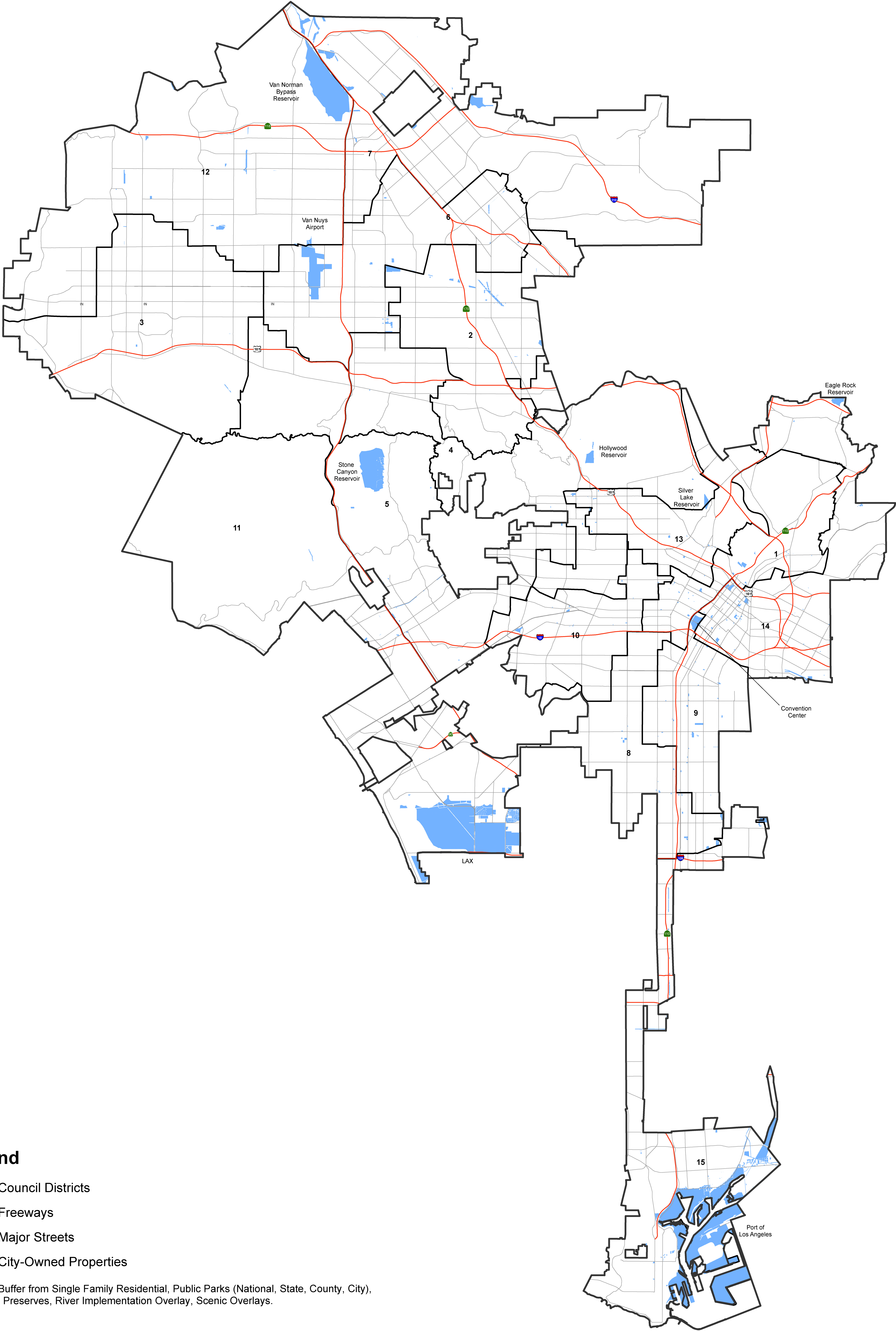


# City-Owned Properties Potentially Eligible for Off-Site Signs [500-foot Buffer]\*

## Legend

- Council Districts
- Freeways
- Major Streets
- City-Owned Properties

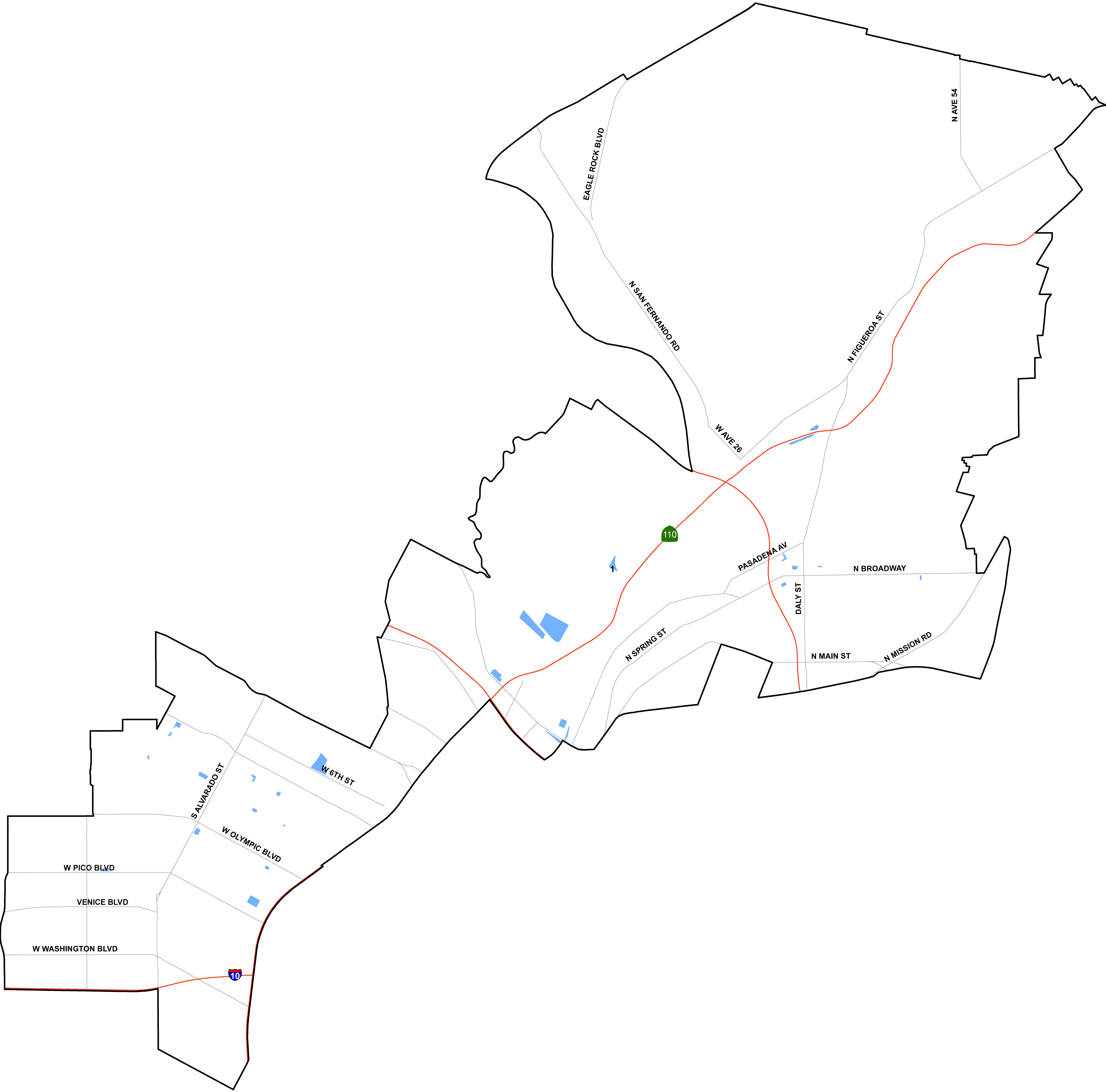
\*500-foot Buffer from Single Family Residential, Public Parks (National, State, County, City), Ecological Preserves, River Implementation Overlay, Scenic Overlays.





COUNCIL DISTRICT 1

City-Owned Properties Potentially Eligible for Off-Site Signs [500-FOOT BUFFER]\*



Legend


Council District Boundary

Freeways

Major Streets

City-Owned Properties

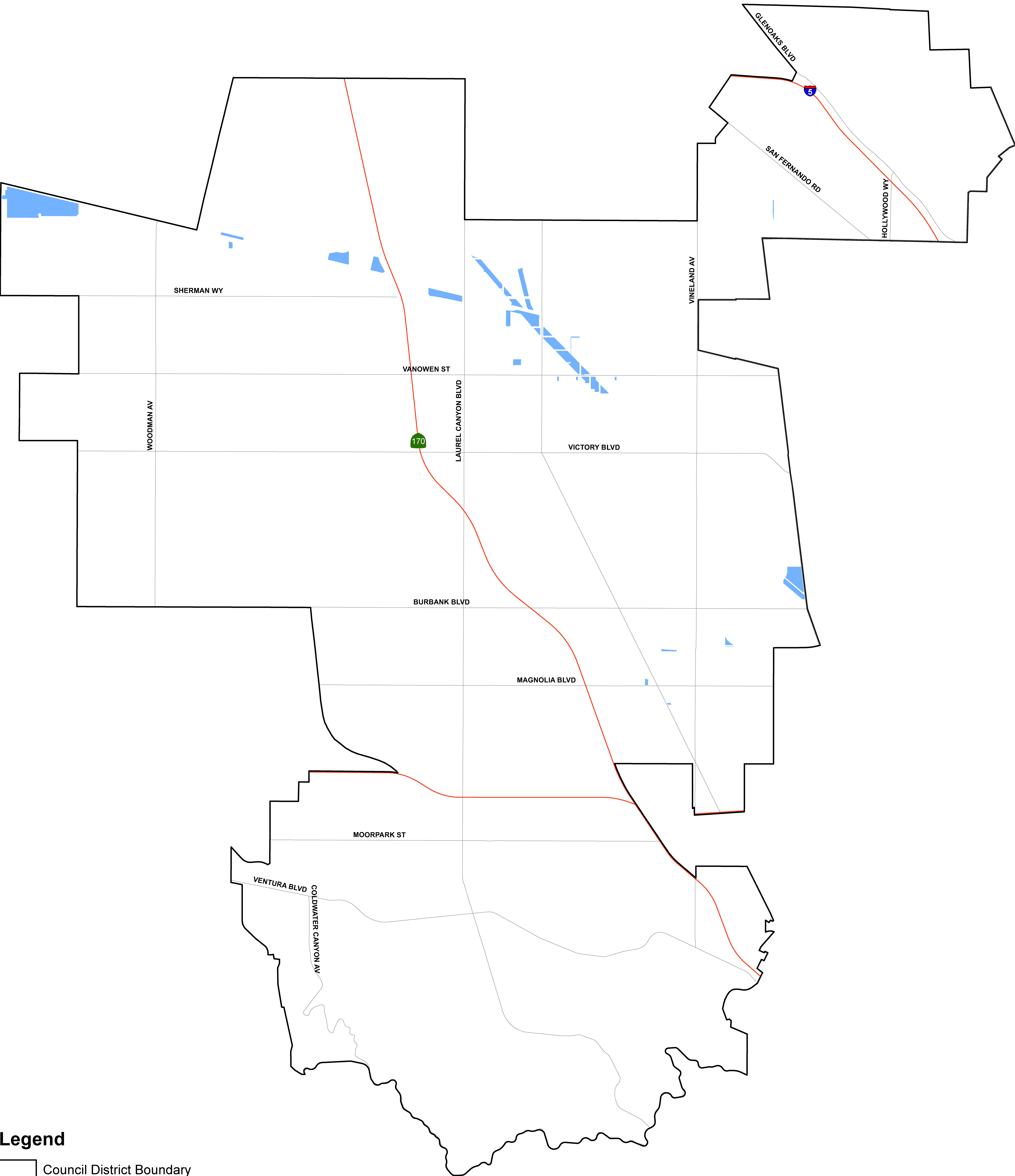
\*[500-Foot Buffer] from Single Family Residential, Public Parks (National, State, County, City), Ecological Preserves, River Implementation Overlay, Scenic Overlays.





COUNCIL DISTRICT 2

City-Owned Properties Potentially Eligible for Off-Site Signs [500-FOOT BUFFER]\*



Legend


Council District Boundary

Freeways

Major Streets

City-Owned Properties

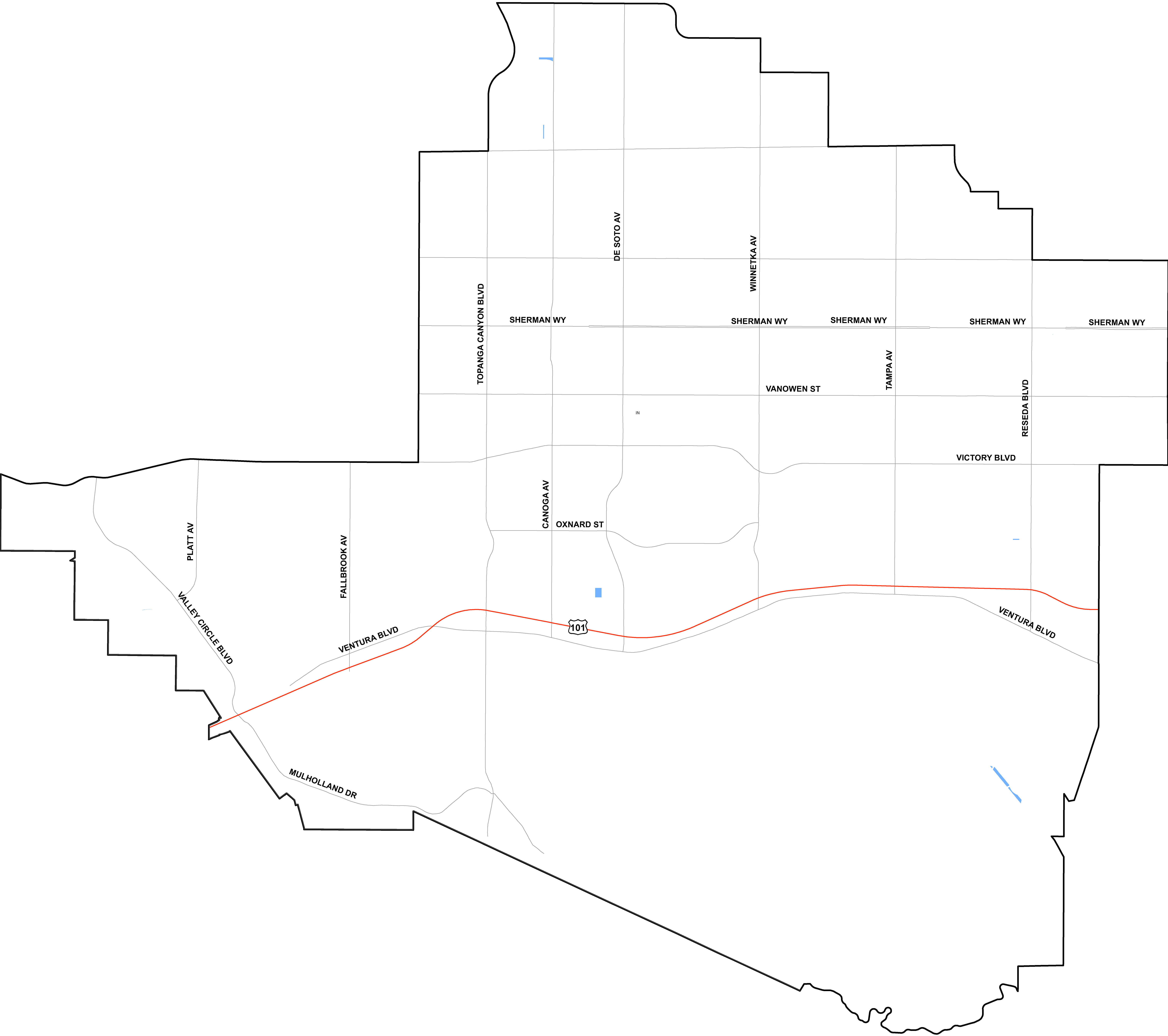
\*[500-Foot Buffer] from Single Family Residential, Public Parks (National, State, County, City), Ecological Preserves, River Implementation Overlay, Scenic Overlays.





COUNCIL DISTRICT 3

City-Owned Properties Potentially Eligible for Off-Site Signs [500-FOOT BUFFER]\*



Legend


Council District Boundary

Freeways

Major Streets

City-Owned Properties

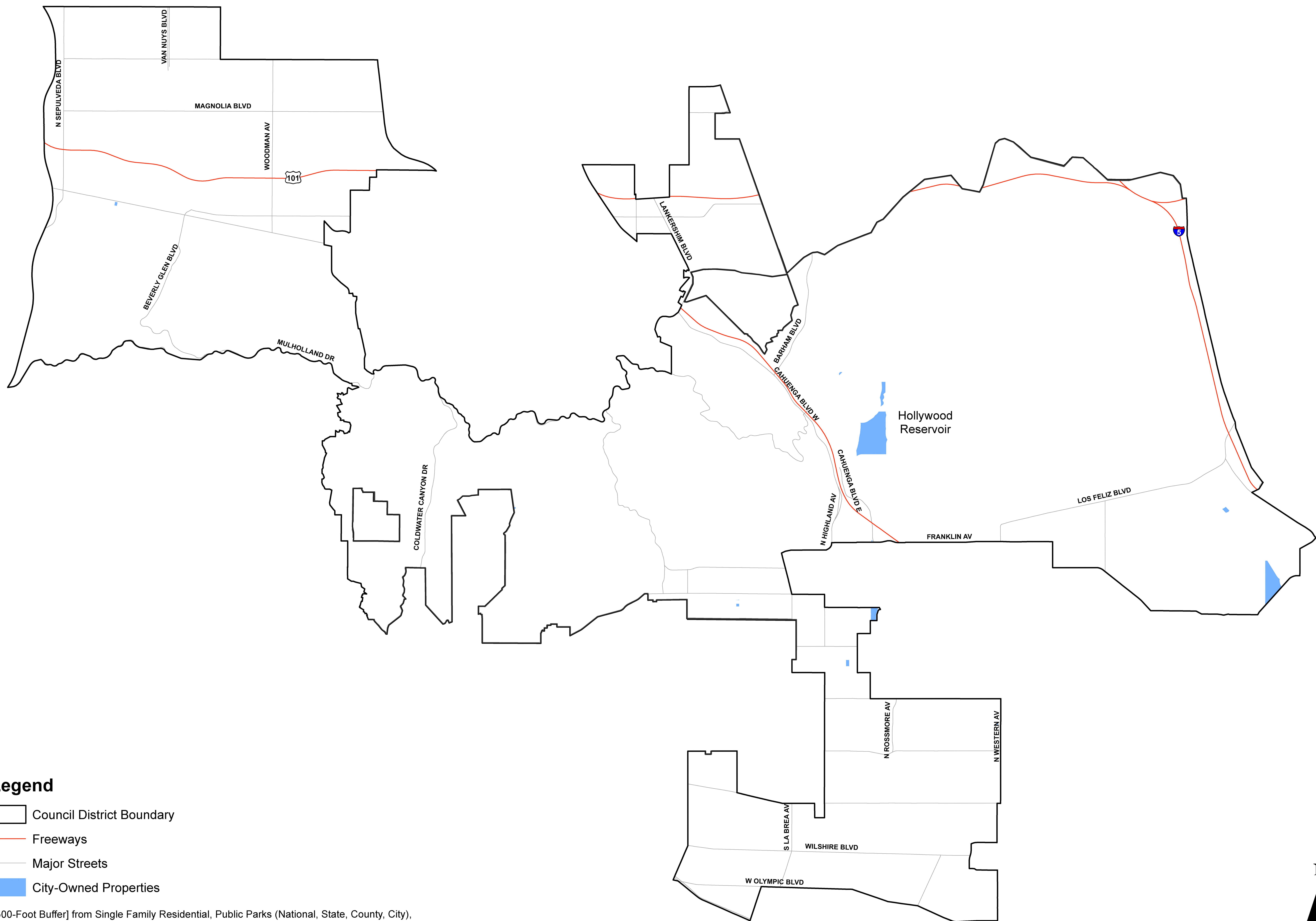
\*[500-Foot Buffer] from Single Family Residential, Public Parks (National, State, County, City), Ecological Preserves, River Implementation Overlay, Scenic Overlays.





COUNCIL DISTRICT 4


City-Owned Properties Potentially Eligible for Off-Site Signs [500-FOOT BUFFER]\*



**Legend**

- Council District Boundary
- Freeways
- Major Streets
- City-Owned Properties

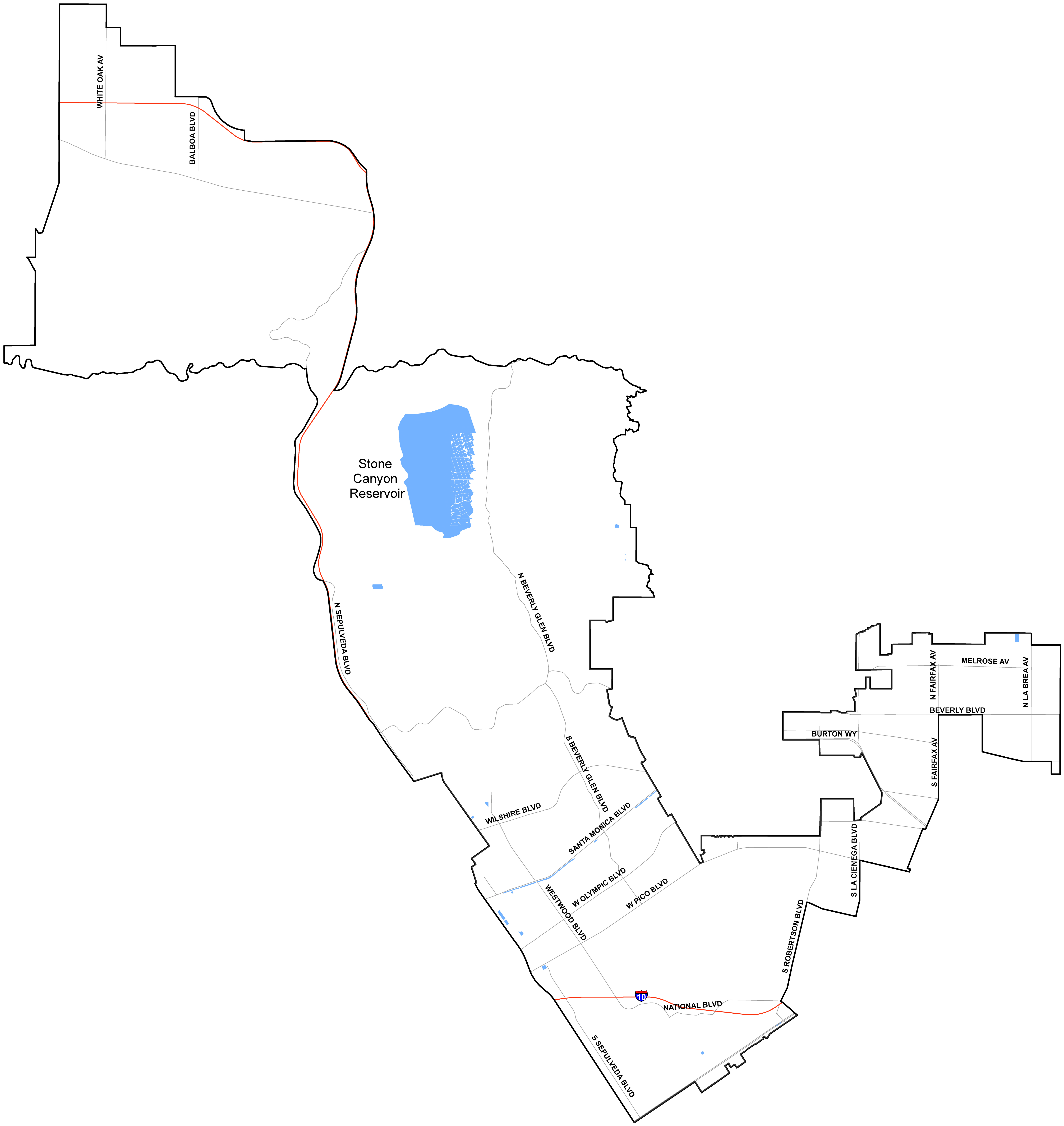
\*[500-Foot Buffer] from Single Family Residential, Public Parks (National, State, County, City), Ecological Preserves, River Implementation Overlay, Scenic Overlays.





COUNCIL DISTRICT 5

City-Owned Properties Potentially Eligible for Off-Site Signs [500-FOOT BUFFER]\*



Legend


Council District Boundary

Freeways

Major Streets

City-Owned Properties

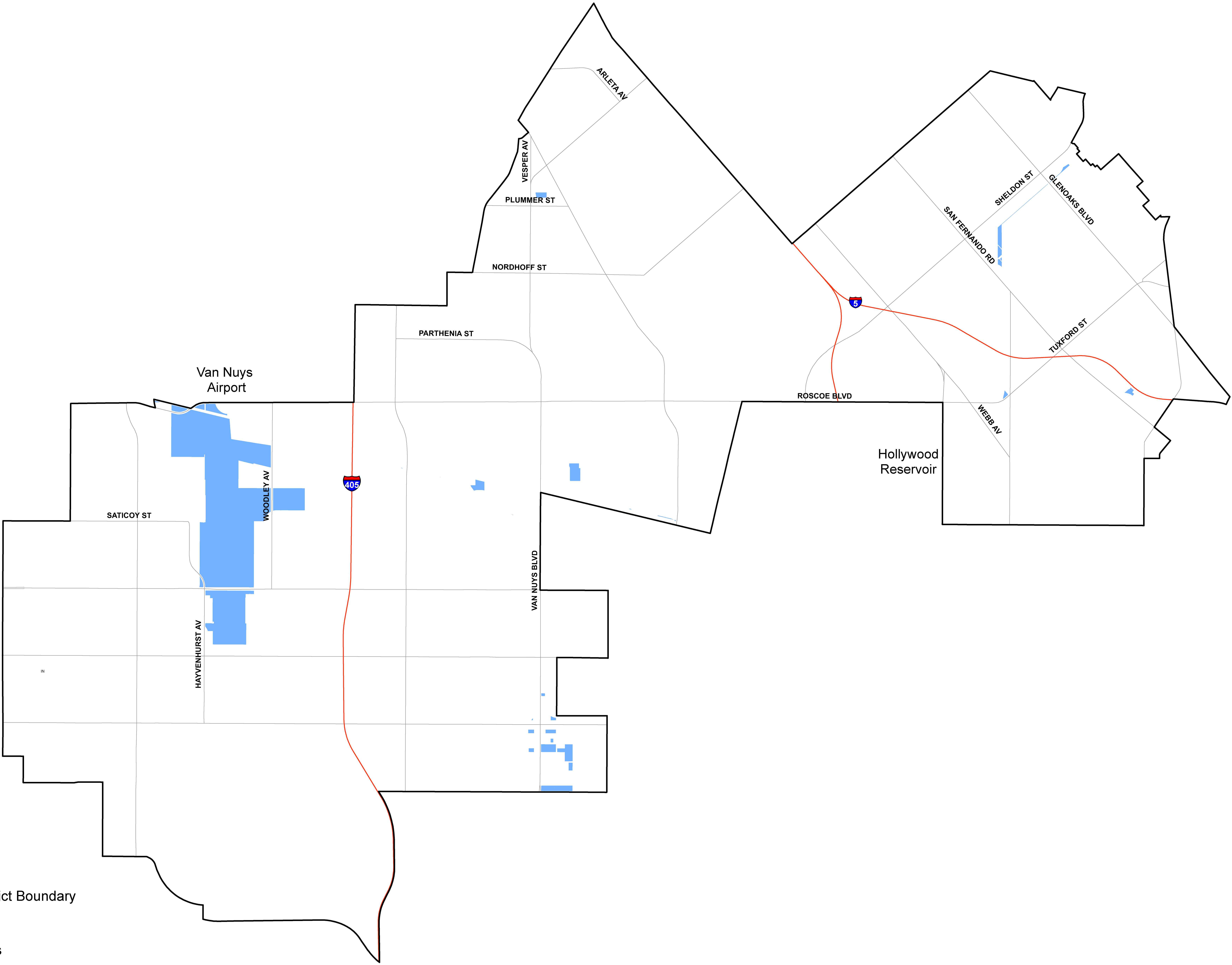
\*[500-Foot Buffer] from Single Family Residential, Public Parks (National, State, County, City), Ecological Preserves, River Implementation Overlay, Scenic Overlays.





COUNCIL DISTRICT 6

City-Owned Properties Potentially Eligible for Off-Site Signs [500-FOOT BUFFER]\*



**Legend**

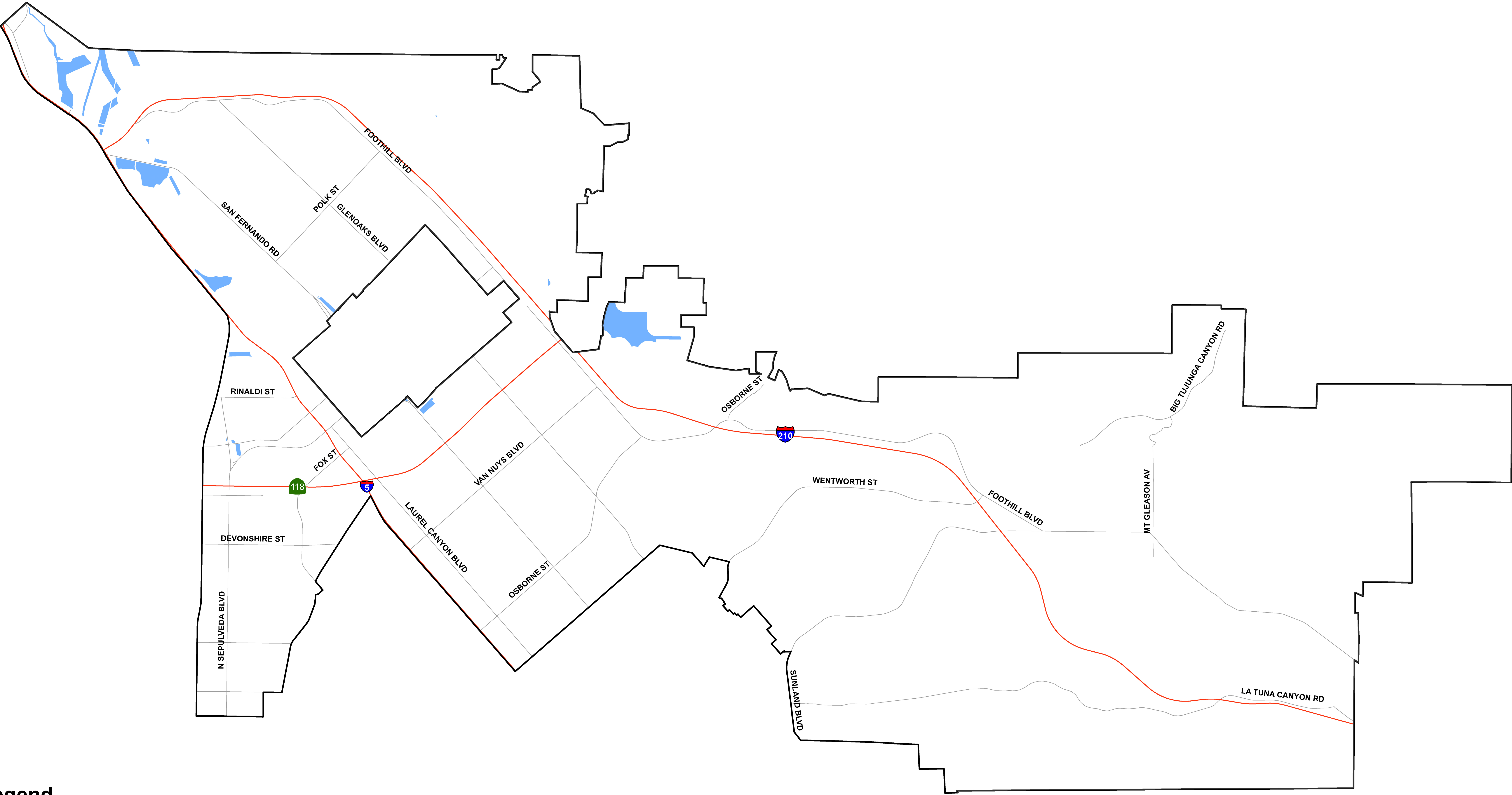
- Council District Boundary
- Freeways
- Major Streets
- City-Owned Properties

\*[500-Foot Buffer] from Single Family Residential, Public Parks (National, State, County, City), Ecological Preserves, River Implementation Overlay, Scenic Overlays.







COUNCIL DISTRICT 7


City-Owned Properties Potentially Eligible for Off-Site Signs [500-FOOT BUFFER]\*



**Legend**

-  Council District Boundary
-  Freeways
-  Major Streets
-  City-Owned Properties

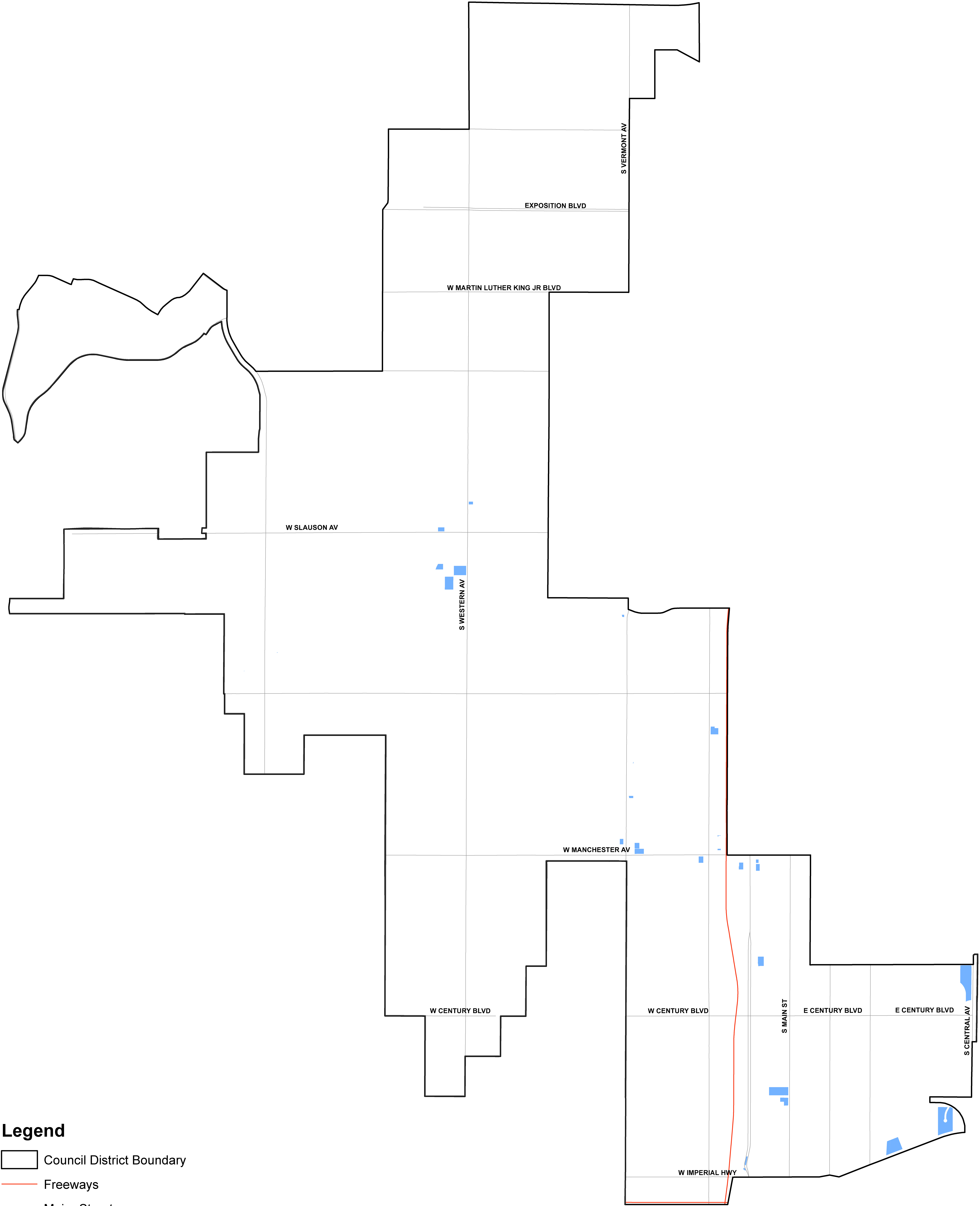
\*[500-Foot Buffer] from Single Family Residential, Public Parks (National, State, County, City), Ecological Preserves, River Implementation Overlay, Scenic Overlays.





COUNCIL DISTRICT 8

City-Owned Properties Potentially Eligible for Off-Site Signs [500-FOOT BUFFER]\*



Legend


Council District Boundary

Freeways

Major Streets

City-Owned Properties

\*[500-Foot Buffer] from Single Family Residential, Public Parks (National, State, County, City), Ecological Preserves, River Implementation Overlay, Scenic Overlays.





COUNCIL DISTRICT 9

City-Owned Properties Potentially Eligible for Off-Site Signs [500-FOOT BUFFER]\*



Legend

Council District Boundary

Freeways

Major Streets

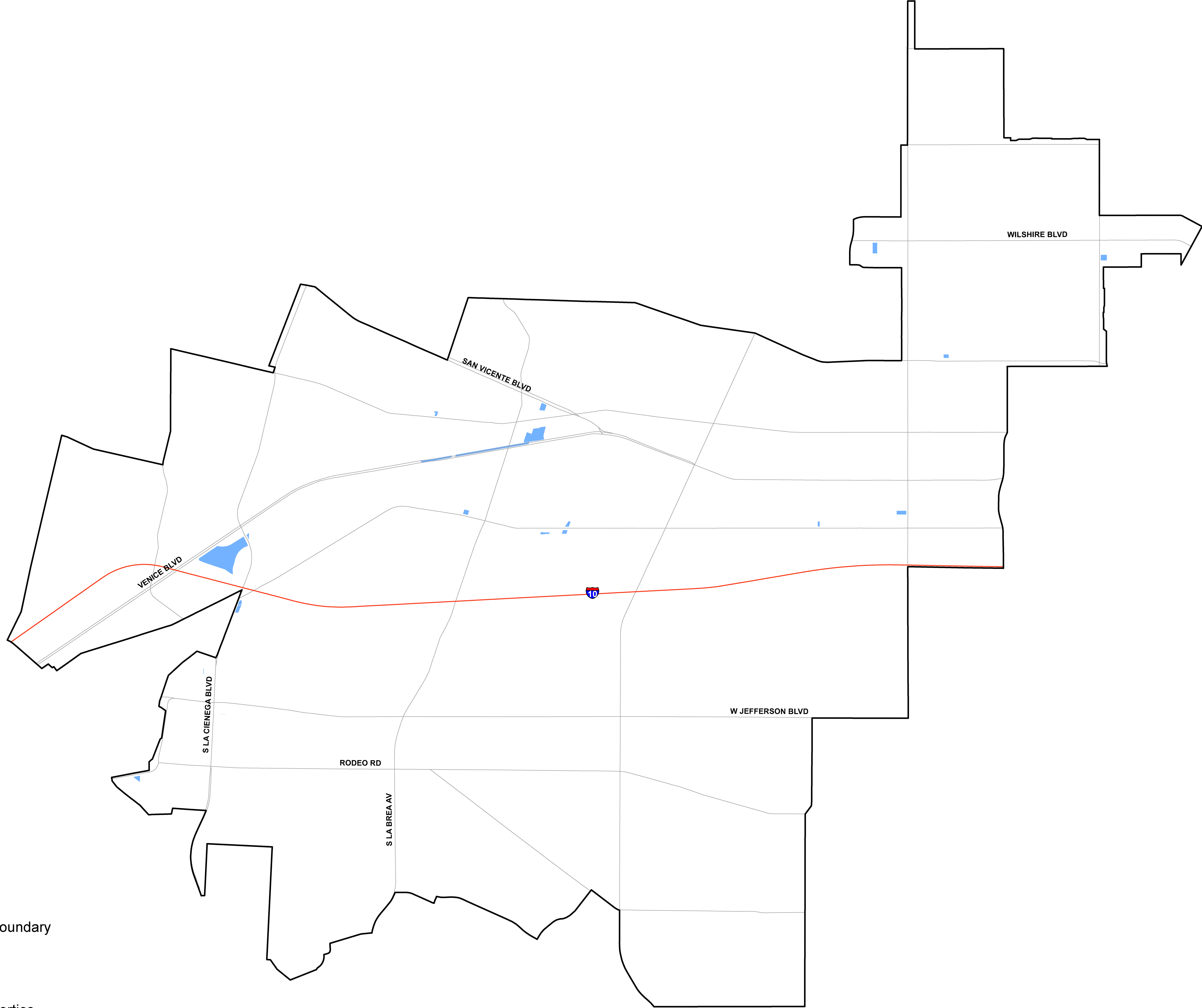
City-Owned Properties

\*[500-Foot Buffer] from Single Family Residential, Public Parks (National, State, County, City), Ecological Preserves, River Implementation Overlay, Scenic Overlays.



COUNCIL DISTRICT 10


City-Owned Properties Potentially Eligible for Off-Site Signs [500-FOOT BUFFER]\*



**Legend**

- Council District Boundary
- Freeways
- Major Streets
- City-Owned Properties

\*[500-Foot Buffer] from Single Family Residential, Public Parks (National, State, County, City), Ecological Preserves, River Implementation Overlay, Scenic Overlays.





COUNCIL DISTRICT 11

City-Owned Properties Potentially Eligible for Off-Site Signs [500-FOOT BUFFER]\*



Legend


Council District Boundary

Freeways

Major Streets

City-Owned Properties

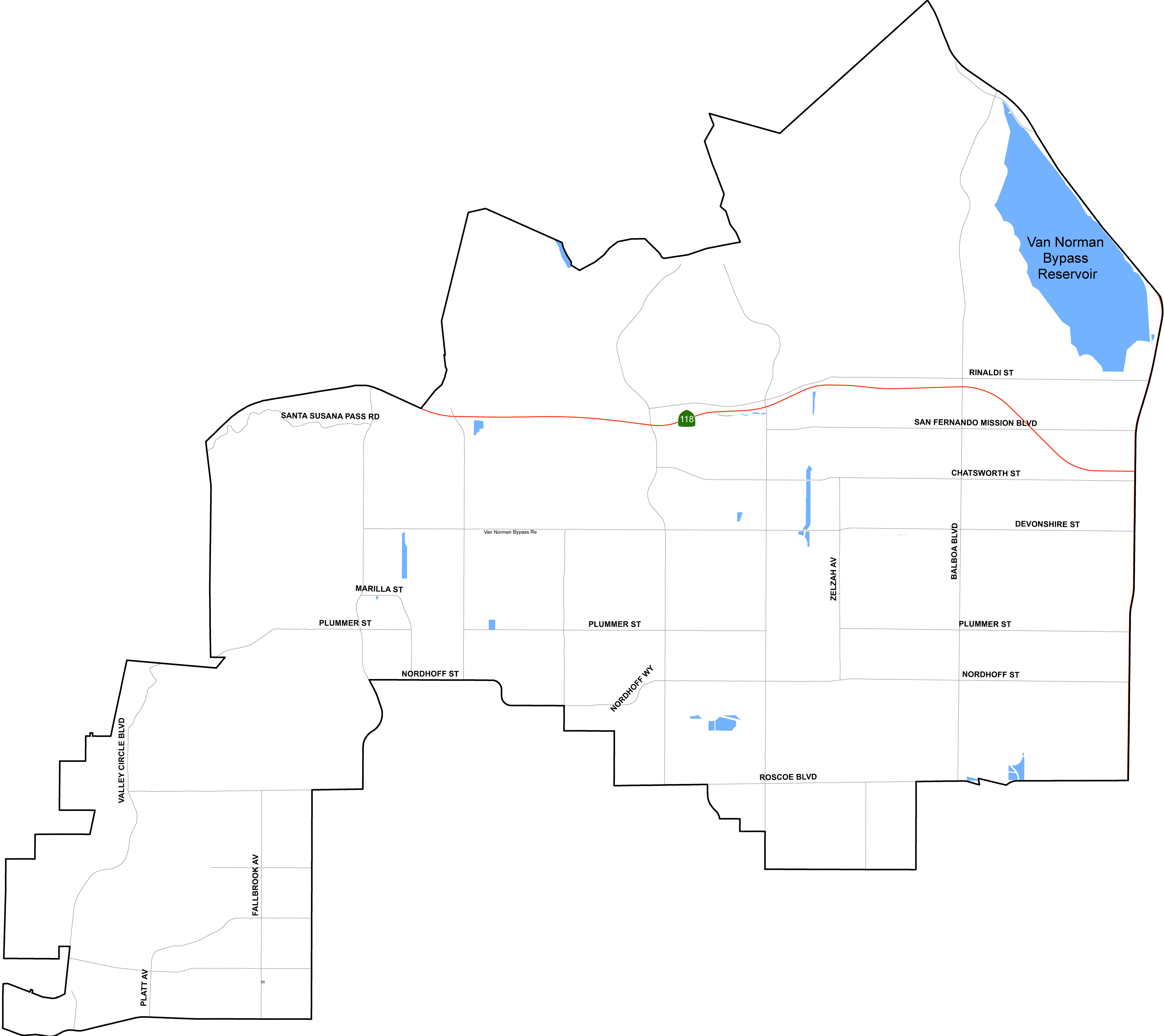
\*[500-Foot Buffer] from Single Family Residential, Public Parks (National, State, County, City), Ecological Preserves, River Implementation Overlay, Scenic Overlays.





COUNCIL DISTRICT 12


City-Owned Properties Potentially Eligible for Off-Site Signs [500-FOOT BUFFER]\*



**Legend**

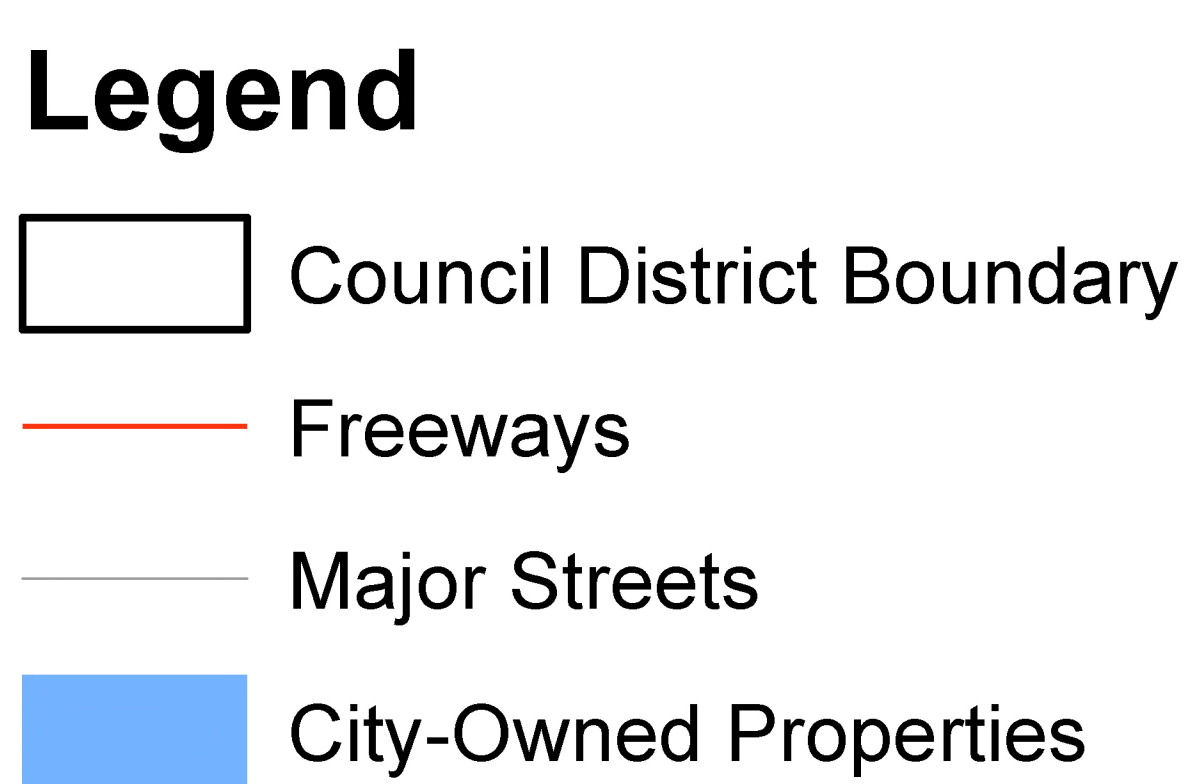
- Council District Boundary
- Freeways
- Major Streets
- City-Owned Properties

\*[500-Foot Buffer] from Single Family Residential, Public Parks (National, State, County, City), Ecological Preserves, River Implementation Overlay, Scenic Overlays.






## City-Owned Properties Potentially Eligible for Off-Site Signs [500-FOOT BUFFER]\*



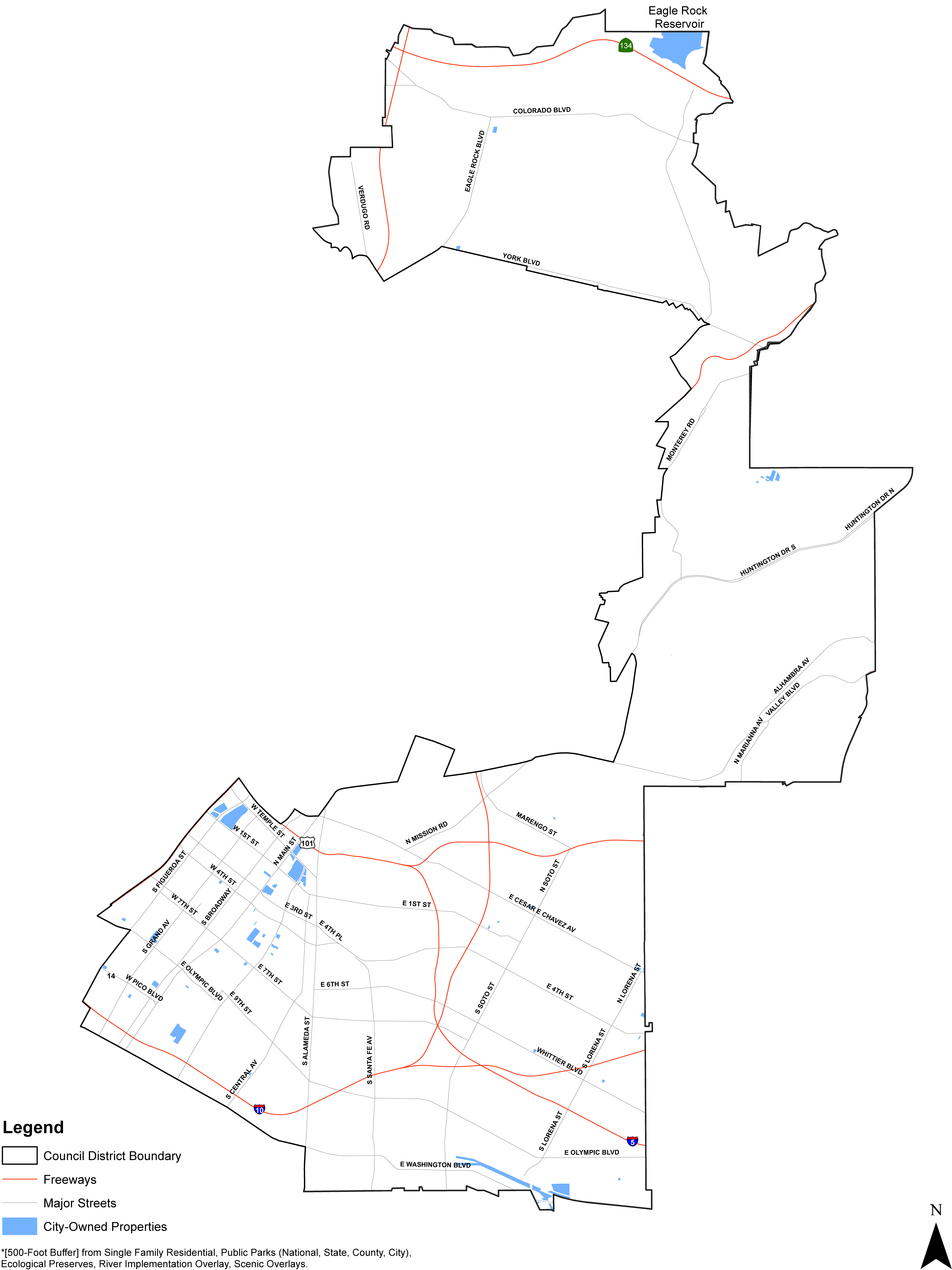
N





# COUNCIL DISTRICT 14

## City-Owned Properties Potentially Eligible for Off-Site Signs [500-FOOT BUFFER]\*



\*[500-Foot Buffer] from Single Family Residential, Public Parks (National, State, County, City), Ecological Preserves, River Implementation Overlay, Scenic Overlays.



COUNCIL DISTRICT 15

City-Owned Properties Potentially Eligible for Off-Site Signs [500-FOOT BUFFER]\*

Legend

- Council District Boundary
- Freeways
- Major Streets
- City-Owned Properties

\*[500-Foot Buffer] from Single Family Residential, Public Parks (National, State, County, City), Ecological Preserves, River Implementation Overlay, Scenic Overlays.

