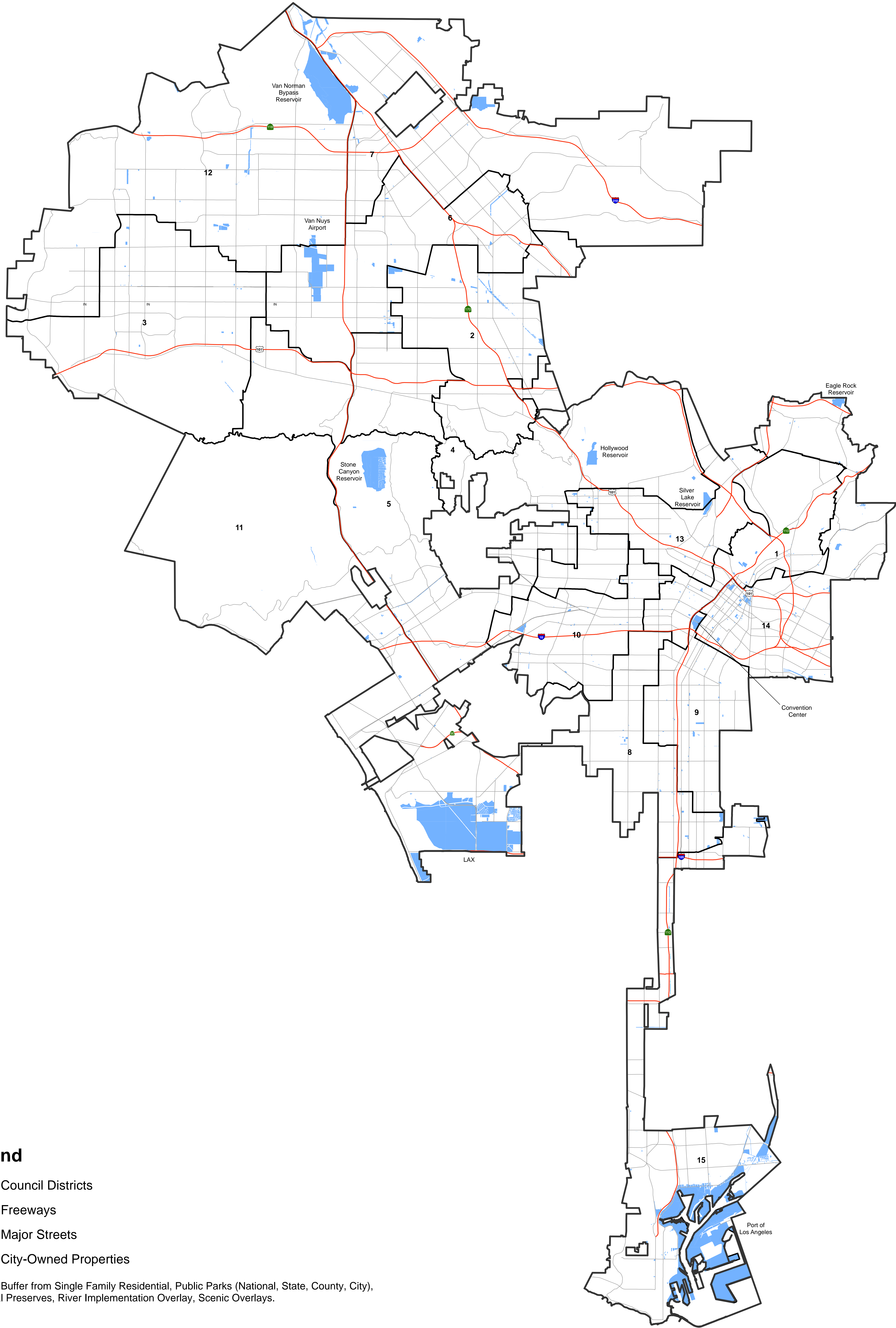


City-Owned Properties Potentially Eligible for Off-Site Signs [200-foot Buffer]*

Legend

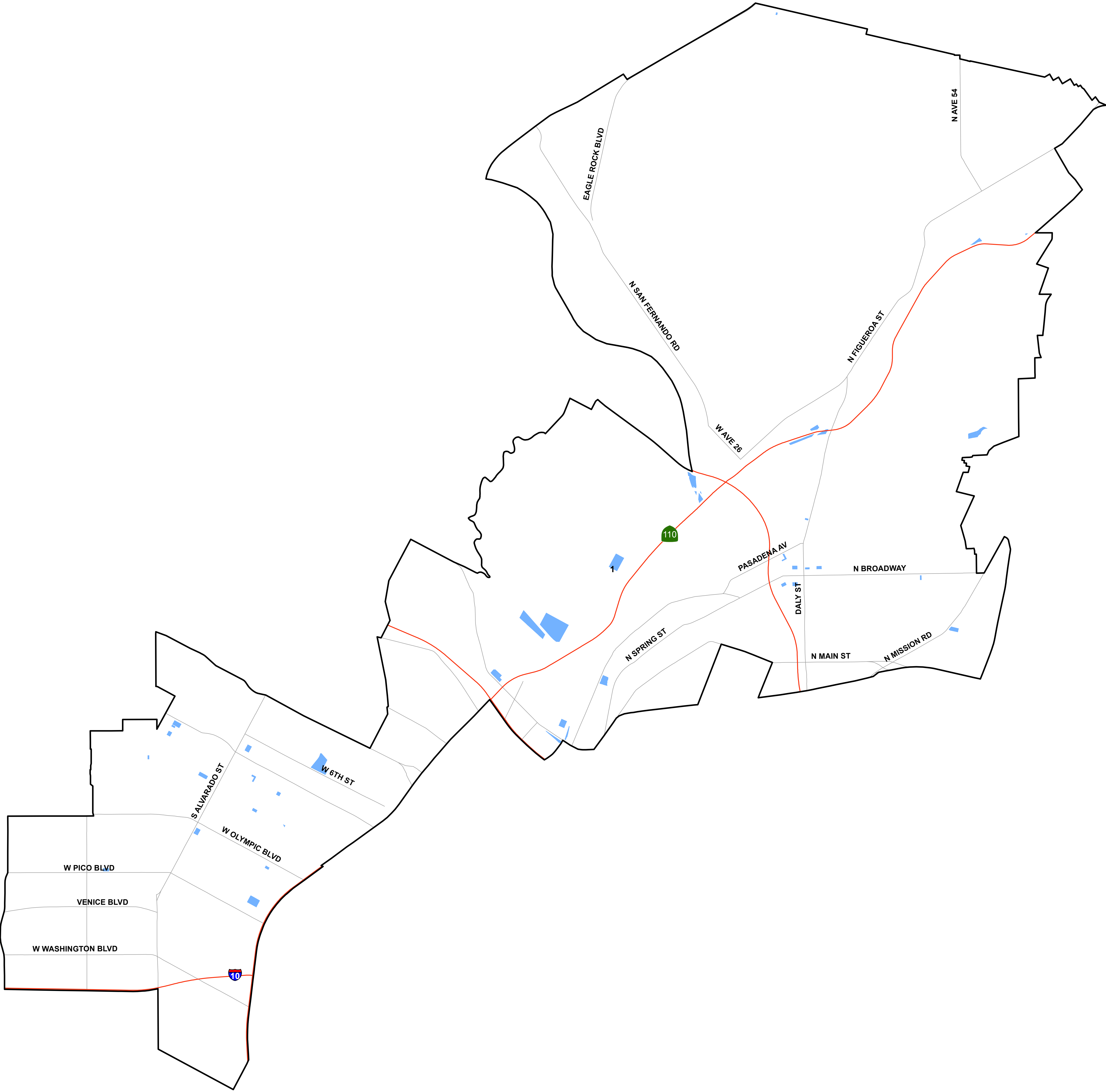
- Council Districts
- Freeways
- Major Streets
- City-Owned Properties

*200-foot Buffer from Single Family Residential, Public Parks (National, State, County, City), Ecological Preserves, River Implementation Overlay, Scenic Overlays.



COUNCIL DISTRICT 1

City-Owned Properties Potentially Eligible for Off-Site Signs [200-FOOT BUFFER]*



Legend


Council District Boundary

Freeways

Major Streets

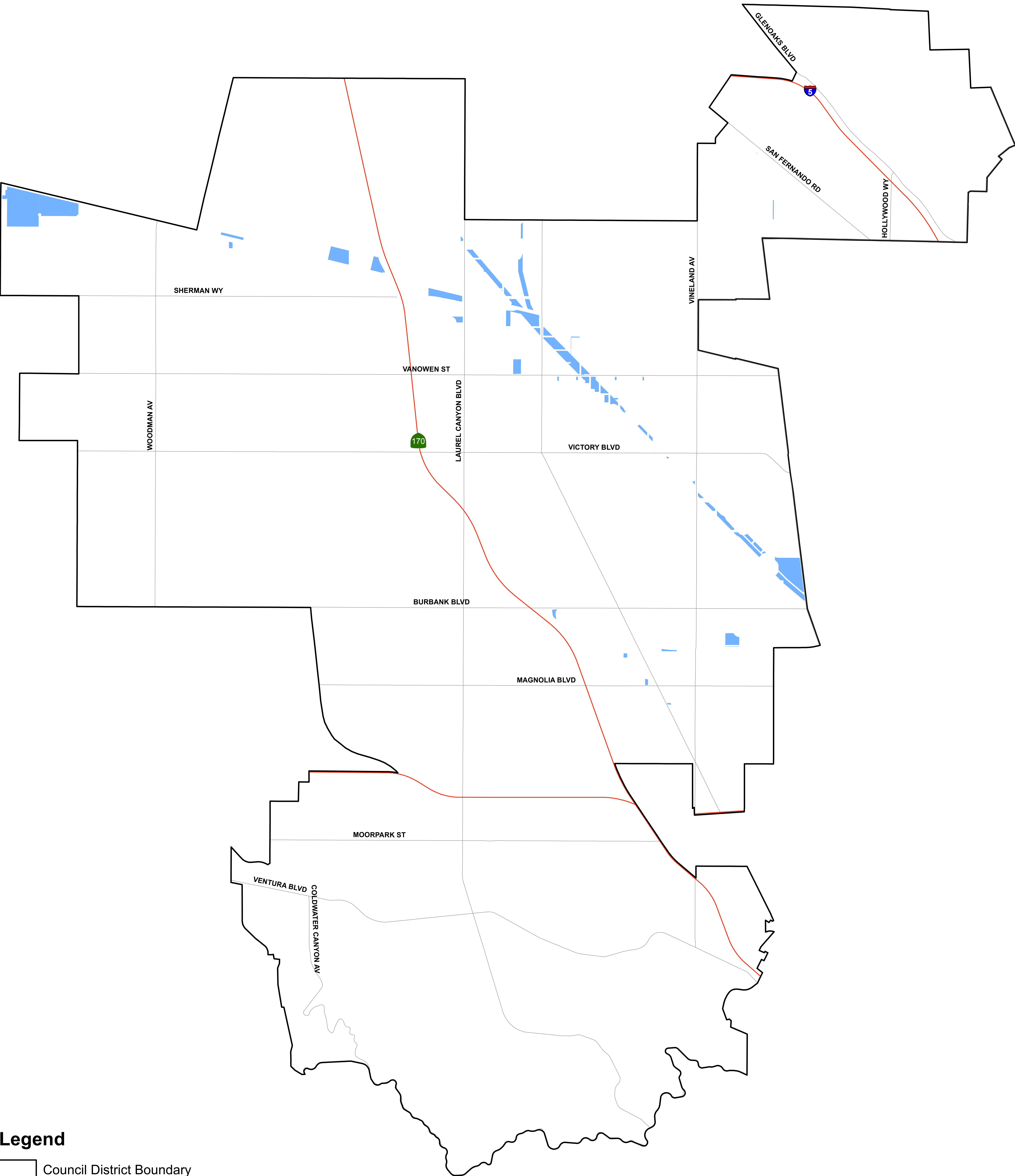
City-Owned Properties

*[200-Foot Buffer] from Single Family Residential, Public Parks (National, State, County, City), Ecological Preserves, River Implementation Overlay, Scenic Overlays.



COUNCIL DISTRICT 2

City-Owned Properties Potentially Eligible for Off-Site Signs [200-FOOT BUFFER]*



Legend

Council District Boundary

Freeways

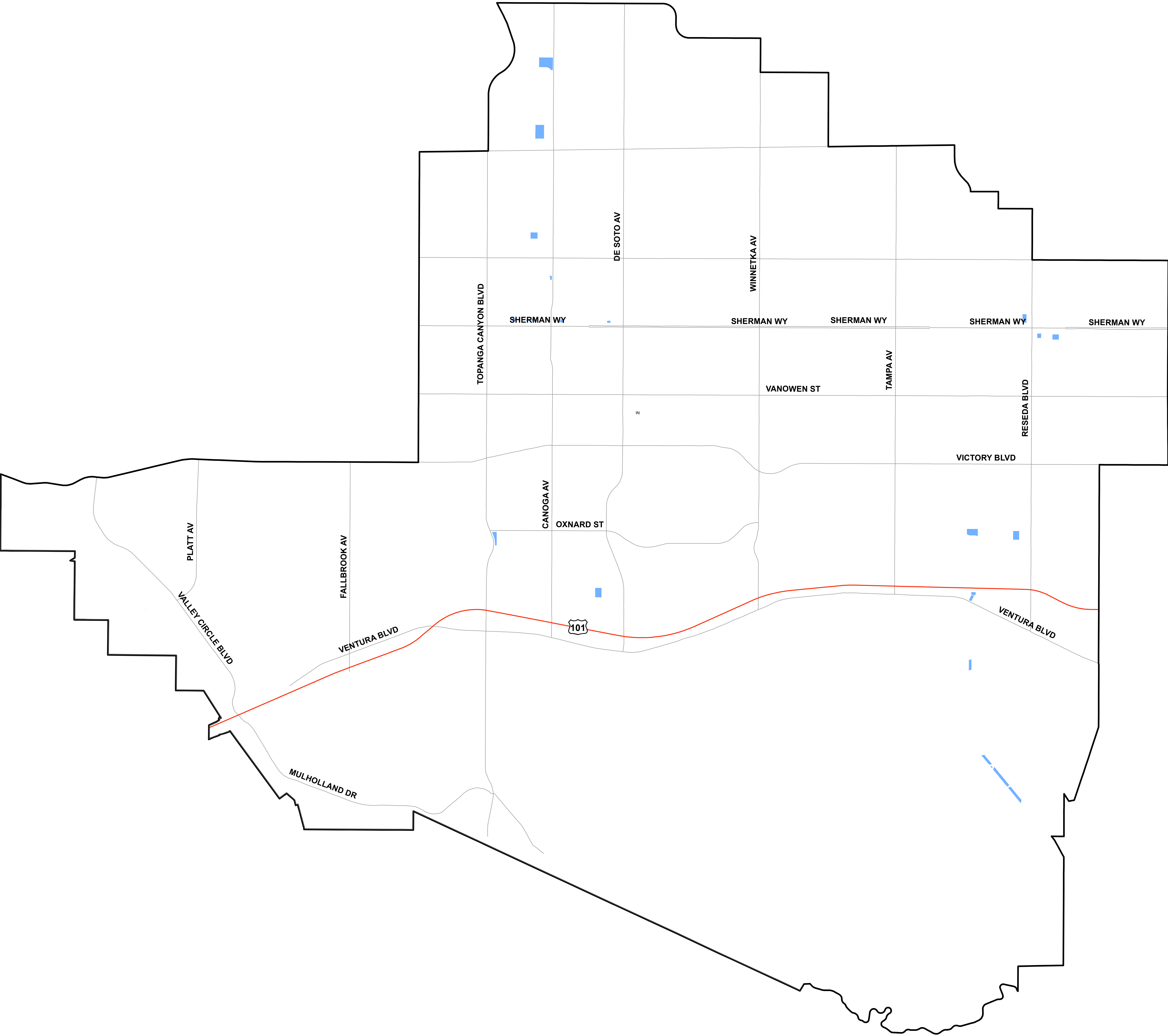
Major Streets

City-Owned Properties

*[200-Foot Buffer] from Single Family Residential, Public Parks (National, State, County, City), Ecological Preserves, River Implementation Overlay, Scenic Overlays.

COUNCIL DISTRICT 3

City-Owned Properties Potentially Eligible for Off-Site Signs [200-FOOT BUFFER]*



Legend


Council District Boundary

Freeways

Major Streets

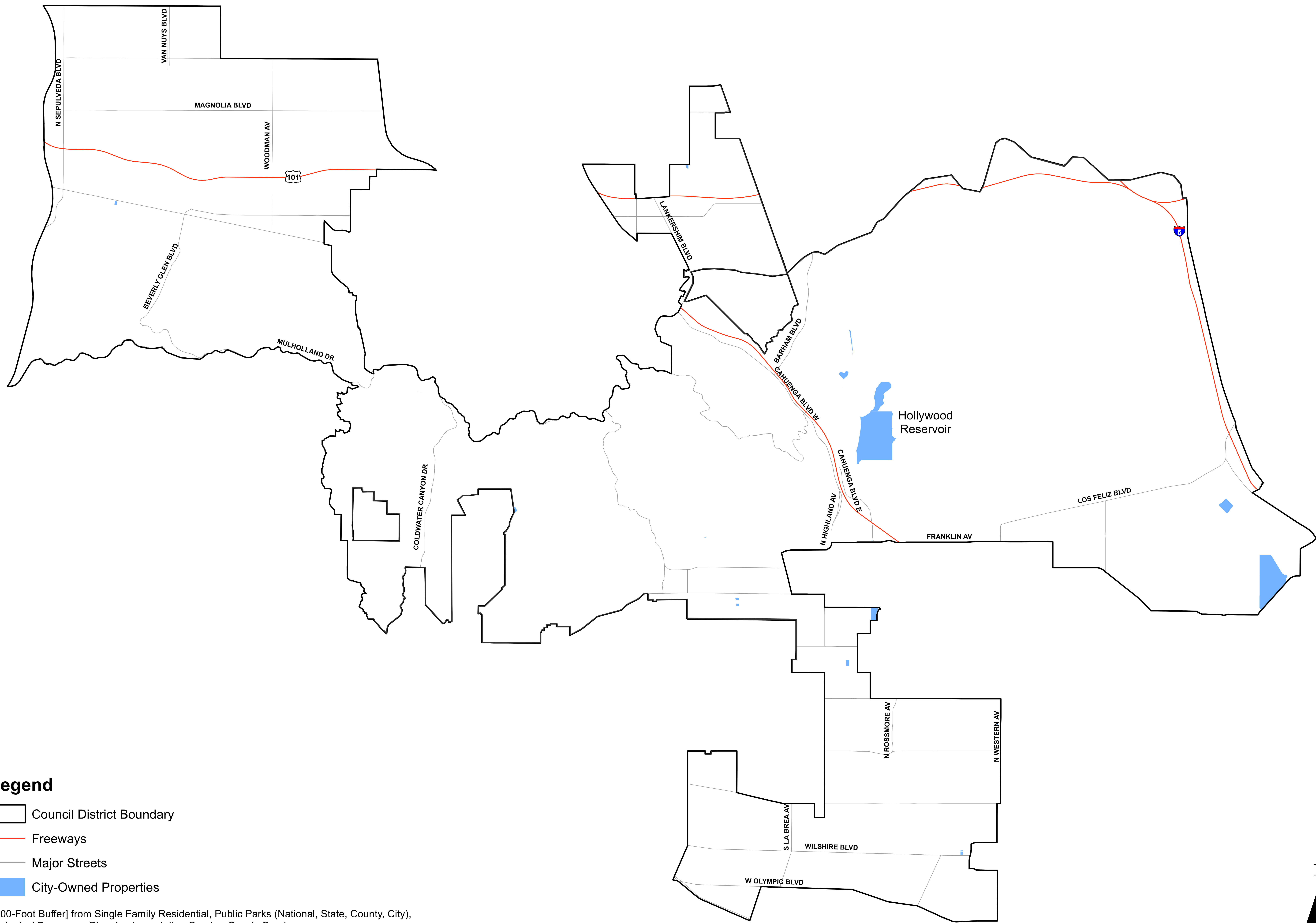
City-Owned Properties

*[200-Foot Buffer] from Single Family Residential, Public Parks (National, State, County, City), Ecological Preserves, River Implementation Overlay, Scenic Overlays.



COUNCIL DISTRICT 4


City-Owned Properties Potentially Eligible for Off-Site Signs [200-FOOT BUFFER]*



Legend

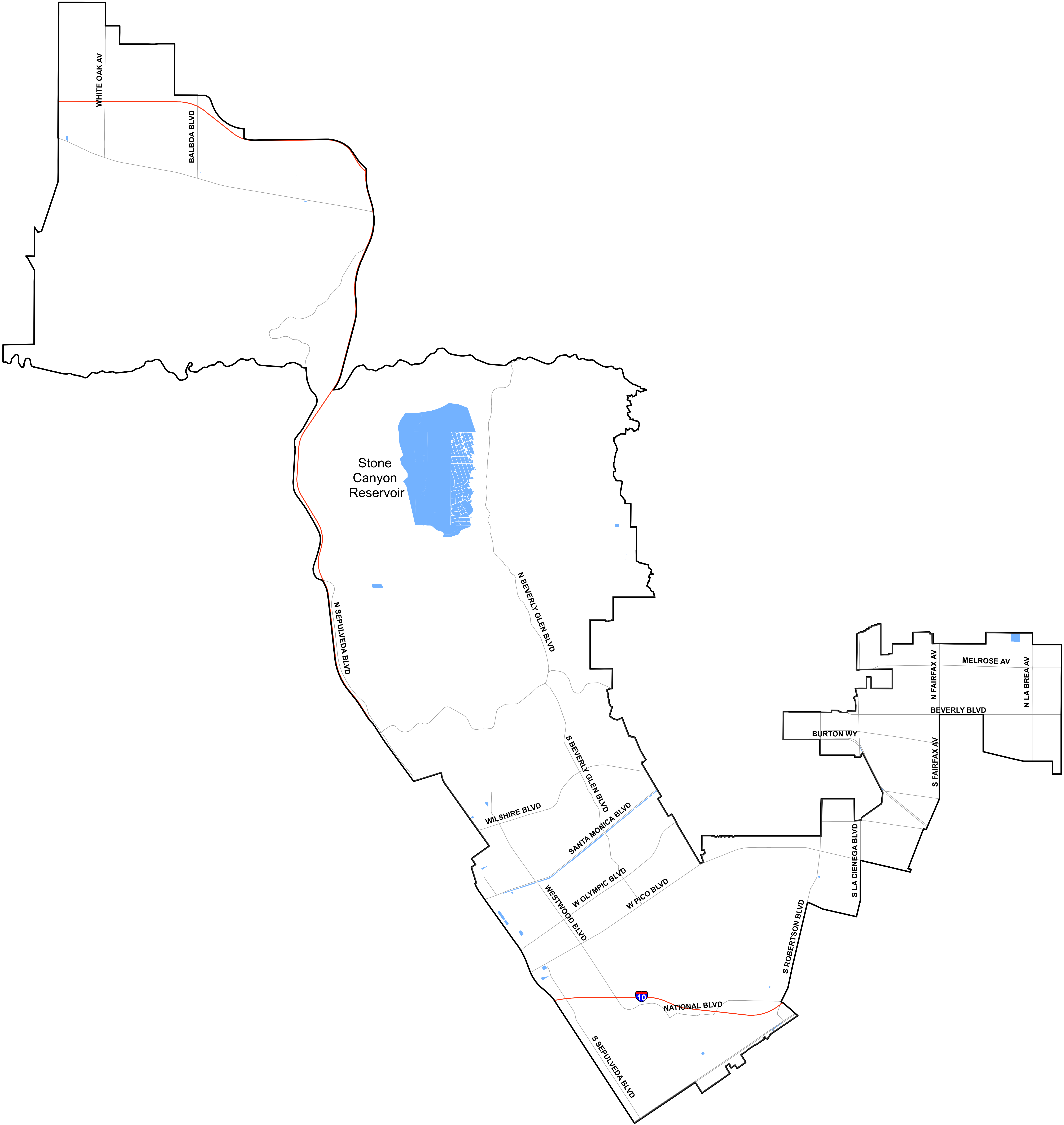
-  Council District Boundary
-  Freeways
-  Major Streets
-  City-Owned Properties

*[200-Foot Buffer] from Single Family Residential, Public Parks (National, State, County, City), Ecological Preserves, River Implementation Overlay, Scenic Overlays.



COUNCIL DISTRICT 5

City-Owned Properties Potentially Eligible for Off-Site Signs [200-FOOT BUFFER]*



Legend


Council District Boundary

Freeways

Major Streets

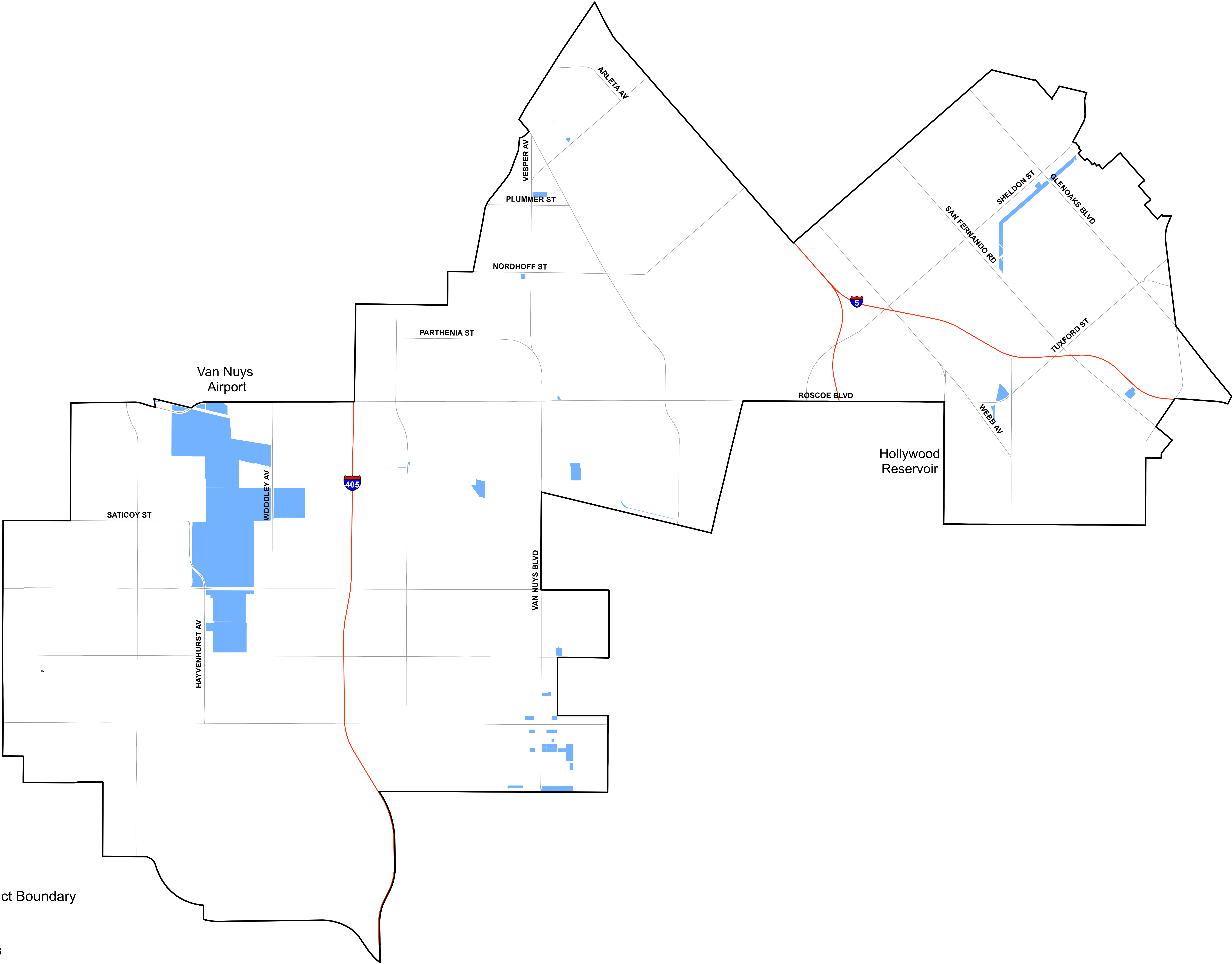
City-Owned Properties

*[200-Foot Buffer] from Single Family Residential, Public Parks (National, State, County, City), Ecological Preserves, River Implementation Overlay, Scenic Overlays.




COUNCIL DISTRICT 6

City-Owned Properties Potentially Eligible for Off-Site Signs [200-FOOT BUFFER]*



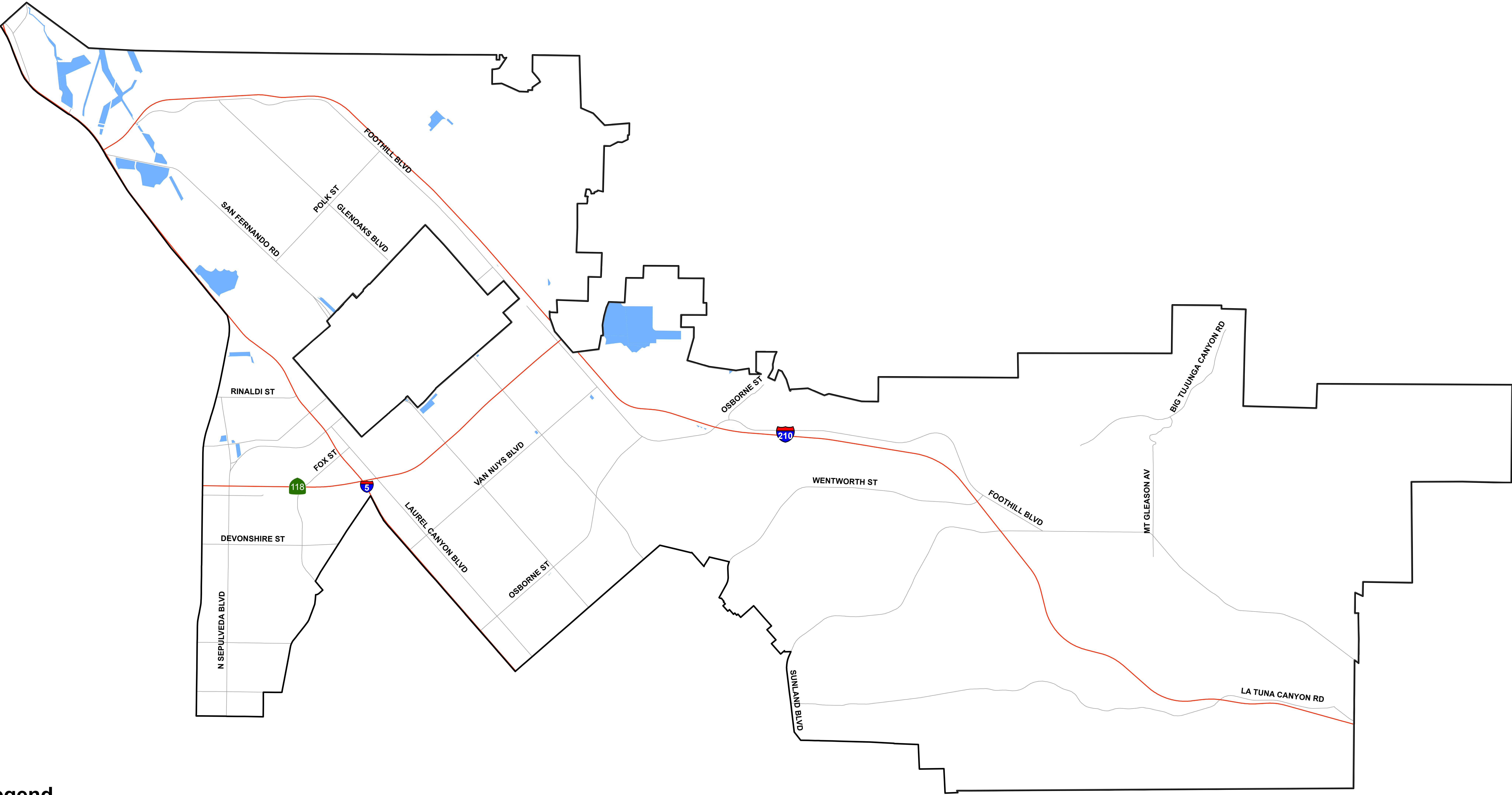
- Legend**
- Council District Boundary
 - Freeways
 - Major Streets
 - City-Owned Properties

*[200-Foot Buffer] from Single Family Residential, Public Parks (National, State, County, City), Ecological Preserves, River Implementation Overlay, Scenic Overlays.



COUNCIL DISTRICT 7


City-Owned Properties Potentially Eligible for Off-Site Signs [200-FOOT BUFFER]*



Legend

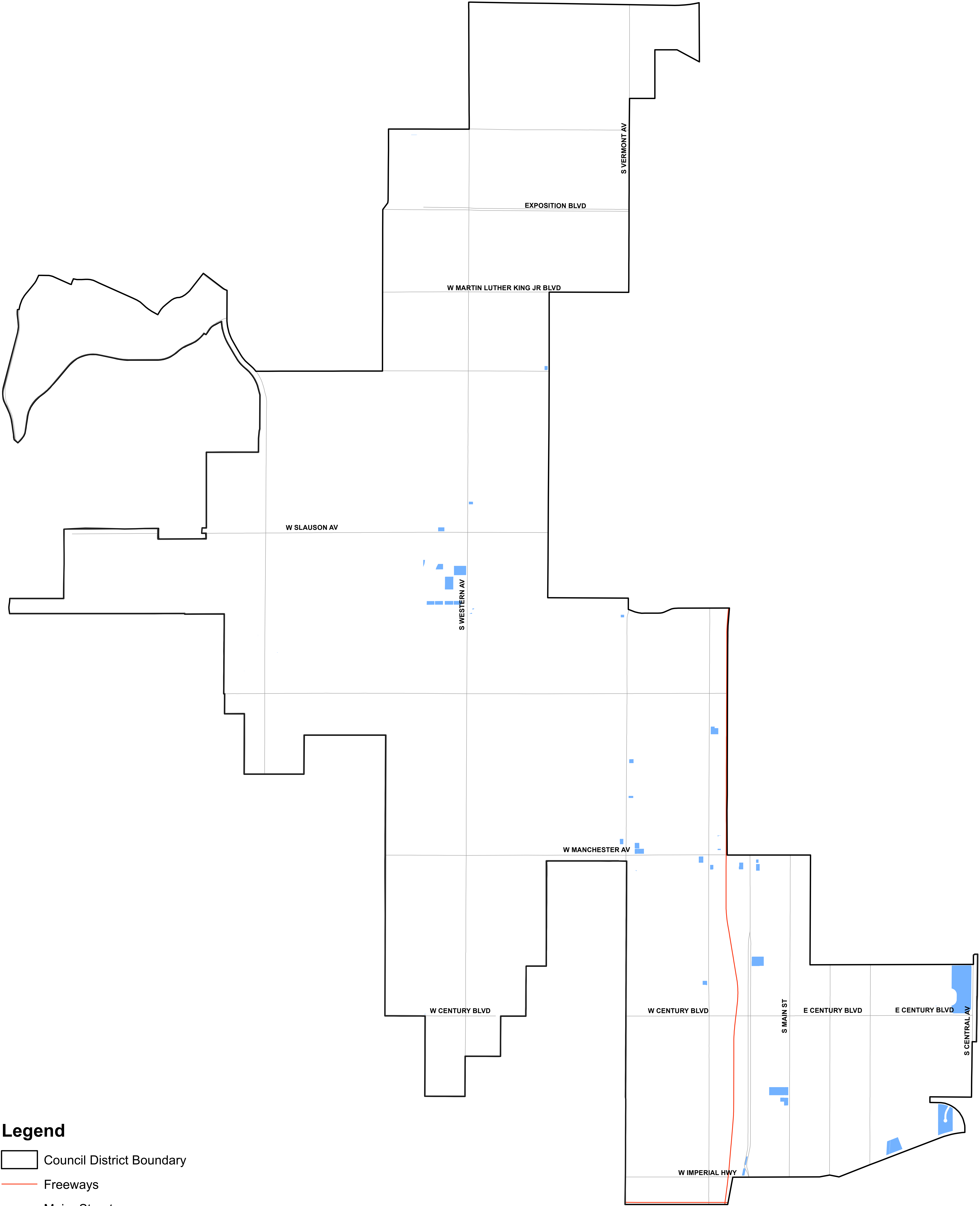
- Council District Boundary
- Freeways
- Major Streets
- City-Owned Properties

*[200-Foot Buffer] from Single Family Residential, Public Parks (National, State, County, City), Ecological Preserves, River Implementation Overlay, Scenic Overlays.



COUNCIL DISTRICT 8

City-Owned Properties Potentially Eligible for Off-Site Signs [200-FOOT BUFFER]*



Legend

Council District Boundary

Freeways

Major Streets

City-Owned Properties

*[200-Foot Buffer] from Single Family Residential, Public Parks (National, State, County, City), Ecological Preserves, River Implementation Overlay, Scenic Overlays.

COUNCIL DISTRICT 9

City-Owned Properties Potentially Eligible for Off-Site Signs [200-FOOT BUFFER]*



Legend

Council District Boundary

Freeways

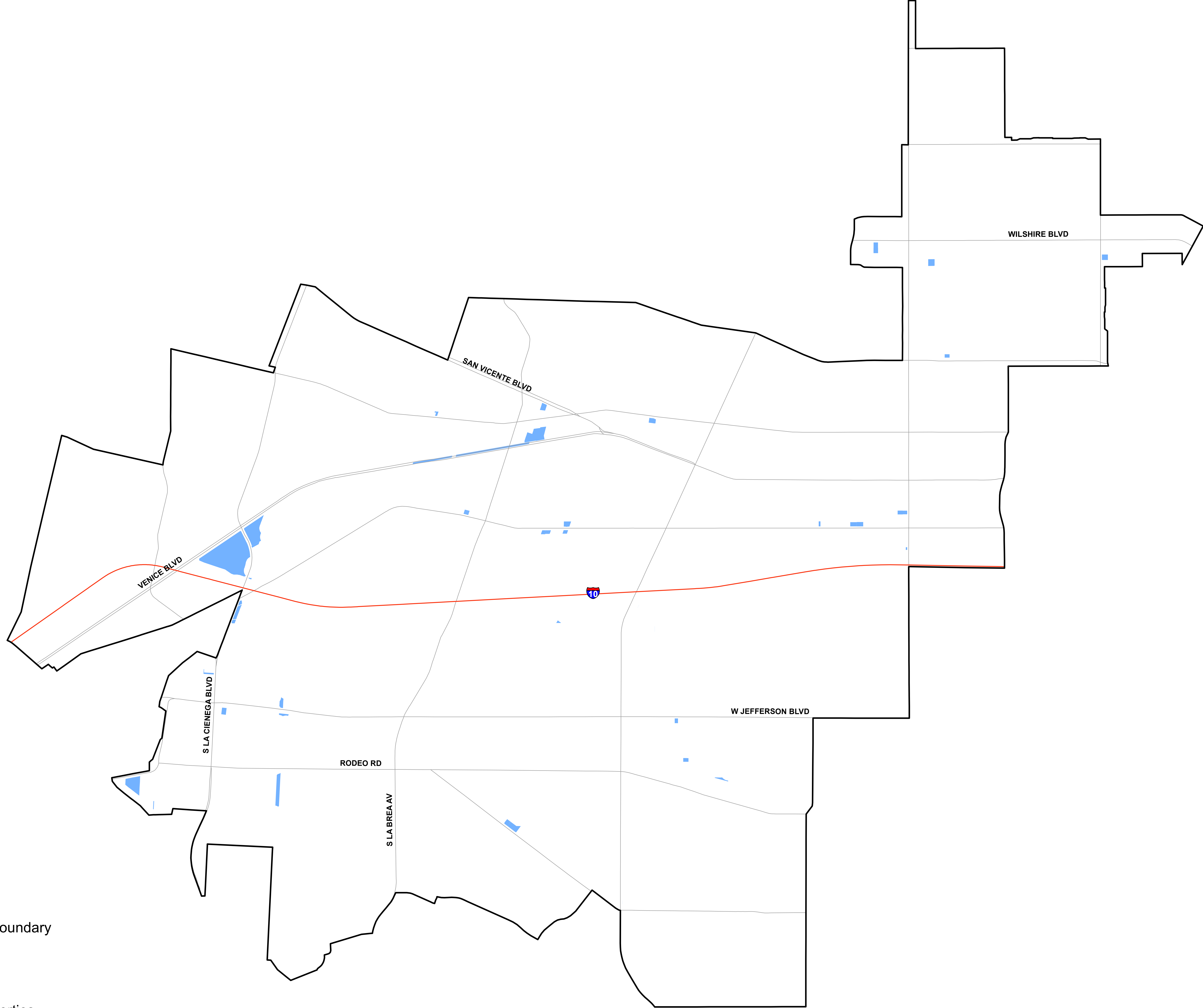
Major Streets

City-Owned Properties

*[200-Foot Buffer] from Single Family Residential, Public Parks (National, State, County, City), Ecological Preserves, River Implementation Overlay, Scenic Overlays.

COUNCIL DISTRICT 10


City-Owned Properties Potentially Eligible for Off-Site Signs [200-FOOT BUFFER]*



Legend

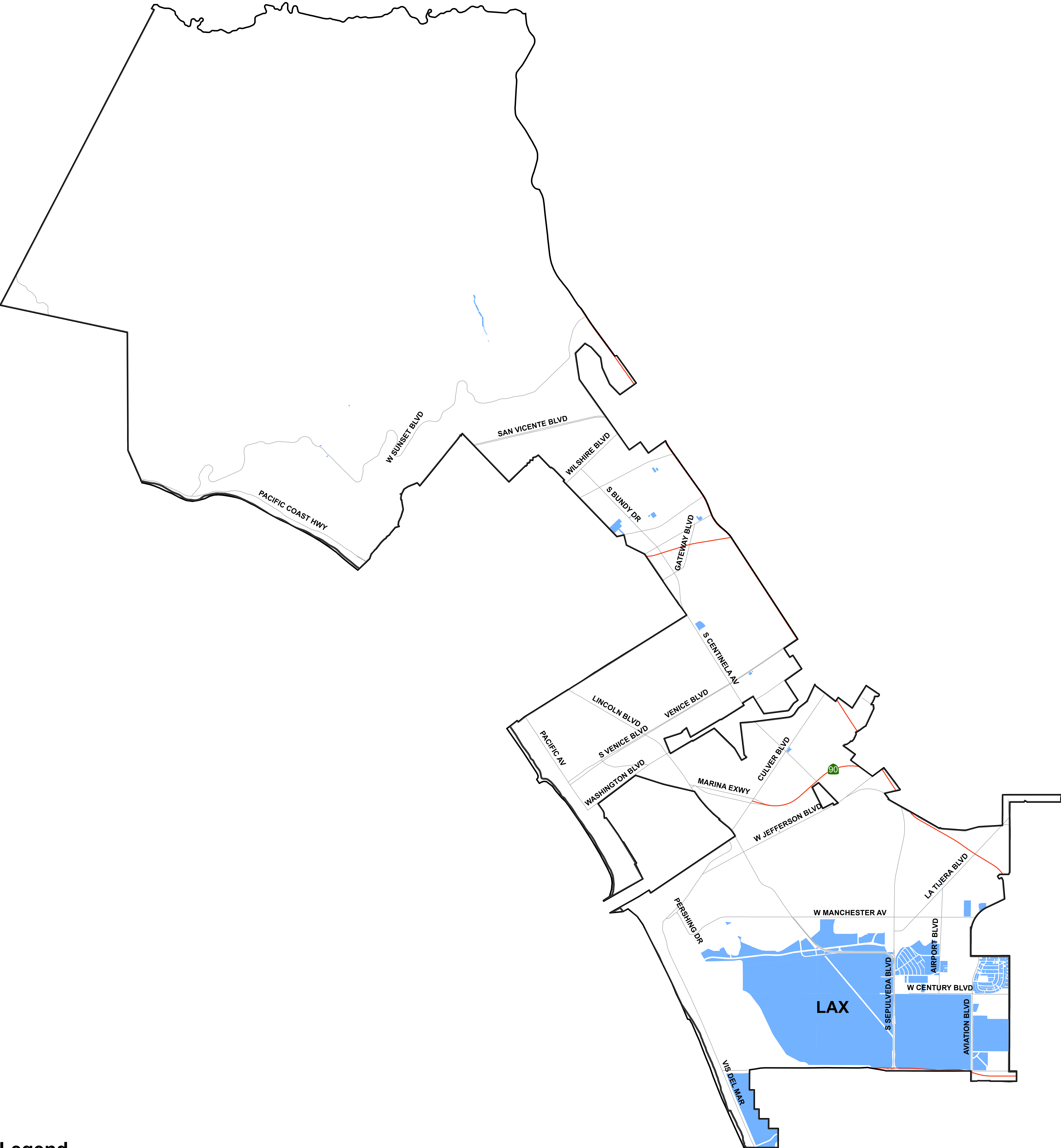
- Council District Boundary
- Freeways
- Major Streets
- City-Owned Properties

*[200-Foot Buffer] from Single Family Residential, Public Parks (National, State, County, City), Ecological Preserves, River Implementation Overlay, Scenic Overlays.



COUNCIL DISTRICT 11

City-Owned Properties Potentially Eligible for Off-Site Signs [200-FOOT BUFFER]*



Legend

Council District Boundary

Freeways

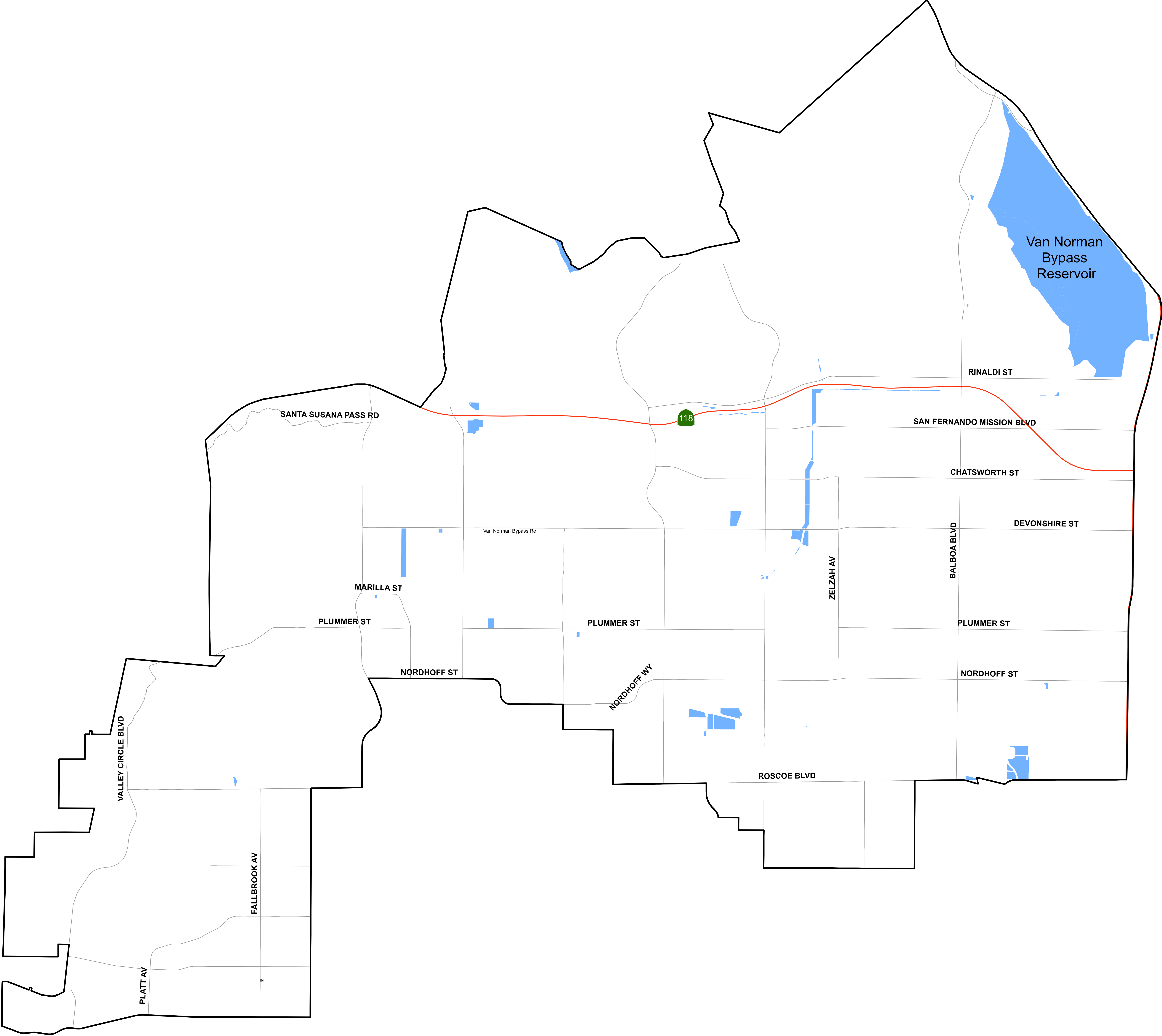
Major Streets

City-Owned Properties

*[200-Foot Buffer] from Single Family Residential, Public Parks (National, State, County, City), Ecological Preserves, River Implementation Overlay, Scenic Overlays.

COUNCIL DISTRICT 12


City-Owned Properties Potentially Eligible for Off-Site Signs [200-FOOT BUFFER]*



Legend

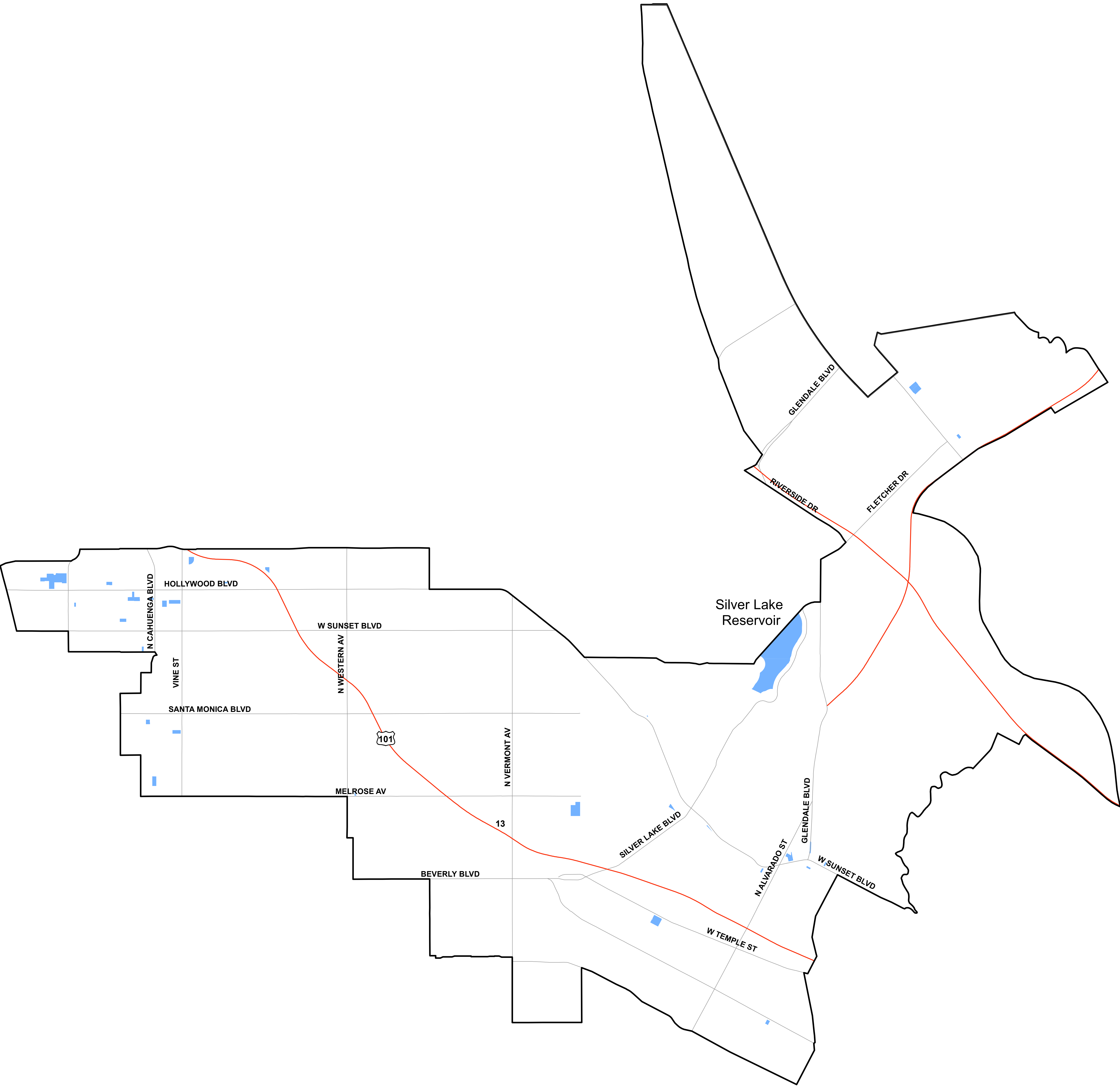
- Council District Boundary
- Freeways
- Major Streets
- City-Owned Properties

*[200-Foot Buffer] from Single Family Residential, Public Parks (National, State, County, City), Ecological Preserves, River Implementation Overlay, Scenic Overlays.



COUNCIL DISTRICT 13

City-Owned Properties Potentially Eligible for Off-Site Signs [200-FOOT BUFFER]*



Legend


Council District Boundary

Freeways

Major Streets

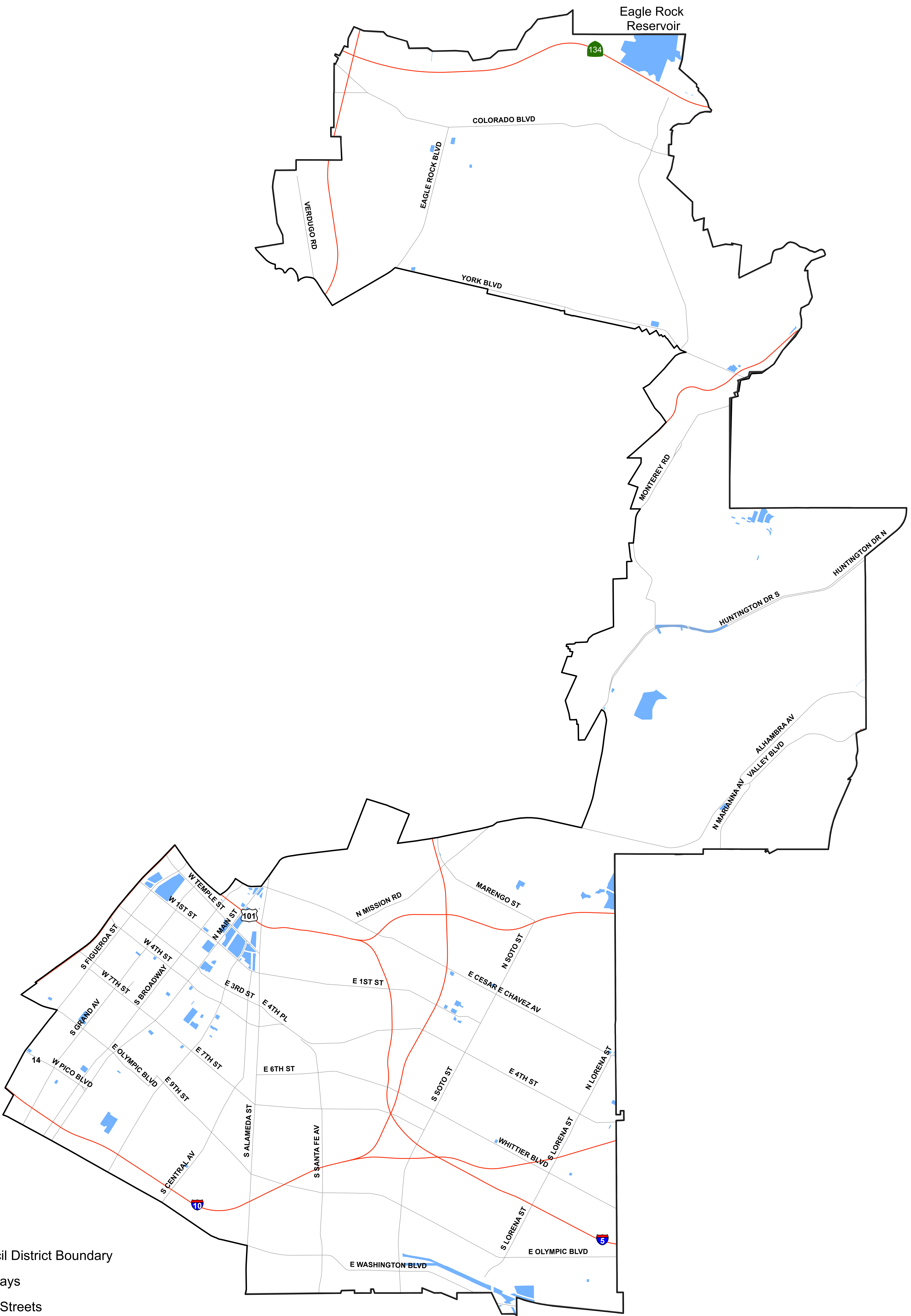
City-Owned Properties

*[200-Foot Buffer] from Single Family Residential, Public Parks (National, State, County, City), Ecological Preserves, River Implementation Overlay, Scenic Overlays.



COUNCIL DISTRICT 14

City-Owned Properties Potentially Eligible for Off-Site Signs [200-FOOT BUFFER]*



Legend


Council District Boundary

Freeways

Major Streets

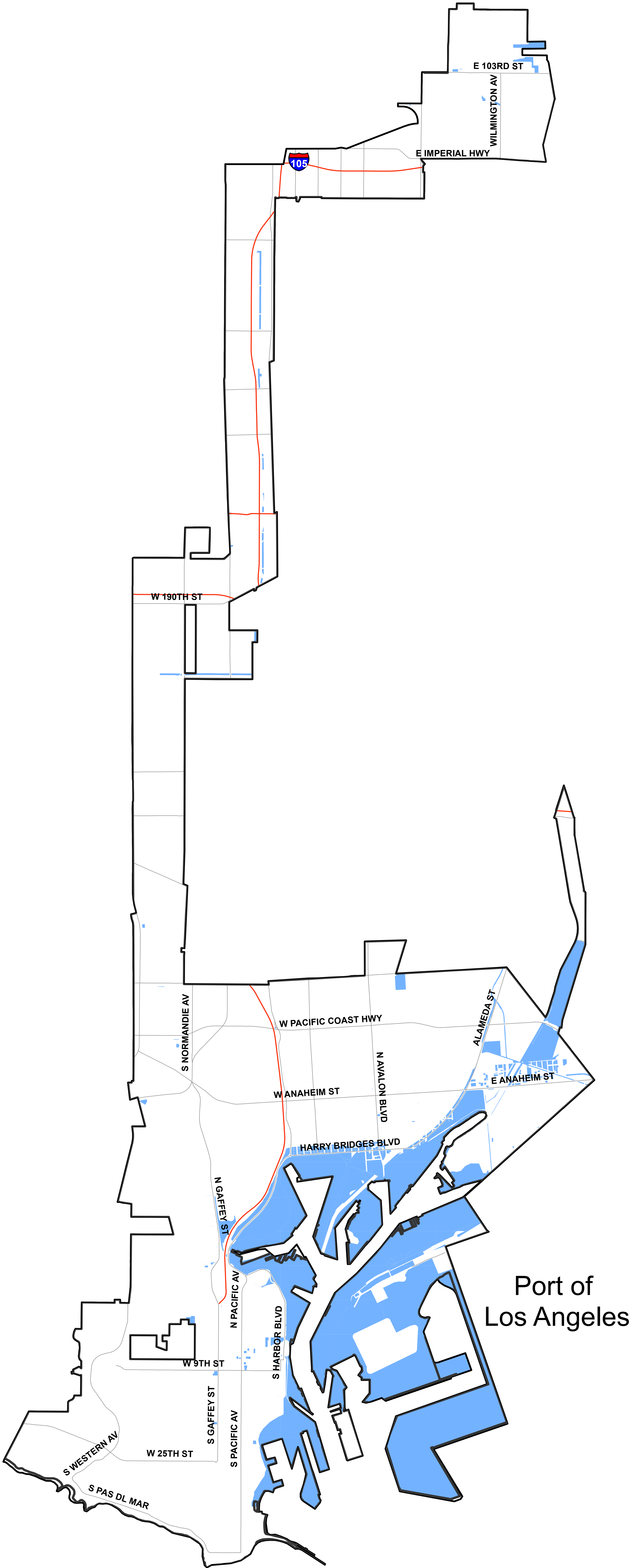
City-Owned Properties

*[200-Foot Buffer] from Single Family Residential, Public Parks (National, State, County, City), Ecological Preserves, River Implementation Overlay, Scenic Overlays.




COUNCIL DISTRICT 15

City-Owned Properties Potentially Eligible for Off-Site Signs [200-FOOT BUFFER]*



Legend

-  Council District Boundary
-  Freeways
-  Major Streets
-  City-Owned Properties

*[200-Foot Buffer] from Single Family Residential, Public Parks (National, State, County, City), Ecological Preserves, River Implementation Overlay, Scenic Overlays.

