

DEPARTMENT OF
CITY PLANNING

CITY PLANNING COMMISSION

DAVID H. J. AMBROZ
PRESIDENT

RENEE DAKE WILSON
VICE-PRESIDENT

CAROLINE CHOE

VAHID KHORSAND

JOHN W. MACK

SAMANTHA MILLMAN

MARC MITCHELL

VERONICA PADILLA-CAMPOS

DANA M. PERLMAN

ROCKY WILES
COMMISSION OFFICE MANAGER
(213) 978-1300

CITY OF LOS ANGELES
CALIFORNIA



ERIC GARCETTI
MAYOR

EXECUTIVE OFFICES

200 N. SPRING STREET, ROOM 525
LOS ANGELES, CA 90012-4801

VINCENT P. BERTONI, AICP
DIRECTOR
(213) 978-1271

KEVIN J. KELLER, AICP
EXECUTIVE OFFICER
(213) 978-1272

LISA M. WEBBER, AICP
DEPUTY DIRECTOR
(213) 978-1274

<http://planning.lacity.org>

November 30, 2017

The Honorable City Council
City of Los Angeles
City Hall, Room 395
Los Angeles, California 90012

Dear Honorable Members:

**COMMERCIAL CANNABIS LOCATION RESTRICTION ORDINANCE - CITYWIDE MAPS; CF
14-0366-S4**

Transmitted are the citywide eligible location maps, updated to correspond to the November 27, 2017 draft of the Commercial Cannabis Location Restriction Ordinance.

Sincerely,

VINCENT P. BERTONI, AICP
Director of Planning

Thomas Rothmann
Principal City Planner

VPB:TR

Enclosures






Cannabis Location Restriction Ordinance Citywide Maps

DRAFT COMMERCIAL CANNABIS LOCATION RESTRICTION ORDINANCE

Proposed Eligible Locations

Distribution (Type 11)

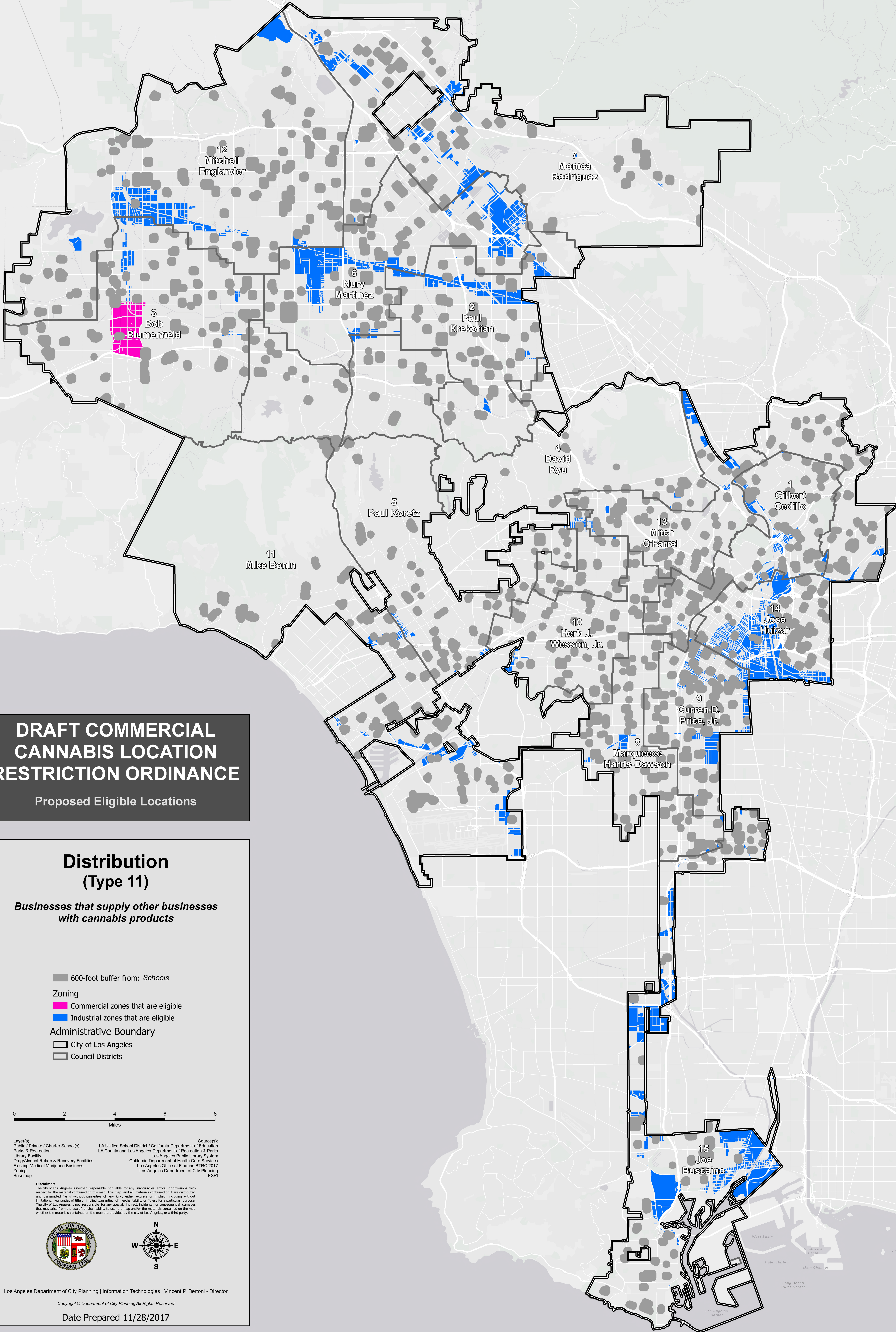
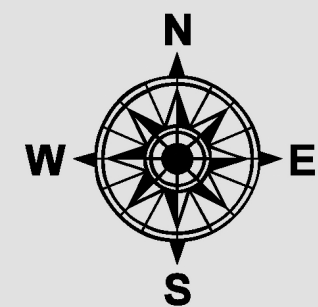
Businesses that supply other businesses with cannabis products

-  600-foot buffer from: Schools
- Zoning**
-  Commercial zones that are eligible
-  Industrial zones that are eligible
- Administrative Boundary**
-  City of Los Angeles
-  Council Districts



Layer(s): Public / Private / Charter School(s) LA Unified School District / California Department of Education
 Parks & Recreation LA County and Los Angeles Department of Recreation & Parks
 Library Facility Los Angeles Public Library System
 Drug/Alcohol Rehab & Recovery Facilities California Department of Health Care Services
 Existing Medical Marijuana Business Los Angeles Office of Finance BTRC 2017
 Zoning Los Angeles Department of City Planning
 Basemap ESRI

Disclaimer:
 The City of Los Angeles is neither responsible nor liable for any inaccuracies, errors, or omissions with respect to the material contained on this map. This map and all materials contained on it are distributed and transmitted "as is" without warranties of any kind, either express or implied, including without limitation, warranties of title or implied warranties of merchantability or fitness for a particular purpose. The City of Los Angeles is not responsible for any special, indirect, incidental, or consequential damages that may arise from the use of, or the inability to use, the map and/or the materials contained on the map whether the materials contained on the map are provided by the City of Los Angeles, or a third party.



DRAFT COMMERCIAL CANNABIS LOCATION RESTRICTION ORDINANCE






Proposed Eligible Locations

Indoor Cultivation
(Types 1A, 1C, 2A, 3A, 4, 5A, Processor)

Level 1 Manufacturing
(Type 6, N, P)

Indoor Cultivation:
Businesses that grow and/or process cannabis

Level 1 Manufacturing:
Businesses that produce and/or package cannabis products using nonvolatile solvents, or no solvents

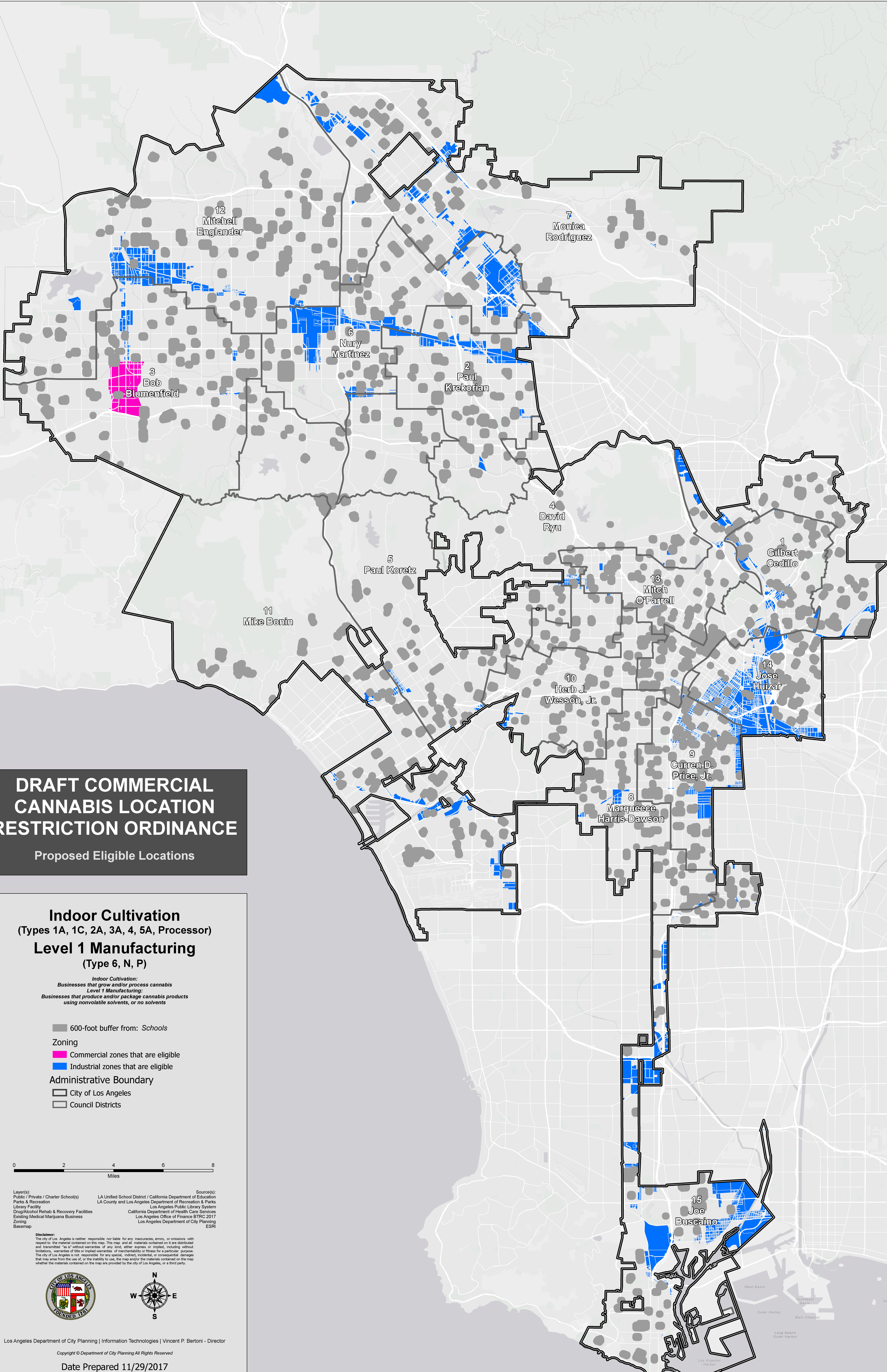
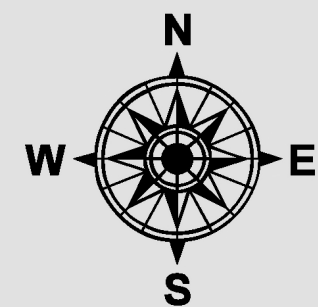
-  600-foot buffer from: Schools
- Zoning**
-  Commercial zones that are eligible
-  Industrial zones that are eligible
- Administrative Boundary**
-  City of Los Angeles
-  Council Districts



Layer(s):
Public / Private / Charter School(s)
Parks & Recreation
Library Facility
Drug/Alcohol Rehab & Recovery Facilities
Existing Medical Marijuana Business
Zoning
Basemap

Source(s):
LA Unified School District / California Department of Education
LA County and Los Angeles Department of Recreation & Parks
Los Angeles Public Library System
California Department of Health Care Services
Los Angeles Office of Finance BTRC 2017
Los Angeles Department of City Planning
ESRI

Disclaimer:
The City of Los Angeles is neither responsible nor liable for any inaccuracies, errors, or omissions with respect to the material contained on this map. This map and all materials contained on it are distributed and transmitted "as is" without warranties of any kind, either express or implied, including without limitation, warranties of title or implied warranties of merchantability or fitness for a particular purpose. The City of Los Angeles is not responsible for any special, indirect, incidental, or consequential damages that may arise from the use of, or the inability to use, the map and/or the materials contained on the map whether the materials contained on the map are provided by the City of Los Angeles, or a third party.



DRAFT COMMERCIAL CANNABIS LOCATION RESTRICTION ORDINANCE

Proposed Eligible Locations

Level 2 Manufacturing (Type 7)

Businesses that produce cannabis products using volatile solvents

200-foot buffer from: Residential

600-foot buffer from: Schools

Zoning

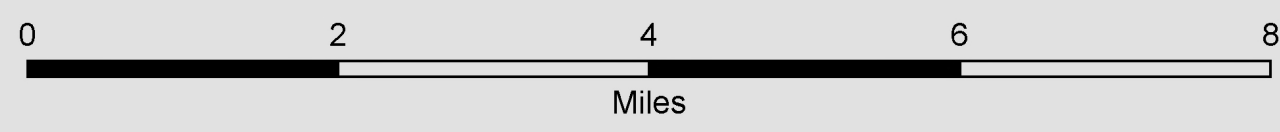
Commercial zones that are eligible

Industrial zones that are eligible

Administrative Boundary

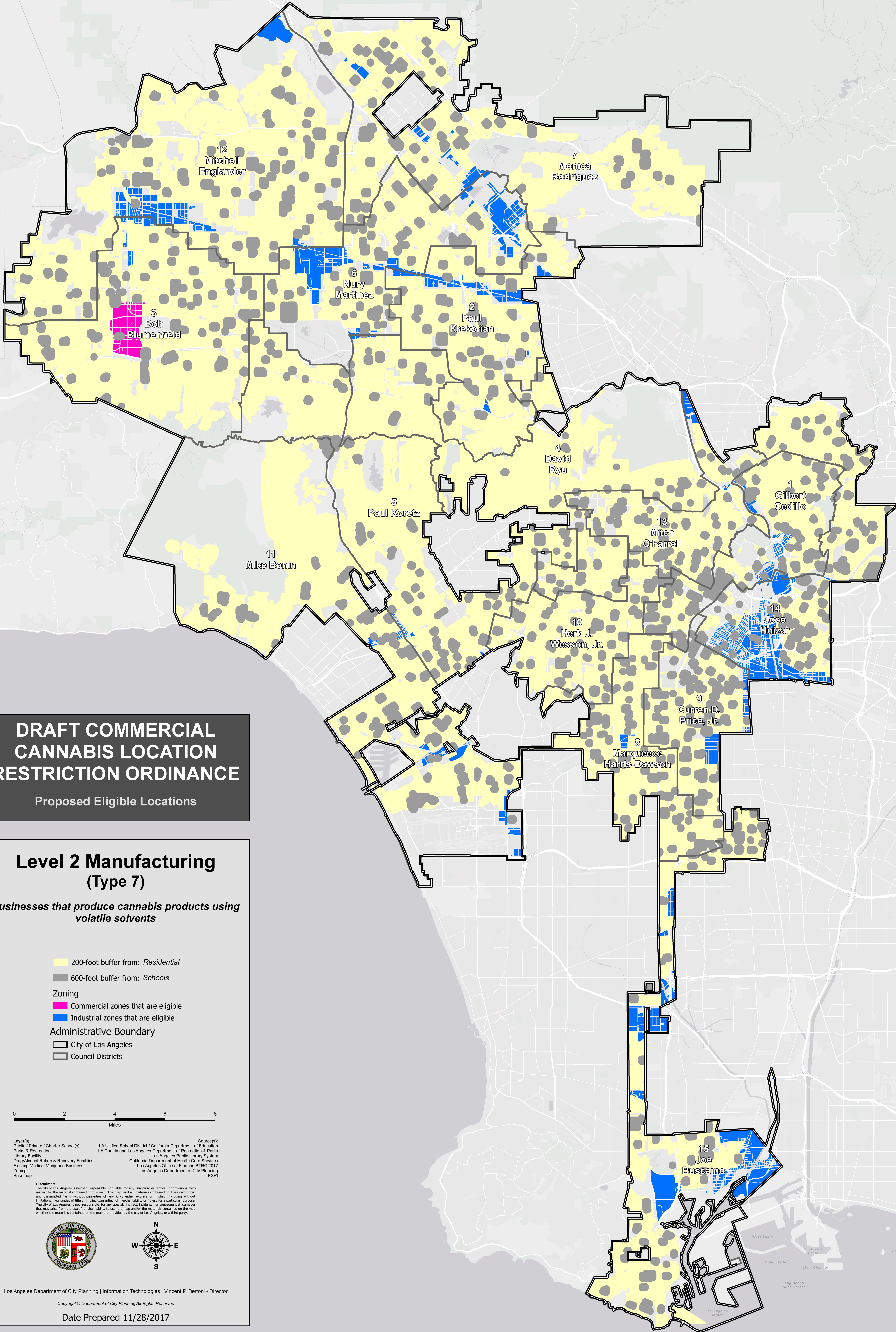
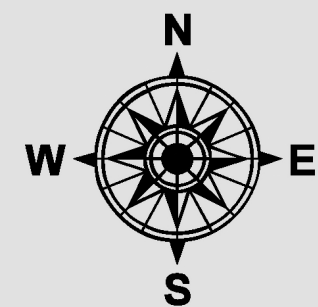
City of Los Angeles

Council Districts



Layers: Public / Private / Charter School(s) LA Unified School District / California Department of Education
 Parks & Recreation LA County and Los Angeles Department of Recreation & Parks
 Library Facility Los Angeles Public Library System
 Drug/Alcohol Rehab & Recovery Facilities California Department of Health Care Services
 Existing Medical Marijuana Business Los Angeles Office of Finance BTRC 2017
 Basemap Zoning Los Angeles Department of City Planning
 ESRI

Disclaimer:
 The City of Los Angeles is neither responsible nor liable for any inaccuracies, errors, or omissions with respect to the material contained on this map. This map and all materials contained on it are distributed and transmitted "as is" without warranties of any kind, either express or implied, including without limitation, warranties of title or implied warranties of merchantability or fitness for a particular purpose. The City of Los Angeles is not responsible for any special, indirect, incidental, or consequential damages that may arise from the use of, or the inability to use, the map and/or the materials contained on the map whether the materials contained on the map are provided by the City of Los Angeles, or a third party.



DRAFT COMMERCIAL CANNABIS LOCATION RESTRICTION ORDINANCE

Proposed Eligible Locations
(Existing Medical Marijuana Businesses* Included)

Microbusiness -- no on-site retail sales (Type 12)

Businesses that engage in at least three of the following: cultivation (less than 10,000 sf), distribution, manufacturing (Level 1), and retail (with on-site sales)

- Existing Medical Marijuana Business (EMMB)
- 750-foot buffer from: Schools, Parks, Libraries, Drug/Alcohol Rehab & Recovery Facilities, EMMBs, Permanent Supportive Housing (not mapped)
- Parcels abutting: Day Care Centers

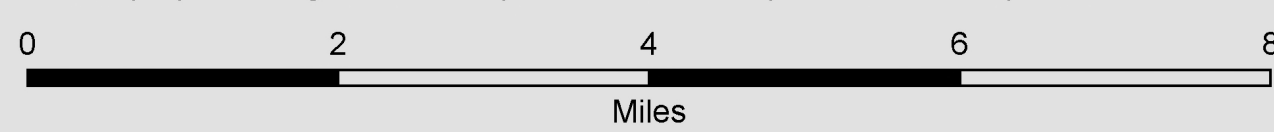
Zoning

- Commercial zones that are eligible
- Industrial zones that are eligible

Administrative Boundary

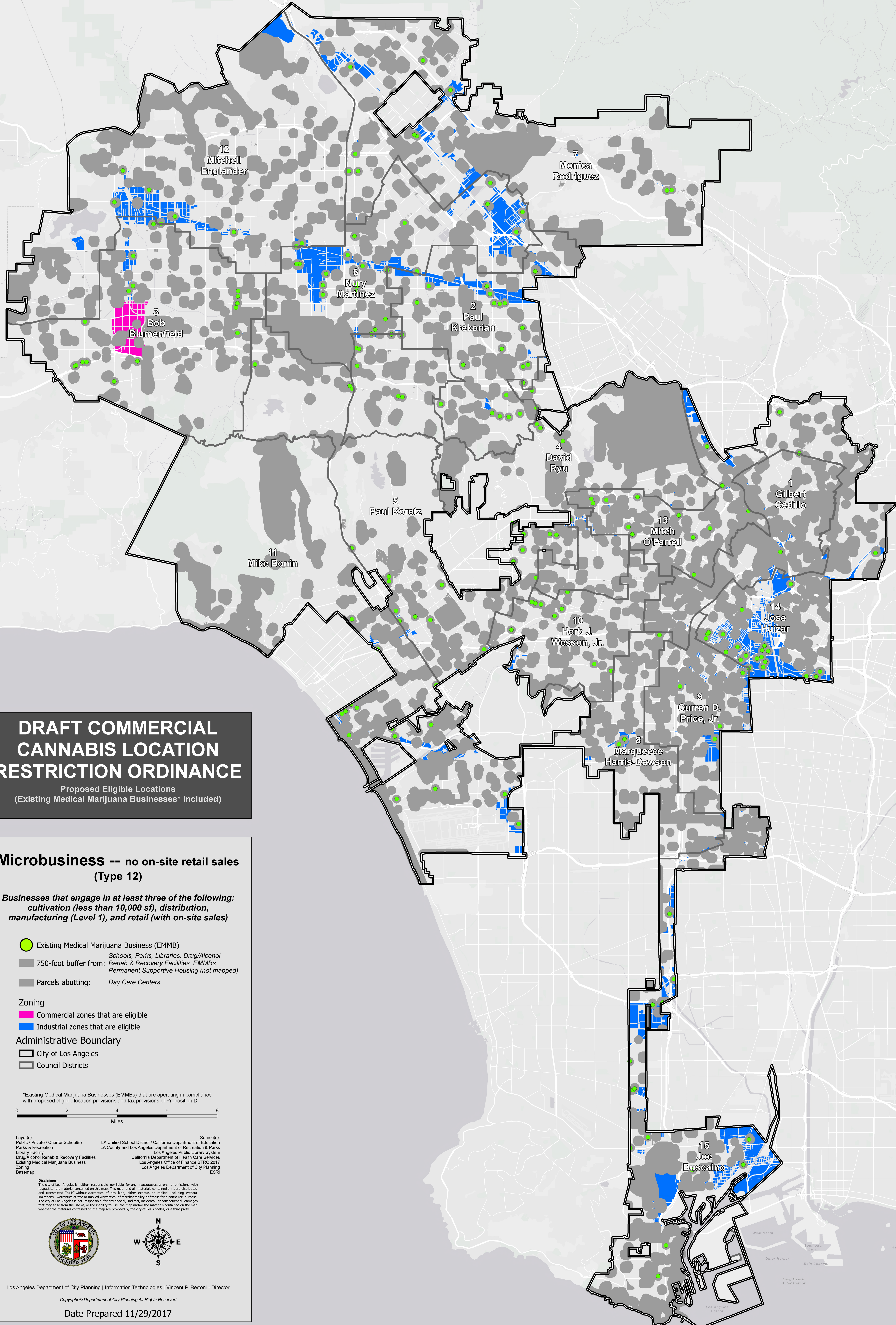
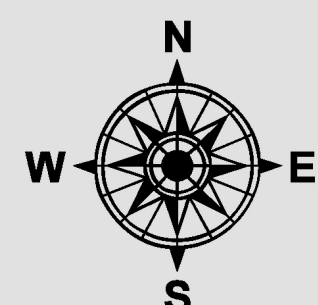
- City of Los Angeles
- Council Districts

*Existing Medical Marijuana Businesses (EMMBs) that are operating in compliance with proposed eligible location provisions and tax provisions of Proposition D



Layer(s): Public / Private / Charter School(s) LA Unified School District / California Department of Education
 Parks & Recreation LA County and Los Angeles Department of Recreation & Parks
 Library Facility Los Angeles Public Library System
 Drug/Alcohol Rehab & Recovery Facilities California Department of Health Care Services
 Existing Medical Marijuana Business Los Angeles Office of Finance BTRC 2017
 Basemap Los Angeles Department of City Planning ESRI

Disclaimer:
 The City of Los Angeles is neither responsible nor liable for any inaccuracies, errors, or omissions with respect to the material contained on this map. This map and all materials contained on it are distributed and transmitted "as is" without warranties of any kind, either express or implied, including without limitation, warranties of title or implied warranties of merchantability or fitness for a particular purpose. The City of Los Angeles is not responsible for any specific, indirect, incidental, or consequential damages that may arise from the use of, or the inability to use, the map and/or the materials contained on the map whether the materials contained on the map are provided by the City of Los Angeles, or a third party.



DRAFT COMMERCIAL CANNABIS LOCATION RESTRICTION ORDINANCE

Proposed Eligible Locations
(Existing Medical Marijuana Businesses* Included)

Microbusiness -- with on-site retail sales (Type 12)

Businesses that engage in at least three of the following: cultivation (less than 10,000 sf), distribution, manufacturing (Level 1), and retail (with on-site sales)

- Existing Medical Marijuana Business (EMMB)
- 750-foot buffer from: Schools, Parks, Libraries, Drug/Alcohol Rehab & Recovery Facilities, EMMBs, Permanent Supportive Housing (not mapped)
- Parcels abutting: Day Care Centers

Zoning

- Commercial zones that are eligible
- Industrial zones that are eligible

Administrative Boundary

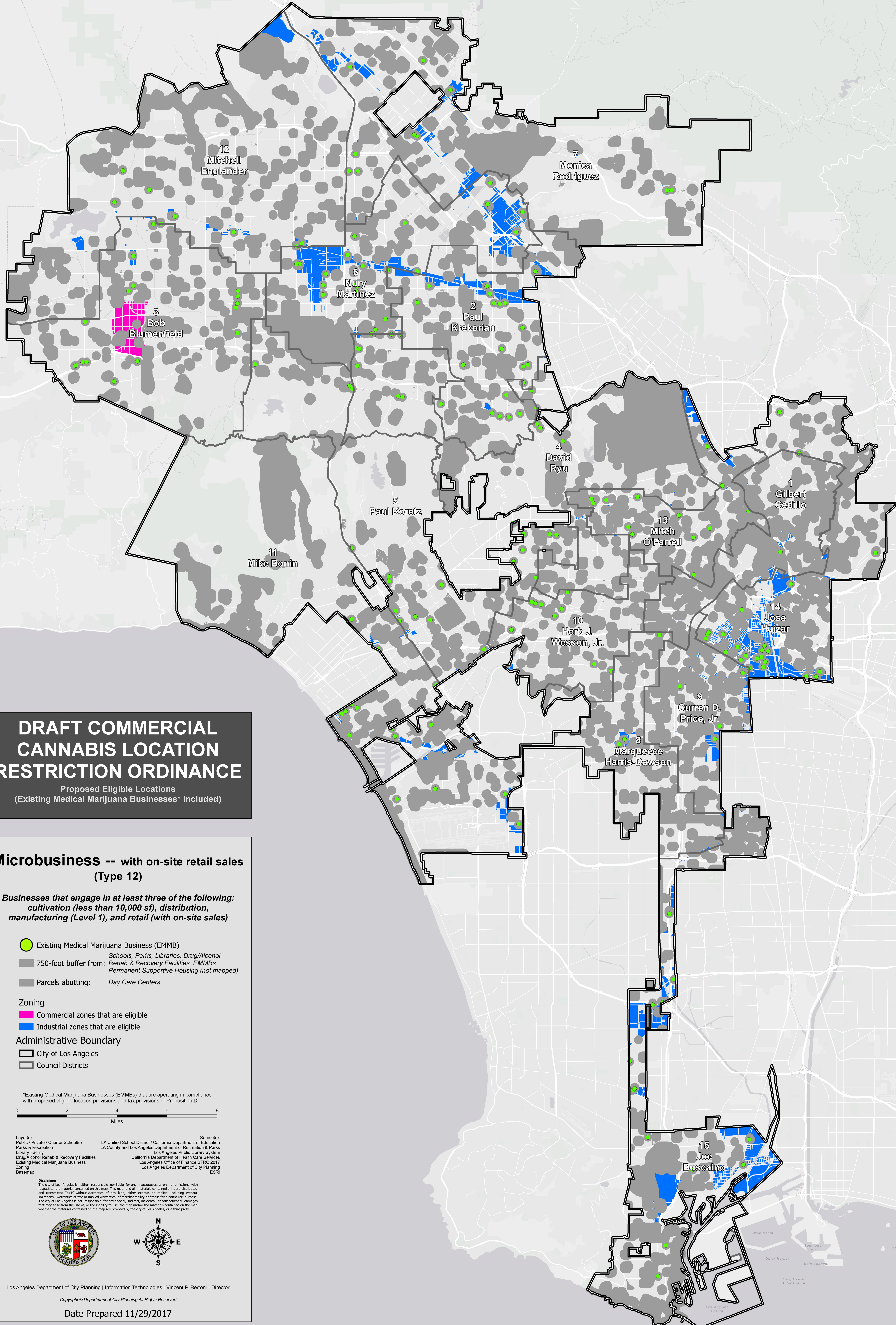
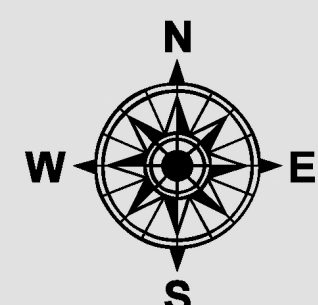
- City of Los Angeles
- Council Districts

*Existing Medical Marijuana Businesses (EMMBs) that are operating in compliance with proposed eligible location provisions and tax provisions of Proposition D



Layer(s): Public / Private / Charter School(s) LA Unified School District / California Department of Education
 Parks & Recreation LA County and Los Angeles Department of Recreation & Parks
 Library Facility Los Angeles Public Library System
 Drug/Alcohol Rehab & Recovery Facilities California Department of Health Care Services
 Existing Medical Marijuana Business Los Angeles Office of Finance BTRC 2017
 Basemap Los Angeles Department of City Planning ESRI

Disclaimer:
 The City of Los Angeles is neither responsible nor liable for any inaccuracies, errors, or omissions with respect to the material contained on this map. This map and all materials contained on it are distributed and transmitted "as is" without warranties of any kind, either express or implied, including without limitation, warranties of title or implied warranties of merchantability or fitness for a particular purpose. The City of Los Angeles is not responsible for any special, indirect, incidental, or consequential damages that may arise from the use of, or the inability to use, the map and/or the materials contained on the map whether the materials contained on the map are provided by the City of Los Angeles, or a third party.



DRAFT COMMERCIAL CANNABIS LOCATION RESTRICTION ORDINANCE

Proposed Eligible Locations

Retail - Non-storefront (Type 9)

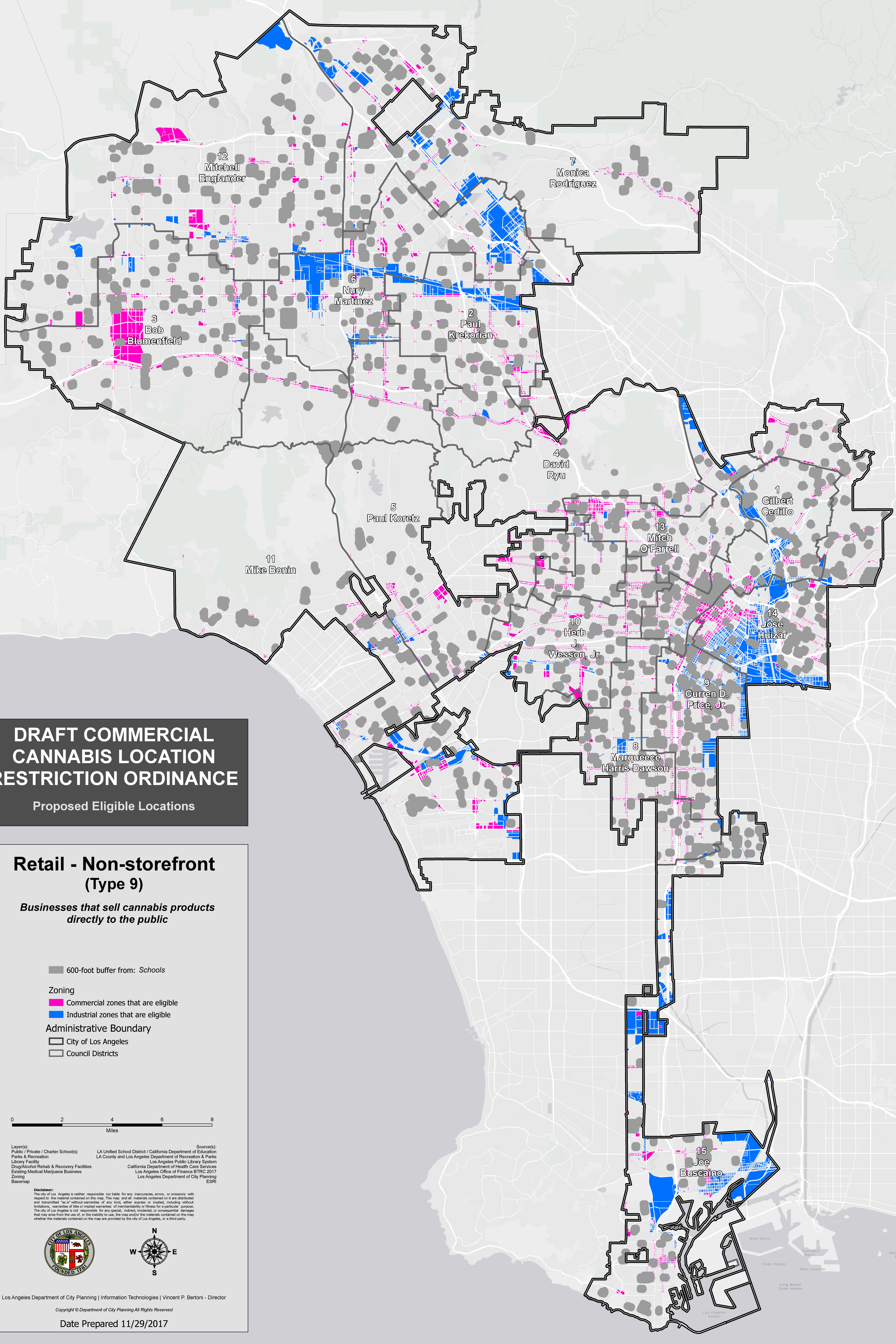
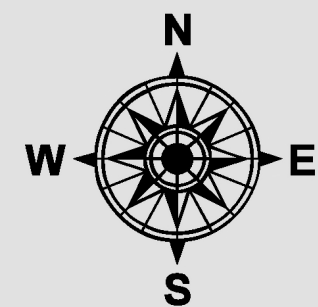
Businesses that sell cannabis products directly to the public

- 600-foot buffer from: Schools
- Zoning**
- Commercial zones that are eligible
- Industrial zones that are eligible
- Administrative Boundary**
- City of Los Angeles
- Council Districts



Layer(s): Public / Private / Charter School(s) LA Unified School District / California Department of Education
 Parks & Recreation LA County and Los Angeles Department of Recreation & Parks
 Library Facility Los Angeles Public Library System
 Drug/Alcohol Rehab & Recovery Facilities California Department of Health Care Services
 Existing Medical Marijuana Business Los Angeles Office of Finance BTRC 2017
 Basemap Zoning Los Angeles Department of City Planning
 ESRI

Disclaimer:
 The City of Los Angeles is neither responsible nor liable for any inaccuracies, errors, or omissions with respect to the material contained on this map. This map and all materials contained on it are distributed and transmitted "as is" without warranties of any kind, either express or implied, including without limitation, warranties of title or implied warranties of merchantability or fitness for a particular purpose. The City of Los Angeles is not responsible for any special, indirect, incidental, or consequential damages that may arise from the use of, or the inability to use, the map and/or the materials contained on the map whether the materials contained on the map are provided by the City of Los Angeles, or a third party.



DRAFT COMMERCIAL CANNABIS LOCATION RESTRICTION ORDINANCE

Proposed Eligible Locations
(Existing Medical Marijuana Businesses* Included)

Retail - Storefront (Type 10)

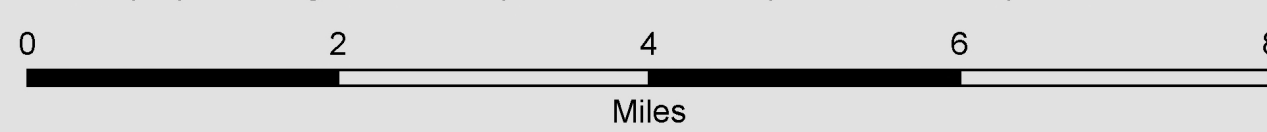
Businesses that sell cannabis products directly to the public

- Existing Medical Marijuana Business (EMMB)
- 750-foot buffer from: Schools, Parks, Libraries, Drug/Alcohol Rehab & Recovery Facilities, EMMBs, Permanent Supportive Housing (not mapped)
- Parcels abutting: Day Care Centers

- Zoning**
- Commercial zones that are eligible
 - Industrial zones that are eligible

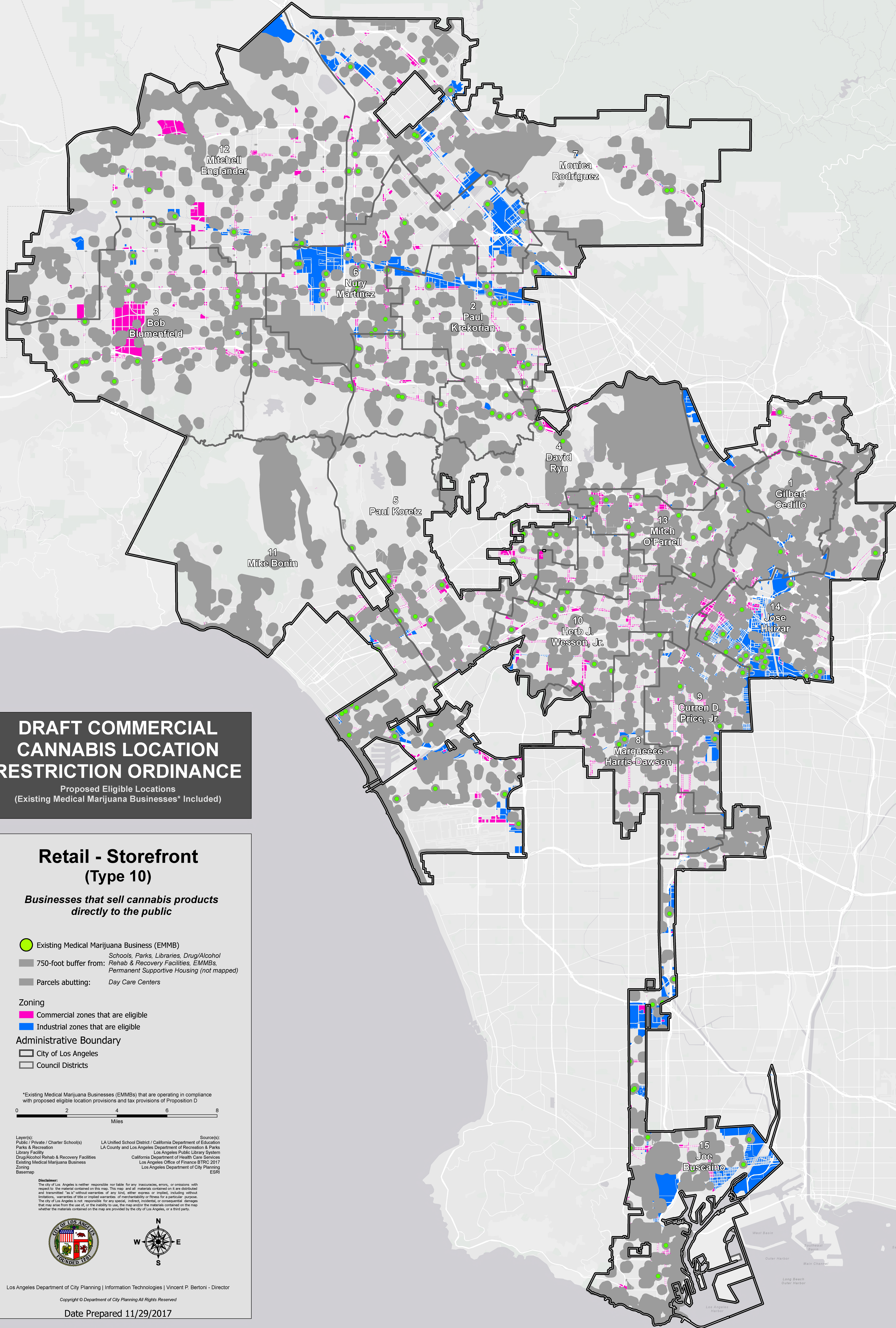
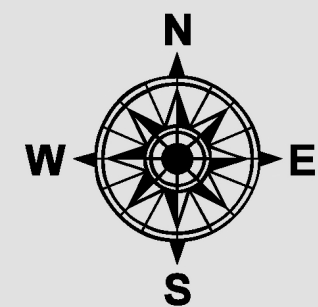
- Administrative Boundary**
- City of Los Angeles
 - Council Districts

*Existing Medical Marijuana Businesses (EMMBs) that are operating in compliance with proposed eligible location provisions and tax provisions of Proposition D



Layer(s): Public / Private / Charter School(s) LA Unified School District / California Department of Education
 Parks & Recreation LA County and Los Angeles Department of Recreation & Parks
 Library Facility Los Angeles Public Library System
 Drug/Alcohol Rehab & Recovery Facilities California Department of Health Care Services
 Existing Medical Marijuana Business Los Angeles Office of Finance BTRC 2017
 Basemap Los Angeles Department of City Planning ESRI

Disclaimer:
 The City of Los Angeles is neither responsible nor liable for any inaccuracies, errors, or omissions with respect to the material contained on this map. This map and all materials contained on it are distributed and transmitted "as is" without warranties of any kind, either express or implied, including without limitation, warranties of title or implied warranties of merchantability or fitness for a particular purpose. The City of Los Angeles is not responsible for any special, indirect, incidental, or consequential damages that may arise from the use of, or the inability to use, the map and/or the materials contained on the map whether the materials contained on the map are provided by the City of Los Angeles, or a third party.








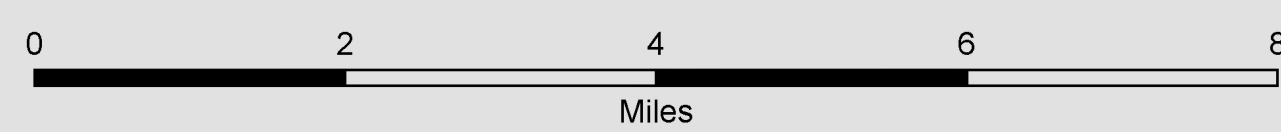
DRAFT COMMERCIAL CANNABIS LOCATION RESTRICTION ORDINANCE

Proposed Eligible Locations

Testing (Type 8)

Businesses that evaluate the quality and safety of cannabis and/or cannabis products

-  600-foot buffer from: Schools
- Zoning**
-  Commercial zones that are eligible
-  Industrial zones that are eligible
- Administrative Boundary**
-  City of Los Angeles
-  Council Districts



Layer(s): Public / Private / Charter School(s) LA Unified School District / California Department of Education
 Parks & Recreation LA County and Los Angeles Department of Recreation & Parks
 Library Facility Los Angeles Public Library System
 Drug/Alcohol Rehab & Recovery Facilities California Department of Health Care Services
 Existing Medical Marijuana Business Los Angeles Office of Finance BTRC 2017
 Zoning Los Angeles Department of City Planning
 Basemap ESRI

Disclaimer:
 The City of Los Angeles is neither responsible nor liable for any inaccuracies, errors, or omissions with respect to the material contained on this map. This map and all materials contained on it are distributed and transmitted "as is" without warranties of any kind, either express or implied, including without limitation, warranties of title or implied warranties of merchantability or fitness for a particular purpose. The City of Los Angeles is not responsible for any special, indirect, incidental, or consequential damages that may arise from the use of, or the inability to use, the map and/or the materials contained on the map whether the materials contained on the map are provided by the City of Los Angeles, or a third party.

