

CITY OF LOS ANGELES

CALIFORNIA



ERIC GARCETTI

MAYOR

June 20, 2016

BOARD OF PUBLIC WORKS MEMBERS

KEVIN JAMES
PRESIDENT

MONICA RODRIGUEZ
VICE PRESIDENT

HEATHER MARIE REPENNING
PRESIDENT PRO TEMPORE

MICHAEL R. DAVIS
COMMISSIONER

JOEL F. JACINTO
COMMISSIONER

BUREAU OF SANITATION

ENRIQUE C. ZALDIVAR
DIRECTOR

TRACI J. MINAMIDE
CHIEF OPERATING OFFICER

LISA B. MOWERY
CHIEF FINANCIAL OFFICER

ADEL H. HAGEKHALIL
ALEXANDER E. HELOU
LEO N. MARTINEZ
ROBERT B. IRVIN (ACTING)

ASSISTANT DIRECTORS

1149 SOUTH BROADWAY, 9TH FLOOR
LOS ANGELES, CA 90015
TEL: (213) 485-2210

Bernie Acuna
Gabrielino-Tongva Tribe
1999 Avenue of the Stars, Suite 1100
Los Angeles, CA 90067
(310) 428-5690

Attention: Mr. Acuna

AB 52 CONSULTATION PURSUANT TO THE CALIFORNIA ENVIRONMENTAL QUALITY ACT (CEQA), PUBLIC RESOURCES CODE SECTION 21080.3.1, SUBDS. (B), (D), AND (E) FOR THE CITY OF LOS ANGELES'S LOPEZ CANYON EQUESTRIAN TRAILS AND TRAILHEAD PROJECT, CITY OF LOS ANGELES, LOS ANGELES COUNTY, CA

The City of Los Angeles has decided to undertake the following project: Lopez Canyon Equestrian Trails and Trailhead Project. Below please find a description of the proposed project, maps showing the location (Figures 1 through 3), and the contact information for **Adriana Borrayo** pursuant to §21080.3.1 (d).

PROPOSED PROJECT

The City of Los Angeles Bureau of Sanitation (LASAN) is proposing the Lopez Canyon Equestrian Trails and Trailhead Project (proposed project), which would consist of an equestrian trail loop and vehicle staging area near the community of Sylmar in the northern San Fernando Valley. LASAN is proposing to operate the trail loop system within the "buffer lands" of the Lopez Canyon Landfill, which formally closed in 1996. The proposed trail loop would extend approximately five miles and would overlap three jurisdictions: (1) City of Los Angeles, (2) County of Los Angeles, and (3) U.S. National Forest.

The trail loop would incorporate a maintenance access road, segments of an existing, disconnected trail network, and the design and construction of two trail gap segments (herein referred to as Future Connection 1 and Future Connection 2), and the trailhead staging area (see Figure 3). Once constructed, the proposed project would provide a formal trail system for equestrians and hikers. The proposed project would be constructed in three phases.

zero waste • one water

AN EQUAL EMPLOYMENT OPPORTUNITY - AFFIRMATIVE ACTION EMPLOYER

Recyclable and made from recycled waste



- Phase 1: Phase 1 would include the construction of the equestrian trailhead staging area and the backbone of the trail system (approximately 1.2 miles). The equestrian trailhead staging area is located on the south end of the project area at the intersection of Terra Vista Way and Terra Bella Street. Portions of the 1.2-mile Phase 1 trail segment would follow the existing maintenance access road that follows the western ridgeline up towards the closed landfill.
- Phase 2: Phase 2 involves the extension of the backbone trail approximately 0.9 miles along the eastern boundary of the closed landfill.
- Phase 3: Phase 3 involves construction of Future Connection 1 (0.1 miles), Future Connection 2 (0.3 miles), and improvement of the remaining existing trail network (1.9 miles) to accommodate equestrian use through the trail loop.

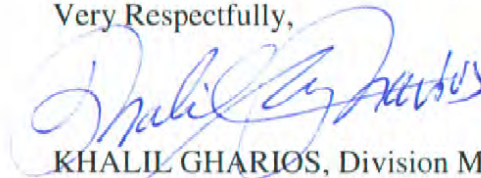
Plans for this project may include vegetation clearing, limited grading, and the construction of drainage crossings.

LEAD AGENCY POINT OF CONTACT

Adriana Borrayo
City of Los Angeles/LA Sanitation
Solid Resources Processing and Construction Division
1149 South Broadway Suite 5
Los Angeles, CA 90015
adriana.borrayo@lacity.org
(213) 847-2300

Pursuant to the Assembly Bill 52, Public Resources Code Section 21080.3.1, the **Gabrieliño-Tongva Tribe** has 30 days from the receipt of this notice to request consultation, in writing with the City of Los Angeles, regarding the Lopez Canyon Equestrian Trails and Trailhead Project. Please include the name of the Project in the subject heading and the name of a contact person in your organization, if applicable. Should you have any questions or concerns, please feel free to contact me at the information provided above, or at my email address: kalil.gharios@lacity.org.

Very Respectfully,



KHALIL GHARIOS, Division Manager
Solid Resources Processing and Construction Division

KG:ab

Attachment(s)

c: Adriana Borrayo, LASAN
Rosalia Rojo, LASAN

CITY OF LOS ANGELES

CALIFORNIA



ERIC GARCETTI

MAYOR

BOARD OF PUBLIC WORKS MEMBERS

—
KEVIN JAMES
PRESIDENT

MONICA RODRIGUEZ
VICE PRESIDENT

HEATHER MARIE REPENNING
PRESIDENT PRO TEMPORE

MICHAEL R. DAVIS
COMMISSIONER

JOEL F. JACINTO
COMMISSIONER

BUREAU OF SANITATION

—
ENRIQUE C. ZALDIVAR
DIRECTOR

TRACI J. MINAMIDE
CHIEF OPERATING OFFICER

LISA B. MOWERY
CHIEF FINANCIAL OFFICER

ADEL H. HAGEKHALIL
ALEXANDER E. HELOU
LEO N. MARTINEZ
ROBERT B. IRVIN (ACTING)

—
ASSISTANT DIRECTORS

1149 SOUTH BROADWAY, 9TH FLOOR
LOS ANGELES, CA 90015
TEL: (213) 485-2210

June 20, 2016

Conrad Acuna
Gabrieliño-Tongva Tribe
1999 Avenue of the Stars, Suite 1100
Los Angeles, CA 90067

Attention: Mr. Acuna

AB 52 CONSULTATION PURSUANT TO THE CALIFORNIA ENVIRONMENTAL QUALITY ACT (CEQA), PUBLIC RESOURCES CODE SECTION 21080.3.1, SUBDS. (B), (D), AND (E) FOR THE CITY OF LOS ANGELES'S LOPEZ CANYON EQUESTRIAN TRAILS AND TRAILHEAD PROJECT, CITY OF LOS ANGELES, LOS ANGELES COUNTY, CA

The City of Los Angeles has decided to undertake the following project: Lopez Canyon Equestrian Trails and Trailhead Project. Below please find a description of the proposed project, maps showing the location (Figures 1 through 3), and the contact information for **Adriana Borrayo** pursuant to §21080.3.1 (d).

PROPOSED PROJECT

The City of Los Angeles Bureau of Sanitation (LASAN) is proposing the Lopez Canyon Equestrian Trails and Trailhead Project (proposed project), which would consist of an equestrian trail loop and vehicle staging area near the community of Sylmar in the northern San Fernando Valley. LASAN is proposing to operate the trail loop system within the "buffer lands" of the Lopez Canyon Landfill, which formally closed in 1996. The proposed trail loop would extend approximately five miles and would overlap three jurisdictions: (1) City of Los Angeles, (2) County of Los Angeles, and (3) U.S. National Forest.

The trail loop would incorporate a maintenance access road, segments of an existing, disconnected trail network, and the design and construction of two trail gap segments (herein referred to as Future Connection 1 and Future Connection 2), and the trailhead staging area (see Figure 3). Once constructed, the proposed project would provide a formal trail system for equestrians and hikers. The proposed project would be constructed in three phases.

zero waste • one water

AN EQUAL EMPLOYMENT OPPORTUNITY - AFFIRMATIVE ACTION EMPLOYER

Recyclable and made from recycled waste



- Phase 1: Phase 1 would include the construction of the equestrian trailhead staging area and the backbone of the trail system (approximately 1.2 miles). The equestrian trailhead staging area is located on the south end of the project area at the intersection of Terra Vista Way and Terra Bella Street. Portions of the 1.2-mile Phase 1 trail segment would follow the existing maintenance access road that follows the western ridgeline up towards the closed landfill.
- Phase 2: Phase 2 involves the extension of the backbone trail approximately 0.9 miles along the eastern boundary of the closed landfill.
- Phase 3: Phase 3 involves construction of Future Connection 1 (0.1 miles), Future Connection 2 (0.3 miles), and improvement of the remaining existing trail network (1.9 miles) to accommodate equestrian use through the trail loop.


Plans for this project may include vegetation clearing, limited grading, and the construction of drainage crossings.

LEAD AGENCY POINT OF CONTACT

Adriana Borrayo
City of Los Angeles/LA Sanitation
Solid Resources Processing and Construction Division
1149 South Broadway Suite 5
Los Angeles, CA 90015
adriana.borrayo@lacity.org
(213) 847-2300

Pursuant to the Assembly Bill 52, Public Resources Code Section 21080.3.1, the **Gabrieliño-Tongva Tribe** has 30 days from the receipt of this notice to request consultation, in writing with the City of Los Angeles, regarding the Lopez Canyon Equestrian Trails and Trailhead Project. Please include the name of the Project in the subject heading and the name of a contact person in your organization, if applicable. Should you have any questions or concerns, please feel free to contact me at the information provided above, or at my email address: kalil.gharios@lacity.org.

Very Respectfully,



KHALIL GHARIOS, Division Manager
Solid Resources Processing and Construction Division

KG:ab

Attachment(s)

c: Adriana Borrayo, LASAN
Rosalia Rojo, LASAN

CITY OF LOS ANGELES

CALIFORNIA



ERIC GARCETTI

MAYOR

June 20, 2016

BOARD OF PUBLIC WORKS MEMBERS

—
KEVIN JAMES
PRESIDENT

MONICA RODRIGUEZ
VICE PRESIDENT

HEATHER MARIE REPENNING
PRESIDENT PRO TEMPORE

MICHAEL R. DAVIS
COMMISSIONER

JOEL F. JACINTO
COMMISSIONER

BUREAU OF SANITATION

—
ENRIQUE C. ZALDIVAR
DIRECTOR

TRACI J. MINAMIDE
CHIEF OPERATING OFFICER

LISA B. MOWERY
CHIEF FINANCIAL OFFICER

ADEL H. HAGEKHALIL
ALEXANDER E. HELOU
LEO N. MARTINEZ
ROBERT B. IRVIN (ACTING)

—
ASSISTANT DIRECTORS

1149 SOUTH BROADWAY, 9TH FLOOR
LOS ANGELES, CA 90015
TEL: (213) 485-2210

Linda Candelaria
Gabrieliño-Tongva Tribe
1999 Avenue of the Stars, Suite 1100
Los Angeles, CA 90067
(626) 676-1184

Attention: Ms. Candelaria

AB 52 CONSULTATION PURSUANT TO THE CALIFORNIA ENVIRONMENTAL QUALITY ACT (CEQA), PUBLIC RESOURCES CODE SECTION 21080.3.1, SUBDS. (B), (D), AND (E) FOR THE CITY OF LOS ANGELES'S LOPEZ CANYON EQUESTRIAN TRAILS AND TRAILHEAD PROJECT, CITY OF LOS ANGELES, LOS ANGELES COUNTY, CA

The City of Los Angeles has decided to undertake the following project: Lopez Canyon Equestrian Trails and Trailhead Project. Below please find a description of the proposed project, maps showing the location (Figures 1 through 3), and the contact information for **Adriana Borrayo** pursuant to §21080.3.1 (d).

PROPOSED PROJECT

The City of Los Angeles Bureau of Sanitation (LASAN) is proposing the Lopez Canyon Equestrian Trails and Trailhead Project (proposed project), which would consist of an equestrian trail loop and vehicle staging area near the community of Sylmar in the northern San Fernando Valley. LASAN is proposing to operate the trail loop system within the "buffer lands" of the Lopez Canyon Landfill, which formally closed in 1996. The proposed trail loop would extend approximately five miles and would overlap three jurisdictions: (1) City of Los Angeles, (2) County of Los Angeles, and (3) U.S. National Forest.

The trail loop would incorporate a maintenance access road, segments of an existing, disconnected trail network, and the design and construction of two trail gap segments (herein referred to as Future Connection 1 and Future Connection 2), and the trailhead staging area (see Figure 3). Once constructed, the proposed project would provide a formal trail system for equestrians and hikers. The proposed project would be constructed in three phases.

zero waste • one water

AN EQUAL EMPLOYMENT OPPORTUNITY - AFFIRMATIVE ACTION EMPLOYER

Recyclable and made from recycled waste



- Phase 1: Phase 1 would include the construction of the equestrian trailhead staging area and the backbone of the trail system (approximately 1.2 miles). The equestrian trailhead staging area is located on the south end of the project area at the intersection of Terra Vista Way and Terra Bella Street. Portions of the 1.2-mile Phase 1 trail segment would follow the existing maintenance access road that follows the western ridgeline up towards the closed landfill.
- Phase 2: Phase 2 involves the extension of the backbone trail approximately 0.9 miles along the eastern boundary of the closed landfill.
- Phase 3: Phase 3 involves construction of Future Connection 1 (0.1 miles), Future Connection 2 (0.3 miles), and improvement of the remaining existing trail network (1.9 miles) to accommodate equestrian use through the trail loop.


Plans for this project may include vegetation clearing, limited grading, and the construction of drainage crossings.

LEAD AGENCY POINT OF CONTACT

Adriana Borrayo
City of Los Angeles/LA Sanitation
Solid Resources Processing and Construction Division
1149 South Broadway Suite 5
Los Angeles, CA 90015
adriana.borrayo@lacity.org
(213) 847-2300

Pursuant to the Assembly Bill 52, Public Resources Code Section 21080.3.1, the **Gabrielino-Tongva Tribe** has 30 days from the receipt of this notice to request consultation, in writing with the City of Los Angeles, regarding the Lopez Canyon Equestrian Trails and Trailhead Project. Please include the name of the Project in the subject heading and the name of a contact person in your organization, if applicable. Should you have any questions or concerns, please feel free to contact me at the information provided above, or at my email address: kalil.gharios@lacity.org.

Very Respectfully,



KHALIL GHARIOS, Division Manager
Solid Resources Processing and Construction Division

KG:ab

Attachment(s)

cc: Adriana Borrayo, LASAN
Rosalia Rojo, LASAN

CITY OF LOS ANGELES

CALIFORNIA



ERIC GARCETTI

MAYOR

BOARD OF PUBLIC WORKS MEMBERS

KEVIN JAMES
PRESIDENT

MONICA RODRIGUEZ
VICE PRESIDENT

HEATHER MARIE REPENNING
PRESIDENT PRO TEMPORE

MICHAEL R. DAVIS
COMMISSIONER

JOEL F. JACINTO
COMMISSIONER

BUREAU OF SANITATION

ENRIQUE C. ZALDIVAR
DIRECTOR

TRACI J. MINAMIDE
CHIEF OPERATING OFFICER

LISA B. MOWERY
CHIEF FINANCIAL OFFICER

ADEL H. HAGEKHALIL
ALEXANDER E. HELOU
LEO N. MARTINEZ
ROBERT B. IRVIN (ACTING)

ASSISTANT DIRECTORS

1149 SOUTH BROADWAY, 9TH FLOOR
LOS ANGELES, CA 90015
TEL: (213) 485-2210

June 20, 2016

Sandonne Goad
Gabrielino/Tongva Nation
106-½ Judge John Also St., # 231
Los Angeles, CA 90012
Email: sgoad@gabrielino-tongva.com
(951) 807-0479

Attention: Ms. Goad

AB 52 CONSULTATION PURSUANT TO THE CALIFORNIA ENVIRONMENTAL QUALITY ACT (CEQA), PUBLIC RESOURCES CODE SECTION 21080.3.1, SUBDS. (B), (D), AND (E) FOR THE CITY OF LOS ANGELES'S LOPEZ CANYON EQUESTRIAN TRAILS AND TRAILHEAD PROJECT, CITY OF LOS ANGELES, LOS ANGELES COUNTY, CA

The City of Los Angeles has decided to undertake the following project: Lopez Canyon Equestrian Trails and Trailhead Project. Below please find a description of the proposed project, maps showing the location (Figures 1 through 3), and the contact information for **Adriana Borrayo** pursuant to §21080.3.1 (d).

PROPOSED PROJECT

The City of Los Angeles Bureau of Sanitation (LASAN) is proposing the Lopez Canyon Equestrian Trails and Trailhead Project (proposed project), which would consist of an equestrian trail loop and vehicle staging area near the community of Sylmar in the northern San Fernando Valley. LASAN is proposing to operate the trail loop system within the "buffer lands" of the Lopez Canyon Landfill, which formally closed in 1996. The proposed trail loop would extend approximately five miles and would overlap three jurisdictions: (1) City of Los Angeles, (2) County of Los Angeles, and (3) U.S. National Forest.

The trail loop would incorporate a maintenance access road, segments of an existing, disconnected trail network, and the design and construction of two trail gap segments (herein referred to as Future Connection 1 and Future Connection 2), and the trailhead staging area (see Figure 3). Once constructed, the proposed project would provide a formal trail system for equestrians and hikers. The proposed project would be constructed in three phases.

zero waste • one water

AN EQUAL EMPLOYMENT OPPORTUNITY - AFFIRMATIVE ACTION EMPLOYER

Recyclable and made from recycled waste



- Phase 1: Phase 1 would include the construction of the equestrian trailhead staging area and the backbone of the trail system (approximately 1.2 miles). The equestrian trailhead staging area is located on the south end of the project area at the intersection of Terra Vista Way and Terra Bella Street. Portions of the 1.2-mile Phase 1 trail segment would follow the existing maintenance access road that follows the western ridgeline up towards the closed landfill.
- Phase 2: Phase 2 involves the extension of the backbone trail approximately 0.9 miles along the eastern boundary of the closed landfill.
- Phase 3: Phase 3 involves construction of Future Connection 1 (0.1 miles), Future Connection 2 (0.3 miles), and improvement of the remaining existing trail network (1.9 miles) to accommodate equestrian use through the trail loop.


Plans for this project may include vegetation clearing, limited grading, and the construction of drainage crossings.

LEAD AGENCY POINT OF CONTACT

Adriana Borrayo
City of Los Angeles/LA Sanitation
Solid Resources Processing and Construction Division
1149 South Broadway Suite 5
Los Angeles, CA 90015
adriana.borrayo@lacity.org
(213) 847-2300

Pursuant to the Assembly Bill 52, Public Resources Code Section 21080.3.1, the **Gabrieleño/Tongva Nation** has 30 days from the receipt of this notice to request consultation, in writing with the City of Los Angeles, regarding the Lopez Canyon Equestrian Trails and Trailhead Project. Please include the name of the Project in the subject heading and the name of a contact person in your organization, if applicable. Should you have any questions or concerns, please feel free to contact me at the information provided above, or at my email address: kalil.gharios@lacity.org.

Very Respectfully,



KHALIL GHARIOS, Division Manager
Solid Resources Processing and Construction Division

KG:ab

Attachment(s)

c: Adriana Borrayo, LASAN
Rosalia Rojo, LASAN

CITY OF LOS ANGELES

CALIFORNIA



ERIC GARCETTI

MAYOR

June 20, 2016

BOARD OF PUBLIC WORKS MEMBERS

KEVIN JAMES
PRESIDENT

MONICA RODRIGUEZ
VICE PRESIDENT

HEATHER MARIE REPENNING
PRESIDENT PRO TEMPORE

MICHAEL R. DAVIS
COMMISSIONER

JOEL F. JACINTO
COMMISSIONER

BUREAU OF SANITATION

ENRIQUE C. ZALDIVAR
DIRECTOR

TRACI J. MINAMIDE
CHIEF OPERATING OFFICER

LISA B. MOWERY
CHIEF FINANCIAL OFFICER

ADEL H. HAGEKHALIL
ALEXANDER E. HELOU
LEO N. MARTINEZ
ROBERT B. IRVIN (ACTING)

ASSISTANT DIRECTORS

1149 SOUTH BROADWAY, 9TH FLOOR
LOS ANGELES, CA 90015
TEL: (213) 485-2210

Rudy Ortega Jr.
Fernandeño Tataviam Band of Mission Indians
1019 2nd Street
San Fernando, CA 91340
(818) 837-0796

Attention: Mr. Ortega

AB 52 CONSULTATION PURSUANT TO THE CALIFORNIA ENVIRONMENTAL QUALITY ACT (CEQA), PUBLIC RESOURCES CODE SECTION 21080.3.1, SUBDS. (B), (D), AND (E) FOR THE CITY OF LOS ANGELES'S LOPEZ CANYON EQUESTRIAN TRAILS AND TRAILHEAD PROJECT, CITY OF LOS ANGELES, LOS ANGELES COUNTY, CA

The City of Los Angeles has decided to undertake the following project: Lopez Canyon Equestrian Trails and Trailhead Project. Below please find a description of the proposed project, maps showing the location (Figures 1 through 3), and the contact information for **Adriana Borrayo** pursuant to §21080.3.1 (d).

PROPOSED PROJECT

The City of Los Angeles Bureau of Sanitation (LASAN) is proposing the Lopez Canyon Equestrian Trails and Trailhead Project (proposed project), which would consist of an equestrian trail loop and vehicle staging area near the community of Sylmar in the northern San Fernando Valley. LASAN is proposing to operate the trail loop system within the "buffer lands" of the Lopez Canyon Landfill, which formally closed in 1996. The proposed trail loop would extend approximately five miles and would overlap three jurisdictions: (1) City of Los Angeles, (2) County of Los Angeles, and (3) U.S. National Forest.

The trail loop would incorporate a maintenance access road, segments of an existing, disconnected trail network, and the design and construction of two trail gap segments (herein referred to as Future Connection 1 and Future Connection 2), and the trailhead staging area (see Figure 3). Once constructed, the proposed project would provide a formal trail system for equestrians and hikers. The proposed project would be constructed in three phases.

zero waste • one water

AN EQUAL EMPLOYMENT OPPORTUNITY - AFFIRMATIVE ACTION EMPLOYER

Recyclable and made from recycled waste



- Phase 1: Phase 1 would include the construction of the equestrian trailhead staging area and the backbone of the trail system (approximately 1.2 miles). The equestrian trailhead staging area is located on the south end of the project area at the intersection of Terra Vista Way and Terra Bella Street. Portions of the 1.2-mile Phase 1 trail segment would follow the existing maintenance access road that follows the western ridgeline up towards the closed landfill.
- Phase 2: Phase 2 involves the extension of the backbone trail approximately 0.9 miles along the eastern boundary of the closed landfill.
- Phase 3: Phase 3 involves construction of Future Connection 1 (0.1 miles), Future Connection 2 (0.3 miles), and improvement of the remaining existing trail network (1.9 miles) to accommodate equestrian use through the trail loop.


Plans for this project may include vegetation clearing, limited grading, and the construction of drainage crossings.

LEAD AGENCY POINT OF CONTACT

Adriana Borrayo
City of Los Angeles/LA Sanitation
Solid Resources Processing and Construction Division
1149 South Broadway Suite 5
Los Angeles, CA 90015
adriana.borrayo@lacity.org
(213) 847-2300

Pursuant to the Assembly Bill 52, Public Resources Code Section 21080.3.1, the **Fernandeño Tataviam Band of Mission Indians** has 30 days from the receipt of this notice to request consultation, in writing with the City of Los Angeles, regarding the Lopez Canyon Equestrian Trails and Trailhead Project. Please include the name of the Project in the subject heading and the name of a contact person in your organization, if applicable. Should you have any questions or concerns, please feel free to contact me at the information provided above, or at my email address: kalil.gharios@lacity.org.

Very Respectfully,



KHALIL GHARIOS, Division Manager
Solid Resources Processing and Construction Division

KG:ab

Attachment(s)

cc: Adriana Borrayo, LASAN
Rosalia Rojo, LASAN

CITY OF LOS ANGELES

CALIFORNIA



ERIC GARCETTI

MAYOR

BOARD OF PUBLIC WORKS MEMBERS

—
KEVIN JAMES
PRESIDENT

MONICA RODRIGUEZ
VICE PRESIDENT

HEATHER MARIE REPENNING
PRESIDENT PRO TEMPORE

MICHAEL R. DAVIS
COMMISSIONER

JOEL F. JACINTO
COMMISSIONER

BUREAU OF SANITATION

—
ENRIQUE C. ZALDIVAR
DIRECTOR

TRACI J. MINAMIDE
CHIEF OPERATING OFFICER

LISA B. MOWERY
CHIEF FINANCIAL OFFICER

ADEL H. HAGEKHALIL
ALEXANDER E. HELOU
LEO N. MARTINEZ
ROBERT B. IRVIN (ACTING)

—
ASSISTANT DIRECTORS

1149 SOUTH BROADWAY, 9TH FLOOR
LOS ANGELES, CA 90015
TEL: (213) 485-2210

June 20, 2016

Robert F. Dorame
Gabrieliño Tongva Indians of California Tribal Council
P.O. Box 490
Bellflower, CA 90707
Email: gtongva@verizon.net
(562) 761-6417

Attention: Mr. Dorame

AB 52 CONSULTATION PURSUANT TO THE CALIFORNIA ENVIRONMENTAL QUALITY ACT (CEQA), PUBLIC RESOURCES CODE SECTION 21080.3.1, SUBDS. (B), (D), AND (E) FOR THE CITY OF LOS ANGELES'S LOPEZ CANYON EQUESTRIAN TRAILS AND TRAILHEAD PROJECT, CITY OF LOS ANGELES, LOS ANGELES COUNTY, CA

The City of Los Angeles has decided to undertake the following project: Lopez Canyon Equestrian Trails and Trailhead Project. Below please find a description of the proposed project, maps showing the location (Figures 1 through 3), and the contact information for **Adriana Borrayo** pursuant to §21080.3.1 (d).

PROPOSED PROJECT

The City of Los Angeles Bureau of Sanitation (LASAN) is proposing the Lopez Canyon Equestrian Trails and Trailhead Project (proposed project), which would consist of an equestrian trail loop and vehicle staging area near the community of Sylmar in the northern San Fernando Valley. LASAN is proposing to operate the trail loop system within the "buffer lands" of the Lopez Canyon Landfill, which formally closed in 1996. The proposed trail loop would extend approximately five miles and would overlap three jurisdictions: (1) City of Los Angeles, (2) County of Los Angeles, and (3) U.S. National Forest.

The trail loop would incorporate a maintenance access road, segments of an existing, disconnected trail network, and the design and construction of two trail gap segments (herein referred to as Future Connection 1 and Future Connection 2), and the trailhead staging area (see Figure 3). Once constructed, the proposed project would provide a formal trail system for equestrians and hikers. The proposed project would be constructed in three phases.

zero waste • one water

AN EQUAL EMPLOYMENT OPPORTUNITY - AFFIRMATIVE ACTION EMPLOYER

Recyclable and made from recycled waste



- Phase 1: Phase 1 would include the construction of the equestrian trailhead staging area and the backbone of the trail system (approximately 1.2 miles). The equestrian trailhead staging area is located on the south end of the project area at the intersection of Terra Vista Way and Terra Bella Street. Portions of the 1.2-mile Phase 1 trail segment would follow the existing maintenance access road that follows the western ridgeline up towards the closed landfill.
- Phase 2: Phase 2 involves the extension of the backbone trail approximately 0.9 miles along the eastern boundary of the closed landfill.
- Phase 3: Phase 3 involves construction of Future Connection 1 (0.1 miles), Future Connection 2 (0.3 miles), and improvement of the remaining existing trail network (1.9 miles) to accommodate equestrian use through the trail loop.


Plans for this project may include vegetation clearing, limited grading, and the construction of drainage crossings.

LEAD AGENCY POINT OF CONTACT

Adriana Borrayo
City of Los Angeles/LA Sanitation
Solid Resources Processing and Construction Division
1149 South Broadway Suite 5
Los Angeles, CA 90015
adriana.borrayo@lacity.org
(213) 847-2300

Pursuant to the Assembly Bill 52, Public Resources Code Section 21080.3.1, the **Gabrieliño Tongva Indians of California Tribal Council** has 30 days from the receipt of this notice to request consultation, in writing with the City of Los Angeles, regarding the Lopez Canyon Equestrian Trails and Trailhead Project. Please include the name of the Project in the subject heading and the name of a contact person in your organization, if applicable. Should you have any questions or concerns, please feel free to contact me at the information provided above, or at my email address: kalil.gharios@lacity.org.

Very Respectfully,



KHALIL GHARIOS, Division Manager
Solid Resources Processing and Construction Division

KG:ab

Attachment(s)

c: Adriana Borrayo, LASAN
Rosalia Rojo, LASAN

CITY OF LOS ANGELES

CALIFORNIA



ERIC GARCETTI

MAYOR

BOARD OF PUBLIC WORKS MEMBERS

—
KEVIN JAMES
PRESIDENT

MONICA RODRIGUEZ
VICE PRESIDENT

HEATHER MARIE REPENNING
PRESIDENT PRO TEMPORE

MICHAEL R. DAVIS
COMMISSIONER

JOEL F. JACINTO
COMMISSIONER

BUREAU OF SANITATION

—
ENRIQUE C. ZALDIVAR
DIRECTOR

TRACI J. MINAMIDE
CHIEF OPERATING OFFICER

LISA B. MOWERY
CHIEF FINANCIAL OFFICER

ADEL H. HAGEKHALIL
ALEXANDER E. HELOU
LEO N. MARTINEZ
ROBERT B. IRVIN (ACTING)

—
ASSISTANT DIRECTORS

1149 SOUTH BROADWAY, 9TH FLOOR
LOS ANGELES, CA 90015
TEL: (213) 485-2210

June 20, 2016

Sam Dunlap
Gabrieliño/Tongva Nation
P.O. Box 86908
Los Angeles, CA 90086
(909) 262-9351

Attention: Mr. Dunlap

AB 52 CONSULTATION PURSUANT TO THE CALIFORNIA ENVIRONMENTAL QUALITY ACT (CEQA), PUBLIC RESOURCES CODE SECTION 21080.3.1, SUBDS. (B), (D), AND (E) FOR THE CITY OF LOS ANGELES'S LOPEZ CANYON EQUESTRIAN TRAILS AND TRAILHEAD PROJECT, CITY OF LOS ANGELES, LOS ANGELES COUNTY, CA

The City of Los Angeles has decided to undertake the following project: Lopez Canyon Equestrian Trails and Trailhead Project. Below please find a description of the proposed project, maps showing the location (Figures 1 through 3), and the contact information for **Adriana Borrayo** pursuant to §21080.3.1 (d).

PROPOSED PROJECT

The City of Los Angeles Bureau of Sanitation (LASAN) is proposing the Lopez Canyon Equestrian Trails and Trailhead Project (proposed project), which would consist of an equestrian trail loop and vehicle staging area near the community of Sylmar in the northern San Fernando Valley. LASAN is proposing to operate the trail loop system within the "buffer lands" of the Lopez Canyon Landfill, which formally closed in 1996. The proposed trail loop would extend approximately five miles and would overlap three jurisdictions: (1) City of Los Angeles, (2) County of Los Angeles, and (3) U.S. National Forest.

The trail loop would incorporate a maintenance access road, segments of an existing, disconnected trail network, and the design and construction of two trail gap segments (herein referred to as Future Connection 1 and Future Connection 2), and the trailhead staging area (see Figure 3). Once constructed, the proposed project would provide a formal trail system for equestrians and hikers. The proposed project would be constructed in three phases.

zero waste • one water

AN EQUAL EMPLOYMENT OPPORTUNITY - AFFIRMATIVE ACTION EMPLOYER

Recyclable and made from recycled waste



- Phase 1: Phase 1 would include the construction of the equestrian trailhead staging area and the backbone of the trail system (approximately 1.2 miles). The equestrian trailhead staging area is located on the south end of the project area at the intersection of Terra Vista Way and Terra Bella Street. Portions of the 1.2-mile Phase 1 trail segment would follow the existing maintenance access road that follows the western ridgeline up towards the closed landfill.
- Phase 2: Phase 2 involves the extension of the backbone trail approximately 0.9 miles along the eastern boundary of the closed landfill.
- Phase 3: Phase 3 involves construction of Future Connection 1 (0.1 miles), Future Connection 2 (0.3 miles), and improvement of the remaining existing trail network (1.9 miles) to accommodate equestrian use through the trail loop.


Plans for this project may include vegetation clearing, limited grading, and the construction of drainage crossings.

LEAD AGENCY POINT OF CONTACT

Adriana Borrayo
City of Los Angeles/LA Sanitation
Solid Resources Processing and Construction Division
1149 South Broadway Suite 5
Los Angeles, CA 90015
adriana.borrayo@lacity.org
(213) 847-2300

Pursuant to the Assembly Bill 52, Public Resources Code Section 21080.3.1, the **Gabrieliño/Tongva Nation** has 30 days from the receipt of this notice to request consultation, in writing with the City of Los Angeles, regarding the Lopez Canyon Equestrian Trails and Trailhead Project. Please include the name of the Project in the subject heading and the name of a contact person in your organization, if applicable. Should you have any questions or concerns, please feel free to contact me at the information provided above, or at my email address: kalil.gharios@lacity.org.

Very Respectfully,



KHALIL GHARIOS, Division Manager
Solid Resources Processing and Construction Division

KG:ab

Attachment(s)

cc: Adriana Borrayo, LASAN
Rosalia Rojo, LASAN

CITY OF LOS ANGELES

CALIFORNIA



ERIC GARCETTI
MAYOR

BOARD OF PUBLIC WORKS MEMBERS

—
KEVIN JAMES
PRESIDENT

MONICA RODRIGUEZ
VICE PRESIDENT

HEATHER MARIE REPENNING
PRESIDENT PRO TEMPORE

MICHAEL R. DAVIS
COMMISSIONER

JOEL F. JACINTO
COMMISSIONER

BUREAU OF SANITATION

—
ENRIQUE C. ZALDIVAR
DIRECTOR

TRACI J. MINAMIDE
CHIEF OPERATING OFFICER

LISA B. MOWERY
CHIEF FINANCIAL OFFICER

ADEL H. HAGEKHALIL
ALEXANDER E. HELOU
LEO N. MARTINEZ
ROBERT B. IRVIN (ACTING)

—
ASSISTANT DIRECTORS

1149 SOUTH BROADWAY, 9TH FLOOR
LOS ANGELES, CA 90015
TEL: (213) 485-2210

June 20, 2016

Anthony Morales
Gabrieleño/Tongva San Gabriel Band of Mission Indians
P.O. Box 693
San Gabriel, CA 91778
Email: GTTribalcouncil@aol.com
(626) 483-3564

Attention: Mr. Morales

AB 52 CONSULTATION PURSUANT TO THE CALIFORNIA ENVIRONMENTAL QUALITY ACT (CEQA), PUBLIC RESOURCES CODE SECTION 21080.3.1, SUBDS. (B), (D), AND (E) FOR THE CITY OF LOS ANGELES'S LOPEZ CANYON EQUESTRIAN TRAILS AND TRAILHEAD PROJECT, CITY OF LOS ANGELES, LOS ANGELES COUNTY, CA

The City of Los Angeles has decided to undertake the following project: Lopez Canyon Equestrian Trails and Trailhead Project. Below please find a description of the proposed project, maps showing the location (Figures 1 through 3), and the contact information for **Adriana Borrayo** pursuant to §21080.3.1 (d).

PROPOSED PROJECT

The City of Los Angeles Bureau of Sanitation (LASAN) is proposing the Lopez Canyon Equestrian Trails and Trailhead Project (proposed project), which would consist of an equestrian trail loop and vehicle staging area near the community of Sylmar in the northern San Fernando Valley. LASAN is proposing to operate the trail loop system within the "buffer lands" of the Lopez Canyon Landfill, which formally closed in 1996. The proposed trail loop would extend approximately five miles and would overlap three jurisdictions: (1) City of Los Angeles, (2) County of Los Angeles, and (3) U.S. National Forest.

The trail loop would incorporate a maintenance access road, segments of an existing, disconnected trail network, and the design and construction of two trail gap segments (herein referred to as Future Connection 1 and Future Connection 2), and the trailhead staging area (see Figure 3). Once constructed, the proposed project would provide a formal trail system for equestrians and hikers. The proposed project would be constructed in three phases.

zero waste • one water

AN EQUAL EMPLOYMENT OPPORTUNITY - AFFIRMATIVE ACTION EMPLOYER

Recyclable and made from recycled waste



- Phase 1: Phase 1 would include the construction of the equestrian trailhead staging area and the backbone of the trail system (approximately 1.2 miles). The equestrian trailhead staging area is located on the south end of the project area at the intersection of Terra Vista Way and Terra Bella Street. Portions of the 1.2-mile Phase 1 trail segment would follow the existing maintenance access road that follows the western ridgeline up towards the closed landfill.
- Phase 2: Phase 2 involves the extension of the backbone trail approximately 0.9 miles along the eastern boundary of the closed landfill.
- Phase 3: Phase 3 involves construction of Future Connection 1 (0.1 miles), Future Connection 2 (0.3 miles), and improvement of the remaining existing trail network (1.9 miles) to accommodate equestrian use through the trail loop.

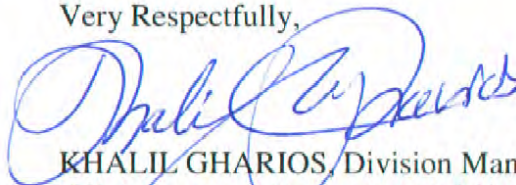
Plans for this project may include vegetation clearing, limited grading, and the construction of drainage crossings.

LEAD AGENCY POINT OF CONTACT

Adriana Borrayo
City of Los Angeles/LA Sanitation
Solid Resources Processing and Construction Division
1149 South Broadway Suite 5
Los Angeles, CA 90015
adriana.borrayo@lacity.org
(213) 847-2300

Pursuant to the Assembly Bill 52, Public Resources Code Section 21080.3.1, the **Gabrieleño/Tongva San Gabriel Band of Mission Indians** has 30 days from the receipt of this notice to request consultation, in writing with the City of Los Angeles, regarding the Lopez Canyon Equestrian Trails and Trailhead Project. Please include the name of the Project in the subject heading and the name of a contact person in your organization, if applicable. Should you have any questions or concerns, please feel free to contact me at the information provided above, or at my email address: kalil.gharios@lacity.org.

Very Respectfully,



KHALIL GHARIOS, Division Manager
Solid Resources Processing and Construction Division

KG:ab

Attachment(s)

c: Adriana Borrayo, LASAN
Rosalia Rojo, LASAN

CITY OF LOS ANGELES

CALIFORNIA



ERIC GARCETTI

MAYOR

June 20, 2016

BOARD OF PUBLIC WORKS MEMBERS

—
KEVIN JAMES
PRESIDENT

MONICA RODRIGUEZ
VICE PRESIDENT

HEATHER MARIE REPENNING
PRESIDENT PRO TEMPORE

MICHAEL R. DAVIS
COMMISSIONER

JOEL F. JACINTO
COMMISSIONER

BUREAU OF SANITATION

—
ENRIQUE C. ZALDIVAR
DIRECTOR

TRACI J. MINAMIDE
CHIEF OPERATING OFFICER

LISA B. MOWERY
CHIEF FINANCIAL OFFICER

ADEL H. HAGEKHALIL
ALEXANDER E. HELOU
LEO N. MARTINEZ
ROBERT B. IRVIN (ACTING)

—
ASSISTANT DIRECTORS

1149 SOUTH BROADWAY, 9TH FLOOR
LOS ANGELES, CA 90015
TEL: (213) 485-2210

John Valenzuela
San Fernando Band of Mission Indians
P.O. Box 221838
Newhall, CA 91322
Email: tsen2u@hotmail.com
(760) 885-0955

Attention: Mr. Valenzuela

AB 52 CONSULTATION PURSUANT TO THE CALIFORNIA ENVIRONMENTAL QUALITY ACT (CEQA), PUBLIC RESOURCES CODE SECTION 21080.3.1, SUBDS. (B), (D), AND (E) FOR THE CITY OF LOS ANGELES'S LOPEZ CANYON EQUESTRIAN TRAILS AND TRAILHEAD PROJECT, CITY OF LOS ANGELES, LOS ANGELES COUNTY, CA

The City of Los Angeles has decided to undertake the following project: Lopez Canyon Equestrian Trails and Trailhead Project. Below please find a description of the proposed project, maps showing the location (Figures 1 through 3), and the contact information for **Adriana Borrayo** pursuant to §21080.3.1 (d).

PROPOSED PROJECT

The City of Los Angeles Bureau of Sanitation (LASAN) is proposing the Lopez Canyon Equestrian Trails and Trailhead Project (proposed project), which would consist of an equestrian trail loop and vehicle staging area near the community of Sylmar in the northern San Fernando Valley. LASAN is proposing to operate the trail loop system within the "buffer lands" of the Lopez Canyon Landfill, which formally closed in 1996. The proposed trail loop would extend approximately five miles and would overlap three jurisdictions: (1) City of Los Angeles, (2) County of Los Angeles, and (3) U.S. National Forest.

The trail loop would incorporate a maintenance access road, segments of an existing, disconnected trail network, and the design and construction of two trail gap segments (herein referred to as Future Connection 1 and Future Connection 2), and the trailhead staging area (see Figure 3). Once constructed, the proposed project would provide a formal trail system for equestrians and hikers. The proposed project would be constructed in three phases.

zero waste • one water

AN EQUAL EMPLOYMENT OPPORTUNITY - AFFIRMATIVE ACTION EMPLOYER

Recyclable and made from recycled waste



- Phase 1: Phase 1 would include the construction of the equestrian trailhead staging area and the backbone of the trail system (approximately 1.2 miles). The equestrian trailhead staging area is located on the south end of the project area at the intersection of Terra Vista Way and Terra Bella Street. Portions of the 1.2-mile Phase 1 trail segment would follow the existing maintenance access road that follows the western ridgeline up towards the closed landfill.
- Phase 2: Phase 2 involves the extension of the backbone trail approximately 0.9 miles along the eastern boundary of the closed landfill.
- Phase 3: Phase 3 involves construction of Future Connection 1 (0.1 miles), Future Connection 2 (0.3 miles), and improvement of the remaining existing trail network (1.9 miles) to accommodate equestrian use through the trail loop.

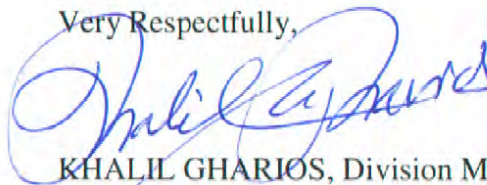
Plans for this project may include vegetation clearing, limited grading, and the construction of drainage crossings.

LEAD AGENCY POINT OF CONTACT

Adriana Borrayo
City of Los Angeles/LA Sanitation
Solid Resources Processing and Construction Division
1149 South Broadway Suite 5
Los Angeles, CA 90015
adriana.borrayo@lacity.org
(213) 847-2300

Pursuant to the Assembly Bill 52, Public Resources Code Section 21080.3.1, the **San Fernando Band of Mission Indians** has 30 days from the receipt of this notice to request consultation, in writing with the City of Los Angeles, regarding the Lopez Canyon Equestrian Trails and Trailhead Project. Please include the name of the Project in the subject heading and the name of a contact person in your organization, if applicable. Should you have any questions or concerns, please feel free to contact me at the information provided above, or at my email address: kalil.gharios@lacity.org.

Very Respectfully,



KHALIL GHARIOS, Division Manager
Solid Resources Processing and Construction Division

KG:ab

Attachment(s)

cc: Adriana Borrayo, LASAN
Rosalia Rojo, LASAN

CITY OF LOS ANGELES

CALIFORNIA



ERIC GARCETTI

MAYOR

June 20, 2016

BOARD OF PUBLIC WORKS MEMBERS

—
KEVIN JAMES
PRESIDENT

MONICA RODRIGUEZ
VICE PRESIDENT

HEATHER MARIE REPENNING
PRESIDENT PRO TEMPORE

MICHAEL R. DAVIS
COMMISSIONER

JOEL F. JACINTO
COMMISSIONER

BUREAU OF SANITATION

—
ENRIQUE C. ZALDIVAR
DIRECTOR

TRACI J. MINAMIDE
CHIEF OPERATING OFFICER

LISA B. MOWERY
CHIEF FINANCIAL OFFICER

ADEL H. HAGEKHALIL
ALEXANDER E. HELOU
LEO N. MARTINEZ
ROBERT B. IRVIN (ACTING)

—
ASSISTANT DIRECTORS

1149 SOUTH BROADWAY, 9TH FLOOR
LOS ANGELES, CA 90015
TEL: (213) 485-2210

Andrew Salas
Gabrieleño Band of Mission Indians - Kizh
P.O. Box 393
Covina, CA 91723
Email: gabrielenoindians@yahoo.com
(626) 926-4131

Attention: Mr. Salas

AB 52 CONSULTATION PURSUANT TO THE CALIFORNIA ENVIRONMENTAL QUALITY ACT (CEQA), PUBLIC RESOURCES CODE SECTION 21080.3.1, SUBDS. (B), (D), AND (E) FOR THE CITY OF LOS ANGELES'S LOPEZ CANYON EQUESTRIAN TRAILS AND TRAILHEAD PROJECT, CITY OF LOS ANGELES, LOS ANGELES COUNTY, CA

The City of Los Angeles has decided to undertake the following project: Lopez Canyon Equestrian Trails and Trailhead Project. Below please find a description of the proposed project, maps showing the location (Figures 1 through 3), and the contact information for **Adriana Borrayo** pursuant to §21080.3.1 (d).

PROPOSED PROJECT

The City of Los Angeles Bureau of Sanitation (LASAN) is proposing the Lopez Canyon Equestrian Trails and Trailhead Project (proposed project), which would consist of an equestrian trail loop and vehicle staging area near the community of Sylmar in the northern San Fernando Valley. LASAN is proposing to operate the trail loop system within the "buffer lands" of the Lopez Canyon Landfill, which formally closed in 1996. The proposed trail loop would extend approximately five miles and would overlap three jurisdictions: (1) City of Los Angeles, (2) County of Los Angeles, and (3) U.S. National Forest.

The trail loop would incorporate a maintenance access road, segments of an existing, disconnected trail network, and the design and construction of two trail gap segments (herein referred to as Future Connection 1 and Future Connection 2), and the trailhead staging area (see Figure 3). Once constructed, the proposed project would provide a formal trail system for equestrians and hikers. The proposed project would be constructed in three phases.

zero waste • one water

AN EQUAL EMPLOYMENT OPPORTUNITY - AFFIRMATIVE ACTION EMPLOYER

Recyclable and made from recycled waste



- Phase 1: Phase 1 would include the construction of the equestrian trailhead staging area and the backbone of the trail system (approximately 1.2 miles). The equestrian trailhead staging area is located on the south end of the project area at the intersection of Terra Vista Way and Terra Bella Street. Portions of the 1.2-mile Phase 1 trail segment would follow the existing maintenance access road that follows the western ridgeline up towards the closed landfill.
- Phase 2: Phase 2 involves the extension of the backbone trail approximately 0.9 miles along the eastern boundary of the closed landfill.
- Phase 3: Phase 3 involves construction of Future Connection 1 (0.1 miles), Future Connection 2 (0.3 miles), and improvement of the remaining existing trail network (1.9 miles) to accommodate equestrian use through the trail loop.


Plans for this project may include vegetation clearing, limited grading, and the construction of drainage crossings.

LEAD AGENCY POINT OF CONTACT

Adriana Borrayo
City of Los Angeles/LA Sanitation
Solid Resources Processing and Construction Division
1149 South Broadway Suite 5
Los Angeles, CA 90015
adriana.borrayo@lacity.org
(213) 847-2300

Pursuant to the Assembly Bill 52, Public Resources Code Section 21080.3.1, the **Gabrieleño Band of Mission Indians – Kizh** has 30 days from the receipt of this notice to request consultation, in writing with the City of Los Angeles, regarding the Lopez Canyon Equestrian Trails and Trailhead Project. Please include the name of the Project in the subject heading and the name of a contact person in your organization, if applicable. Should you have any questions or concerns, please feel free to contact me at the information provided above, or at my email address: kalil.gharios@lacity.org.

Very Respectfully,



KHALIL GHARIOS, Division Manager
Solid Resources Processing and Construction Division

KG:ab

Attachment(s)

cc: Adriana Borrayo, LASAN
Rosalia Rojo, LASAN

CITY OF LOS ANGELES

CALIFORNIA



ERIC GARCETTI

MAYOR

June 20, 2016

BOARD OF PUBLIC WORKS MEMBERS

—
KEVIN JAMES
PRESIDENT

MONICA RODRIGUEZ
VICE PRESIDENT

HEATHER MARIE REPENNING
PRESIDENT PRO TEMPORE

MICHAEL R. DAVIS
COMMISSIONER

JOEL F. JACINTO
COMMISSIONER

BUREAU OF SANITATION

—
ENRIQUE C. ZALDIVAR
DIRECTOR

TRACI J. MINAMIDE
CHIEF OPERATING OFFICER

LISA B. MOWERY
CHIEF FINANCIAL OFFICER

ADEL H. HAGEKHALIL
ALEXANDER E. HELOU
LEO N. MARTINEZ
ROBERT B. IRVIN (ACTING)

—
ASSISTANT DIRECTORS

1149 SOUTH BROADWAY, 9TH FLOOR
LOS ANGELES, CA 90015
TEL: (213) 485-2210

Joseph Ontiveros
Soboba Band of Luiseño Indians
P.O. Box 487
San Jacinto, CA 92581
Email: jontiveros@soboba-nsn.gov
(951) 663-5279

Attention: Mr. Ontiveros

AB 52 CONSULTATION PURSUANT TO THE CALIFORNIA ENVIRONMENTAL QUALITY ACT (CEQA), PUBLIC RESOURCES CODE SECTION 21080.3.1, SUBDS. (B), (D), AND (E) FOR THE CITY OF LOS ANGELES'S LOPEZ CANYON EQUESTRIAN TRAILS AND TRAILHEAD PROJECT, CITY OF LOS ANGELES, LOS ANGELES COUNTY, CA

The City of Los Angeles has decided to undertake the following project: Lopez Canyon Equestrian Trails and Trailhead Project. Below please find a description of the proposed project, maps showing the location (Figures 1 through 3), and the contact information for **Adriana Borrayo** pursuant to §21080.3.1 (d).

PROPOSED PROJECT

The City of Los Angeles Bureau of Sanitation (LASAN) is proposing the Lopez Canyon Equestrian Trails and Trailhead Project (proposed project), which would consist of an equestrian trail loop and vehicle staging area near the community of Sylmar in the northern San Fernando Valley. LASAN is proposing to operate the trail loop system within the "buffer lands" of the Lopez Canyon Landfill, which formally closed in 1996. The proposed trail loop would extend approximately five miles and would overlap three jurisdictions: (1) City of Los Angeles, (2) County of Los Angeles, and (3) U.S. National Forest.

The trail loop would incorporate a maintenance access road, segments of an existing, disconnected trail network, and the design and construction of two trail gap segments (herein referred to as Future Connection 1 and Future Connection 2), and the trailhead staging area (see Figure 3). Once constructed, the proposed project would provide a formal trail system for equestrians and hikers. The proposed project would be constructed in three phases.

zero waste • one water

AN EQUAL EMPLOYMENT OPPORTUNITY - AFFIRMATIVE ACTION EMPLOYER

Recyclable and made from recycled waste



- Phase 1: Phase 1 would include the construction of the equestrian trailhead staging area and the backbone of the trail system (approximately 1.2 miles). The equestrian trailhead staging area is located on the south end of the project area at the intersection of Terra Vista Way and Terra Bella Street. Portions of the 1.2-mile Phase 1 trail segment would follow the existing maintenance access road that follows the western ridgeline up towards the closed landfill.
- Phase 2: Phase 2 involves the extension of the backbone trail approximately 0.9 miles along the eastern boundary of the closed landfill.
- Phase 3: Phase 3 involves construction of Future Connection 1 (0.1 miles), Future Connection 2 (0.3 miles), and improvement of the remaining existing trail network (1.9 miles) to accommodate equestrian use through the trail loop.


Plans for this project may include vegetation clearing, limited grading, and the construction of drainage crossings.

LEAD AGENCY POINT OF CONTACT

Adriana Borrayo
City of Los Angeles/LA Sanitation
Solid Resources Processing and Construction Division
1149 South Broadway Suite 5
Los Angeles, CA 90015
adriana.borrayo@lacity.org
(213) 847-2300

Pursuant to the Assembly Bill 52, Public Resources Code Section 21080.3.1, the **Soboba Band of Luiseño Indians** has 30 days from the receipt of this notice to request consultation, in writing with the City of Los Angeles, regarding the Lopez Canyon Equestrian Trails and Trailhead Project. Please include the name of the Project in the subject heading and the name of a contact person in your organization, if applicable. Should you have any questions or concerns, please feel free to contact me at the information provided above, or at my email address: kalil.gharios@lacity.org.

Very Respectfully,



KHALIL GHARIOS, Division Manager
Solid Resources Processing and Construction Division

KG:ab

Attachment(s)

cc: Adriana Borrayo, LASAN
Rosalia Rojo, LASAN

7011 0110 0000 9248 7070

U.S. Postal ServiceTM
CERTIFIED MAILTM RECEIPT
 (Domestic Mail Only; No Insurance Coverage Provided)

For delivery information visit our website at www.usps.com

OFFICIAL USE

Postage	\$.68
Certified Fee	3.30
Return Receipt Fee (Endorsement Required)	2.70
Restricted Delivery Fee (Endorsement Required)	
Total Postage & Fees	\$ 6.68

Postmark
Here

Sent To
 Joseph Ontiveros / Soboba Band of Luiseño
 Indians
 Street, Apt. No., or PO Box No. PO Box 487
 City, State, ZIP+4 San Jacinto, CA 92581

PS Form 3800, August 2005

See Reverse for Instructions

7008 1140 0001 4887 1963

U.S. Postal ServiceTM
CERTIFIED MAILTM RECEIPT
 (Domestic Mail Only; No Insurance Coverage Provided)

For delivery information visit our website at www.usps.com

OFFICIAL USE

Postage	\$.68
Certified Fee	3.30
Return Receipt Fee (Endorsement Required)	2.70
Restricted Delivery Fee (Endorsement Required)	
Total Postage & Fees	\$ 6.68

Postmark
Here

Sent To
 Attn: Robert F. Dorame / Gabrieliño Tongva Indians
 of California Tribal Council
 Street, Apt. No., or PO Box No. PO Box 490
 City, State, ZIP+4 Bellflower, CA 90707

PS Form 3800, August 2005

See Reverse for Instructions

7011 0110 0000 9248 7032

U.S. Postal ServiceTM
CERTIFIED MAILTM RECEIPT
 (Domestic Mail Only; No Insurance Coverage Provided)

For delivery information visit our website at www.usps.com

OFFICIAL USE

Postage	\$.68
Certified Fee	3.30
Return Receipt Fee (Endorsement Required)	2.70
Restricted Delivery Fee (Endorsement Required)	
Total Postage & Fees	\$ 6.68

Postmark
Here

Sent To
 Andrew Salas / Gabrieliño Band of Mission
 Indians-Kizh
 Street, Apt. No., or PO Box No. PO Box 393
 City, State, ZIP+4 Covina, CA 91723

PS Form 3800, August 2005

See Reverse for Instructions

7011 0110 0000 9248 7049

U.S. Postal ServiceTM
CERTIFIED MAILTM RECEIPT
 (Domestic Mail Only; No Insurance Coverage Provided)

For delivery information visit our website at www.usps.com

OFFICIAL USE

Postage	\$.68
Certified Fee	3.30
Return Receipt Fee (Endorsement Required)	2.70
Restricted Delivery Fee (Endorsement Required)	
Total Postage & Fees	\$ 6.68

Postmark
Here

Sent To
 John Valenzuela / San Fernando Band of Mission
 Indians
 Street, Apt. No., or PO Box No. PO Box 221838
 City, State, ZIP+4 Newhall, CA 91322

PS Form 3800, August 2005

See Reverse for Instructions

7011 0110 0000 9248 7056

U.S. Postal ServiceTM
CERTIFIED MAILTM RECEIPT
 (Domestic Mail Only; No Insurance Coverage Provided)

For delivery information visit our website at www.usps.com

OFFICIAL USE

Postage	\$.68
Certified Fee	3.30
Return Receipt Fee (Endorsement Required)	2.70
Restricted Delivery Fee (Endorsement Required)	
Total Postage & Fees	\$ 6.68

Postmark
Here

Sent To
 Anthony Morales / Gabrieliño / Tongva San
 Gabriel Band of
 Mission Indians
 Street, Apt. No., or PO Box No. PO Box 693
 City, State, ZIP+4 San Gabriel, CA 91778

PS Form 3800, August 2005

See Reverse for Instructions

7011 0110 0000 9248 7063

U.S. Postal ServiceTM
CERTIFIED MAILTM RECEIPT
 (Domestic Mail Only; No Insurance Coverage Provided)

For delivery information visit our website at www.usps.com

OFFICIAL USE

Postage	\$.68
Certified Fee	3.30
Return Receipt Fee (Endorsement Required)	2.70
Restricted Delivery Fee (Endorsement Required)	
Total Postage & Fees	\$ 6.68

Postmark
Here

Sent To
 Sam Dunlap / Gabrieliño / Tongva Nation
 Street, Apt. No., or PO Box No. PO Box 86908
 City, State, ZIP+4 Los Angeles, CA 90086

PS Form 3800, August 2005

See Reverse for Instructions

Print and press hard.

Date 6/20/16

Sender's FedEx
Account Number

1766-8145-4

Sender's name Adriana Borrayo

Phone (858) 712-8400

Company HDR/LA Sanitation

Address 8690 BALBOA AVE STE 200

Dept./Floor/Suite/Room

CITY SAN DIEGO

State CA

ZIP 92123-1502

Our Internal Billing Reference

043-10030281-280729-003

Recipient's name Bernie Acuna

Phone (310) 428-5690

Company Gabriello Tongva Tribe

Recipient's address 1999 Avenue of the Stars #1100

Dept./Floor/Suite/Room

Address

Request a package be held at a specific FedEx location, print FedEx address here.

City Los Angeles

State CA

ZIP 90067

Try online shipping at fedex.com

By using this Airbill you agree to the service conditions on the back of this Airbill and in our current Service Guide, including terms that limit our liability.
Questions? Visit our Web site at fedex.com
or call 1.800.GoFedEx 1.800.463.3339.

0305810351

4a Express Package Service

Packages up to 150 lbs.

☐ FedEx Priority Overnight
Next business morning*

☒ FedEx Standard Overnight
Next business afternoon*

☐ FedEx First Overnight
Earliest next business morning
delivery to select locations*

☐ FedEx 2Day
Second business day*

☐ FedEx Express Saver
Third business day*

4b Express Freight Service

Packages over 150 lbs.

☐ FedEx 1Day Freight®
Next business day**

☐ FedEx 2Day Freight
Second business day**

☐ FedEx 3Day Freight
Third business day**

* Call for Confirmation.

5 Packaging

* Declared value limit \$500

☒ FedEx Envelope*

☐ FedEx Pak*
Includes FedEx Small Pak,
FedEx Large Pak, and FedEx Sturdy Pak

☐ FedEx Box

☐ FedEx Tube

☐ Other

6 Special Handling

Include FedEx address in Section 3.

☐ SATURDAY Delivery
Available ONLY for
FedEx Priority Overnight, FedEx 2Day,
FedEx 1Day Freight, and FedEx 2Day
Freight to select ZIP codes

☐ HOLD Weekday
at FedEx Location
NOT Available for
FedEx First Overnight

☐ HOLD Saturday
at FedEx Location
Available ONLY for
FedEx Priority Overnight and
FedEx 2Day to select locations

Does this shipment contain dangerous goods?
One box must be checked.

☒ No ☐ Yes
As per attached
Shipper's Declaration

☐ Yes
Shipper's Declaration
not required

☐ Dry Ice
Dry Ice, 6 UN 1845 x kg

Dangerous goods (including Dry Ice) cannot be shipped in FedEx packaging.

☐ Cargo Aircraft Only

7 Payment

Bill to: Enter FedEx Acct. No. or Credit Card No. below.

☒ Sender
Acct. No. In Section
1 will be billed

☐ Recipient

☐ Third Party

☐ Credit Card

☐ Cash/Check

FedEx Acct. No.
Credit Card No.

Exp.
Date

Total Packages

Total Weight

Total Declared Value†

1

1

\$.00

† Our liability is limited to \$100 unless you declare a higher value. See back for details.

FedEx Use Only

8 Sign to Authorize Delivery Without a Signature

By signing you authorize us to deliver this shipment without obtaining a signature and agree to indemnify and hold us harmless from any resulting claims.

466

S&S • Rev. Date 11/03 • Part 1 (58279) • ©1994-2003 FedEx • PRINTED IN U.S.A.

Print and press hard.

Date 6/20/16

Sender's FedEx
Account Number

1766-8145-4

Sender's name Adriana Borrayo

Phone (858) 712-8400

Company HDR/LA Sanitation

Address 8690 BALBOA AVE STE 200

Dept./Floor/Suite/Room

CITY SAN DIEGO

State CA

ZIP 92123-1502

Our Internal Billing Reference

043-10030281-280729-003

Recipient's name Rudy Ortega Jr

Phone (818) 837-0796

Company Fernandeno Tataviam Band

Recipient's address 1019 Second Street

Dept./Floor/Suite/Room

Address

Request a package be held at a specific FedEx location, print FedEx address here.

City San Fernando

State CA

ZIP 91930

Try online shipping at fedex.com

By using this Airbill you agree to the service conditions on the back of this Airbill and in our current Service Guide, including terms that limit our liability.
Questions? Visit our Web site at fedex.com
or call 1.800.GoFedEx 1.800.463.3339.

0305810351

4a Express Package Service

Packages up to 150 lbs.

☐ FedEx Priority Overnight
Next business morning*

☒ FedEx Standard Overnight
Next business afternoon*

☐ FedEx First Overnight
Earliest next business morning
delivery to select locations*

☐ FedEx 2Day
Second business day*

☐ FedEx Express Saver
Third business day*

4b Express Freight Service

Packages over 150 lbs.

☐ FedEx 1Day Freight®
Next business day**

☐ FedEx 2Day Freight
Second business day**

☐ FedEx 3Day Freight
Third business day**

* Call for Confirmation.

5 Packaging

* Declared value limit \$500

☒ FedEx Envelope*

☐ FedEx Pak*
Includes FedEx Small Pak,
FedEx Large Pak, and FedEx Sturdy Pak

☐ FedEx Box

☐ FedEx Tube

☐ Other

6 Special Handling

Include FedEx address in Section 3.

☐ SATURDAY Delivery
Available ONLY for
FedEx Priority Overnight, FedEx 2Day,
FedEx 1Day Freight, and FedEx 2Day
Freight to select ZIP codes

☐ HOLD Weekday
at FedEx Location
NOT Available for
FedEx First Overnight

☐ HOLD Saturday
at FedEx Location
Available ONLY for
FedEx Priority Overnight and
FedEx 2Day to select locations

Does this shipment contain dangerous goods?
One box must be checked.

☒ No ☐ Yes
As per attached
Shipper's Declaration

☐ Yes
Shipper's Declaration
not required

☐ Dry Ice
Dry Ice, 6 UN 1845 x kg

Dangerous goods (including Dry Ice) cannot be shipped in FedEx packaging.

☐ Cargo Aircraft Only

7 Payment

Bill to: Enter FedEx Acct. No. or Credit Card No. below.

☒ Sender
Acct. No. In Section
1 will be billed

☐ Recipient

☐ Third Party

☐ Credit Card

☐ Cash/Check

FedEx Acct. No.
Credit Card No.

Exp.
Date

Total Packages

Total Weight

Total Declared Value†

1

1

\$.00

† Our liability is limited to \$100 unless you declare a higher value. See back for details.

FedEx Use Only

8 Sign to Authorize Delivery Without a Signature

By signing you authorize us to deliver this shipment without obtaining a signature and agree to indemnify and hold us harmless from any resulting claims.

466

S&S • Rev. Date 11/03 • Part 1 (58279) • ©1994-2003 FedEx • PRINTED IN U.S.A.

001 Please print and press hard.

to 6/20/16 Sender's FedEx Account Number 1766-8145-4

nder's me Adriana Borrayo Phone (858) 712-8400

mpny HDR / LA Sanitation

dress 8670 BALBOA AVE STE 200

Dept./Floor/Suite/Room

y SAN DIEGO State CA ZIP 92123-1502

ur Internal Billing Reference 043-10030281-280729-003

ipient's me Sandonne Goad Phone 951 807-0479

mpny Gabriello/Tongva Nation

ipient's dpress 106 1/2 Judge John Also Street

cannot deliver to P.O. boxes or P.O. ZIP codes.

Dept./Floor/Suite/Room

dress #231

request a package be held at a specific FedEx location, print FedEx address here.

y Los Angeles State CA ZIP 90012

Try online shipping at fedex.com.

By using this Airbill you agree to the service conditions on the back of this Airbill and in our current Service Guide, including terms that limit our liability.

Questions? Visit our Web site at fedex.com or call 1.800.GoFedEx 1.800.463.3339.

0305810351

4a Express Package Service

Packages up to 150 lbs.

☐ FedEx Priority Overnight Next business morning* ☒ FedEx Standard Overnight Next business afternoon* ☐ FedEx First Overnight Earliest next business morning delivery to select locations*

☐ FedEx 2Day Second business day* ☐ FedEx Express Saver Third business day* FedEx Envelope rate not available. Minimum charge: One-pound rate

4b Express Freight Service

Packages over 150 lbs.

☐ FedEx 1Day Freight* Next business day** ☐ FedEx 2Day Freight Second business day** ☐ FedEx 3Day Freight Third business day**

* Call for Confirmation.

5 Packaging

* Declared value limit \$500

☒ FedEx Envelope* ☐ FedEx Pak* Includes FedEx Small Pak, FedEx Large Pak, and FedEx Sturdy Pak ☐ FedEx Box ☐ FedEx Tube ☐ Other

6 Special Handling

Include FedEx address in Section 3.

☐ SATURDAY Delivery Available ONLY for FedEx Priority Overnight, FedEx 2Day, FedEx 1Day Freight, and FedEx 2Day Freight to select ZIP codes ☐ HOLD Weekday at FedEx Location NOT Available for FedEx First Overnight ☐ HOLD Saturday at FedEx Location Available ONLY for FedEx Priority Overnight and FedEx 2Day to select locations

Does this shipment contain dangerous goods? One box must be checked.

☒ No ☐ Yes As per attached Shipper's Declaration ☐ Yes Shipper's Declaration not required ☐ Dry Ice Dry Ice, 8, UN 1845 x kg ☐ Cargo Aircraft Only

7 Payment

Bill to: Enter FedEx Acct. No. or Credit Card No. below:

☒ Sender Acct. No. in Section 1 will be billed. ☐ Recipient ☐ Third Party ☐ Credit Card ☐ Cash/Check

FedEx Acct. No. Credit Card No. Exp. Date

Total Packages	Total Weight	Total Declared Value*
1	1	\$.00

* Our liability is limited to \$100 unless you declare a higher value. See back for details.

FedEx Use Only

8 Sign to Authorize Delivery Without a Signature

By signing you authorize us to deliver this shipment without obtaining a signature and agree to indemnify and hold us harmless from any resulting claims.

466

SRS • Rev. Date 11/02 • Part #150279 • ©1994-2003 FedEx • PRINTED IN U.S.A.

001 Please print and press hard.

to 6/20/16 Sender's FedEx Account Number 1766-8145-4

nder's me Adriana Borrayo Phone (858) 712-8400

mpny HDR / LA Sanitation

dress 8670 BALBOA AVE STE 200

Dept./Floor/Suite/Room

y SAN DIEGO State CA ZIP 92123-1502

ur Internal Billing Reference 043-10030281-280729-003

ipient's me Linda Candelaria Phone (626) 676-1184

mpny Gabrielino-Tongva Tribe

ipient's dpress 1999 Avenue of the Stars #1100

cannot deliver to P.O. boxes or P.O. ZIP codes.

Dept./Floor/Suite/Room

dress

request a package be held at a specific FedEx location, print FedEx address here.

y Los Angeles State CA ZIP 90067

Try online shipping at fedex.com.

By using this Airbill you agree to the service conditions on the back of this Airbill and in our current Service Guide, including terms that limit our liability.

Questions? Visit our Web site at fedex.com or call 1.800.GoFedEx 1.800.463.3339.

0305810351

4a Express Package Service

Packages up to 150 lbs.

☐ FedEx Priority Overnight Next business morning* ☒ FedEx Standard Overnight Next business afternoon* ☐ FedEx First Overnight Earliest next business morning delivery to select locations*

☐ FedEx 2Day Second business day* ☐ FedEx Express Saver Third business day* FedEx Envelope rate not available. Minimum charge: One-pound rate

4b Express Freight Service

Packages over 150 lbs.

☐ FedEx 1Day Freight* Next business day** ☐ FedEx 2Day Freight Second business day** ☐ FedEx 3Day Freight Third business day**

* Call for Confirmation.

5 Packaging

* Declared value limit \$500

☒ FedEx Envelope* ☐ FedEx Pak* Includes FedEx Small Pak, FedEx Large Pak, and FedEx Sturdy Pak ☐ FedEx Box ☐ FedEx Tube ☐ Other

6 Special Handling

Include FedEx address in Section 3.

☐ SATURDAY Delivery Available ONLY for FedEx Priority Overnight, FedEx 2Day, FedEx 1Day Freight, and FedEx 2Day Freight to select ZIP codes ☐ HOLD Weekday at FedEx Location NOT Available for FedEx First Overnight ☐ HOLD Saturday at FedEx Location Available ONLY for FedEx Priority Overnight and FedEx 2Day to select locations

Does this shipment contain dangerous goods? One box must be checked.

☒ No ☐ Yes As per attached Shipper's Declaration ☐ Yes Shipper's Declaration not required ☐ Dry Ice Dry Ice, 8, UN 1845 x kg ☐ Cargo Aircraft Only

7 Payment

Bill to: Enter FedEx Acct. No. or Credit Card No. below:

☒ Sender Acct. No. in Section 1 will be billed. ☐ Recipient ☐ Third Party ☐ Credit Card ☐ Cash/Check

FedEx Acct. No. Credit Card No. Exp. Date

Total Packages	Total Weight	Total Declared Value*
1	1	\$.00

* Our liability is limited to \$100 unless you declare a higher value. See back for details.

FedEx Use Only

8 Sign to Authorize Delivery Without a Signature

By signing you authorize us to deliver this shipment without obtaining a signature and agree to indemnify and hold us harmless from any resulting claims.

466

SRS • Rev. Date 11/02 • Part #150279 • ©1994-2003 FedEx • PRINTED IN U.S.A.

0M Please print and press hard.

to 4/20/10

Sender's FedEx
Account Number

1766-8145-4

nder's
ime Adriana Borrayo

Phone (858) 712-8400

mpany HDR / LA Sanitation

ldress 8690 BALBOA AVE STE 200

Dept./Floor/Suite/Room

y SAN DIEGO

State CA

ZIP 92123-1502

ur Internal Billing Reference

043-10030281-280729-003

ipient's
ama Conrad Acuna

Phone ()

mpany Gabrielino- Tongva Tribe

ipient's
ldress 1999 Avenue of the Stars #1100

cannot deliver to P.O. boxes or P.O. ZIP codes.

Dept./Floor/Suite/Room

ldress

*request a package be held at a specific FedEx location, print FedEx address here.

ty Los Angeles

State CA

ZIP 90067

Try online shipping at fedex.com

By using this Airbill you agree to the service conditions on the back of this Airbill and in our current Service Guide, including terms that limit our liability.

Questions? Visit our Web site at fedex.com

or call 1.800.GoFedEx 1.800.463.3339.

0305810351

4a Express Package Service

☐ FedEx Priority Overnight
Next business morning*

☒ FedEx Standard Overnight
Next business afternoon*

Packages up to 150 lbs.
* To most locations
† Earliest next business morning delivery to select locations*

☐ FedEx 2Day
Second business day*

☐ FedEx Express Saver
Third business day*

4b Express Freight Service

Packages over 150 lbs.
** To most locations

☐ FedEx 1Day Freight*
Next business day**

☐ FedEx 2Day Freight
Second business day**

☐ FedEx 3Day Freight
Third business day**

* Call for Confirmation

5 Packaging

* Declared value limit \$500

☐ FedEx Pak*
Envelope*

☐ Includes FedEx Small Pak,
FedEx Large Pak, and FedEx Sturdy Pak

☐ FedEx Box

☐ FedEx Tube

☐ Other

6 Special Handling

Include FedEx address in Section 3.

☐ SATURDAY Delivery
Available ONLY for

FedEx Priority Overnight, FedEx 2Day,
FedEx 1Day Freight, and FedEx 2Day
Freight to select ZIP codes

☐ HOLD Weekday
at FedEx Location
NOT Available for

FedEx First Overnight

☐ HOLD Saturday
at FedEx Location
Available ONLY for

FedEx Priority Overnight and
FedEx 2Day to select locations

Does this shipment contain dangerous goods?

One box must be checked.

☒ No

☐ Yes
As per attached
Shipper's Declaration

☐ Yes
Shipper's Declaration
not required

☐ Dry Ice
Dry Ice, 9, UN 1845

☐ Cargo Aircraft Only

Dangerous goods (including Dry Ice) cannot be shipped in FedEx packaging.

7 Payment

BILL TO:

Enter FedEx Acct. No. or Credit Card No. below.

☒ Sender
Acct. No. in Section
1 will be billed.

☐ Recipient

☐ Third Party

☐ Credit Card

☐ Cash/Check

FedEx Acct. No.
Credit Card No.

Exp.
Date

Total Packages

Total Weight

Total Declared Value*

1

1

\$

.00

*Our liability is limited to \$100 unless you declare a higher value. See back for details.

FedEx Use Only

8 Sign to Authorize Delivery Without a Signature

By signing you authorize us to deliver this shipment without obtaining a signature and agree to indemnify and hold us harmless from any resulting claims.

466

SPS • Rev. Date 11/05 • Part #156278 • ©1994-2003 FedEx • PRINTED IN U.S.A.



GABRIELEÑO BAND OF MISSION INDIANS - KIZH NATION

Historically known as The San Gabriel Band of Mission Indians
recognized by the State of California as the aboriginal tribe of the Los Angeles basin

Adriana Borrayo
City of Los Angeles
Solid Resources Processing and Construction Division

RE: AB52 consultation response for Lopez Canyon Equestrian Trails and Trailhead Project/ City of Los Angeles

Dear Adriana Borrayo,

July 20, 2016

Please find this letter in response to your request for consultation dated June 16, 2016. I have reviewed the project site and do have concerns for cultural resources. Your project lies in an area where the Ancestral territories of the Kizh (Kite) Gabrieleño's villages adjoined and overlapped with each other, at least during the Late Prehistoric and Protohistoric Periods. The homeland of the Kizh Gabrieleño was probably the most influential Native American group in aboriginal southern California (Bean and Smith 1978a:538), was centered in the Los Angeles Basin, and reached as far east as the San Bernardino-Riverside area. The homeland of our neighbors the Serranos was primarily the San Bernardino Mountains, including the slopes and lowlands on the north and south flanks. Whatever the linguistic affiliation, Native Americans in and around the project area exhibited similar organization and resource procurement strategies. Villages were based on clan or lineage groups. Their home/ base sites are marked by midden deposits often with bedrock mortars. During their seasonal rounds to exploit plant resources, small groups would migrate within their traditional territory in search of specific plants and animals. Their gathering strategies of ten left behind signs of special use sites, usually grinding slicks on bedrock boulders, at the locations of the resources.

Due to the project location and the high sensitivity of the area location, we would like to request one of our certified Native American Monitor to be on site during any and all ground disturbances (including but not limited to pavement removal, post holing, auguring, boring, grading, excavation and trenching) to protect any cultural resources which may be effected during construction or development. In all cases, when the Native American Heritage Commission states there are "no records of sacred sites in the project area" the NAHC will always refer lead agencies to the respective Native American Tribe because the NAHC is only aware of general information and are not the experts on each California Tribe. Our Elder Committee & Tribal Historians are the experts for our Tribe and are able to provide a more complete history (both written and oral) regarding the location of historic villages, trade routes, cemeteries and sacred/religious sites in the project area. While the property may be located in an area that has been previously developed, numerous examples can be shared to show that there still is a possibility that unknown, yet significant, cultural resources will be encountered during ground disturbance activities. Please note, if they haven't been listed with the NAHC, it doesn't mean that they aren't there. Not everyone reports what they know.

The recent implementation of AB52 dictates that lead agencies consult with Native American Tribes who can prove and document traditional and cultural affiliation with the area of said project in order to protect cultural resources. However our tribe is connected Ancestrally to this project location area, what does Ancestrally or Ancestral mean? The people who were in your family in past times, Of, belonging to, inherited from, or denoting an ancestor or ancestors <http://www.thefreedictionary.com/ancestral>. Our priorities are to avoid and protect without delay or conflicts – to consult with you to avoid unnecessary destruction of cultural and biological resources, but also to protect what resources still exist at the project site for the benefit and education of future generations.

CC: NAHC

With respect,

Andrew Salas, Chairman
cell (626)926-4131

Andrew Salas, Chairman
Albert Perez, treasurer I

Nadine Salas, Vice-Chairman
Martha Gonzalez Lemos, treasurer II

Christina Swindall Martinez, secretary
Richard Gradias, Chairman of the council of Elders

PO Box 393 Covina, CA 91723

www.gabrieleñoindians@yahoo.com

gabrieleñoindians@yahoo.com

From: Meyer, Clint
Sent: Monday, September 26, 2016 12:02 PM
To: Parsons, Terri L.
Subject: FW: Lopez Appendix D
Attachments: Lopez Canyon AB52 Consultation Letter_Salas Signed.pdf

Please add this email string to the end of Appendix D as well.

Clint Meyer, AICP
D 858-712-8367 M 714-292-8776

hdrinc.com/follow-us

From: Adriana Borrayo [<mailto:adriana.borrayo@lacity.org>]
Sent: Wednesday, September 21, 2016 11:03 AM
To: Meyer, Clint
Subject: Fwd: AB52 consultation response for Lopez Canyon Equestrian Trails and Trailhead Project/ City of Los Angeles

Here is the short thread of emails with Mr. Salas.

Let me know if you change your mind about the follow-up call.

Thanks,

----- Forwarded message -----

From: **Adriana Borrayo** <adriana.borrayo@lacity.org>
Date: Tue, Sep 13, 2016 at 4:08 PM
Subject: Re: AB52 consultation response for Lopez Canyon Equestrian Trails and Trailhead Project/ City of Los Angeles
To: Andy <gabrielenoindians@yahoo.com>

Hi Mr. Salas,

Attached is the letter. Please get back to us as soon as your schedule allows.

Thank you,

On Tue, Sep 13, 2016 at 8:35 AM, Andy <gabrielenoindians@yahoo.com> wrote:

Adriana

Thank you for your email. I have not yet received or read your letter . Can you please send it in an email ? Thank you

Sent from my iPhone

On Sep 13, 2016, at 8:33 AM, Adriana Borrayo <adriana.borrayo@lacity.org> wrote:

Hi Mr. Andrew Salas,

I just wanted to follow up with you regarding the AB52 consultation response letter from the City of Los Angeles dated July 22, since it has been more than 30 days since we sent the letter. Did you receive this letter in the mail and have a chance to review?

Please let us know if you have any other questions, comments or concerns regarding the above project.

Sincerely,

--

Adriana Borrayo
Environmental Engineering Associate
City of Los Angeles/Bureau of Sanitation
Solid Resources Processing and Construction Division
phone: [\(213\) 847-2300](tel:(213)847-2300)
fax: [\(213\) 485-2958](tel:(213)485-2958)



--

Adriana Borrayo
Environmental Engineering Associate
City of Los Angeles/Bureau of Sanitation
Solid Resources Processing and Construction Division
phone: [\(213\) 847-2300](tel:(213)847-2300)
fax: [\(213\) 485-2958](tel:(213)485-2958)



--

Adriana Borrayo
Environmental Engineering Associate
City of Los Angeles/Bureau of Sanitation
Solid Resources Processing and Construction Division
phone: [\(213\) 847-2300](tel:(213)847-2300)
fax: [\(213\) 485-2958](tel:(213)485-2958)