SEPTEMBER 2016



Draft Environmental Impact Report

(DRAFT EIR)

[STATE CLEARINGHOUSE NO. 2015021014]

for Los Angeles International Airport (LAX) Landside Access Modernization Program

City of Los Angeles
Los Angeles World Airports

Appendix K

Los Angeles World Airports

Appendix K

Hazardous Materials Assessment



K.1 Hazardous Materials Assessment, October 14, 2015

K.2 Preliminary Geotechnical Evaluation, Pile Foundations, January 29, 2016

K.3 Addendum Letter – Hazardous Materials Assessment, June 29, 2016

K.1

Hazardous Materials Assessment, October 14, 2015



HAZARDOUS MATERIALS ASSESSMENT
LANDSIDE ACCESS MODERNIZATION PROGRAM
LOS ANGELES INTERNATIONAL AIRPORT
LOS ANGELES, CALIFORNIA

PREPARED FOR:
Ricondo & Associates, Inc.
20 North Clark Street, Suite 1500
Chicago, Illinois 60602

PREPARED BY:
Ninyo & Moore
Geotechnical and Environmental Sciences Consultants
475 Goddard, Suite 200
Irvine, California 92618

October 14, 2015
Project No. 209291003

October 14, 2015
Project No. 209291003

Mr. Stephen D. Culberson, Director
Ricondo & Associates, Inc.
20 North Clark Street, Suite 1500
Chicago, Illinois 60602

Subject: Hazardous Materials Assessment
Landside Access Modernization Program
Los Angeles International Airport
Los Angeles, California

Dear Mr. Culberson:

In accordance with your authorization, Ninyo & Moore has completed a Hazardous Materials Assessment for the Landside Access Modernization Program at Los Angeles International Airport in the City of Los Angeles, California. The Preliminary HMA has been performed in accordance with Ninyo & Moore's proposal and cost estimate dated February 12, 2015. The report describes our findings, methodologies, and conclusions.

Sincerely,
NINYO & MOORE

Denisse A. Hernandez
Staff Geologist

Patrick Cullip
Project Engineer

Summer Hansen-Rooks
Project Environmental Scientist

John Jay Roberts, PG, CEG
Senior Geologist

DAH/PJC/SJH/JJR/mlc

Distribution: (1) Addressee (via e-mail)

TABLE OF CONTENTS

Page

1. INTRODUCTION 1
   1.1. Purpose and Scope of Investigation 1
   1.2. Limitations 4
2. SITE DESCRIPTION/SETTING 5
   2.1. Overview 5
   2.2. Area A 6
   2.3. Area B 6
   2.4. Area C 6
   2.5. Area D 6
3. AREA GEOLOGY AND HYDROGEOLOGY 6
4. REVIEW OF HISTORICAL INFORMATION 8
   4.1. Sanborn Fire Insurance Rate Maps 8
   4.2. Aerial Photograph Review 11
   4.3. Topographic Maps 13
      4.3.1. Area A 13
      4.3.2. Area B 14
      4.3.3. Area C 14
      4.3.4. Area D 15
   4.4. Oil and Gas Maps and Methane 15
   4.5. Previous Reports 15
      4.5.1. Camp Dresser & McKee Inc. (CDM), 1992, Underground Tanks and Hazardous Substances (UTAHS) Program Review of Subsurface Investigation Report and Remedial Action Plan for Ogden Aviation Services, 6221 West 96th Street, Los Angeles International Airport (LAX), dated December 21. ... 18
      4.5.2. Regional Water Quality Control Board, Los Angeles Region (RWQCB-LAR), 1993, Letter - Facility at 9851 Sepulveda Boulevard, Los Angeles, CA - Review of Soil Assessment and Remediation, dated February 18. 19
      4.5.3. MJA Consulting Inc., 1995, Report, Underground Tank Removal, Budget Rent a Car, 9775 Airport Boulevard, Los Angeles, California, dated November 6. . 19
      4.5.4. LAWA, 1996, Memo: LAX - Lot C Possible Underground Contamination from Park One Property, dated April 25. 20
      4.5.5. RWQCB-LAR, 1996, UST Closure, Federal Aviation Administration, LAX Air Traffic Control Tower, 1 World Way, Los Angeles, California (ID #900450270), dated June 26. 20
      4.5.6. Tetra Tech, 1998, Phase II ESA, United States Postal Service (USPS) Worldway Retail Unit, 9029 Airport Boulevard, Los Angeles, California 90045, dated July 29. 21

4.5.7. LAWA, 1998, Letter: Releases of Contaminants Affecting LAX, dated December 21. 22
4.5.8. CDM, 1999, Phase I ESA Report, 9418 Belford Avenue, Los Angeles, California, dated February 11. 22
4.5.9. CDM, 1999, UTAHS Program, Findings of Environmental Database Search and Site History Review, 2050 West 84th Street, Los Angeles, California (site), CDM Project No. 2232-111.84th, dated February 11....22
4.5.10. LAWA, 1999, Memo: LAX- 2050 West 84th Street – Site Assessment Reports, dated February 19. 23
4.5.11. C. James & Associates, 1999, Groundwater-Monitoring Well Sampling and Gradient Assessment, First Quarter 1999, Budget Car Rental of Southern California, 9775 Airport Boulevard, Los Angeles, California, dated April 9...24
4.5.12. Ninyo & Moore, 1999, Phase I ESA Report, Single Family Residences and Apartments- Manchester Square Area, Los Angeles, California, dated April 29.25
4.5.13. CTL Environmental Services (CTL), 1999, Phase I ESA, 5860-5880 West 93rd Street & 9301-9401 Belford Avenue, Westchester, California, dated April 30.25
4.5.14. CTL, 1999, Phase I ESA, 9410-9440 Airport Boulevard, Westchester, California, dated April 30. 26
4.5.15. C. James & Associates Inc., 2003, Fourth Quarter 2002 Groundwater Monitoring and Remediation System Evaluation Report, Budget Car Rental of Southern California, 9775 Airport Boulevard, Los Angeles, California ID #900450125, dated January 3....26
4.5.16. LAWA, 2007, Memo: LAX - Phase I Report Review - 9800 South Sepulveda Boulevard, Los Angeles, California 90045, dated April 2....27
4.5.17. LAWA, 2010, Memo: LAX- Vacant Lot Located on the Northeast Corner of Jenny Ave. and Westchester Parkway - Environmental Site Evaluation, dated July 20. 27
4.5.18. L. Joseph & Associates, LLC, 2010, Dual Phase Extraction Interim Remedial Action Report, Budget Car Rental, 9775 Airport Boulevard, dated August 16.28
4.5.19. LAWA, 2010, Memo: LAX - Demolition Service for Residential Structure - Transmittal of Asbestos, Lead, and Hazardous Materials Survey - 5842 West 95th Street, Los Angeles, California, 90045, dated November 17. 28
4.5.20. LAWA, 2011, LAX - Phase I ESA - Former Hertz Rent A Car Site - 9029 Airport Boulevard, Los Angeles International Airport, Los Angeles, California 90045, dated February 15....29
4.5.21. RWQCB-LAR, 2011, Approval for Soil Vapor Sampling and Intermittent SVE Operation - Former Honeywell Sepulveda Site, 9851 South Sepulveda Boulevard, Los Angeles, California (SCP #0346, Site ID #1841000), dated March 10. 30
4.5.22. LAWA, 2011, Memo: LAX - Phase I ESA Review-Airport Century Inn (BFN-1968), 5535 and 5547 West Century Boulevard, Los Angeles, California 90045, dated August 11. 31

4.5.23. RWQCB-LAR, 2011, Letter - UST Program - Directive to Take Corrective Action in Response to Unauthorized UST Release- Health and Safety Code Section 25296.10 and Title 23, Chapter 16, California Code of Regulations, Section 2720-2727. Budget Rent-A-Car (Priority D-1 Site), 9775 Airport Boulevard, Westchester (Case No. 900450125), dated December 9. 32
4.5.24. LAWA, 2012, Memo: LAX - Former Hertz Rent-A-Car Facility - Supplemental Site Characterization and Hazardous Materials Survey - 9029 Airport Boulevard, Los Angeles, CA 90045, dated February 9.....32
4.5.25. AMEC, 2012, Soil and Groundwater Investigation Report - Northwest Quadrant, dated March 30.....33
4.5.26. RWQCB-LAR, 2012, UST Program - Case Closure, Avis Rent A Car Facility, 9217 Airport Boulevard, Los Angeles (File No. 900450343), dated September 28. 34
4.5.27. AMEC, 2014, 2014 Annual Groundwater Monitoring Report, Former Honeywell Sepulveda Site, Los Angeles, California, dated April 15.....34
4.5.28. LAWA, 2014, Memo: LAX- Phase I ESA Review-Burger King Restaurant (Lease LAA-6187A), 9601 Airport Boulevard, Los Angeles 90045, dated October 14.....35
4.5.29. AMEC, 2015, Work Plan for Aquifer Testing and Pilot Testing of Groundwater Treatment Technologies, Former Honeywell Sepulveda Site, 9851 Sepulveda Boulevard, Los Angeles, California, Spills, Leaks, Investigations, and Cleanups Program (SLIC) File No. 0346, dated March 30.35

5. ENVIRONMENTAL DATABASE REVIEW 36
5.1. Area A.....36
5.1.1. Federal Databases – Area A.....38
5.1.2. State Databases – Area A.....40
5.1.3. Non-ASTM Databases – Area A 43
5.2. Area B.....47
5.2.1. Federal Databases – Area B 49
5.2.2. State Databases – Area B 50
5.2.3. Non-ASTM Databases – Area B.....56
5.3. Area C.....60
5.3.1. Federal Databases – Area C 62
5.3.2. State Databases – Area C 63
5.3.3. Non-ASTM Databases – Area C.....66
5.4. Area D.....70
5.4.1. Federal Databases – Area D.....72
5.4.2. State Databases – Area D.....72
5.4.3. Non-ASTM Databases – Area D 72
5.5. Summary of Properties of Concern 73

6. SITE RECONNAISSANCE.....74
6.1. Area A.....75

6.1.1. Chemical Storage Areas 75
6.1.2. Groundwater Monitoring Wells or Other Wells 75
6.1.3. Storage Tanks (USTs and ASTs) 76
6.1.4. PCBs 76
6.1.5. Degraded/Heavy Stained Pavement 76
6.1.6. Other Environmental Issues 76
6.2. Area B 76
6.2.1. Chemical Storage Areas 76
6.2.2. Groundwater Monitoring Wells or Other Wells 76
6.2.3. Storage Tanks (USTs and ASTs) 77
6.2.4. PCBs 77
6.2.5. Degraded/Heavy Stained Pavement 77
6.2.6. Other Environmental Issues 77
6.3. Area C 77
6.3.1. Chemical Storage Areas 77
6.3.2. Groundwater Monitoring Wells or Other Wells 78
6.3.3. Storage Tanks (USTs and ASTs) 78
6.3.4. PCBs 78
6.3.5. Degraded/Heavy Stained Pavement 78
6.3.6. Other Environmental Issues 78
6.4. Area D 78
6.4.1. Chemical Storage Areas 78
6.4.2. Groundwater Monitoring Wells or Other Wells 79
6.4.3. Storage Tanks (USTs and ASTs) 79
6.4.4. PCBs 79
6.4.5. Degraded/Heavy Stained Pavement 79
6.4.6. Other Environmental Issues 79
7. PROPERTIES OF CONCERN 79
8. NON-SPECIFIC AREAS OF CONCERN 81
9. HAZARDOUS MATERIALS IMPACTS 81
10. MITIGATION MEASURES 82
11. REFERENCES 84

Tables

Table 1 – Summary of Sanborn Fire Insurance Rate Maps – Area A 9
Table 2 – Summary of Sanborn Fire Insurance Rate Maps – Area B 9
Table 3 – Summary of Sanborn Fire Insurance Rate Maps – Area C 10
Table 4 – Summary of Sanborn Fire Insurance Rate Maps – Area D 10
Table 5 – Historical Aerial Photo Review (Areas A, B, C, and D) 11
Table 6 – Environmental Database Search – Area A 36
Table 7 – Environmental Database Search Results – Area B 47

Table 8 – Environmental Database Search Results – Area C 60
Table 9 – Environmental Database Search Results – Area D 70
Table 10 – Summary of Properties of Concern from the EDR Database Report 73
Table 11 – Site Reconnaissance (Areas A, B, and C) 75
Table 12 – Identified Specific Properties of Concern 80

Figures

Figure 1 – Site Location
Figure 2 – Site Plan
Figure 3 – Area A
Figure 4 – Area B
Figure 5 – Area C
Figure 6 – Area D

Appendices

Appendix A – Historical Research Documentation
Appendix B – EDR Environmental Database Report
Appendix C – Photographic Documentation

1. INTRODUCTION

Ricondo & Associates, Inc. (Ricondo, the Client) has authorized Ninyo & Moore to perform a Hazardous Materials Assessment (HMA) for incorporation into their Initial Study (IS) for the Landside Access Modernization Program Project (project) at Los Angeles International Airport (LAX) in the City of Los Angeles, California. The HMA was performed to identify, to the extent practical, contaminated or potentially contaminated areas and other hazardous materials issues within the project. Areas of the project are bounded by Tom Bradley International Terminal in the Central Terminal Area (CTA) on the west, Interstate 105 (I-105) on the south, Interstate 405 (I-405) on the east, and Westchester Parkway/West Arbor Vitae Street to the north (site, Figures 1 and 2).

The objectives of the project include: modernizing LAX by relieving traffic congestion within the CTA and on the surrounding street network; improve access options and the travel experience for passengers; and provide connection to the Los Angeles County Metropolitan Transportation Agency (MTA or Metro) rail system. The major project components include:

- Automated people mover system located inside and outside of the CTA
- Two intermodal transportation facilities (ITF west and ITF east)
- Consolidated rental car facility
- Roadway improvements
- Utilities improvements
- Construction laydown and staging areas
- Potential future related development

1.1. Purpose and Scope of Investigation

The purpose of this HMA was to evaluate, in general accordance with the process described in ASTM International (ASTM) Practice E1527-13, recognized environmental conditions (RECs), which are defined by ASTM as "the presence or likely presence of any hazardous

substance or petroleum products in, on, or at a property: (1) due to a release to the environment; (2) under conditions indicative of a release to the environment; or (3) under conditions that pose a material threat of a future release to the environment."

As defined in ASTM E1527-13, de minimis conditions are not considered RECs. A de minimis condition is defined as "a condition that generally does not present a threat to human health or the environment and that generally would not be the subject of an enforcement action if brought to the attention of appropriate governmental agencies."

Identification of RECs fall into three categories: existing RECs (as defined above); Historical RECs (HRECs); or Controlled RECs (CRECs).

- HREC – A HREC is defined as "a past release of any hazardous substance or petroleum products that has occurred in connection with the property and has been addressed to the satisfaction of the applicable regulatory authority or meeting unrestricted use criteria established by a regulatory authority, without subjecting the property to any required controls (for example, property use restrictions, activity and use limitations [AULs], institutional controls, or engineering controls)."

- CREC – A CREC is defined as "recognized environmental conditions resulting from a past release of hazardous substances or petroleum products that has been addressed to the satisfaction of the applicable regulatory authority (for example, as evidenced by the issuance of a no further action letter or equivalent, or meeting risk-based criteria established by regulatory authority), with hazardous substances or petroleum products allowed to remain in place subject to the implementation of required controls (for example, property use restrictions, AULs, institutional controls, or engineering controls)."

To evaluate the likelihood of encountering hazardous substances during construction activities, Ninyo & Moore performed a limited evaluation of the site and properties adjoining the site with regard to the potential presence of hazardous substances. A limited ASTM 2013 standard was used to evaluate the site, which did not include interviews or user questionnaires. A database radii search of 1/8-mile was used to assess potential impacts to the site.

The likelihood of specific areas of the project being contaminated by hazardous materials was ranked as high, moderate, or low based on the following descriptions:

- **High** – Property with known or probable contamination within the area of the Project. An example of a property in this category would be a leaking underground storage tank (LUST) facility where remediation had not been started or was not yet finished.

- **Moderate** – Property with potential or suspected contamination within the area of the Project. Examples of properties in this category would be LUST facilities in final stages of remediation or in post-remediation monitoring. A second example would be a property with known use and storage of hazardous materials which had received violation notices from inspecting agency or where visual evidence of inadequate chemical and storage practices (such as significant staining) were observed but where no environmental assessments had occurred. Also included in this category are facilities where underground storage tanks (USTs) are likely present and/or facilities that have used significant quantities of hazardous materials, but appear to be abandoned by their former operators.

- **Low** – Property which uses or stores hazardous materials but with no significant violations, known releases, or evidence of inadequate chemical handling practices. Example properties would be UST or dry cleaning facilities with no documented releases or where remediation of previous releases had been completed.

As presented in this report, Ninyo & Moore has been retained to conduct an HMA, which will be incorporated into the IS within the project area outlined on Figure 1 to identify areas of the project where unauthorized releases of hazardous materials have occurred. The scope of this HMA included, but was not limited to, the following tasks:

- Conduct site visits to visually evaluate site characteristics for possible contaminated surface soil or surface water, improperly stored hazardous materials, possible sources of polychlorinated biphenyls (PCBs), and possible indications of site contamination from activities at the proposed site.

- Conduct site vicinity reconnaissance events to evaluate characteristics of adjacent properties for possible environmental influences on the site. Properties within and adjoining the site were visually evaluated from public rights-of-way only.

- Review available environmental reports for the site and for properties located within approximately $^{1}/_{8}$ mile of the site, if provided by the client.

- Review a computerized database search of readily available government and regulatory agency environmental lists for the site and for properties located within approximately one-eighth mile of the site. The objective of the database search was to evaluate locations where hazardous materials may have been used or stored and their possible effects on the site. On-site listings of possible concern were further evaluated by requesting and reviewing readily available on-line environmental documents for the site from regulatory agencies. Locations of properties of concern are shown on maps of the site vicinity.

- Review of State of California, Department of Conservation, Division of Oil, Gas, and Geothermal Resources (DOGGR) oil-field maps and review information, if any, provided by the California State Fire Marshal regarding oil and natural gas pipelines in the site vicinity.

- Review of the City of Los Angeles methane zone and methane buffer zone maps.

- Review historical land use of the site and site vicinity to provide an overview of past uses that likely involved the use or storage of hazardous materials. Information used to review the site history included, but was not necessarily limited to, readily available historical aerial photographs, Sanborn Fire Insurance Rate Maps, and historic United States Geological Survey Topographic Maps. Ninyo & Moore attempted to note historical site uses involving the use or storage of hazardous materials from the time when the site was undeveloped or agricultural.

- Prepare this stand-alone HMA report.

1.2. Limitations

This HMA has been prepared for use by Ricondo. The information presented in this report is based on the project scope of the HMA (Section 1.1). Ninyo & Moore has relied on information provided by others in our description of historical conditions and our review of regulatory databases and files. However, Ninyo & Moore makes no warranties or guarantees regarding the accuracy or completeness of the information provided or compiled by others. Ninyo & Moore observed the exterior of the properties during the site reconnaissance. Ninyo & Moore did not conduct interviews with individual tenants within the area of the site or site vicinity.

No HMA can completely eliminate uncertainty regarding the potential for hazardous materials conditions in connection with a property. Performance of this HMA is intended to

reduce, but not eliminate, uncertainty regarding the presence of hazardous materials conditions. The available data do not provide definitive information relative to past uses, operations, or incidents at the project or adjacent properties. The existence of contamination within the project area that was not identified during this HMA is possible and cannot be adequately assessed without additional research beyond the stated scope of the HMA. Further evaluation of these types of risks could include subsurface exploration, sampling, and/or other forms of testing.

In addition, some substances may be present within the project area or in the vicinity in quantities below those categorized as actionable by current environmental regulations. Ninyo & Moore cannot be responsible if regulatory standards are changed in the future in a manner that renders the current proposed Project conditions actionable.

2. SITE DESCRIPTION/SETTING

The following sections provide a description of the land uses at the project site. Due to the size of the project, this report discusses the site in four geographic areas, Areas A, B, C, and D as discussed in the following sections (Figures 2 through 6).

2.1. Overview

The project area consists of approximately 2,000 acres in Los Angeles, California. The project area is bounded by Tom Bradley International Terminal in the CTA on the west; LAX property, West Century Boulevard, West 106th Street, and I-105 on the south; Ocean Gate Avenue, South Ash Avenue, and I-405 on the east; and Westchester Parkway/West Arbor Vitae Street and Interceptor Street on the north. The project extends across LAX property, Los Angeles Metro facilities, private property, and various roadways. Current land uses in these areas include parking garages, surface parking lots, rental car facilities, hotels, Los Angeles County Metro facilities, residential areas, manufacturing facilities, and various roadways. The site vicinity is highly developed and urbanized with passenger terminals, hotels, office buildings, parking lots, rental car facilities, light industrial facilities, highways, and former residential areas.

2.2. Area A

Area A is bounded to the north by LAX property and Westchester Parkway; to the east by Jenny Avenue and Avion Drive; to the south by LAX property and West Century Boulevard; and to the west by Tom Bradley International Terminal in the CTA (Figure 3).

2.3. Area B

Area B is bounded to the north by Interceptor Street and West Arbor Vitae Street; to the east by Aviation Boulevard; to the south by West Century Boulevard; and to the west by Jenny Avenue and Avion Drive (Figure 4).

2.4. Area C

Area C is bounded to the north by West Arbor Vitae Street; to the east by I-405, South Ash Avenue, and Ocean Gate Avenue; to the south by West 106th Street and West Century Boulevard; and to the west by Aviation Boulevard (Figure 5).

2.5. Area D

Area D is bounded to the north by West 111th Street; to the east by various commercial facilities, and ProLogis distribution center; to the south by Imperial Highway; and to the west by Aviation Boulevard (Figure 6).

3. AREA GEOLOGY AND HYDROGEOLOGY

The project site is located approximately 2 miles east of the Pacific Coast, within the Los Angeles Basin, which is bounded on the north by the Transverse Ranges geomorphic province. The Los Angeles Basin has been divided into four blocks, which are generally separated by prominent fault systems: the northwestern block, the southwestern block, the central block, and the northeastern block. The project area is located within the southwestern block, which is bounded on the east by the onshore segment of the Newport-Inglewood fault zone. The southwestern block includes anticlinal and synclinal structural features within the basement rocks that are overlain by younger sedimentary rocks and alluvium. The Los Angeles Basin is traversed by several major active faults. The Palos Verdes and Newport-Inglewood fault zones

are major active faults within the southwestern block of the Los Angeles Basin (Norris and Webb, 1990).

According to the Geologic map of the Venice and Inglewood Quadrangles, Los Angeles County, the site is generally underlain by alluvial soils consisting of gravel, sand, silt, and clay (Dibblee and Minch, 2007). A previous site investigation by Hatch Mott MacDonald in 2012 reportedly encountered: "…stiff to hard sandy lean clay to lean clay in the upper 10 to 20 feet. Approximately 20 feet of medium dense to very dense silty sand to poorly graded sand with silt underlies the upper clay unit. Underlying this to maximum depths explored are stiff to hard high plasticity fat clays interbedded with very stiff to hard low plasticity lean clays and silts".

Due to the size of the site, Ninyo & Moore reviewed reports on several facilities for an overall view of groundwater in the site vicinity. Groundwater data was collected from the following facilities:

- Former Honeywell Sepulveda Site at 9851 Sepulveda Boulevard, in the western portion of Area A (intersection of Sepulveda Boulevard and West Century Boulevard). Groundwater was measured in July 2014 and January 2015 at depths from 89.1 to 98.9 feet below ground surface (bgs), with groundwater flow generally to the east. Five perched water-bearing zones were also present on the facility at depths ranging from 40.2 to 97.8 feet bgs (Amec Foster Wheeler, 2015).

- Budget Car Rental of Southern California at 9775 Airport Boulevard, in the southern portion of Area B (intersection of Airport Boulevard and West 98th Street). Groundwater was measured in October 2014 at depths from 89.1 to 92.1 feet bgs, with groundwater flow generally to the south (L. Joseph Associates, LLC [LJA], 2015).

- Former National Car Rental System Facility at 9419 Airport Boulevard, in the western portion of Area B (intersection of Airport Boulevard and West 96th Street). Groundwater was measured in April 2009 at depths from 91.8 to 92.7 feet bgs, with groundwater flow generally to the east-southeast (Groundwater and Environmental Services, 2009).

- Former King Delivery, Inc. at 5600 West Arbor Vitae Street, in the northern portion of Area B (intersection of West Arbor Vitae Street and Portal Avenue). Groundwater was measured in December 2014 at depths from 91.2 to 94.4 feet bgs, with groundwater flow generally to the east (Ardent Environmental Group, Inc., 2015).

- Former Honeywell Aviation Site at 9225 Aviation Boulevard, in the northeast portion of Area B (intersection of West Arbor Vitae Street and Portal Avenue). Groundwater was measured in June 2014 at depths from 88.5 to 93.4 feet bgs, with groundwater flow generally to the southeast. A perched water zone was also present at the facility at depths from 58.5 to 61.2 feet bgs (AMEC, 2014).

- Tesoro Station 97610-0003 (Former ARCO Station No. 0003) at 5201 West Century Boulevard, in the southeast portion of Area C (intersection of South La Cienega Boulevard and West Century Boulevard). Groundwater was measured in February 2015 at depths from 53.4 to 55.5 feet bgs, with groundwater flow generally to the north-northeast (Stantec Consulting Services, Inc., 2015).

- Former Chevron Service Station No. 97795 at 5201 West Imperial Highway, approximately 0.27 mile east of the site. Groundwater was measured in April 2015 at depths ranging from 48.1 to 52.7 feet bgs, with groundwater flow generally to the northeast (AECOM, 2015).

Based on this information, groundwater in the site vicinity is estimated to range from approximately 40 to 99 feet bgs and is expected to be variable with directions to the east, south-southeast, northeast, and north-northeast.

4. REVIEW OF HISTORICAL INFORMATION

The following sections summarize the results of our review of historical sources including Sanborn Fire Insurance Rate maps, aerial photographs, topographic maps, and oil and gas maps, as provided by Environmental Data Resources, Inc. (EDR).

4.1. Sanborn Fire Insurance Rate Maps

Sanborn® Fire Insurance map coverage was available for the site vicinity for years of 1950 and 1969. A summary of information for the site and surrounding area in the Sanborn maps is discussed in the tables below and provided in Appendix A.

Table 1 – Summary of Sanborn Fire Insurance Rate Maps – Area A

Year	Property	Description
1950	General/Site	The site vicinity is characterized by industrial properties and an Aircraft School. Industrial properties include, a factory building, an aircraft parts manufacturer, a die casting shop, and a laboratory. Sepulveda Boulevard and West Century Boulevard are in their current configurations. Multiple dwellings are depicted on the west portion of Area A.
	North	Multiple dwellings and commercial structures are depicted north of the site including two gas and oil facilities. Sepulveda Boulevard, Sepulveda Eastway, Sepulveda Westway, and Pacific Coast Highway (Lincoln Boulevard) are in their current configuration.
	South	LAX.
	East	Area B.
	West	LAX.
1969	General/Site	Multiple dwellings are depicted on the north and west portions of Area A. The remainder of Area A is depicted with commercial and industrial properties including multiple private filling stations, a factory building, machine shops, parts storage, a hotel, a garage, a tech-college, a gas and oil station, and two auto repair stations. West 98th Street, West Century Boulevard, and West 96th Street are in their current configurations.
	North	Similar to the 1950 map.
	South	LAX.
	East	Area B.
	West	LAX.

Table 2 – Summary of Sanborn Fire Insurance Rate Maps – Area B

Year	Property	Description
1950	General/Site	The site vicinity is characterized by vacant lots and scattered industrial properties including two factories, a machine shop, a chrome furniture manufacturer, a sheet metal shop, multiple aircraft parts manufacturers. West 96th Street, West Century Boulevard, and Bellanca Avenue are depicted in their current configurations.
	North	Not provided.
	South	Delta Airlines hangars and repair facilities. Century Boulevard, Avion Drive, and Airport Boulevard are depicted in their current configurations.
	East	Area C.
	West	Area A.
1969	General/Site	The site is characterized by residential, commercial, and industrial development, including a machine shop, aircraft parts manufacturing, a garage, a factory, a cosmetics lab, multiple hotels, and a private filling station. West 98th Street and Aviation Boulevard are in their current configurations.
	North	Multiple dwellings, a Junior High School, commercial properties, a Frito Lay factory, and an electronics manufacturer. Portal Avenue, Ramsgate Avenue, Reading Avenue, Interceptor Street, and Morley Street are depicted in their current configurations.
	South	Delta Airlines hangar, aircraft maintenance, and associated facilities are depicted south of the site along with airport runways. One gasoline tank was depicted approximately 1,000 feet south of the site.
	East	Area C.
	West	Area A.

Table 3 – Summary of Sanborn Fire Insurance Rate Maps – Area C

Year	Property	Description
1950	General/Site	Not provided.
	North	Not provided.
	South	Not provided.
	East	Not provided.
	West	Not provided.
1969	General/Site	Not provided.
	North	Not provided.
	South	Multiple industrial properties including, aircraft parts manufacturing facilities, paint shops, electronic assemblies, processing plants, sheet metal shops, and machine shops. A filling station was depicted adjacent to the south of the site. West Century Boulevard, West 102nd Street, and Glasgow Place are in their current configurations and railroad spurs are depicted approximately 800 feet south of the site.
	East	Not provided.
	West	Area B.

Table 4 – Summary of Sanborn Fire Insurance Rate Maps – Area D

Year	Property	Description
1950	General/Site	The site is characterized by industrial properties. The majority of land was owned by North American Aviation, Inc., which used the land as a parking lot.
	North	The northern side of the site was used as an auto repair shop, a storage yard, a recycling area, and a missile fuel test area. A 10,000 gallon gasoline UST is shown in a driveway near the storage yard. W. 111th Street is in its current configuration
	South	The southern side of the site was used as a metal and construction material storage area.
	East	Not provided.
	West	Aviation Blvd. is depicted in its current configuration, but was formerly named Inglewood-Redondo Road.
1969	General/Site	The site is characterized by industrial properties. The majority of land was owned by North American Aviation, Inc., which used the land as a parking lot. Multiple fuel tanks, including a 10,000 gallon gasoline UST are shown.
	North	The northern side of the site was used as an auto repair shop, a storage yard, and a recycling area. A 10,000 gallon gasoline UST is shown in a driveway near the storage yard. 111th Street is in its current configuration
	South	Not provided
	East	Not provided.
	West	Aviation Blvd. is depicted with its current configuration and name

The review of the Sanborn Fire Insurance Rate Maps did not reveal specific areas of concern, except for Area D. The former use of the northeastern section of Area D as a missile fuel testing area, the northwestern section as an auto repair and storage facility, and the presence of a 10,000-gallon gasoline UST represent potential environmental concerns (PECs) for the site.

4.2. Aerial Photograph Review

Aerial photographs have been collected in some areas for the continental United States since the 1920s, with variable coverage and frequency (generally based on an area's importance to national defense). Aerial photographs offer an opportunity for direct observation of the site's conditions across a period of time. These observations may include the locations of tank pits, drums, pits, ponds, lagoons, stained/stressed vegetation, or other development features that can indicate potential contaminant sources.

Table 5 – Historical Aerial Photo Review (Areas A, B, C, and D)

Photograph Year	Area A	Area B	Area C	Area D
1923	Not provided			The site appears as vacant land and the vicinity is partially developed with agricultural and residential properties. Aviation Blvd and Imperial Highway appear in the current configurations
1928	The site appears as vacant land and the vicinity is partially developed with agricultural and residential properties.			The site appears similar to that observed in the 1923 aerial photograph
1938	The site appears similar to that observed in the 1928 aerial photograph.			
1947	The northeast corner of the site appears developed with residential and industrial properties. The remainder of the site appears vacant with the exception of multiple paved and unpaved roads. The vicinity appears vacant with the exception of the airport runway to the southwest.	The site appears partially developed with industrial structures. The remainder appears as vacant land. Century Boulevard is located at the south portion of the site. The vicinity appears developed with airport runways and associated structures, vacant land, and residential properties.	The site appears vacant and the vicinity is developed with airport runways and facilities and associated structures, residential properties, and vacant land. An unpaved road is located at the southern boundary of the site.	The site appears freshly developed with parking lots and some scattered industrial areas in the northern and southern sections of the property. W. 111th Street appears in its current configuration. To the east, baseball fields appear. To the northwest, the LAX airfield appears. To the south, residential properties appear.
1952	The site appears similar to the 1947 photograph	The site appears similar to the 1947 photograph	The northern portion of the site appears developed with residential properties and the southern portion appears developed with industrial properties. The vicinity is heavily developed with residential and industrial properties, along with airport facilities and runways.	The site appears more populated with cars and buildings. The industrial areas in the north and south are more defined.

Table 5 – Historical Aerial Photo Review (Areas A, B, C, and D)

Photograph Year	Area A	Area B	Area C	Area D
1963	Not Provided			More industrial properties appear to the east of the site
1965	The site appears developed with airport facilities and industrial and residential properties. Pavement staining is noted adjacent to the north and south around the airport hangars at the western portion of the site. Sepulveda Boulevard is located in the central portion of the site.	The site appears developed with airport facilities and industrial and residential properties. Present day roads appear to be in their current configuration. The vicinity is heavily developed with airport facilities and residential and industrial properties.	The site appears similar to the 1952 photograph. Present day roads appear to be in their current configurations including I-405 adjacent to the east.	Not provided
1968	The site appears similar to the 1965 photograph.	The site appears similar to the 1965 photograph.	The site appears similar to the 1965 photograph.	Not provided
1972	Not Provided			More industrial properties appear to the north of the site
1976	The site appears similar to that observed in the 1968 aerial photograph, with the exception of the residential properties in the north portion of the site. These properties are no longer residential and the area appears to be a large parking lot. Present day roads appear to be in their current configuration.	The site appears similar to that observed in the 1968 aerial photograph, with the exception of the residential and industrial properties in the north portion of the site. These properties are no longer residential and the area appears to be a large parking lot.	Similar to the 1968 photograph.	Not provided
1977, 1981	Not provided			The site appears similar to the 1972 photograph
1989	The site appears to be in a similar configuration to the present.	The site appears to be in a similar configuration to the present.	The site appears to be in a similar configuration to the present.	The site appears as a dirt lot. To the south, the I-105 Freeway appears under construction.
1994	Not provided			The site appears similar to the 1989 photograph
2002	Not provided			Industrial properties replace athletic fields directly east of the property
2005	The site appears to be in a similar configuration to the present.	The site appears to be in a similar configuration to the present.	The site appears to be in a similar configuration to the present.	The site appears to be in a similar configuration to the present.
2009	Not provided			
2010 2012	The site appears to be in a similar configuration to the present.	The site appears to be in a similar configuration to the present.	The site appears to be in a similar configuration to the present.	

Aerial photographs of the site were provided by EDR. For this study, Ninyo & Moore reviewed aerial photographs taken in 1923, 1928, 1938, 1947, 1952, 1963, 1965, 1968, 1972, 1976, 1977, 1981, 1989, 1994, 2002, 2005, 2009, 2010, and 2012. The photographs reviewed varied in scale and clarity, and were taken from various altitudes. A copy of The EDR Aerial Photo Decade Package is provided in Appendix A.

The aerial photograph review served to verify information gained from other sources, and in some cases, served as the primary source of information. Information gathered from aerial photographs is summarized in Table 5. Since the proposed project includes a large area, the table includes limited data in the interest of brevity. The data is limited primarily to areas of potential concern as revealed by regulatory data or our site reconnaissance. Historical features of potential environmental concern noted which were not revealed by other sources are also described in the table below.

Based upon the aerial photographs, surface staining was noted on pavement at LAX terminals adjacent to the north and south of Area A from at least 1965 through 1989. Areas A, B, C, and D appeared to be heavily developed with industrial properties. Industrial use is considered a PEC.

4.3. Topographic Maps

Ninyo & Moore obtained historical topographic maps from EDR, for the years 1896, 1901, 1924, 1930, 1948, 1950, 1964, 1964 photorevised, 1972, and 1964 photorevised 1981. USGS 7.5 Minute Series maps for Inglewood, Redondo, and Venice included the proposed project. A copy of the EDR Historical Topographic Map Report is provided in Appendix A. The following is a brief description of the proposed project based on review of the historical topographic maps.

4.3.1. Area A

The historical topographic map from 1896 shows undeveloped land in Area A. The historical topographic map from 1901 does not show enough detail to determine the site use. The 1924 and 1930 historical topographic map shows undeveloped land in Area A.

The 1948 historical topographic map shows a few streets along with vacant land. The 1950 historical topographic map shows the airport expansion area and vacant land. The 1964 historical topographic map shows LAX completed with several large structures. The 1972 and 1981 historical topographic maps were similar to the 1964 map. Area A is generally flat and has an approximate elevation ranging from 103 to 126 feet above mean sea level (MSL), generally sloping to the southeast.

4.3.2. Area B

The historical topographic map from 1896 shows undeveloped land in Area B. The historical topographic map from 1901 does not show enough detail to determine the site use. The 1924 historical topographic map shows a railroad track running north and south through Area B. The 1930 historical topographic map shows the Mines Aviation Field and a few large structures. The 1948 historical topographic map shows a small circular structure in the northern portion of LAX, and Imperial Highway appears. The 1950 historical topographic map shows more streets, large structures, and oil tanks adjacent to LAX on the southeast side (adjacent to Area D). The 1964 historical topographic map shows additional streets and large structures. The 1972 and 1981 historical topographic maps were similar to the 1964 map. Area B is generally flat and has an approximate elevation ranging from 103 to 128 feet above MSL, generally sloping to the southeast.

4.3.3. Area C

The historical topographic map from 1896 shows vacant land in Area C. The historical topographic map from 1901 does not show enough detail to determine the site use. The 1924 and 1930 historical topographic maps show vacant land in Area C. The 1948 historical topographic map shows a few streets along with vacant land. The 1950 historical topographic map shows more streets and vacant land. The 1964 historical topographic map shows several streets and the 98th Street School. The 1972 and 1981 historical topographic maps were similar to the 1964 map. Area C is generally flat and

has an approximate elevation ranging from 88 to 103 feet above MSL, generally sloping to the southeast.

4.3.4. Area D

The historical topographic map from 1896 shows vacant land in Area D. The historical topographic map from 1901 does not show enough detail to determine the site use. The 1924, 1930, and 1948 historical topographic maps show vacant land in Area D. The 1950 historical topographic map shows a building at the northwest corner of Area D, and oil tanks adjacent and north of the site. The 1964 historical topographic map shows buildings at the northeast, northwest, and southwest corners of the property. The 1972 and 1981 historical topographic maps were similar to the 1964 map, except that no building appears in the south. Area D is generally flat and has an approximate elevation ranging from 85 to 95 feet above MSL, generally sloping to the southeast.

The review of historical topographic maps did not reveal specific areas of concern, except for Area D where oil tanks were present adjacent to the site in the 1950s, and beyond those noted or revealed in the database review (Section 5.0), aerial photographs (Section 4.1), interviews (Section 4.6), and site reconnaissance (Section 6.0).

4.4. Oil and Gas Maps and Methane

According to the DOGGR, Well Finder website (DOGGR, 2015), the site does not lie within the administrative boundaries of an oil field. The Hyperion oil field lies approximately 0.80 mile west-southwest of the site, and the Potrero oil field (abandoned) lies approximately 0.81 mile northeast of the site. One plugged and inactive oil well, Union Oil Company of California 1, lies within the site boundary of Area A, near the intersection of Avion Drive and West Century Boulevard. According to the Zone Information, and Map Access System (Zimas), the site is not located within a methane or methane buffer zone (Zimas, 2015).

4.5. Previous Reports

The following previous reports were provided to Ninyo & Moore by Los Angeles World Airports (LAWA) (Appendix B).

Previous Reports

Date	Report	Site	Area	Author
12/21/1992	UTAHS Program Review of Subsurface Investigation Report and Remedial Action Plan for Ogden Aviation Services, 6221 W. 96th Street, LAX.	6221 W. 96th Street	A	CDM
02/18/1993	Letter - Facility at 9851 Sepulveda Boulevard, Los Angeles, CA- Review of Soil Assessment and Remediation	9851 Sepulveda Boulevard	A	RWQCB-LAR
11/06/1995	Report, Underground Tank Removal, Budget Rent a Car, 9775 Airport Boulevard, Los Angeles, California	9775 Airport Boulevard	B	MJA Consulting Inc.
04/25/1996	Memo: LAX - Lot C Possible Underground Contamination from Park One Property	Lot C	A	LAWA
06/26/1996	UST Case Closure, Federal Aviation Administration, LAX Air Traffic Control Tower, 1 World Way, Los Angeles, CA (ID #900450270).	1 World Way	A	RWQCB-LAR
07/29/1998	Phase II ESA Report, USPS Worldway Retail Unit, 9029 Airport Boulevard, Los Angeles, California 90045	9029 Airport Boulevard	B	Tetra Tech
12/21/1998	Letter: Releases of Contaminants Affecting LAX.	9775 Airport Boulevard	B	LAWA
02/11/1999	Phase I ESA Report, 9418 Belford Avenue, Los Angeles, California	9418 Belford Avenue	B	CDM
02/11/1999	UTAHS Program Findings of Environmental Database Search and Site History Review, 2050 West 84th Street, Los Angeles, California	2050 West 84th Street	N/A	CDM
02/19/1999	Memo: LAX - 2050 West 84th Street - Site Assessment Reports	2050 West 84th Street	N/A	LAWA
04/09/1999	Groundwater Monitoring Well Sampling and Gradient Assessment, First Quarter 1999, Budget Car Rental of Southern California, 9775 Airport Boulevard, Los Angeles, California	9775 Airport Boulevard	B	C. James & Associates
4/29/1999	Phase I ESA Report, Single Family Residences and Apartments- Manchester Square Area, Los Angeles, California	Manchester Square Area	C	Ninyo & Moore
04/30/1999	Phase I ESA 5860-5880 West 93rd Street & 9301-9401 Belford Avenue, Westchester, California	5860-5880 West 93rd Street & 9301-9401 Belford Avenue	B	CTL
01/03/2003	Fourth Quarter 2002 Groundwater Monitoring and Remediation System Evaluation Report, Budget Car Rental of Southern California, 9775 Airport Boulevard, Los Angeles, CA ID #900450125	9775 Airport Boulevard	B	C. James & Associates

Previous Reports

Date	Report	Site	Area	Author
04/02/2007	Memo: LAX - Phase I Report Review - 9800 South Sepulveda Blvd., Los Angeles, California 90045.	9800 South Sepulveda Boulevard	A	LAWA
07/20/2010	Memo: LAX - Vacant Lot Located on the Northeast Comer of Jenny Ave. and Westchester Parkway - Environmental Site Evaluation	Northeast Comer of Jenny Avenue and Westchester Parkway	A	LAWA
08/16/2010	Dual Phase Extraction Interim Remedial Action Report, Budget Car Rental, 9775 Airport Boulevard	9775 Airport Boulevard	B	L. Joseph & Associates, LLC
11/17/2010	Memo: LAX - Demolition Service for Residential Structure - Transmittal of Asbestos, Lead, and Hazardous Materials Survey - 5842 West 95th Street, Los Angeles, CA, 90045.	5842 West 95th Street	B	LAWA
02/15/2011	Phase I ESA - Former Hertz Rent A Car Site- 9029 Airport Boulevard, Los Angeles International Airport, Los Angeles, California 90045	9029 Airport Boulevard	B	LAWA
03/10/2011	Approval for Soil. Vapor Sampling and Intermittent Soil Vapor Extraction (SVE) Operation - Former Honeywell Sepulveda Site, 9851 South Sepulveda Boulevard, Los Angeles, California (SCP #0346, Site ID #1841000)	9851 South Sepulveda Boulevard	A	RWQCB-LAR
08/11/2011	Memo: LAX - Phase I ESA Review-Airport Century Inn (BFN1968), 5535 and 5547 West Century Boulevard, Los Angeles, California 90045	5535 and 5547 West Century Boulevard	C	LAWA
12/09/2011	Letter – UST Program - Directive to Take Corrective Action in Response to Unauthorized UST Release- Health and Safety Code Section 25296.10 and Title 23, Chapter 16, California Code of Regulations, Section 2720-2727. Budget Rent-A-Car (Priority D-1 Site), 9775 Airport Boulevard, Westchester (Case No. 900450125)	9775 Airport Boulevard	B	RWQCB-LAR
02/09/2012	Memo: LAX - Former Hertz Rent-A-Car Facility- Supplemental Site Characterization and Hazardous Materials Survey - 9029 Airport Boulevard, Los Angeles, CA 90045	9029 Airport Boulevard	B	LAWA
03/30/2012	Soil and Groundwater Investigation Report- Northwest Quadrant, Former Honeywell Sepulveda Site	9851 Sepulveda Boulevard	A	AMEC
09/28/2012	UST - Case Closure, Avis Rent A Car Facility, 9217 Airport Boulevard, Los Angeles (File No. 900450343)	9217 Airport Boulevard	B	RWQCB-LAR

Previous Reports

Date	Report	Site	Area	Author
04/15/2014	2014 Annual Groundwater Monitoring Report, Former Honeywell Sepulveda Site, Los Angeles, California	9851 Sepulveda Boulevard	A	AMEC
10/14/2014	Memo: LAX- Phase I ESA Review-Burger King Restaurant (Lease LAA-6187A), 9601 Airport Boulevard, Los Angeles 90045	9601 Airport Boulevard	B	LAWA
03/30/2015	Letter: Work Plan for Aquifer Testing and Pilot Testing of Groundwater Treatment Technologies, Former Honeywell Sepulveda Site, 9851 Sepulveda Boulevard, Los Angeles, California, SLIC File No. 0346	9851 Sepulveda Boulevard	A	AMEC
Not Listed	Solid Resources Management Plan (17 Residential Properties)	Various	N/A	Unknown
Not Listed	Manchester Square and Belford Demolition Program = Phase II, Attachment "A"	Various	C	LAWA

Notes:
CDM – Camp Dresser & McKee Inc.
CTL – CTL Environmental Services
ESA – Environmental Site Assessment
LAX – Los Angeles International Airport
RWQCB-LAR – Regional Water Quality Control Board, Los Angeles Region
SLIC – Spills, Leaks, Investigations, and Cleanups Program
USPS – United States Postal Service
UST – Underground Storage Tank
UTAH – Underground Tanks and Hazardous Substances

The following sections summarize the contents of the reports which pertain to this HMA.

4.5.1. Camp Dresser & McKee Inc. (CDM), 1992, Underground Tanks and Hazardous Substances (UTAHS) Program Review of Subsurface Investigation Report and Remedial Action Plan for Ogden Aviation Services, 6221 West 96th Street, Los Angeles International Airport (LAX), dated December 21.

This report presents review comments by CDM regarding a subsurface investigation report and remedial action plan prepared by Toxguard Systems, Inc. (TSI) for the Ogden Aviation Services site at 6221 W. 96th Street, Los Angeles, California (Area A). The report includes the following items:

- Contaminated soils at this property were identified in June of 1992 during removal of three USTs at the site. To assess the extent of contamination, a site assessment was performed by TSI in August of 1992.

- Soil samples analyzed detected concentrations of total petroleum hydrocarbons (TPHs) in the gasoline and diesel ranges, and benzene, toluene, ethylbenzene, and xylenes (BTEX).

- Investigation results indicated that soil contamination extended to a maximum depth of 20 feet bgs and was generally confined to a localized area beneath the center of the former tank excavation. Based on review of the site investigation report, CDM felt that the subject site was adequately characterized and that further subsurface investigation was not required.

4.5.2. Regional Water Quality Control Board, Los Angeles Region (RWQCB-LAR), 1993, Letter - Facility at 9851 Sepulveda Boulevard, Los Angeles, CA - Review of Soil Assessment and Remediation, dated February 18.

This letter states the RWQCB-LAR has reviewed documents related to the former Honeywell Sepulveda site at 9851 Sepulveda Boulevard, Los Angeles, California (Area A). The letter includes the following:

- The documentation of the cleanup demonstrates that environmental contamination was identified during the site investigation has been adequately addressed, with the exception of the northwest quadrant (NWQ). Soil contamination in the NWQ is expected to be remediated as part of the groundwater cleanup.

- Upon review, documents revealed that the majority of fuels, oils, PCBs, and heavy metals were found in shallow soils at approximately 0 to 5 feet bgs. These contaminants were removed by excavation. The excavated soil was either hauled to a landfill or treated on-site. The primary contaminants found below 5 feet bgs were volatile organic compounds (VOCs). VOC-impacted soil was removed by soil vapor extraction (SVE), excavation and hauling, or treated by land farming and bioremediation techniques.

4.5.3. MJA Consulting Inc., 1995, Report, Underground Tank Removal, Budget Rent a Car, 9775 Airport Boulevard, Los Angeles, California, dated November 6.

This report presents the results of an environmental investigation performed by MJA Consulting, Inc. in conjunction with removal of six USTs at the Budget Rent a Car at 9775 Airport Boulevard, Los Angeles, California (Area B). The report includes the following items:

- The car rental yard is used for storing, fueling, washing, and maintaining a fleet of rental cars. The site consists of an asphalt/concrete parking lot, rental office building, wash area, fuel dispenser islands, and vehicle service area. Concentrations of TPH and BTEX were detected.

- In April 1995, a portion of the dispenser island was removed. Three of the existing five fuel dispensers were removed, and the piping was exposed. Soil samples were collected from beneath the exposed piping and from a nearby planter.

- In June 1995, four 12,000-gallon, single-walled, steel, USTs and two 50,000-gallon, single-walled, steel, USTs were removed from the site. Soil analyses of samples obtained from beneath the 12,000-gallon and 50,000-gallon tanks indicate elevated levels of TPH and BTEX. The petroleum hydrocarbon impacted soil excavated during the tank removal operations was backfilled into the excavation and covered with clean backfill.

- Soil samples were analyzed for TPH, BTEX, and total lead. Laboratory test results of the soil samples collected from the 12,000-gallon UST and 50,000 gallon UST excavations indicate TPH and BTEX were above allowable concentrations.

4.5.4. LAWA, 1996, Memo: LAX - Lot C Possible Underground Contamination from Park One Property, dated April 25.

This report presents a suggested procedure for evaluating whether prior activities, which resulted in soil contamination on the Park One 20-acre site (formerly Allied Signal) (Area A), have migrated easterly and possibly contaminated soil or groundwater under Lot C. The suggestions include establishing an inventory of pollutants formerly used at Allied, reviewing monitoring data from existing monitoring wells east of the Park, determining if contamination is originating off-site, and installing monitoring wells.

4.5.5. RWQCB-LAR, 1996, UST Closure, Federal Aviation Administration, LAX Air Traffic Control Tower, 1 World Way, Los Angeles, California (ID #900450270), dated June 26.

This letter states that site investigation and remedial action for USTs has been performed at the LAX Air Traffic Control Tower site located at 1 World Way, Los Angeles, California (Area A), and that no further action related to the UST release is required.

4.5.6. Tetra Tech, 1998, Phase II ESA, United States Postal Service (USPS) Worldway Retail Unit, 9029 Airport Boulevard, Los Angeles, California 90045, dated July 29.

This report presents the results of a Phase II ESA performed by Tetra Tech at 9029 Airport Boulevard, Los Angeles, California (Area B). The report includes the following items:

- According to a limited record search conducted by Environmental Management Bureau (EMB), this property was originally used for residential purposes. In the early 1970s, the residences were removed, and in the early 1980s, the property was redeveloped for use by rental car agencies. Hertz previously utilized the larger northern portion of the property as a car rental lot. A strip at the south end was used by several car rental agencies for vehicle storage. A portion of the Site was also utilized by LAX as a compressed natural gas/liquefied natural gas fueling area.

- Structures currently on the property include a main building, waiting shelters, remnant dispenser islands and car service areas, a generator shed, a guard booth, and three large carports. The Site is covered by asphalt, concrete, or dirt. Portions of the site and the property are used for vehicle parking.

- According to a previous site assessment report by Terra Vac (1995), USTs, dispensers, and associated piping were removed in December 1992. Soils excavated during the tank removal activities were returned to the excavation as backfill. The environmental site inspection conducted by EMB suggested that the soils at the former Tank Cluster "A" may be contaminated and, therefore, recommendations were made for further site investigation. According to EMB, this property is listed on the LUST Information System and the RWQCB's list of LUST sites. Following these recommendations, the Los Angeles City Fire Department has requested supplemental subsurface investigation at former Tank Cluster "A".

- Tetra Tech conducted drilling and sampling operations in July 1998. Selected samples were logged and submitted to the laboratory for chemical analysis.

- Laboratory analytical results indicate that minor concentrations of hydrocarbons exist in soils at the site near the surface and down to 20 feet bgs, most likely as a result of past fueling operations. The soil contamination appears to be limited to the area of former Tank Cluster "A". Concentrations of contaminants decreased significantly down to 35 feet bgs.

- Total lead and other metal concentrations were found to be within normal ranges, and the occurrence of slightly elevated lead is common in high traffic areas (such as where the site is located) and can be attributed, in part, to past vehicle emissions.

4.5.7. LAWA, 1998, Letter: Releases of Contaminants Affecting LAX, dated December 21.

This letter conveys notice to Budget Rental Car that LAWA is aware of various contaminant releases from 9775 Airport Boulevard, Los Angeles, California (Area B). Contaminants mentioned in the letter include waste oil, fuel, and/or halogenated solvents which were suspected to have been released onto the soil and/or into groundwater.

4.5.8. CDM, 1999, Phase I ESA Report, 9418 Belford Avenue, Los Angeles, California, dated February 11.

This report presents the findings of a Phase I ESA performed by Ninyo & Moore under the direction of CDM for the 6-unit apartment building at 9418 Belford Avenue, Los Angeles, California (Area B). The report includes the following items:

- Based on the information provided in the EDR report and a review of documents on file at the Los Angeles Fire Department (LAFD), there are two off-site LUST facilities which may have had a negative environmental impact on the site. National Car Rental and Budget Rent-A-Car are located up-gradient from the subject property and have groundwater contamination. In addition, groundwater contamination was reported at Neutrogena Corporation, which adjoins the subject property to the east (down-gradient); although the RWQCB-LAR has closed their case for this facility.

- Fourteen samples of suspect friable asbestos-containing materials (ACMs) were collected from the site. Asbestos was not detected in these samples.

- Two paint samples were collected from the site. The samples contained less than 0.06 percent lead by weight.

4.5.9. CDM, 1999, UTAHS Program, Findings of Environmental Database Search and Site History Review, 2050 West 84th Street, Los Angeles, California (site), CDM Project No. 2232-111.84th, dated February 11.

This report presents the findings of an environmental database search and site history review by CDM regarding the site at 2050 West 84th Street, Los Angeles, California. The report includes the following items:

- This property consists of a 6,120 square-foot lot occupied by a one story, 1,458 square- foot single family dwelling with a 304 square-foot detached garage. The two bedroom residence was constructed in approximately 1950.

- CDM reports the following conclusions: (1) based on historical site usage as a residential dwelling, there is a low likelihood that the historical use of the site has had a negative impact to the subject property; and (2) based on the downgradient locations of the three off-site LUST facilities and the fact that each facility has a site assessment or remedial action underway, there is a low likelihood that these facilities have had a negative impact on the subject property.

The facility address of 2050 West 84th Street is approximately 3.1 miles east-northeast of the site.

4.5.10. LAWA, 1999, Memo: LAX- 2050 West 84th Street – Site Assessment Reports, dated February 19.

This report states that EMB staff has reviewed the Environmental Database Search and Site History Review dated February 11, 1999, and prepared by CDM, and conducted a walk through evaluation of the property and a border zone survey of the surrounding neighborhood. This report includes the following items:

- CDM's report demonstrated that the site and immediate surroundings have been in residential use for more than 60 years. No environmental hazards were identified.

- CDM's report identified USTs and LUSTs along Manchester Boulevard. Due to the USTs distance and the groundwater flow direction in the area, these USTs are not likely to have an impact on the referenced property.

- Lead-based paint (LBP) is likely present in underlying painted surfaces on site. Painted surfaces are generally in good condition. Asbestos was identified in transite furnace and heater vent pipes and may also be present in heater insulation and vinyl flooring. Asbestos is sometimes found in other construction materials such as drywall mud. These materials are generally in good condition.

4.5.11. C. James & Associates, 1999, Groundwater-Monitoring Well Sampling and Gradient Assessment, First Quarter 1999, Budget Car Rental of Southern California, 9775 Airport Boulevard, Los Angeles, California, dated April 9.

This report presents the results of the First Quarter 1999 Groundwater-Monitoring Well Sampling and Gradient Assessment Activities performed by C. James & Associates at the Budget Car Rental of Southern California site at 9775 Airport Boulevard, Los Angeles, California (Area B). The report includes the following items:

- Jirsa Environmental Services (JIRSA) conducted an environmental investigation at the subject site in 1988 in conjunction with the removal of a 4,000-gallon diesel UST. Based on the results of the soil analyses, the LAFD granted site closure following the removal of the 4,000-gallon UST.

- JIRSA conducted an environmental investigation in 1989 near the refueling facility to assess the integrity of 10 existing USTs. The 10 existing tanks have subsequently been removed. Elevated levels of petroleum hydrocarbons were detected in deeper borings.

- In 1989, previous consultants CH2M Hill investigation detected petroleum hydrocarbons, with high concentrations in the 45 to 60-foot depth interval. Groundwater samples contained elevated levels of BTEX.

- In 1990, Groundwater Technology drilled three soil borings in the vicinity of the UST locations. Elevated levels of petroleum hydrocarbons were detected at various depths in the borings.

- In 1990, Budget Rent-a-Car contracted Markham Equipment Company to remove four USTs. Soil samples collected at the time of the tank removal indicated the presence of elevated levels of petroleum hydrocarbons between 20 and 30 feet bgs.

- In 1991, four soil borings were drilled in the vicinity of four 12,000-gallon USTs. Total recoverable petroleum hydrocarbons, jet fuels, and gasoline were detected in the upper 65 feet. Aviation fuel was detected in groundwater samples.

- In 1995, four new USTs were installed southeast of the car wash facility. CET also installed new product piping and dispensers at this time. In addition, four 12,000-gallon USTs, and two 50,000 gallon USTs located north of the dispenser islands were removed in 1995.

- In 1999, C. James & Associates conducted groundwater monitoring activities, which detected TPH as gasoline (TPHg), benzene, and methyl tertiary butyl ether

(MTBE). Free product was observed in some of the monitoring wells. Approximately 15,881 gallons of free product had been removed at the site.

4.5.12. Ninyo & Moore, 1999, Phase I ESA Report, Single Family Residences and Apartments- Manchester Square Area, Los Angeles, California, dated April 29.

This report presents the results of a Phase I ESA performed by Ninyo & Moore at the single family residences and apartments in the Manchester Square Area in Los Angeles, California (Area C). The Phase I ESA discovered the following:

- The property is comprised of 519 residential properties, and covers approximately 123 acres of land, north of LAX.
- The property was undeveloped prior to the construction current improvements in the late 1940s and early 1950s.
- Based on a visual inspection and dates of construction, it is likely that some on-site buildings contain ACM, and or LBP.

Based on the findings, Ninyo & Moore recommended a comprehensive asbestos and LBP survey prior or demolition or renovation activities, and additional file review of off-site sources, if required.

4.5.13. CTL Environmental Services (CTL), 1999, Phase I ESA, 5860-5880 West 93rd Street & 9301-9401 Belford Avenue, Westchester, California, dated April 30.

This report presents the findings of a Phase I ESA performed by CTL Environmental Services for the properties at 5860-5880 West 93rd Street and 9301-9401 Belford Avenue, Westchester, California (Area B). The report includes the following items:

- The property is occupied by the Westchester Plaza Apartments, a ten-building apartment complex with five covered carports. Historical review indicates that the site was undeveloped until approximately 1952, when the structures were constructed.
- CTL's site inspection revealed small quantities of paints, spray oils, roof patch, and roof cement in the maintenance room. These materials are used by the resident maintenance man for minor apartment repairs. Evidence of the release of these materials was not observed by CTL.

- Historical usage of hazardous materials, including aboveground and USTs was not found through any agency contacted by CTL. There are several off-site facilities at which hazardous materials are present or had been released. Based on the status and/or distance of these facilities, they are unlikely to impact this property.

- Based on CTL's investigation, this assessment revealed no evidence of RECs in connection with this property.

4.5.14. CTL, 1999, Phase I ESA, 9410-9440 Airport Boulevard, Westchester, California, dated April 30.

This report presents the findings of a Phase I ESA performed by CTL Environmental Services for the for the property at 9410-9440 Airport Boulevard, Westchester, California (Area B).The report includes the following items:

- This property is occupied by the Airport Boulevard Apartments, a four-building apartment complex. Open asphalt parking areas flank the east and north sides of the property. Historical review indicates that the property was undeveloped until 1951/1952, when the existing site structures were constructed.

- CTL's inspection revealed small quantities of paints and spray oils in the maintenance room. These materials are used by the resident managers for minor apartment repairs. Evidence of the release of any materials was not observed by CTL.

- Historical usage of hazardous materials, including aboveground and underground tanks was not found through any agency contacted by CTL. There are several off-site facilities at which hazardous materials are present or had been released. Based on the status and/or distance of these facilities, they are unlikely to impact the site.

4.5.15. C. James & Associates Inc., 2003, Fourth Quarter 2002 Groundwater Monitoring and Remediation System Evaluation Report, Budget Car Rental of Southern California, 9775 Airport Boulevard, Los Angeles, California ID #900450125, dated January 3.

This report presents the results of Fourth Quarter 2002 Groundwater Monitoring and Remediation System Evaluation activities performed by C. James & Associates at the Budget Car Rental of Southern California site at 9775 Airport Boulevard, Los Angeles, California (Area B). The report includes the following items:

- Approximately 30,712 gallons of free product have been recovered to date at this property.

- TPHg was detected in groundwater samples collected from groundwater monitoring wells. Benzene was detected in groundwater samples collected from the groundwater monitoring wells, except for one. MTBE was detected in the groundwater samples collected from eight monitoring wells.

- Based on analytical reports total volatile petroleum hydrocarbons (TVPH), benzene, and MTBE were detected in soil vapor samples.

4.5.16. LAWA, 2007, Memo: LAX - Phase I Report Review - 9800 South Sepulveda Boulevard, Los Angeles, California 90045, dated April 2.

This report states Environmental Management Division (EMD) is transmitting the results of the Phase I ESA for the property at 9800 South Sepulveda Boulevard, Los Angeles, California (Area A). This report includes the following items:

- Groundwater was impacted with chlorinated solvents from a release at the Allied Signal property located across the street to the west of this property. This impacted groundwater has migrated beneath the 9800 South Sepulveda Boulevard property.

- It is possible that ACMs, LBPs, PCB containing fluorescent light ballasts and transformers, mercury-containing fluorescent light tubes and switches, and oil-containing equipment may be located on this property.

4.5.17. LAWA, 2010, Memo: LAX- Vacant Lot Located on the Northeast Corner of Jenny Ave. and Westchester Parkway - Environmental Site Evaluation, dated July 20.

This report presents the findings of a preliminary environmental site evaluation performed by Environmental Services Division (ESD) staff for the vacant lot on the northeast corner of Jenny Avenue and Westchester Parkway, Los Angeles, California (Area A). This report includes the following items:

- Most of this property is covered with overgrown vegetation on loose gravel surface, and the remnants of earlier asphalt paving. There were no significant environmental problems detected from the property's previous use as over flow parking. Several piles of wood chips and a large mound of construction/demolition concrete debris and sand were observed on the northeast end of the property.

- Previous environmental investigations on the former Hertz facility, an area of over 23 acres which included this vacant lot, found two clusters of petroleum hydrocarbon contamination from LUSTs from Hertz's former fuel dispensing facilities. The two fuel islands, one located on the current USPS leasehold and one on the current Hertz leasehold, were subjects of further investigation and remedial actions. Despite having the LUST case closed by the LAFD, which acted as lead regulatory agency, impacted soil and perched groundwater were still believed to be present beneath the former Hertz leasehold in the area of the two UST's clusters.

4.5.18. L. Joseph & Associates, LLC, 2010, Dual Phase Extraction Interim Remedial Action Report, Budget Car Rental, 9775 Airport Boulevard, dated August 16.

This report presents the results of the Dual Phase Extraction (DPE) Interim Remedial Action activities performed at the Budget Car Rental of Southern California site at 9775 Airport Boulevard, Los Angeles, California (Area B). The report includes the following items:

- This property contained several USTs and product dispensers for diesel and gasoline storage and delivery as part of normal business operations.

- Since 2006, the site has been under review for closure after several years of vapor extraction remediation, and low residual amounts of hydrocarbons remaining near the subsurface.

4.5.19. LAWA, 2010, Memo: LAX - Demolition Service for Residential Structure - Transmittal of Asbestos, Lead, and Hazardous Materials Survey - 5842 West 95th Street, Los Angeles, California, 90045, dated November 17.

This memo presents the results of a hazardous materials survey performed by Tetra Tech, Inc. for the presence of ACM, LBP, and other hazardous materials at the two-story, six-unit former apartment building at 5842 West 95th Street, Los Angeles, California (Area B). The memo includes the following items:

- Beige linoleum flooring in the bathrooms of two units and black roof penetration mastic were found to contain concentrations of asbestos greater than 1 percent and are considered to be ACM.

- Transite pipe flues inside the building are assumed to be ACM.

- Plaster walls and ceilings in the laundry room and all six of the apartment units were found to contain trace concentrations of asbestos (less than 1 percent) and are considered to be construction related ACMs.

- LBP was identified in ceramic tile counters, ceramic wall tile, and ceramic floor tile in each of the six apartment units.

- Areas of suspect mold growth were identified throughout the building, specifically on the wood electric meter box on the southeast corner of the building exterior. Additionally, several areas of water-stained and damaged plaster were found throughout the building.

- Staining was present on the flooring around the toilets of each apartment unit.

4.5.20. LAWA, 2011, LAX - Phase I ESA - Former Hertz Rent A Car Site - 9029 Airport Boulevard, Los Angeles International Airport, Los Angeles, California 90045, dated February 15.

This report presents the findings of a Phase I ESA performed by URS Corporation (URS) for the former Hertz Corporation Rent-A-Car facility (Hertz) at 9029 Airport Boulevard, Los Angeles, California (Area B). This report includes the following items:

- The 18.9086-acre property was undeveloped prior to construction of single-family residences from the mid-1940s to the mid-1970s. Hertz redeveloped the property during the early 1980s as a vehicle rental, storage, fueling, and maintenance facility. Development included vehicle fueling and maintenance facilities at the northwestern and southern portions of the property, a two-story office building in the central portion of the property, shade canopies in various areas of the property, and paved parking lots. Hertz operated the site until approximately 1995.

- Hertz demolished the maintenance facility that was previously located on a southern portion of this property adjacent to the intersection of Manchester Parkway and Airport Boulevard, removed the associated USTs, and remediated shallow soil contamination during the late 1990s.

- The northern maintenance facility formerly consisted of 16 service bays, four 20,000-gallon USTs, one 2,000-gallon waste oil UST, one three-stage clarifier and sump, hydraulic lifts, and car wash racks. Hertz removed the USTs in late 1992 and used soils impacted by low concentrations of hydrocarbons to backfill the tank excavations. The LAFD issued a "No Further Action" letter on December 2, 1998. The former UST case constitutes a HREC.

- Remaining features of the former northern maintenance facility include the clarifier, sump, and hydraulic auto lifts. The clarifier and sump contained liquid at the time of the Phase I ESA inspection. No record of soil sampling in the area of the hydraulic lifts is known.

- LAWA performed a hazardous materials survey of structures to be demolished or renovated. The survey found ACM, LBP, lead-containing paint (LCP), and other hazardous materials in components of the two-story office building. ACM, LBP, and LCP are present in the vehicle maintenance building and three of the canopy structures.

URS made the following recommendations:

- As a result of the UST case closure, the property can be used for continued parking of vehicles. Existing monitoring wells can be properly abandoned if use is discontinued.

- LAWA should remove the hydraulic lifts, clarifiers and sumps. Testing of the soil in the hydraulic lift and clarifier areas should be conducted to determine possible hydrocarbon impact.

4.5.21. RWQCB-LAR, 2011, Approval for Soil Vapor Sampling and Intermittent SVE Operation - Former Honeywell Sepulveda Site, 9851 South Sepulveda Boulevard, Los Angeles, California (SCP #0346, Site ID #1841000), dated March 10.

This letter states the RWQCB-LAR reviewed a 2011 Soil Vapor Sampling and Intermittent SVE System Operation Work plan prepared by MACTEC Engineering and Consulting, Inc. related to the former Honeywell Sepulveda property at 9851 Sepulveda Boulevard, Los Angeles, California (Area A). The letter includes the following:

- This property is a paved parking facility adjacent to LAX and owned by LAWA.

- Soil, perched water, and groundwater are impacted with halogenated VOCs and 1,4-dioxane beneath the property from former aerospace manufacturing operations.

- VOC impacted soil on this property has been subjected to two major SVE operations: Site-wide SVE and Northwest Quadrant (NWQSVE). Site-wide SVE occurred from 1990-1991 and removed approximately 100,000 pounds of VOCs. The NWQSVE system operated intermittently from 2000-2010 and has removed approximately 32,800 pounds of VOCs.

- On March 30, 2010, the NWQSVE was shut down due to asymptotic VOC removal trends. Prior to shutdown, Honeywell conducted soil vapor sampling at 21 locations from depths greater than 65 feet bgs. Honeywell recommended SVE system optimization to improve cost effectiveness of removal of residual VOCs.

- The NWQSVE system has remained shut down since March 30, 2010 pending approval of a February 15, 2008 Soil Boring Work Plan - Northwest Quadrant, which proposed soil borings and SVE wells in a suspected hot spot area that may help to optimize the system and focus remediation efforts.

4.5.22. LAWA, 2011, Memo: LAX - Phase I ESA Review-Airport Century Inn (BFN-1968), 5535 and 5547 West Century Boulevard, Los Angeles, California 90045, dated August 11.

This report presents the findings of a Phase I ESA review performed by LAWA ESD for the Denny's restaurant and the Travel Lodge motel at 5535 and 5547 West Century Boulevard, Los Angeles, California (Area C), respectively. This report includes the following items:

- The property is approximately 145,320 square feet, with a one-story 7,347 square-foot restaurant, a two-story 63,595 square-foot hotel, and asphalt-paved parking area.

- The property was undeveloped until construction of a restaurant in 1952. The Travel Lodge was constructed in 1953 and a used car lot existed for a period of time around 1955. The original restaurant was demolished and the present-day Denny's was constructed in the early 1980s. LAWA acquired the properties in August 2000.

- Coffey Environments (Coffey, formerly CTL Environmental Services [CTL]) conducted a Phase I ESA and a limited hazardous materials survey at the time of acquisition by LAWA. Coffey found ACM in areas of the hotel, including; the paint storage room, acoustical ceiling material of the guest rooms, floor tile of the linen closet in Building "E," the roof core and roof penetration mastic in Building E, and the roof penetration mastic in Building A. Additionally, LBP was found in the exterior door and window frames, joists, railings, and louvers of the hotel.

- In January 2010, the ESD personnel conducted an inspection. General cleaners, degreasers, and paints are present in each facility. Substances related to swimming pool maintenance such as chlorine, conditioners, and acids are stored appropriately at the hotel. ESD staff also observed unlabeled drums of waste cooking oil with no secondary containment outside the kitchen of the Denny's restaurant and thermal

surface insulation, which may contain asbestos is present at the outside of the Travel Lodge hotel.

4.5.23. RWQCB-LAR, 2011, Letter - UST Program - Directive to Take Corrective Action in Response to Unauthorized UST Release- Health and Safety Code Section 25296.10 and Title 23, Chapter 16, California Code of Regulations, Section 2720-2727. Budget Rent-A-Car (Priority D-1 Site), 9775 Airport Boulevard, Westchester (Case No. 900450125), dated December 9.

This letter informs Budget Car Rental of Southern California that it is required to take corrective action related to the site at 9775 Airport Boulevard, Westchester, California (Area B). The letter includes the following:

- According to the Monitoring Report prepared by LJA, the data from the most recent sampling event (March, 2011) indicated a maximum concentration of TPHg at 34,000 µg/L, benzene 6,600 µg/L, and MTBE 1,200 µg/L in the monitoring wells. Depth to groundwater was measured at approximately 88 feet bgs and groundwater flow direction was toward the east.

- Several remedial activities have been conducted at the site, including free product removal, SVE with air sparging and DPE. According to the Remediation Report, DPE activities were conducted on well MW-R between June and July, 2010. A total of 2,150 gallons of groundwater were extracted and 0.6 pounds of hydrocarbons were removed. Based on test results, LJA concluded that continued remediation efforts could not be justified and the site should be considered for closure.

- A letter from the RWQCB-LAR, dated April 1, 2010, indicated that low risk case closure could not be granted. The RWQCB-LAR required Budget Car Rental to submit a site characterization work plan to delineate the extent of the dissolved phase groundwater petroleum hydrocarbon plume downgradient from wells MW-T and MW-U.

4.5.24. LAWA, 2012, Memo: LAX - Former Hertz Rent-A-Car Facility - Supplemental Site Characterization and Hazardous Materials Survey - 9029 Airport Boulevard, Los Angeles, CA 90045, dated February 9.

This report presents the findings of a supplemental site characterization and hazardous materials survey performed by URS for the former Hertz Rent-A-Car facility at 9029 Airport Boulevard, Los Angeles, California (Area B). This report includes the following items:

- URS observed that three sumps were present in the former maintenance area. TPH and VOCs were not detected in the soil samples collected from the sump areas, with the exception of one minor m,p-xylene detection (4.1 micrograms per kilogram [µg/kg]) in the Sump No. 3 sample.

- Low TPH concentrations were detected in two of the three stockpile samples; the maximum TPH concentration was 69 milligrams per kilogram (mg/kg). In addition, m,p-xylenes were detected in two of the three samples at a maximum concentration of 2.5 µg/kg.

- Asbestos was detected at a concentration of less than 0.10 percent in one stockpile at 2.5 feet below the stockpile surface, which suggests that the construction debris within the stockpile may contain asbestos material within regulatory thresholds. ACMs, defined as containing greater than 1 percent asbestos (by particle count), were found in Shade Structures 2 and 3, the Office, and the Guard Booth.

- LBP, defined as containing greater than 5,000 parts per million (ppm) and LCP, defined as containing less than 5,000 ppm, were identified throughout the structures. Many of the interior and exterior paint surfaces are in loose and peeling condition.

- Other identified or potential hazardous materials include fluorescent lighting tubes and thermostats (mercury), high-intensity light fixtures (sodium, mercury, or other metals), lighting ballasts (PCBs), and heating, ventilating, and air conditioning equipment (chlorofluorocarbons). Bio-hazards such as mold and fungi, animals, and animal waste are present and are considered potential bio-hazards to workers.

4.5.25. AMEC, 2012, Soil and Groundwater Investigation Report - Northwest Quadrant, dated March 30.

This report presents the results of a Soil and Groundwater Investigation performed by AMEC at the former Honeywell Sepulveda property at 9851 Sepulveda Boulevard, Los Angeles, California (Area A). The investigation discovered items including the following:

- The property has been used for various manufacturing operations by Garrett AiResearch, which was subsequently purchased by AlliedSignal (now known as Honeywell).

- AlliedSignal sold the property in 1991, at which time it was converted into an asphalt-covered commercial parking lot that is currently operated under the name of Park One, also known as "Park 'N Fly."

- Numerous soil and groundwater investigations between 1989 and 2011 indicate impacts to soil and groundwater on and off-site. The principal chemicals of concern in soil and groundwater at this property are 1,1-dichloroethene (1,1-DCE), 1,1,1-trichloroethane (1,1,1-TCA), and 1,4-dioxane. SVE at this property is estimated to have removed more than 100,000 pounds of VOCs between 1990 and 2011. Soil closure has been obtained for all the portions of this property except the NWQ. On and off-site groundwater impacts with the same chemicals are present.

- Remediation work has been performed at this property, including excavations of impacted soil and removals of numerous USTs.

4.5.26. RWQCB-LAR, 2012, UST Program - Case Closure, Avis Rent A Car Facility, 9217 Airport Boulevard, Los Angeles (File No. 900450343), dated September 28.

This letter informs Avis Budget Car Rental, LLC of completion of a site investigation and corrective action for the USTs related to the site located at, 9217 Airport Boulevard, Los Angeles, California (Area B). The letter includes the following:

- The RWQCB-LAR finds that the site investigation and corrective action carried out at this property is in compliance with the requirements of subdivisions (a) and (b) of Section 25296.10 of the Health and Safety Code (HSC) and with corrective action regulations adopted pursuant to Section 25299.3 of the HSC.

- No further action related to the petroleum release(s) at this property is required.

4.5.27. AMEC, 2014, 2014 Annual Groundwater Monitoring Report, Former Honeywell Sepulveda Site, Los Angeles, California, dated April 15.

This report presents the results of the 2014 Annual Groundwater Monitoring activities performed by AMEC at the former Honeywell Sepulveda Site at 9851 Sepulveda Boulevard, Los Angeles, California (Area A). The investigation discovered items including the following:

- Soil, perched water, and groundwater at this property have been impacted with VOCs—primarily 1,1,1-TCA, trichloroethene (TCE), and 1,1-DCE, and semi-volatile organic compound, 1,4-dioxane.

- In addition, the following VOCs were detected at or above their respective reporting limits: 1,1,2-trichloroethane (1,1,2-TCA), 1,1-dichloroethane (1,1-DCA), 1,2-dichloroethane (1,2-DCA), 1,2,3-Trichloropropane (1,2,3-TCP), 1,3,5-

trimethylbenzene, 2-butanone, acetone, bromodichloromethane, carbon tetrachloride, cis-1,2-dichloroethylene (cis-1,2-DCE), and tetrachloroethene (PCE).

4.5.28. LAWA, 2014, Memo: LAX- Phase I ESA Review-Burger King Restaurant (Lease LAA-6187A), 9601 Airport Boulevard, Los Angeles 90045, dated October 14.

This report presents the results of an Environmental Site Review for the Burger King Restaurant (Burger King) facility at 9601 Airport Boulevard, Los Angeles, California (Area B). The report includes the following items:

- According to aerial photos and Property Information data provided by the Commercial Development Group, the restaurant was constructed in 1991 and Burger King has occupied the property since that time. The property and vicinity had previously been used for residential purposes.

- Hazardous substances on-site are limited to degreasers and cleansers. There are no fuel storage structures, clarifiers, or sumps on the property. One waste disposal unit is behind the kitchen, and one "dry" transformer (containing no PCBs) is in a landscaped area outside the building. Hydrocarbon staining is present in some parking areas. The storm water drain located near the 96th Street entrance appears to be clogged with a small accumulation of run-off.

4.5.29. AMEC, 2015, Work Plan for Aquifer Testing and Pilot Testing of Groundwater Treatment Technologies, Former Honeywell Sepulveda Site, 9851 Sepulveda Boulevard, Los Angeles, California, Spills, Leaks, Investigations, and Cleanups Program (SLIC) File No. 0346, dated March 30.

This report presents a Work Plan for Aquifer Testing and Pilot Testing of Groundwater Treatment Technologies at the former Honeywell Sepulveda Site at 9851 Sepulveda Boulevard, Los Angeles, California (Area A). The work plan includes the following:

- This property is a 20-acre paved commercial parking facility adjacent to LAX and is owned by LAWA.

- Soil, soil vapor, and groundwater at this property have been impacted with halogenated VOCs and 1,4-dioxane.

- A SVE system is being operated as an interim remedial measure (IRM) to mitigate VOC-impacted vadose zone soils and perched groundwater from approximately 65 to 100 feet bgs within the northwestern portion of this property. Impacted

groundwater has been delineated, and groundwater monitoring is conducted routinely.

- Previous and ongoing remedial efforts (e.g., the ongoing SVE program) have reduced impact on groundwater. To further reduce the potential for ongoing impact to off-site groundwater, an IRM along the eastern boundary is being considered. Aquifer testing and pilot testing of treatment technologies will aid in developing and refining an effective approach for IRM.

5. ENVIRONMENTAL DATABASE REVIEW

Ninyo & Moore obtained and reviewed the database search report for the proposed Project. EDR performed a computerized environmental information database search dated June 4, 2015. The EDR report included federal, state, and local databases. The following sections describe the databases that contain noted properties of environmental concern, and include a discussion of the regulatory status of the facilities and potential environmental impact to the subject site. The EDR Radius Map Report is provided in Appendix B. Based on hydrologic information summarized in Section 3, the depth to groundwater within the site vicinity ranges from approximately 40 to 99 feet bgs. The groundwater flows generally to the east, although it has been noted to flow north-northeast and south as well.

5.1. Area A

Table 6 summarizes the number of facilities listed in the environmental database search within the specified search radii for Area A.

Table 6 – Environmental Database Search – Area A

Database(s)	Description	Facilities Listed*
Federal Databases		
NPL	The NPL is the EPA's database of uncontrolled or abandoned hazardous waste facilities that have been listed for priority remedial actions under the Superfund Program. Updated quarterly.	0
CERCLIS/ NFRAP	The CERCLIS database is a compilation of facilities which the EPA has investigated or is currently investigating for a release or threatened release of hazardous substances pursuant to the CERCLA of 1980. NFRAP refers to facilities that have been removed and archived from its inventory of CERCLA sites.	0
Institutional Control/Engineering Control	Superfund sites that have either an engineering or an institutional control. The data includes the control and the media contaminated.	0

Table 6 – Environmental Database Search – Area A

Database(s)	Description	Facilities Listed*
RCRA CORRACTS/ TSD	The EPA maintains a database of RCRA facilities associated with TSD of hazardous materials that are undergoing "corrective action." A "Corrective action" order is issued when there has been a release of hazardous waste or constituents into the environment from a RCRA facility.	0
RCRA Non-CORRACTS/ TSD	The RCRA Non-CORRACTS/TSD Database is a compilation by the EPA of facilities that report storage, transportation, treatment, or disposal of hazardous waste. Unlike the RCRA CORRACTS/TSD database, the RCRA Non-CORRACTS/TSD database does not include RCRA facilities where corrective action is required.	0
RCRA Generators	The RCRA Generators database, maintained by the EPA, lists facilities that generate hazardous waste as part of their normal business practices. Generators are listed as large, small, or conditionally exempt. LQGs produce at least 1,000 kg/month of non-acutely hazardous waste or 1 kg/month of acutely hazardous waste. SQGs produce 100 to 1,000 kg/month of non-acutely hazardous waste. CESQGs are those that generate less than 100 kg/month of non-acutely hazardous waste.	10
ERNS	ERNS records and stores information on reported releases of oil and hazardous substances.	19
State Databases		
Cal Sites	The Cal Sites database is maintained by the Cal-EPA, DTSC. This database contains information on AWP, and both known and potentially contaminated properties. Two-thirds of these properties have been classified, based on available information, as needing NFA by the DTSC. The remaining properties are in various stages of review and remediation to determine if a problem exists.	0
EnviroStor	DTSC electronic database system with information about sites that are known to be contaminated with hazardous substances as well as information about sites that are known to be contaminated with hazardous substances as well as information on uncharacterized properties where further studies may reveal problems.	1
SLIC	The SLIC database is maintained by the RWQCB.	4
SWF/LF	The SWF/LF database consists of open and closed solid waste disposal facilities and transfer stations. The data comes from the IWMB's SWIS database.	0
LUST	Databases of the LUST information system are maintained by the SWRCB and RWQCB.	7
UST/AST	The UST Information System and AST database are maintained by the SWRCB, which may include the owner and location of the USTs/ASTs.	11
VCP	The VCP database is a Cal-EPA listing of properties involved in the voluntary remediation program	0
Brownfields	This database is a DTSC tracking system of California Brownfields sites.	0
Indian Reservation	USGS map layer portrays Indian administered land within the United States with an area equal to or greater than 640 acres.	0
Indian LUST	This is a database maintained by the EPA of LUSTs on Indian land in Arizona, California, New Mexico, and Nevada.	0
Indian UST	This is a database maintained by the EPA of USTs on Indian land.	0
Non-ASTM Databases		
HAZNET	The HAZNET database contains facility and manifest data.	50+
Hist UST	The Hist UST database lists historical registered USTs.	15
CA FID USTs	The FID UST contains active and inactive UST locations and is maintained by the SWRCB.	22
SWEEPS USTs	This UST listing was updated and maintained by a company contracted by the SWRCB in the early 1990s. The listing is no longer updated or maintained.	23
CHMIRS	The CHMIRS contains information on hazardous materials reporting.	11
WMUDS/SWAT	The WMUDS/SWAT is used for program tracking and inventory of waste management units. The system is maintained by the SWRCB.	0

Table 6 – Environmental Database Search – Area A

Database(s)	Description	Facilities Listed*
Hist CORTESE	The Hist CORTESE database is designated by the SWRCB LUST, IWB SWF/LF, and the DTSC Cal Sites. This listing is no longer updated by the state agency.	0
CA Drycleaners	The CA Drycleaners is a list of drycleaner related facilities that have an EPA ID number.	0
EDR US Hist Auto Stat	The EDR US Hist Auto Stat database is a list of potential gasoline service stations available to EDR researchers.	5
EDR US Hist Cleaners	The EDR US Hist Cleaners database is a list of potential drycleaner sites available to EDR researchers	1

Notes:
AST – Aboveground Storage Tank
Auto stat – Auto Station
AWP – Annual Work plan Properties
CA – California
CA FID – California Facility Inventory Database
Cal-EPA – California Environmental Protection Agency
CERCLA – Comprehensive Environmental Response, Compensation and Liability Act
CERCLIS – Comprehensive Environmental Response, Compensation, and Liability Information System
CESQG – Conditionally Exempt Small Quantity Generators
CHMIRS – California Hazardous Materials Information Reporting System
CORRACTS – Corrective Action Report
CORTESE – "Cortese" Hazardous Waste & Substances Sites List
DTSC – Department of Toxic Substances Control
EDR – Environmental Data Resources, Inc.
EPA – United States Environmental Protection Agency
ERNS – Emergency Response Notification System
HAZNET – Facility and Manifest Data
His – historical
IWMB – Integrated Waste Management Board
kg – kilograms
LQG – Large Quantity Generator
LUST – Leaking Underground Storage Tanks
NFA – No Further Action
NFRAP – No Further Remedial Action Planned
NPL – National Priorities List
RCRA – Resource Conservation and the Recovery Act
RWQCB – Regional Water Quality Control Board
SLIC – Spills, Leaks, Investigations, and Cleanups Program
SQG – Small Quantity Generators
SWEEPS – Statewide Environmental Evaluation and Planning System
SWF/LF – Solid Waste Facility/Landfill
SWIS – Solid Waste Information System
SWRCB – State Water Resources Control Board
TSD – Treatment, Storage, and Disposal
US – United States
USGS – United States Geological Survey
UST – Underground Storage Tank
VCP – Voluntary Cleanup Program
WMUDS/SWAT – Waste Management Unit Database System/Solid Waste Assessment Test
*Some facilities have multiple listings under a single database.

5.1.1. Federal Databases – Area A

Facilities within the project area were not listed on the National Priorities List (NPL), Comprehensive Environmental Response, Compensation, and Liability Information System/No Further Remedial Action Planned (CERCLIS/NFRAP), Institutional Control, Engineering Control, Resource Conservation and Recovery Act (RCRA)

Corrective Action Report/Treatment Storage and Disposal (CORRACTS/TSD), or the RCRA Non-CORRACTS/TSD databases.

Ten facilities within Area A were listed on the RCRA Generator database as large quantity generators (LQGs) or small quantity generators (SQGs). Inclusion on these lists is for permitting purposes and is not indicative of a release. Violations were not reported for these facilities and are not considered an environmental concern to the project.

The following 19 facilities under 20 listings were listed on the Emergency Response Notification System (ERNS) database within the searched distance:

Facility and Address	Date	Release	Remedial Action	Environ-mental Concern (Y/N)
Not reported 6221 W 96th St	7/19/10	655 gal of raw sewage to storm drain from sewer pipe blockage	Catch basin cleaned, 555 gallons of sewage recovered	N
	12/21/01	5,792 gal of sewage to storm drain from sewer pipe blockage	Removed blockage, 4,706 gallons recovered	
Not reported 9851 Sepulveda Blvd	1/28/88	4 pounds mercury from manometers	Cleaned up with mercury vacuum	N
Not reported Area 10 Hanger/Delta LAX	5/26/87	4,000 gal of foam suppressant to storm drain from equipment failure	Flushed with water and cleaned up small quantity at storm drain	N
Not reported Gate 123 LAX Airport	2/26/93	30 gal jet fuel from refueling incident	LAX to clean up	N
Not reported LAX, Satellite-3, Gate 34	5/6/87	40 gal jet fuel from fuel gage malfunction	Absorbed and drummed, placed in on-site disposal tank	N
Not reported Runway 25 Right at LAX	9/18/91	60 gal sodium bisulfate from overflow	Cleanup by "CODOH"	N
Not reported Taxiway A2 Spot 6 LAX	11/26/99	150 gal jet fuel to storm drain from aircraft overflow	Absorbents used in area, no action taken in the storm drain	N
Not reported Gate 105 at LAX	12/11/98	1 gal hydraulic oil on ground from fallen box	Cleaned up with absorbents	N
Not reported LAX Airport, Gate 123	2/26/93	30 gal jet fuel to storm drain from 747 jet venting operation	Unknown	N
Not reported Federal Express LAX Hub	11/5/90	7 sealed source capsules; cesium	No contamination	N
Not reported Gate 119-LAX	10/16/93	20 gal jet fuel to storm drain from truck operator error	Airport maintenance crew to clean up	N
Not reported ICC Spot Ten LAX	10/30/99	20 gal jet fuel to pavement, unknown reason	Covered with sorbent materials	N
Not reported LAX Service Rd Post 2	10/27/90	Thallium 201 canister fell out on roadway	Contained, cleaned up by DuPont	N

Facility and Address	Date	Release	Remedial Action	Environ-mental Concern (Y/N)
Not reported Eastern Refueling Area at LAX	8/1/87	30 gal jet fuel to land from tank overflow	Cleaned up by responsible party	N
Not reported LAX Airport/Taxiway K32	4/30/87	1,000 gal jet fuel to storm drain from aircraft overflow	Extracted fuel from basin, cleaned up	N
Not reported One World Way	1/21/10	Unknown amount of jet fuel into storm drain	Not reported	N
Not reported 300 World Way	11/12/14	15 gal jet fuel to storm drain	Clean up underway	N
Not reported 800 World Way	6/25/14	200 gal jet fuel to subsurface containment pit from equipment failure	System repaired, vacuum truck used to clean spill	N
Not reported 700 World Way LAX Terminal 7	9/8/94	400 gal jet fuel to storm drain from broken pipeline during excavation	Cleaned up by LAX Fuel	N
Notes: CODOH – County Department of Health gal – gallons LAX – Los Angeles International Airport N – No N/A – Not Applicable Y – Yes				

Based on the location, quantities, and/or remedial action, the listings do not represent potential environmental concerns for the project.

5.1.2. State Databases – Area A

Facilities within the proposed Project area were not listed on the Response (Cal Sites) database.

Facilities within Area A were not listed on the EnviroStor database. LAX Taxi lane D 10 Improvements Area at 1 World Way, adjacent to the north of the site, was listed on the database. According to the database, soil beneath the facility was potentially impacted with diesel. The facility received case closure in 1996. Based on the regulatory status and media affected, the facility is not considered an environmental concern.

The following four facilities under five listings were listed on the SLIC database within the searched distance for Area A:

Facility and Address	Distance/ Direction from Site	Groundwater Gradient (General for Vicinity Flow)	Regulatory Status	Date of Last Action	Environ-mental Concern (Y/N)
Honeywell International Inc. (Sepulveda) 9851 S Sepulveda Blvd	**On-site**	**N/A**	**Open - Remediation**	**10/30/14**	**Y**
Hyatt LAX 6225 W Century Blvd.	On-site	N/A	Case Closed	8/17/99	N
LAWA Terminal Two Fuel Hydrant Facility 200 World Way	Adjacent to the north	Cross-gradient	Open – Site Assessment	9/28/12	N
Terminal 6 LAX 600 World Way	Adjacent to the south	Cross-gradient	Open - Inactive	10/27/14	N

Notes:
Blvd. – Boulevard
LAX – Los Angeles International Airport
LAWA – Los Angeles World Airport
N – No
N/A – Not Applicable
Y – Yes

Honeywell International Inc. (Sepulveda) at 9851 South Sepulveda Boulevard was listed with petroleum hydrocarbons and halogenated VOCs such as TCE and PCE affecting groundwater and soil vapor. The facility (currently a parking area) was formerly used for aerospace manufacturing from 1941 to 1988 with 13 USTs containing petroleum products, waste oil, and spent solvents. Environmental investigations were conducted in the 1990s to determine the nature and extent of soil and groundwater contamination, including soil excavation, groundwater monitoring, and SVE. Most of the contamination was identified in the NWQ of the facility. A site-wide SVE system operated from 1990 to 1991 and removed approximately 100,000 pounds of VOCs. A SVE system operated intermittently in the NWQ from 2000 to 2010, removing approximately 32,800 pounds of VOCs. Currently, the SVE system is offline while soil vapor is periodically monitored and groundwater remediation methods are evaluated. According to the database, "groundwater characterization within the perched zones and Gage aquifer beneath the site is essentially complete," but the lateral and vertical extent of VOCs and 1,4-dioxane in groundwater down-gradient of the facility has not been fully delineated. Based on this information, this facility is considered REC. Based on

the regulatory agency status and/or direction to Area A, the remaining facilities do not represent RECs or PECs for the site.

Facilities within the Area A were not listed on the Solid Waste Facility/Landfill (SWF/LF) database.

The following seven facilities under nine listings were listed on the LUST database within the searched distance:

Facility, Address	Distance/ Direction from Site	Groundwater Gradient (General for Vicinity Flow)	Case Number	Regulatory Status	Closure Date (if applicable)	Environ-mental Concern (Y/N)
Avon Rent-A-Car 9220 Sepulveda Blvd.	0.07 mile northwest	Up to cross-gradient	T0603701032	Case Closed	12/12/88	N
Allied-Signal Inc. (Park One) 9851 Sepulveda Blvd.	**On-site**	**N/A**	**T0603701048**	**Remedial Action Underway**	**N/A**	**Y**
FAA LAX Control Tower/LAX Taxi lane D 10 Improvements Area 1 World Way	Adjacent to the north	Cross-gradient	T0603701050	Case Closed	6/26/96	N
Terminal #1 LAX 100 World Way	Adjacent to the north	Cross-gradient	T0603701075	Preliminary Site Assessment	N/A	N
LAX Terminal 2 200 World Way	Adjacent to the north	Cross-gradient	T0603701076	Case Closed	11/3/08	N
LAWA 380 World Way West	Adjacent to the west	Up-gradient	T10000000483	Case Closed	6/20/07	N
Terminal 6 LAX 600 World Way	Adjacent to the south	Cross-gradient	T0603701077	Open - Inactive	N/A	N

Notes:
Blvd. – Boulevard
FAA – Federal Aviation Administration
LAX – Los Angeles International Airport
LAWA – Los Angeles World Airport
N – No
N/A – Not Applicable
Y – Yes

Allied-Signal Inc. (Park One) at 9851 Sepulveda Boulevard had a LUST regulatory status of "Remedial Action Underway" and is therefore considered a REC to the project. This facility is further discussed in Section 5.1.3. Based on the regulatory status, distance, and/or direction, the remaining facilities do not represent RECS or PECs for the site.

Eleven facilities were listed on the UST database within the searched distance for Area A. The following seven facilities were listed within Area A:

- Allied Aviation Service Co at 6401 West 96th Street.
- LAX West Terminal Fuel Corp at 6320 West 96th Street.
- Airport College Center at 9700 South Sepulveda Boulevard.
- Hyatt Hotel LAX at 6225 West Century Boulevard.
- Carlberg LAX Center at 6171 West Century Boulevard.
- Sheraton Plaza La Reina Hotel at 6101 West Century Boulevard.
- United Airlines at 800 World Way.

Information in this database included a facility identification number, permitting agency, and latitude and longitude coordinates. None of the facilities on the UST database were listed on the LUST database. Therefore, these facilities would not be considered environmental concerns to the project.

Facilities within Area A were not listed on the AST database.

Facilities within Area A were not listed on the Voluntary Cleanup Program (VCP), Brownfields, Indian Reservation, Indian LUST, or Indian UST databases.

5.1.3. Non-ASTM Databases – Area A

Multiple facilities were listed on the HAZNET database. Based on the location, groundwater gradient with respect to the site, absence of listing on additional facilities, and/or quantities manifested, the listings do not represent potential environmental concerns for the project.

Fifteen facilities were listed on the Historic UST database within the distance searched for Area A. The following eight facilities were listed within Area A:

- Avis Rent A Car at 9217 Airport Boulevard – eight USTs ranging from 2,000 to 12,000 gallons, containing waste oil, gasoline, and diesel and installed in 1981

- National Car Sales at 9204 Airport Boulevard – two gasoline USTs (capacities not reported)
- Allied Aviation Service Co. at 6501 West 96th Street – three USTs ranging from 600 to 10,000 gallons, containing waste oil and gasoline
- Airport College Center at 9700 South Sepulveda Boulevard – two 6,000-gallon gasoline USTs, installed in 1980
- Thrifty Rent A Car Inc. at 6151 West 98th Street – one 10,000-gallon gasoline UST
- Honeywell International Inc. (Sepulveda) at 9851 South Sepulveda Boulevard – 12 USTs ranging from 280 to 5,000 gallons, containing waste oil, gasoline, and diesel
- Sheraton Plaza La Reina Hotel at 6101 West Century Boulevard – two 10,000-gallon gasoline USTs, installed in 1980
- LAX at 6141 West Century Boulevard – two 10,000-gallon gasoline USTs, installed in 1978

Information regarding releases or subsurface contamination was not provided. The facilities were not listed on the LUST database, and would not be considered an environmental concern to the proposed project.

Multiple facilities were listed in the CA FID UST database within the searched distance for Area A. According to the LUST database the following five facilities have cases related to LUSTs:

Facility and Address	Distance/ Direction from Site	Groundwater Gradient (General for Vicinity Flow)	Status	Environ-mental Concern (Y/N)
Avon Rent-A-Car 9220 Sepulveda Blvd.	0.07 mile northwest	Up to cross-gradient	Active	N
Allied-Signal Aerospace 9851 Sepulveda Blvd.	**On-site**	**N/A**	**Inactive**	**Y**
LAX Air Traffic Control Tower 1 World Way	On-site	N/A	Inactive	N
America West Airline 100 World Way	On-site	N/A	Active	N
LAX Two Corporation 200 World Way	Adjacent to the north	Cross-gradient	Active	N

Facility and Address	Distance/ Direction from Site	Groundwater Gradient (General for Vicinity Flow)	Status	Environ-mental Concern (Y/N)
Notes: Blvd. – Boulevard LAX – Los Angeles International Airport N – No N/A – Not Applicable Y – Yes				

Avon Rent-A-Car (9220 Sepulveda Blvd), LAX Air Traffic Control Tower (1 World Way), and LAX Two Corporation (200 World Way) have closed unauthorized release cases. America West Airline (100 World Way) is not listed on the LUST database; however, Terminal #1 LAX is listed under the same address. According to the LUST database the facility is under preliminary site assessment for a release affecting soil. The Allied Aviation Service Co. facility (6501 West 96th Street) has three USTs ranging from 600 to 10,000 gallons, containing waste oil and gasoline and an open unauthorized release case affecting soil and groundwater. Based on the case status this facility is considered a REC to the project. Based on the regulatory status, distance, and/or direction, and absence of reported leaks, the remaining facilities do not represent RECS or PECs for the site.

Twenty-three facilities were listed on the Statewide Environmental Evaluation and Planning System (SWEEPS) UST database. A Unified School District located at 8920 Sepulveda Boulevard and LA City Department of Airports at 500 World Way were listed as active facilities. The information provided in the database for the facilities included the number of USTs, UST capacities, and UST contents. Information regarding releases or subsurface contamination was not provided; however five facilities were listed on the LUST database for cases associated with LUSTs and are discussed in the LUST database section of Section 5.1.2. The remaining listings do not represent RECs or PECs for the site.

The following 11 facilities under 14 listings were listed on the California Hazardous Materials Information Reporting System (CHMIRS) database within the searched distance:

Facility and Address	Date	Substance	Description	Environ-mental Concern (Y/N)
Not reported 9150 S Sepulveda Blvd.	8/7/06	Motor Oil	Rental car lot is dumping substance into storm drains	N
Not reported 6221 W 96th St.	7/19/10	655 gal sewage	Sewer main overflowed due to grease blockage	N
	12/22/01	5,792 gal sewage	Main line sewer was blocked by grease release material	
Not reported One World Way	9/11/13	10 gal jet fuel	Spill due to aircraft overfill. Released to tarmac and cleaned up.	N
LAX Taxi lane D 10 Improvements Area 1 World Way	3/8/15	500 gal jet fuel	Release from fuel line, cause unknown. Fuel line shut down for repairs.	N
FAA LAX Control Tower 1 World Way	1/21/10	Unknown amount of jet fuel	Released to storm drain, cause unknown. Absorbents applied.	N
	10/28/98	350 gallons diesel	Release from underground pipeline at central plant. Fuel went to secondary containment but wasn't secure, allowing fuel to release to soil. Cleanup being determined.	
Terminal 3 Gate 31 Alpha 300 World Way	11/12/14	15 gal jet fuel	15 gal vented from aircraft wing, with one gal going into storm drain	N
LAX 300 World Way	11/8/10	Unknown amount of jet fuel	Fuel leaked to soil from wing of aircraft, Spill cleaned up.	N
LAX Terminal 7 700 World Way	9/8/94	400 gal jet fuel	Pipeline broke during excavation, releasing to soil and pavement.	N
	2/12/14	60 gal jet fuel	Release from aircraft fueling onto ground. Release contained and cleaned up.	
LA World Airports 500 World Way	4/9/15	150 gal sewage	Sewer main overflowed to road, fan room, and U.S. Inspection Area. Roadway closed by police.	N
LAX Terminal 6 600 World Way	5/2/08	15 gal jet fuel	Fuel filter on refueling truck was loose and caused release.	N

Notes:
Blvd. – Boulevard
FAA – Federal Aviation Administration
gal – gallons
LAX – Los Angeles International Airport
LAWA – Los Angeles World Airport
N – No
N/A – Not Applicable
St. – Street
U.S. – United States
Y – Yes

Based on the location, quantities, and/or remedial action, the listings do not represent potential environmental concerns for the project.

One facility, LAX with an address of "Along Sepulveda" was listed on the WMUDS/SWAT database. According to the database, the facility has a SWAT program. Additional information was not provided. Based on this information, the facility is not considered an environmental concern to the proposed project.

Six facilities within the search distance for Area A were listed on the Historic Cortese database. Additional information was not provided; however, the facilities are listed and described in the LUST, SLIC, and/or UST databases.

Facilities within Area A were not listed on the California Drycleaners database.

Further discussion of areas of concern for Area A can be found in Section 7.

5.2. Area B

Table 7 summarizes the number of facilities listed in the environmental database search within the specified search radii for Area B.

Table 7 – Environmental Database Search Results – Area B

Database(s)	Description	Facilities Listed*
Federal Databases		
NPL	The NPL is the EPA's database of uncontrolled or abandoned hazardous waste facilities that have been listed for priority remedial actions under the Superfund Program. Updated quarterly.	0
CERCLIS/ NFRAP	The CERCLIS database is a compilation of facilities which the EPA has investigated or is currently investigating for a release or threatened release of hazardous substances pursuant to the CERCLA of 1980. NFRAP refers to facilities that have been removed and archived from its inventory of CERCLA sites.	1
Institutional Control/Engineering Control	Superfund sites that have either an engineering or an institutional control. The data includes the control and the media contaminated.	0
RCRA CORRACTS/TSD	The EPA maintains a database of RCRA facilities associated with TSD of hazardous materials that are undergoing "corrective action." A "Corrective action" order is issued when there has been a release of hazardous waste or constituents into the environment from a RCRA facility.	0
RCRA Non-CORRACTS/TSD	The RCRA Non-CORRACTS/TSD Database is a compilation by the EPA of facilities that report storage, transportation, treatment, or disposal of hazardous waste. Unlike the RCRA CORRACTS/TSD database, the RCRA Non-CORRACTS/TSD database does not include RCRA facilities where corrective action is required.	0

Table 7 – Environmental Database Search Results – Area B

Database(s)	Description	Facilities Listed*
RCRA Generators	The RCRA Generators database, maintained by the EPA, lists facilities that generate hazardous waste as part of their normal business practices. Generators are listed as large, small, or conditionally exempt. LQGs produce at least 1,000 kg/month of non-acutely hazardous waste or 1 kg/month of acutely hazardous waste. SQGs produce 100 to 1,000 kg/month of non-acutely hazardous waste. CESQGs are those that generate less than 100 kg/month of non-acutely hazardous waste.	19
ERNS	ERNS records and stores information on reported releases of oil and hazardous substances.	2
State Databases		
Cal Sites	The Cal Sites database is maintained by the Cal-EPA, DTSC. This database contains information on AWP, and both known and potentially contaminated properties. Two-thirds of these properties have been classified, based on available information, as needing NFA by the DTSC. The remaining properties are in various stages of review and remediation to determine if a problem exists.	0
EnviroStor	DTSC electronic database system with information about sites that are known to be contaminated with hazardous substances as well as information about sites that are known to be contaminated with hazardous substances as well as information on uncharacterized properties where further studies may reveal problems.	2
SLIC	The SLIC database is maintained by the RWQCB.	6
SWF/LF	The SWF/LF database consists of open and closed solid waste disposal facilities and transfer stations. The data come from the Integrated Waste Management Board's SWIS database.	0
LUST	Databases of the LUST information system are maintained by the SWRCB and RWQCB.	16
UST/AST	The UST Information System and AST database are maintained by the SWRCB, which may include the owner and location of the USTs/ASTs.	21
VCP	The VCP database is a Cal-EPA listing of properties involved in the voluntary remediation program	0
Brownfields	This database is a DTSC tracking system of California Brownfields sites.	0
Indian Reservation	USGS map layer portrays Indian administered land within the United States with an area equal to or greater than 640 acres.	0
Indian LUST	This is a database maintained by the EPA of LUSTs on Indian land in Arizona, California, New Mexico, and Nevada.	0
Indian UST	This is a database maintained by the EPA of USTs on Indian land.	0
Non-ASTM Databases		
HAZNET	The HAZNET database contains facility and manifest data.	50 +
Hist UST	The Hist UST database lists historical registered USTs.	22
CA FID USTs	The FID UST contains active and inactive UST locations and is maintained by the SWRCB.	39
SWEEPS USTs	This UST listing was updated and maintained by a company contracted by the SWRCB in the early 1990s. The listing is no longer updated or maintained.	44
CHMIRS	The CHMIRS contains information on hazardous materials reporting.	12
WMUDS/SWAT	The WMUDS/SWAT is used for program tracking and inventory of waste management units. The system is maintained by the SWRCB.	0
Hist CORTESE	The Hist CORTESE database is designated by the SWRCB LUST, IWB SWF/LF, and the DTSC Cal Sites. This listing is no longer updated by the state agency.	9
CA Drycleaners	The CA Drycleaners is a list of drycleaner related facilities that have an EPA ID number.	0
EDR US Hist Auto Stat	The EDR US Hist Auto Stat database is a list of potential gasoline service stations available to EDR researchers.	8
EDR US Hist Cleaners	The EDR US Hist Cleaners database is a list of potential drycleaner sites available to EDR researchers	1

Table 7 – Environmental Database Search Results – Area B

Database(s)	Description	Facilities Listed*
Notes: AST – Aboveground Storage Tank Auto Stat – Auto Station AWP – Annual Work plan Properties CA –- California CA FID – California Facility Inventory Database Cal-EPA – California Environmental Protection Agency CERCLA – Comprehensive Environmental Response, Compensation and Liability Act CERCLIS – Comprehensive Environmental Response, Compensation, and Liability Information System CESQG – Conditionally Exempt Small Quantity Generators CHMIRS – California Hazardous Materials Information Reporting System CORRACTS – Corrective Action Report CORTESE – "Cortese" Hazardous Waste & Substances Sites List DTSC – Department of Toxic Substances Control EDR – Environmental Data Resources, Inc. EPA – United States Environmental Protection Agency ERNS – Emergency Response Notification System HAZNET – Facility and Manifest Data Hist – Historical IWMB – Integrated Waste Management Board kg – kilograms LQG – Large Quantity Generator LUST – Leaking Underground Storage Tanks NFA – No Further Action NFRAP – No Further Remedial Action Planned NPL – National Priorities List RCRA – Resource Conservation and the Recovery Act RWQCB – Regional Water Quality Control Board SLIC – Spills, Leaks, Investigations, and Cleanups Program SQG – Small Quantity Generators SWEEPS – Statewide Environmental Evaluation and Planning System SWF/LF – Solid Waste Facility/Landfill SWIS – Solid Waste Information System SWRCB – State Water Resources Control Board TSD – Treatment, Storage, and Disposal US – United States USGS – United States Geological Survey UST – Underground Storage Tank VCP – Voluntary Cleanup Program WMUDS/SWAT – Waste Management Unit Database System/Solid Waste Assessment Test *Some facilities have multiple listings under a single database.		

5.2.1. Federal Databases – Area B

Facilities within Area B were not listed on the NPL database.

One facility within Area B was listed on the CERCLIS/NFRAP database. This listing did not contain address. There is no information indicative of an environmental concern.

Facilities within Area B were not listed on the Institutional Control or Engineering Control databases.

Facilities within Area B were not listed on the RCRA CORRACTS/TSD or the RCRA Non-CORRACTS/TSD databases.

Nineteen facilities within Area B were listed on the RCRA Generators database, one facility reported violations. Neutrogena at 5760 West 96th Street received six compliance evaluation inspections, one in 2006, one in 2009 and four in 2010; three written "informal" violations in 2010, all of which received compliance. These facilities are not indicative of unauthorized releases of hazardous materials and are therefore not considered environmental concerns to the site.

The following two facilities under 25 listings were listed on the ERNS database within the searched distance:

Facility and Address	Date	Release	Remedial Action	Environ-mental Concern (Y/N)
Not reported 5630 Arbor Vitae St.	4/21/07	10 gal of motor oil were released from a broken hose from a storage tank	Cleaned up with spill kit	N
Not reported 9755 Airport Blvd.	4/5/08	50 gal of oil diesel were released from a fuel truck	Cleaned with absorbents and pressured washed.	N
Notes: Blvd. – Boulevard gal - gallons N – No St. – Street Y – Yes				

Based on the location, quantities, and/or remedial action, the listings do not represent potential environmental concerns for the project.

5.2.2. State Databases – Area B

Facilities within Area B were not listed on the Response (Cal Sites) database.

One facility within Area B was listed on the EnviroStor database, the Los Angeles AFS Anne (no address was listed). According to the database, the Los Angeles AFS Anne is an inactive case with pending evaluation. Additional information was not provided.

Based on the information provided, this facility is not considered an environmental concern. United Airlines Inc. at 6020 Avion Drive was listed on this database, and the address is geo-located north of West Century Boulevard, within Area B. However, the United Airlines Maintenance hangar (listed on several databases) is located south of West Century Boulevard and approximately 0.11 mile south and cross-gradient of the site.

The following seven facilities were listed on the SLIC database within the searched distance for Area B:

Facility and Address	Distance/ Direction from Site	Groundwater Gradient (General for Vicinity Flow)	Regulatory Status	Date of Last Action	Environ-mental Concern (Y/N)
Union Bank/Estate of Joseph Collins 9007-9121 Aviation Blvd.	**Adjacent to the north**	**Cross-gradient**	**Open – Site Assessment**	**1/20/2015**	**Y**
Bodycote Hinderliter 9121 Aviation	**Adjacent to the north**	**Cross-gradient**	**Open – Site Assessment**	**N/A**	**Y**
Princeland Property 1237 Arbor Vitae	**On-Site**	**N/A**	**Open – Site Assessment**	**1/21/2015**	**Y**
Honeywell International 9225 Aviation Blvd.	**On-Site**	**N/A**	**Open - Remediation**	**10/22/2014**	**Y**
Delta Airlines 6150 Century Blvd.	Adjacent to the south	Cross-gradient	Case Closed	9/11/1999	N
Delta Airlines 6060 Avion Drive	On-site	N/A	Case Closed	7/9/1999	N
United Airlines Maintenance Operations Center 6020 Avion Drive	On-site	N/A	Open-Site Assessment	5/6/2014	N
Notes: Blvd. – Boulevard N – No N/A – Not Applicable Y – Yes					

Both cases associated with Delta Airlines at 6150 Century Boulevard and 6060 Avion Drive are closed. Union Bank (9007-9121 Aviation Blvd) was listed for a release of diesel and gasoline related constituents affecting soil, groundwater and soil vapor. According the database, the facility was historically a metal treating facility from 1954

to 1970 and is currently used as a rental parking lot. According to documents found on GeoTracker, a 1,000-gallon gasoline UST was removed from the property in 1991. Multiple groundwater monitoring wells, soil borings, and soil vapor probes have been installed and sampled at the property between 1991 and 2015. Results of groundwater, soil, and soil gas samples indicate the property is heavily impacted with VOCs and investigations are ongoing.

The property Bodycote Hinderliter (9121 Aviation Boulevard) is located on the Union Bank property which is previously discussed.

According to documents found on GeoTracker, Princeland Property (1237 Arbor Vitae Street) was formerly used for degreasing operations, plastic extrusion, and furniture distribution. This facility has undergone extensive soil and soil vapor investigations between 1991 and 1998, and again in 1997 and 1998, when a groundwater monitoring well was also installed in connection with the removal of two USTs. Groundwater, soil, and soil vapor samples indicated elevated levels of VOCs at the property. The most recent document available on GeoTracker was an approved work plan for additional groundwater and soil vapor sampling. The property is currently used as a parking lot for rental vehicles.

According to the database, Honeywell International (9225 Aviation Boulevard) has been under environmental investigation since 1989 and was previously used for aerospace manufacturing and included; USTs, clarifiers, and degreasers. Multiple soil, soil vapor, and groundwater investigations have been performed at the site between 1990 and the present, the results indicate that all three media have been impacted by VOCs. The most recent document available on GeoTracker, dated April 2015, indicates additional groundwater monitoring wells were installed at the property and a groundwater plume is not fully delineated which appears to originate from multiple sources in the vicinity. These facilities represent RECs to the site based on the case status and nature of the

releases and/or direction to Area B. The remaining facilities do not represent RECs or PECs for the site.

Facilities within Area B were not listed on the SWF/LF database.

The following 16 facilities were listed on the LUST database within the searched distance:

Facility, Address	Distance/ Direction from Site	Groundwater Gradient (General for Vicinity Flow)	Case Number	Regulatory Status	Closure Date (if applicable)	Environ-mental Concern (Y/N)
Merle Norman 9130 Bellanca Ave.	Adjacent to the north	Up-gradient	T0603701062	Case Closed	3/24/1997	N
Hertz Corporation 9000 Airport Blvd.	On-site	N/A	T0603732721	Case Closed	9/24/2013	N
Hertz Rent-A-Car 9029 Airport Blvd.	On-site	N/A	T0603701052	Case Closed	12/2/1998	N
Collins Trust 9121 Aviation Blvd.	Adjacent to the north	Up-gradient	T0603705393	Case Closed	1/28/1997	N
Collins Trust Properties 9117 Aviation Blvd.	Adjacent to the north	Up-gradient	T0603705392	Preliminary Site Assessment	N/A	N
Freight Forwarders 9107 S. Aviation Blvd.	Adjacent to the north	Up-gradient	T0603793015	Case Closed	1/22/2004	N
Harry's Airport Garage 9131 S. Aviation Blvd.	Adjacent to the north	Up-gradient	T0603704863	Case Closed	9/27/2012	N
King Delivery, Inc. 5600 Arbor Vitae St.	**On-site**	**N/A**	**T0603701040**	**Assessment & Interim Remedial Action**	**N/A**	**Y**
Neutrogena Facility 5800 Arbor Vitae Ave.	On-site	N/A	T0603701056	Case Closed	1/14/1997	N
AVIS Rent-A-Car 9217 Airport Blvd.	On-site	N/A	T0603701057	Case Closed	9/28/2012	N
National Car Sales 9200 Airport Blvd.	**On-site**	**N/A**	**T0603776617**	**Open-Site Assessment**	**N/A**	**Y**
National Car Rental 9419 Airport Blvd.	**On-site**	**N/A**	**T0603701065**	**Verification Monitoring**	**N/A**	**Y**
Budget Rent-A-Car 9775 Airport Blvd.	**On-site**	**N/A**	**T0603701038**	**Open-Remediation**	**N/A**	**Y**
Delta Airlines 6150 Century Blvd. West	Adjacent to the south	Down to cross-gradient	T0603700113	Post Remedial Action Monitoring	N/A	N
LAFD – Fire Station 10010 South International Road	Adjacent to the south	Down to cross-gradient	T063794280	Case Closed	12/17/2013	N
United Airlines 6020 Avion Dr.	0.11 mile south	Cross-gradient	T0603701063	Leak being confirmed	N/A	N

Facility, Address	Distance/ Direction from Site	Groundwater Gradient (General for Vicinity Flow)	Case Number	Regulatory Status	Closure Date (if applicable)	Environ-mental Concern (Y/N)
Notes: Ave. – Avenue Blvd. – Boulevard Dr. – Drive LAFD – Los Angeles Fire Department N – No N/A – Not Applicable St. – Street S. – South Y – Yes						

Collins Trust Properties at 9117 Aviation Boulevard was listed in the LUST database with a Preliminary Site Assessment status; however, according to GeoTracker the case has been closed since February 15, 2011.

Five facilities on the LUST database have open regulatory cases: Delta Airlines (6150 Century Boulevard) has a status of "Post Remedial Action Monitoring", however, the facility is down-gradient from the site and an open case is not found on GeoTracker or EnviroStor databases; King Delivery, Inc. (5600 Arbor Vitae Street) had a LUST regulatory status of "Assessment and Interim Remedial Action". National Car Sales (9200 Airport Boulevard) has a regulatory status of "Open Site-Assessment". National Car Rental (9419 Airport Boulevard) has a regulatory status of "Verification Monitoring. Budget Rent-A-Car (9775 Airport Boulevard) has a status of "Open Remediation". Due to the status of these cases, these five facilities are considered RECs to the project and are discussed further in Section 5.2.3. Based on the regulatory status, distance, and/or direction, the remaining facilities do not represent RECS or PECs for the site.

Seventeen facilities were listed on the UST database within the searched distance for Area B. The following 13 facilities were listed within Area B:

- Hertz Rent A Car at 9000 Airport Boulevard.
- Dollar Rent-A-Car at 5630 Arbor Vitae Street.

- Avis Rent A Car at 9217 Airport Boulevard.
- National Car Rental 9419 Airport Boulevard.
- Western Federal Credit Union at 9323 Bellanca Avenue.
- Renaissance Hotel at 9620 Airport Boulevard.
- Wally Park at 9700 Bellanca Avenue.
- Budget Rent-A-Car-LA at 9775 Airport Boulevard.
- Marriot Hotel at 5855 W Century Boulevard.
- Skyview Center at 6033 W Century Boulevard.
- Crown Plaza Hotel at 5985 W Century Boulevard.
- Tishman Management at 5933 W Century Boulevard.
- Century Centre Partners 5711 W Century Boulevard.

Information in this database included a facility identification number, permitting agency, and latitude and longitude coordinates. Four of the facilities on the UST database were also listed on the LUST database. Two of the facilities, Avis Rent A Car and Hertz Rent a Car have closed cases and the remaining two, National Car Rental and Budget Rent-A-Car have open cases and represent a REC to the project. The remaining facilities are not considered environmental concerns to the project.

One facility was listed in the aboveground storage tank (AST) database. According to the database Hertz Corporation at 9225 Aviation Road owns one 3,200-gallon AST of unknown material. According to the GeoTracker database the address corresponds to Honeywell International Corp, which has an open cleanup case. This facility is further discussed in Section 5.2.3.

Facilities within the proposed Project area were not listed on the VCP, Brownfields, Indian Reservation, Indian LUST, or Indian UST databases.

5.2.3. Non-ASTM Databases – Area B

Multiple facilities were listed on the HAZNET database. Based on the location, groundwater gradient with respect to the site, absence of listing on additional facilities, and/or quantities manifested, the listings do not represent potential environmental concerns for the project.

Twenty-eight facilities were listed on the Historic UST database within the searched distance for Area A. The following 22 facilities were listed within Area B:

- Hertz Corporation at 9000 Airport Boulevard – nine USTs ranging from 2,000 to 10,000 gallons, containing waste oil, gasoline, diesel, and unknown substance, and were installed in 1981.
- Hertz Rent-A-Car at 9029 Airport Boulevard – 10 20,000-gallon gasoline and unknown USTs installed in 1981.
- Harry's Airport Garage at 9131 Aviation Boulevard – three USTs ranging from 5,000 to 10,000 gallons, containing gasoline and diesel.
- King Delivery, Inc. at 5600 Arbor Vitae Street – four USTs ranging from 2,000 to 10,000 gallons, containing gasoline, diesel, and waste oil, installed in 1969.
- Garrett Aire Search at 9225 Aviation Boulevard – one 1,000-gallon waste oil UST.
- Honeywell International Inc. at 9225 Aviation Boulevard – four USTs ranging from 80 to 2,000 gallons, containing waste oil.
- National Car Rental at 9419 Airport Boulevard – nine USTs ranging from 2,000 to 10,000 gallons, containing gasoline, diesel, and waste oil, installed in 1981.
- Henry Soss & Company at 5716 W 96th Street – two USTs ranging from 20,000 to 30,000 gallons, containing diesel and gasoline.
- Grand Rent A Car at 5721 W 96th Street – two USTs ranging from 550 to 12,000 gallons, containing waste oil and gasoline.
- Neutrogena Corporation at 5760 W 96th Street – two USTs, 10,000 gallons and one unknown capacity, containing waste oil and gasoline.
- Soss Henry & Company at 5716 W 96th Street – two USTs, of 1,000 and 1,500 gallon capacity, containing gasoline and diesel.

- Airborne Express/Airborne Freight Corporation at 5651 W 96th Street – three gasoline USTs ranging from 8,000 to 10,000 gallons, installed in 1979.
- Emory Worldwide/Emory Air Freight at 5705 W 98th Street – four USTs ranging from 5000 to 10,000 gallons, containing waste oil, gasoline and diesel, installed in 1979.
- Budget Rent-A-Car-LA at 9775 Airport Boulevard – 11 USTs ranging from 4,000 to 50,000 gallons, containing gasoline and diesel.
- Marriot Corporation at 5855 West Century Boulevard – two 12,000-gallon diesel USTs, installed in 1972.
- The Equitable Airport at 5933 Century Boulevard – one 20,087-gallon diesel UST, installed in 1983.
- Los Angeles Airport Hilton at 5711 West Century Boulevard – one 1,000-gallon waste oil UST, installed in 1982.
- Air Freight Facility at 5740 Avion Drive – One 200-gallon waste oil UST, installed in 1964.

Information regarding releases or subsurface contamination was not provided. Six facilities were listed on the LUST database and three of the facilities, Hertz Corporation, Hertz Rent a Car, and Harry's Airport Garage, have closed cases. National Car Rental, King Delivery, Inc., and Budget Rent-A-Car have open cases and represent a REC to the project. The remaining facilities are not considered environmental concerns to the project.

Multiple facilities were listed in the CA FID UST database within the searched distance for Area B. According to the LUST database the following 12 facilities have cases related to LUSTs:

Facility and Address	Distance/Direction from Site	Groundwater Gradient (General for Vicinity Flow)	Status	Environ-mental Concern (Y/N)
Merle Norman Cosmetics 9130 Bellanca Ave.	Adjacent to the north	Up to cross-gradient	Active	N
The Hertz Corporation 9000 Airport Blvd.	On-site	N/A	Active	N

Facility and Address	Distance/Direction from Site	Groundwater Gradient (General for Vicinity Flow)	Status	Environ-mental Concern (Y/N)
Hertz Rent-A-Car 9029 Airport Blvd.	On-site	N/A	Active	N
Harry's Airport Arco 9131 Aviation Blvd.	Adjacent to the north	Up to cross-gradient	Active	N
King Delivery Inc. 5600 Arbor Vitae St.	**On-site**	**N/A**	**Active**	**Y**
National Car Rental 9419 Airport Blvd.	**On-site**	**N/A**	**Active**	**Y**
Avis Rent A Car 9217 Airport Blvd.	On-site	N/A	Active	N
Budget Rent-A-Car 9775 Airport Blvd.	**On-site**	**N/A**	**Active**	**Y**
Delta Airlines 6150 W Century Blvd.	Adjacent to the south	Cross-gradient	Active	N
Fire Station 95 10010 International Rd.	Adjacent to the south	Cross-gradient	Inactive	N
United Airlines 6020 Avion Dr.	0.11 mile south	Cross-gradient	Active	N

Notes:
Ave. – Avenue
Blvd. – Boulevard
Dr. – Drive
N – No
N/A – Not Applicable
Rd. – Road
St. – Street
Y – Yes

King Delivery Inc. (5600 Arbor Vitae Street) has four USTs ranging from 2,000 to 10,000 gallons, containing gasoline, diesel, and waste oil, National Car Rental (9419 Airport Boulevard) has nine USTs ranging from 2,000 to 10,000 gallons, containing gasoline, diesel, and waste oil, and Budget Rent-A-Car (9775 Airport Boulevard) has 11 USTs ranging from 4,000 to 50,000 gallons, containing gasoline and diesel. All three facilities have open unauthorized release cases affecting soil and groundwater. Based on their case status, these facilities are considered RECs to the project.

Merle Norman Cosmetics (9131 Bellanca Avenue), Hertz Corporation (9000 Airport Boulevard), Hertz Rent-A-Car (9029 Airport Boulevard), Harry's Airport Garage (9131 S Aviation Blvd), Avis Rent A Car (9217 Airport Boulevard), Delta Airlines (6150 W Century Boulevard), and Fire Station 95 (10010 S International Road) all have closed

LUST cases. Based on the regulatory status, distance, and/or direction, and absence of reported leaks, the remaining facilities do not represent Recs or PECs for the site.

Forty-four facilities were listed on the SWEEPS UST database in the search radius for Area B. The information provided in the database for the facilities included the number of USTs, UST capacities, and UST contents. Information regarding releases or subsurface contamination was not provided; however, 13 facilities are also listed on the LUST database related to LUSTs. The facilities are discussed in the LUST database section of Section 5.2.2. The remaining listings do not represent RECs or PECs for the site.

The following 11 facilities under 13 listings were listed on the CHMIRS database within the searched distance:

Facility and Address	Date	Substance	Description	Environ-mental Concern (Y/N)
Hertz Rent-A-Car 9000 Airport Blvd.	8/2/1995	50 gallon - motor oil	Emergency shut-off valve malfunctioned on fueling nozzle	N
	7/19/2013	Hydraulic fluid	Hydraulic lift ruptured	N
Not reported 5630 Arbor Vitae St.	4/21/2007	10 gallons - oil	Broken hose on oil storage tank	N
Not reported 9419 Airport Blvd.	8/26/2002	Gasoline vapor	A UST was releasing vapors and was stopped immediately	N
Not reported 5760 W 96th St.	9/22/2008	42,300 gallons - water	12-inch fire sprinkler pipe broke, water went into the storm drain	N
Not reported 5735 96th St.	4/25/1997	20 gallons - Coaltar	Drums on a truck leaked substance onto roadway	N
	4/13/2004	5 gallons – Viking 3 percent firefighting foam	Substance was released due to a drain valve being opened on the outside of the system to relive the pressure.	
Not reported 5755 96th St.	4/3/1995	1000 gallons – soap sludge	Broken water pipe into storage tank caused overflow of soap sludge into street. Less than one gallon entered storm drain.	N
Not reported 9620 S Airport Blvd.	12/13/1994	Unknown amount of gasoline	Received report of odor, investigated and discovered spill.	N
Budget Rent-A-Car 9775 Airport Blvd.	4/5/2008	50 gallons – Diesel Fuel	Mechanical failure of fuel port caused a separation of the fuel line which caused a release into a catch basin and was recovered. No release into waterway.	N
Not reported 5900 W 98th St.	9/8/1999	Unknown quantity of unknown substance	Irritant in the air reported, 3 hospitalized and fire department did not detect anything.	N
Not reported LAX 5720 Avion Dr.	6/26/2014	Unknown quantity of aviation fuel	Fuel leak discovered during an inspection	N

Facility and Address	Date	Substance	Description	Environ-mental Concern (Y/N)
Not reported 5930 Avion Dr.	6/18/2004	200 pounds of R22	A valve on an air-conditioning unit lifted and release substance	N
Notes: Blvd – Boulevard Dr. – Drive LAX – Los Angeles International Airport N – No N/A – Not Applicable St. – Street UST – Underground Storage Tank Y – Yes				

Based on the location, quantities, and/or remedial action, the listings do not represent potential environmental concerns for the project.

Facilities were not listed on the CA WMUDS/SWAT list in Area B.

Thirteen facilities within the search distance for Area B were listed on the Historic Cortese database. Additional information was not provided; however, the facilities are listed and described in the LUST, SLIC, and/or UST databases.

Facilities within Area B were not listed on the California Drycleaners database.

Further discussion of areas of concern for Area B can be found in Section 7.

5.3. Area C

Table 8 summarizes the number of facilities listed in the environmental database search within the specified search radii for Area C.

Table 8 – Environmental Database Search Results – Area C

Database(s)	Description	Facilities Listed*
Federal Databases		
NPL	The NPL is the EPA's database of uncontrolled or abandoned hazardous waste facilities that have been listed for priority remedial actions under the Superfund Program. Updated quarterly.	0
CERCLIS/ NFRAP	The CERCLIS database is a compilation of facilities which the EPA has investigated or is currently investigating for a release or threatened release of hazardous substances pursuant to the CERCLA of 1980. NFRAP refers to facilities that have been removed and archived from its inventory of CERCLA sites.	4

Table 8 – Environmental Database Search Results – Area C

Database(s)	Description	Facilities Listed*
Institutional Control/Engineering Control	Superfund sites that have either an engineering or an institutional control. The data includes the control and the media contaminated.	0
RCRA CORRACTS/TSD	The EPA maintains a database of RCRA facilities associated with TSD of hazardous materials that are undergoing "corrective action." A "Corrective action" order is issued when there has been a release of hazardous waste or constituents into the environment from a RCRA facility.	3
RCRA Non-CORRACTS/TSD	The RCRA Non-CORRACTS/TSD Database is a compilation by the EPA of facilities that report storage, transportation, treatment, or disposal of hazardous waste. Unlike the RCRA CORRACTS/TSD database, the RCRA Non-CORRACTS/TSD database does not include RCRA facilities where corrective action is required.	0
RCRA Generators	The RCRA Generators database, maintained by the EPA, lists facilities that generate hazardous waste as part of their normal business practices. Generators are listed as large, small, or conditionally exempt. LQGs produce at least 1,000 kg/month of non-acutely hazardous waste or 1 kg/month of acutely hazardous waste. SQGs produce 100 to 1,000 kg/month of non-acutely hazardous waste. CESQGs are those that generate less than 100 kg/month of non-acutely hazardous waste.	17
ERNS	ERNS records and stores information on reported releases of oil and hazardous substances.	2
State Databases		
Cal Sites	The Cal Sites database is maintained by the Cal-EPA, DTSC. This database contains information on AWP, and both known and potentially contaminated properties. Two-thirds of these properties have been classified, based on available information, as needing NFA by the DTSC. The remaining properties are in various stages of review and remediation to determine if a problem exists.	0
EnviroStor	DTSC electronic database system with information about sites that are known to be contaminated with hazardous substances as well as information about sites that are known to be contaminated with hazardous substances as well as information on uncharacterized properties where further studies may reveal problems.	3
SLIC	The SLIC database is maintained by the RWQCB.	2
SWF/LF	The SWF/LF database consists of open and closed solid waste disposal facilities and transfer stations. The data come from the Integrated Waste Management Board's SWIS database.	1
LUST	Databases of the LUST information system are maintained by the SWRCB and RWQCB.	11
UST/AST	The UST Information System and AST database are maintained by the SWRCB, which may include the owner and location of the USTs/ASTs.	8
VCP	The VCP database is a Cal-EPA listing of properties involved in the voluntary remediation program	0
Brownfields	This database is a DTSC tracking system of California Brownfields sites.	0
Indian Reservation	USGS map layer portrays Indian administered land within the United States with an area equal to or greater than 640 acres.	0
Indian LUST	This is a database maintained by the EPA of LUSTs on Indian land in Arizona, California, New Mexico, and Nevada.	0
Indian UST	This is a database maintained by the EPA of USTs on Indian land.	0
Non-ASTM Databases		
HAZNET	The HAZNET database contains facility and manifest data.	50+
Hist UST	The Hist UST database lists historical registered USTs.	11
CA FID USTs	The FID UST contains active and inactive UST locations and is maintained by the SWRCB.	17
SWEEPS USTs	This UST listing was updated and maintained by a company contracted by the SWRCB in the early 1990s. The listing is no longer updated or maintained.	21
CHMIRS	The CHMIRS contains information on hazardous materials reporting.	6
WMUDS/SWAT	The WMUDS/SWAT is used for program tracking and inventory of waste management units. The system is maintained by the SWRCB.	0
CA Drycleaners	The CA Drycleaners is a list of drycleaner related facilities that have an EPA ID number.	2

Table 8 – Environmental Database Search Results – Area C

Database(s)	Description	Facilities Listed*
EDR US Hist Auto Stat	The EDR US Hist Auto Stat database is a list of potential gasoline service stations available to EDR researchers.	14
EDR US Hist Cleaners	The EDR US Hist Cleaners database is a list of potential drycleaner sites available to EDR researchers	7
Hist CORTESE	The Hist CORTESE database is designated by the SWRCB LUST, IWB SWF/LF, and the DTSC Cal Sites. This listing is no longer updated by the state agency.	0

Notes:
AST – Aboveground Storage Tank
Auto Stat – Auto Station
AWP – Annual Workplan Properties
CA – California
CA FID – California Facility Inventory Database
Cal-EPA – California Environmental Protection Agency
CERCLA – Comprehensive Environmental Response, Compensation and Liability Act
CERCLIS – Comprehensive Environmental Response, Compensation, and Liability Information System
CESQG – Conditionally Exempt Small Quantity Generators
CHMIRS – California Hazardous Materials Information Reporting System
CORRACTS – Corrective Action Report
CORTESE – "Cortese" Hazardous Waste & Substances Sites List
DTSC – Department of Toxic Substances Control
EDR – Environmental Data Resources, Inc.
EPA – United States Environmental Protection Agency
ERNS – Emergency Response Notification System
HAZNET – Facility and Manifest Data
Hist – Historical
IWMB – Integrated Waste Management Board
kg – kilograms
LQG – Large Quantity Generator
LUST – Leaking Underground Storage Tanks
NFA – No Further Action
NFRAP – No Further Remedial Action Planned
NPL – National Priorities List
RCRA – Resource Conservation and the Recovery Act
RWQCB – Regional Water Quality Control Board
SLIC – Spills, Leaks, Investigations and Cleanups Program
SQG – Small Quantity Generators
SWEEPS – Statewide Environmental Evaluation and Planning System
SWF/LF – Solid Waste Facility/Landfill
SWIS – Solid Waste Information System
SWRCB – State Water Resources Control Board
TSD – Treatment, Storage, and Disposal
US – United States
USGS – United States Geological Survey
UST – Underground Storage Tank
VCP – Voluntary Cleanup Program
WMUDS/SWAT – Waste Management Unit Database System/Solid Waste Assessment Test
*Some facilities have multiple listings under a single database.

5.3.1. Federal Databases – Area C

Facilities within Area C were not listed on the NPL database.

Four facilities within Area C were listed on the CERCLIS/NFRAP database. Information indicating an environmental concern was not listed.

Two facilities were listed within Area C on the RCRA CORRACTS/TSD database and there is no information indicative of an environmental concern.

The following two listings for three facilities were listed on the ERNS database within the searched distance:

Facility and Address	Date	Release	Remedial Action	Environ-mental Concern (Y/N)
Not reported 901 Arbor Vitae St	7/31/1987	5 gallons of Polane resin split from a truck trailer onto land	Disposed	N
Not reported 5156 West Century Blvd	5/20/2013	3 gallons of gasoline was reported to be leaking from a vehicle	Spill was contained with absorbent material	N
Notes: Blvd. – Boulevard N – No St. – Street Y – Yes				

Based on the location, quantities, and/or remedial action, the listings do not represent potential environmental concerns for the project.

5.3.2. State Databases – Area C

Facilities within Area C were not listed on the Response (Cal Sites) database.

Three facilities within Area C were listed on the EnviroStor database: the Douglas Aircraft Co. (no address provided), Fansteel Inc. at 5235 West 104th Street, and Tetra Graphics Site, at 10310 Glasgow Place. According to the database, the Douglas Aircraft Co. and Fansteel Inc. are inactive cases with pending evaluation. Tetra Graphics has been referred to another agency. An AST and machine shops were present and chemicals used in the past included halogenated solvents and unspecified solvent mixtures. Based on the information provided, Tetra Graphics is considered a PEC.

The following three facilities under four listings were listed on the SLIC database within the searched distance for Area C:

Facility and Address	Distance/ Direction from Site	Groundwater Gradient (General for Vicinity Flow)	Regulatory Status	Date of Last Action	Environ-mental Concern (Y/N)
Lynden Air Freight 5220 102nd St.	0.11 mile south	Cross-gradient	Inactive	N/A	N
Former Tetra Graphic 10311 La Cienega	**On-Site**	**N/A**	**Open – Site Assessment**	**N/A**	**Y**
Fan Steel/Precision (Precision Sheet Metal 5235 W 104th St.	0.15 mile south	Cross-gradient	Open – Site Assessment	3/2/1998	N
Notes: N – No N/A – Not Applicable St. – Street W. –West Y – Yes					

Lynden Air Freight (5220 102nd Street) has a regulatory status of closed does not represent a PEC for the site. Former Tetra Graphic (10311 La Cienega Boulevard) was listed for a release of VOCs into groundwater and soil vapor. According to the database the facility was formerly used to manufacture aircraft parts between 1951 and 1966. Fan Steel/Precision Sheet Metal (5235 W 104th Street) was also listed for a release of VOCs into groundwater and soil vapor and a Remedial Action Plan dated April 2014, is available on GeoTracker. As of the date of the report the site was undergoing remedial measures for VOCs in soil vapor. These facilities represent a REC to the site based on the case status and nature of the releases and/or direction to Area C.

One closed facility was listed on the SWF/LF database. The 106th Street Dump (5126 West 106th Street) is located approximately 0.10 miles south of Area C. According to the database the property was formerly used as a Municipal Solid Waste Landfill and is currently a landing approach for LAX. Based on the distance and direction, this facility would not be considered an environmental concern.

The following 11 listings for 12 facilities were listed on the LUST database within the searched distance:

Facility, Address	Distance/ Direction from Site	Groundwater Gradient (General for Vicinity Flow)	Case Number	Regulatory Status	Closure Date (if applicable)	Environ-mental Concern (Y/N)
Alamo Rent-A-Car 9020 Aviation Blvd.	Adjacent to the north	Up to cross-gradient	T0603788512	Case Closed	11/13/2008	N
Barnes Wholesale Inc. 740 S Glasgow Ave.	Adjacent to the north	Up to cross-gradient	T0000000193	Case Closed	2/10/2014	N
Texaco Service Station 5551 W Century Blvd.	On-site	N/A	T0603701069	Case Closed	9/20/1996	N
Arco #0003 5201 Century Blvd.	On-site	N/A	T0603701053	Open – Eligible for Closure	N/A	N
Inglewood Transmission 4919 W Century Blvd.	0.19 mile east	Down-gradient	T0603767752	Case Closed	8/6/2010	N
Dombrowski's Flowers 4940 Century Blvd.	0.18 mile east	Down-gradient	T0603703445	Case Closed	7/6/1998	N
Thrifty Car Rental 5440 W Century Blvd.	**Adjacent to the south**	**Cross-gradient**	**T0603701068**	**Open - Remediation**	**N/A**	**Y**
Chevron #9-7240 5156 W Century Blvd.	On-site	N/A	T0603704582	Case Closed	7/24/1996	N
76 Products Station 5552 W Century Blvd.	Adjacent to the south	Cross-gradient	T0603701061	Case Closed	11/12/2009	N
Fansteel Inc. 5235 104th St W.	0.16 mile south	Cross-gradient	T0603701029	Case Closed	9/23/1988	N
National Technical S. 5320 104th St.	0.20 mile south	Cross-gradient	T10000001112	Case Closed	12/17/2013	N

Notes:
Ave. – Avenue
Blvd. – Boulevard
N – No
N/A – Not Applicable
St. – Street
S. – South
W. – West
Y – Yes

Thrifty Car Rental, located adjacent to the south (5440 West Century Boulevard) has an open remediation case. According to the database, the facility has an unauthorized release of aviation fuel affecting soil and groundwater. Due to the case status, this facility is considered a REC to the project and is discussed further in Section 5.3.3. Based on the regulatory status, distance, and/or direction, the remaining facilities do not represent Recs or PECs for the site.

Eight facilities were listed on the UST database within the searched distance for Area C. The following four facilities were listed within Area C:

- Airport Arco at 9200 Aviation Boulevard.
- LAX Texaco Station at 5551 West Century Boulevard.
- Chevron USA at 5156 West Century Boulevard.
- Arco Service Station at 5201 West Century Boulevard.

Information in this database included a facility identification number, permitting agency, and latitude and longitude coordinates. One of the facilities on the UST database was also listed on the LUST database. LAX Texaco Station has a closed case and is not considered an environmental concern to the project.

Facilities were not listed on the AST database in Area C or the search distance.

Facilities within the proposed Project area were not listed on the VCP, Brownfields, Indian Reservation, Indian LUST, or Indian UST databases.

5.3.3. Non-ASTM Databases – Area C

Multiple facilities were listed on the HAZNET database. Based on the location, groundwater gradient with respect to the site, absence of listing on additional facilities, and/or quantities manifested, the listings do not represent potential environmental concerns for the project.

Eleven facilities were listed on the Historic UST database within the searched distance for Area C. The following seven facilities were listed within Area C:

- Ron's Auto at 9200 Airport Boulevard – four USTs of unknown capacity, containing waste oil, gasoline, and diesel – date unknown.
- Bor-Air Freight Company at 901 West Arbor Vitae Street – One 10,000-gallon gasoline UST, installed in 1974.
- Trizec Airport Building at 9800 South La Cienega Boulevard – One 2,000-gallon diesel UST, installed in 1982.

- Texaco Service Station at 5551 West Century Boulevard – five USTs ranging from 550 to 10,000 gallons, containing gasoline, diesel, and waste oil, installed in 1969 and 1978.
- Apex Rent A Car at 5307 West Century Boulevard – two 10,000-gallon UST of unknown substance, installed in 1969.
- 97240 at 5156 West Century Boulevard – one 5,000-gallon UST, containing gasoline.
- Prestige Stations at 5201 West Century Boulevard – three 12,000-gallon USTs, containing gasoline, installed in 1983.

Information regarding releases or subsurface contamination was not provided. Two facilities were listed on the LUST database. Texaco Service Station (5551 West Century Boulevard) is listed with a closed regulatory status, and Prestige Stations is listed under the name Arco #0003 with a regulatory status of "Eligible for Closure". Due to their case status these facilities do not present a PEC for the site. The remaining facilities are not considered environmental concern to the project.

Multiple facilities were listed in the CA FID UST database within the searched distance for Area C. According to the LUST database the following six facilities have cases related to LUSTs:

Facility and Address	Distance/ Direction from Site	Groundwater Gradient (General for Vicinity Flow)	Status	Environ-mental Concern (Y/N)
Arco SS #3 5201 Century Blvd.	On-site	N/A	Open-Eligible for Closure	N
Kam Cars of America 5440 W Century Blvd.	**On-site**	**N/A**	**Active**	**Y**
Airport Union Service 5552 W Century Blvd.	Adjacent to the south	Cross-gradient	Active	N
Texaco Service Station 5551 W Century Blvd.	On-site	N/A	Active	N
Inglewood Transmission 4919 W Century Blvd.	0.19 mile east	Down-gradient	Active	N
National Technical S. 5320 104th St.	0.20 mile south	Cross-gradient	Inactive	N

Facility and Address	Distance/ Direction from Site	Groundwater Gradient (General for Vicinity Flow)	Status	Environ-mental Concern (Y/N)
Notes: Blvd. – Boulevard N – No N/A – Not Applicable S. – South St. – Street W. –West Y – Yes				

Kam Cars of America is listed as Thrifty Car Rental (5440 W Century Boulevard) on the LUST database. The facility has one UST of unknown capacity and open an unauthorized release case of aviation fuel affecting soil and groundwater. Based on the case status the facility is considered a REC to the project. Based on the regulatory status, distance, and/or direction, and absence of reported leaks, the remaining facilities do not represent RECS or PECs for the site.

Twenty-one facilities were listed on the SWEEPS UST database in the search radius for Area C. The information provided in the database for the facilities included the number of USTs, UST capacities, and UST contents. Information regarding releases or subsurface contamination was not provided; however, 10 facilities are also listed on the LUST database related to LUSTs. The facilities are discussed in the LUST database section of Section 5.3.2. The remaining listings do not represent RECS or PECs for the site.

The following six facilities were listed on the CHMIRS database within the searched distance:

Facility and Address	Date	Substance	Description	Environ-mental Concern (Y/N)
Not reported 1155 Arbor Vitae St.	2/6/2013	335 gallons – mineral oil	Vandalism to a pad mounted transformer.	N
Not reported 911 S Ash St.	8/15/1999	unknown	Strong smell causing headaches.	N

Facility and Address	Date	Substance	Description	Environ-mental Concern (Y/N)
Chevron 97240 5156 W Century Blvd.	5/20/2013	3 gallons – gasoline	Vehicle leaking gasoline as driving away from station. Release absorbed with pads.	N
#3272 5552 W Century Blvd.	6/21/1994	Unreported quantity – petroleum hydrocarbons	Soil samples indicated contamination during construction.	N
Not reported 5510 W 102nd St.	10/13/1989	Unknown	No details available	N
Pro-Tech Design MFG 5220 West 104th St.	4/28/1990	Unknown	No details available	N
Notes: Blvd. – Boulevard N – No N/A – Not Applicable S. – South St. – Street W. – West Y – Yes				

Based on the location, quantities, and/or remedial action, the listings do not represent potential environmental concerns for the project.

Facilities were not listed on the CA WMUDS/SWAT list in Area C.

Seven facilities within the search distance for Area C were listed on the Historic Cortese database. Additional information was not provided; however, the facilities are listed and described in the LUST, SLIC, and/or UST databases.

Two facilities within the searched distance were listed on the California Drycleaners database. Cosmopolitan Cleaners at 5000 West Century Boulevard, approximately 0.10 mile east and down-gradient of the site, has been inactive since 2006. Pro-Tech Design and MFG at 5220 West 104th Street, adjacent to the west and up-gradient of the southern portion of Area C has been inactive since 2004. Based on the distance and direction, Pro-Tech Design and MFG represent a PEC.

Further discussion of areas of concern for Area C can be found in Section 7.

5.4. Area D

Table 9 summarizes the number of facilities listed in the environmental database search within the specified search radii for Area D. Area D was not listed on the searched environmental databases.

Table 9 – Environmental Database Search Results – Area D

Database(s)	Description	Facilities Listed*
Federal Databases		
NPL	The NPL is the EPA's database of uncontrolled or abandoned hazardous waste facilities that have been listed for priority remedial actions under the Superfund Program. Updated quarterly.	0
CERCLIS/ NFRAP	The CERCLIS database is a compilation of facilities which the EPA has investigated or is currently investigating for a release or threatened release of hazardous substances pursuant to the CERCLA of 1980. NFRAP refers to facilities that have been removed and archived from its inventory of CERCLA sites.	0
Institutional Control/Engineering Control	Superfund sites that have either an engineering or an institutional control. The data includes the control and the media contaminated.	0
RCRA CORRACTS/TSD	The EPA maintains a database of RCRA facilities associated with TSD of hazardous materials that are undergoing "corrective action." A "Corrective action" order is issued when there has been a release of hazardous waste or constituents into the environment from a RCRA facility.	0
RCRA Non-CORRACTS/TSD	The RCRA Non-CORRACTS/TSD Database is a compilation by the EPA of facilities that report storage, transportation, treatment, or disposal of hazardous waste. Unlike the RCRA CORRACTS/TSD database, the RCRA Non-CORRACTS/TSD database does not include RCRA facilities where corrective action is required.	0
RCRA Generators	The RCRA Generators database, maintained by the EPA, lists facilities that generate hazardous waste as part of their normal business practices. Generators are listed as large, small, or conditionally exempt. LQGs produce at least 1,000 kg/month of non-acutely hazardous waste or 1 kg/month of acutely hazardous waste. SQGs produce 100 to 1,000 kg/month of non-acutely hazardous waste. CESQGs are those that generate less than 100 kg/month of non-acutely hazardous waste.	3
ERNS	ERNS records and stores information on reported releases of oil and hazardous substances.	2
State Databases		
Cal Sites	The Cal Sites database is maintained by the Cal-EPA, DTSC. This database contains information on AWP, and both known and potentially contaminated properties. Two-thirds of these properties have been classified, based on available information, as needing NFA by the DTSC. The remaining properties are in various stages of review and remediation to determine if a problem exists.	0
EnviroStor	DTSC electronic database system with information about sites that are known to be contaminated with hazardous substances as well as information about sites that are known to be contaminated with hazardous substances as well as information on uncharacterized properties where further studies may reveal problems.	0
SLIC	The SLIC database is maintained by the RWQCB.	0
SWF/LF	The SWF/LF database consists of open and closed solid waste disposal facilities and transfer stations. The data come from the Integrated Waste Management Board's SWIS database.	0
LUST	Databases of the LUST information system are maintained by the SWRCB and RWQCB.	0
UST/AST	The UST Information System and AST database are maintained by the SWRCB, which may include the owner and location of the USTs/ASTs.	1
VCP	The VCP database is a Cal-EPA listing of properties involved in the voluntary remediation program	0

Table 9 – Environmental Database Search Results – Area D

Database(s)	Description	Facilities Listed*
Brownfields	This database is a DTSC tracking system of California Brownfields sites.	0
Indian Reservation	USGS map layer portrays Indian administered land within the United States with an area equal to or greater than 640 acres.	0
Indian LUST	This is a database maintained by the EPA of LUSTs on Indian land in Arizona, California, New Mexico, and Nevada.	0
Indian UST	This is a database maintained by the EPA of USTs on Indian land.	0
Non-ASTM Databases		
HAZNET	The HAZNET database contains facility and manifest data.	0
Hist UST	The Hist UST database lists historical registered USTs.	0
CA FID USTs	The FID UST contains active and inactive UST locations and is maintained by the SWRCB.	0
SWEEPS USTs	This UST listing was updated and maintained by a company contracted by the SWRCB in the early 1990s. The listing is no longer updated or maintained.	0
CHMIRS	The CHMIRS contains information on hazardous materials reporting.	1
WMUDS/SWAT	The WMUDS/SWAT is used for program tracking and inventory of waste management units. The system is maintained by the SWRCB.	0
Hist CORTESE	The Hist CORTESE database is designated by the SWRCB LUST, IWB SWF/LF, and the DTSC Cal Sites. This listing is no longer updated by the state agency.	0
CA Drycleaners	The CA Drycleaners is a list of drycleaner related facilities that have an EPA ID number.	0
EDR US Hist Auto Stat	The EDR US Hist Auto Stat database is a list of potential gasoline service stations available to EDR researchers.	0
EDR US Hist Cleaners	The EDR US Hist Cleaners database is a list of potential drycleaner sites available to EDR researchers	0

Notes:
AST – Aboveground Storage Tank
Auto Stat – Auto Station
AWP – Annual Work plan Properties
CA –- California
CA FID – California Facility Inventory Database
Cal-EPA – California Environmental Protection Agency
CERCLA – Comprehensive Environmental Response, Compensation and Liability Act
CERCLIS – Comprehensive Environmental Response, Compensation, and Liability Information System
CESQG – Conditionally Exempt Small Quantity Generators
CHMIRS – California Hazardous Materials Information Reporting System
CORRACTS – Corrective Action Report
CORTESE – "Cortese" Hazardous Waste & Substances Sites List
DTSC – Department of Toxic Substances Control
EDR – Environmental Data Resources, Inc.
EPA – United States Environmental Protection Agency
ERNS – Emergency Response Notification System
HAZNET – Facility and Manifest Data
Hist – Historical
IWMB – Integrated Waste Management Board
kg – kilograms
LQG – Large Quantity Generator
LUST – Leaking Underground Storage Tanks
NFA – No Further Action
NFRAP – No Further Remedial Action Planned
NPL – National Priorities List
RCRA – Resource Conservation and the Recovery Act
RWQCB – Regional Water Quality Control Board
SLIC – Spills, Leaks, Investigations, and Cleanups Program
SQG – Small Quantity Generators
SWEEPS – Statewide Environmental Evaluation and Planning System
SWF/LF – Solid Waste Facility/Landfill
SWIS – Solid Waste Information System
SWRCB – State Water Resources Control Board
TSD – Treatment, Storage, and Disposal
US – United States
USGS – United States Geological Survey
UST – Underground Storage Tank
VCP – Voluntary Cleanup Program
WMUDS/SWAT – Waste Management Unit Database System/Solid Waste Assessment Test
*Some facilities have multiple listings under a single database.

5.4.1. Federal Databases – Area D

Three facilities were listed on the RCRA Generators database within the searched distance. Violations were not reported for these facilities, and are therefore not considered an environmental concern to the project.

The following two facilities were listed on the ERNS database within the searched distance.

Facility and Address	Date	Release	Remedial Action	Environmental Concern (Y/N)
Not reported Aviation Blvd & Imperial Hwy	12/11/1991	20 gallons of transformer oil leaked from the transformer on a flatbed trailer	Cleanup by Crosby & Overton	N
Not reported 11101 S Aviation Blvd	6/19/1992	2 pounds of methylene dianiline (P,P1-Diaminodiphenyl Methane) spilled when a fork lift punctured a cardboard drum	Cleanup by Los Angeles County Department of Public Health	N
Notes: Blvd. – Boulevard Hwy – Highway N – No St. – Street Y – Yes				

5.4.2. State Databases – Area D

One facility was listed on the UST database within the searched distance for Area D; Westchester Maintenance Yard, 0.1 mile northeast and cross gradient of the site. Information in this database included a facility identification number, permitting agency, and latitude and longitude coordinates. Violations were not reported for the facility, and it is therefore not an environmental concern to the project.

5.4.3. Non-ASTM Databases – Area D

One facility was listed on the CHMIRS database within the searched distance; 11101 South Aviation Blvd, 0.01 mile northwest and crossgradient of the site. On 9/8/1997, 5 pounds of benzoquinone was released after packing was ruptured while unloading from

a truck. Based on the time of release, quantity, and proximity to the site, this facility is not considered an environmental concern to the project.

5.5. Summary of Properties of Concern

Table 10 presents a brief summary of properties of concern revealed by the review of the database reports.

Table 10 – Summary of Properties of Concern from the EDR Database Report

Business Name and Address	Case Summary
Area A	
Allied-Signal Inc./Park One/ Honeywell International Inc. 9851 Sepulveda Blvd.	Listed on the SLIC database as "Open - Remediation" with petroleum hydrocarbons and halogenated volatile organic compounds affecting groundwater and soil vapor. The facility is also listed on the Historic UST database, and on the LUST database as "Remedial Action Underway".
Allied Aviation Service Co. facility 6501 West 96th St.	Listed on the CA FID UST database as "inactive" has three USTs ranging from 600 to 10,000 gallons, containing waste oil and gasoline and an open unauthorized release case affecting soil and groundwater. The facility is also listed on the Historic UST database.
Area B	
King Delivery, Inc. 5600 Arbor Vitae St.	Listed on the LUST database as "Assessment and Interim Remedial Action". The facility is also listed on the Historic UST database.
National Car Sales 9200 Airport Blvd.	Listed on the LUST database as "Open Site-Assessment".
National Car Rental 9419 Airport Blvd.	Listed on the LUST database as "Verification Monitoring". The facility is also listed on the Historic UST database.
Budget Rent-A-Car 9775 Airport Blvd.	Listed on the LUST database as "Open Remediation" The facility is also listed on the Historic UST database.
Hertz Corporation 9225 Aviation Road owns	Listed on the AST database as an open cleanup case. According to the GeoTracker database the address corresponds to Honeywell International Corporation.
Union Bank/Estate of Joseph Collins 9007-9121 Aviation Blvd.	Listed on the SLIC database as "Open – Site Assessment"
Princeland Property 1237 Arbor Vitae	Listed on the SLIC database as "Open – Site Assessment"
Honeywell International 9225 Aviation Blvd	Listed on the SLIC database as "Open – Remediation"
Area C	
Tetra Graphics Site 10310 Glasgow	Listed on the SLIC database as "Open – Site Assessment" for a release of VOCs into groundwater and soil vapor. The facility is also listed on the EnviroStor database.
Thrifty Car Rental 5440 West Century Boulevard	Listed on the LUST database as "Open – Remediation" for an unauthorized release of aviation fuel affecting soil and groundwater.

Table 10 – Summary of Properties of Concern from the EDR Database Report

Business Name and Address	Case Summary
Fan Steel/Precision Sheet Metal 5235 West 104th Street	Listed on the SLIC database as "Open – Site Assessment" for a release of VOCs into groundwater and soil vapor
Pro-Tech Design MFG 5220 West 104th Street	Listed on the California Drycleaners database as "inactive"

Notes:
AST – Above Ground Storage Tank
Blvd. – Boulevard
CA FID UST – California Facility Inventory Database of Underground Storage Tanks
LUST – Leaking Underground Storage Tank
SLIC – Spills, Leaks, Investigations, and Cleanups Program
UST – Underground Storage Tank
VOCs – volatile organic compounds

6. SITE RECONNAISSANCE

A site reconnaissance was conducted by Ninyo & Moore to provide, current information about the proposed project area that is not obtainable through an environmental records review or historical information review. Ninyo & Moore performed site reconnaissance of the proposed Project areas on July 22 and October 7, 2015. Properties were observed from public thoroughfares. The visits included a limited reconnaissance of the proposed Project areas. Photographs of the proposed project area are presented in Appendix C.

During the site reconnaissance, Ninyo & Moore looked for several indicators of potential environmental impacts to the project areas including, but not limited to, significant staining or degraded pavement, USTs, ASTs, storage of hazardous materials and wastes, groundwater monitoring wells and remediation systems, transformers, industrial facilities, current or historic fuel stations, stressed vegetation, and the presence of pits, ponds, or lagoons. The presence of features such as ASTs, USTs, or chemical storage areas alone is not cause to classify a property as Moderate or High with regard to risk.

The following sections summarize observations at properties where environmental risk indicators were noted by the field personnel. Table 11 contains an observation checklist for the properties of concern.

Table 11 – Site Reconnaissance (Areas A, B, and C)

Area	Address/General Location	Business Name	Site Use	Chemical Storage Areas	Dumped, Burned Material	Hydraulic Equipment (Lifts)	Bermed, Recessed, or Diked Areas	Chemical/Pesticide Mixing Areas	Sumps, Pits, Ponds, Lagoons, Clarifiers	Discharges/Disposal Areas	Groundwater Monitoring Wells or Other Wells	Remediation Equipment/Evidence or Remediation	Discolored or Polluted Water	Storage Tanks (Underground or Aboveground)	Drums	Stressed Vegetation	Discolored/Stained Soils	Degraded/Heavy Stained Pavement
A	9851 South Sepulveda	Park One	Parking Lot	N	N	N	N	N	N	N	**Y**	**Y**	N	N	N	N	N	N
B	9419 Airport Boulevard	National	Parking Lot	N	N	N	N	N	N	N	N	N	N	**Y**	N	N	N	N
	9225 Aviation Boulevard	Garret Lot	Parking Lot/Auto Repair/Car Wash	N	N	**Y**	N	N	N	N	N	N	N	N	N	N	N	N
C	5552 Century Boulevard	76 Station	Gasoline Station	N	N	N	N	N	N	N	**Y**	N	N	N	N	N	N	N
	9150 Aviation Boulevard	Dollar Rent a Car	Car Rental	N	N	N	N	N	N	N	N	N	N	**Y**	N	N	N	N

Notes:
N – No
N/A – Not Applicable
Y – Yes
The existence of, for example, tanks or chemical storage areas alone is generally not cause to classify a property as moderate or high with regard to risk. Evidence of a release, such as significant staining, groundwater monitoring wells or remediation equipment, would be cause to classify a property as Moderate or High.

6.1. Area A

The following sections describe the observations of the site reconnaissance for Area A.

6.1.1. Chemical Storage Areas

Use and storage of chemicals were not observed during the site reconnaissance.

6.1.2. Groundwater Monitoring Wells or Other Wells

Several groundwater wells were observed during the site reconnaissance at Park One, at 9851 South Sepulveda. A SVE system was observed on the northwest corner of the Park One parking lot. The presence of a remedial system represents a REC for the site.

6.1.3. Storage Tanks (USTs and ASTs)

Evidence of USTs (e.g., fill pipes, vent pipes, and emergency power generators) or ASTs was not observed on the boundaries of Area A during the site during the site reconnaissance.

6.1.4. PCBs

Historically PCBs, a group of hazardous substances and suspected human carcinogens, were widely used as an additive in cooling oils for electrical components. The manufacture of PCB containing equipment was discontinued in 1979. Typical sources of PCBs include electrical transformers. One pole mounted transformer was observed on the western portion of the Park One parking lot during the site reconnaissance. No leaks or staining were noted on or beneath the transformer. One additional pad mounted transformer was observed adjacent to the lot to the northeast. These transformers do not represent a REC for the site.

6.1.5. Degraded/Heavy Stained Pavement

No signs of degraded or heavy stained pavement were observed.

6.1.6. Other Environmental Issues

No other environmental issues were noted on Area A during our reconnaissance.

6.2. Area B

The following sections describe the observations of the site reconnaissance for Area B.

6.2.1. Chemical Storage Areas

Use and storage of chemicals were not observed during the site reconnaissance.

Further discussion of chemical storage for Area B is in Sections 6.2.3.

6.2.2. Groundwater Monitoring Wells or Other Wells

Groundwater wells were not observed during the site reconnaissance.

6.2.3. Storage Tanks (USTs and ASTs)

ASTs were observed in the western portion of the National parking lot at 9419 Airport Boulevard. Capacities and contents were not able to be determined during the site reconnaissance. Staining or evidence of release from the ASTs was not observed at the time of the site reconnaissance.

6.2.4. PCBs

Various pole mounted transformers were observed along West 96th Street adjacent to Siemens Healthcare facility at 5700 West 96th Street during the site reconnaissance. No leaks or staining were noted on or beneath the transformers. Two additional pad mounted transformers were observed at the Clean Energy Station at 9620 Aviation Boulevard, and at the Carl's Jr. Restaurant at 5625 West Century Boulevard. These transformers do not represent a REC for the site.

A hydraulic lift was observed at 9225 Aviation Boulevard. No indications of leaks or reported incidents were identified at the time of the reconnaissance. Based on the site observations, Ninyo & Moore concluded the hydraulic lift does not represent a REC for the site.

6.2.5. Degraded/Heavy Stained Pavement

No signs of degraded or heavy stained pavement were observed.

6.2.6. Other Environmental Issues

No other environmental issues were noted on Area B during our reconnaissance.

6.3. Area C

The following sections describe the observations of the site reconnaissance for Area C.

6.3.1. Chemical Storage Areas

Use and storage of chemicals were not observed during the site reconnaissance.

Further discussion of chemical storage for Area C is in Section 6.3.3.

6.3.2. Groundwater Monitoring Wells or Other Wells

Abandoned monitoring wells were observed at the Shell gasoline station at 5551 West Century Boulevard and at the ARCO gasoline station at 5201 West Century Boulevard during the site reconnaissance. These abandoned monitoring wells were not determined to represent a REC for the site. Monitoring wells were also observed outside the project limits of Area C to the south at the 76 Station at 5552 Century Boulevard.

6.3.3. Storage Tanks (USTs and ASTs)

Two 10,000-gallon ASTs were observed at the Dollar Car Rental Lot outside of the project boundaries of Area C to the north. Staining or evidence of release from the ASTs was not observed at the time of the site reconnaissance. Therefore, the ASTs do not represent an environmental concern for the proposed Project.

6.3.4. PCBs

Several pole mounted transformers were observed along Arbor Vitae Street, La Cienega Boulevard, Isis Avenue, Glasgow Place, 98th Street and along alleyways of Area C. No leaks or staining were noted on or beneath the transformers. These transformers do not represent a REC for the site.

6.3.5. Degraded/Heavy Stained Pavement

No signs of degraded or heavy stained pavement were observed.

6.3.6. Other Environmental Issues

No other environmental issues were noted on Area C during our reconnaissance.

6.4. Area D

The following sections describe the observations of the site reconnaissance for Area D.

6.4.1. Chemical Storage Areas

Multiple containers (approximately five-gallons each) of concrete polymer were observed in an outdoor construction materials storage area. One group of containers

contained toluene diisocyanate, a toxic substance. Empty, unlabeled 55-gallon drums were observed nearby.

6.4.2. Groundwater Monitoring Wells or Other Wells

Groundwater monitoring wells and other well types were not observed at Area D during site reconnaissance

6.4.3. Storage Tanks (USTs and ASTs)

Storage tanks were not observed at Area D during site reconnaissance.

6.4.4. PCBs

The Department of Water & Power's Distribution Station No. 47 was observed in the southern portion of Area D. The station contains many electric conduits and transformers that are fenced off from the public. Aerial photographs indicate that the structure has been present since at least 1938. Because of the age of transformers within the station, PCBs may have been released. Therefore, this electrical distribution station represents a REC for the site.

6.4.5. Degraded/Heavy Stained Pavement

Signs of degraded or heavy stained pavement were not observed.

6.4.6. Other Environmental Issues

Other environmental issues were not noted in Area D during our reconnaissance.

7. PROPERTIES OF CONCERN

Based on the results of our historical research, review of the environmental database, regulatory agency inquiries, and our site reconnaissance, properties were evaluated and classified as High, Moderate, or Low with regard to the potential for detrimental impacts during construction activities for the proposed Project. Specific properties of High or Moderate risk are presented in Table 12. Properties categorized as High or Moderate risk in Table 10 were evaluated based on the information obtained and the likelihood that hazardous materials might impact soil and/or

groundwater likely to be disturbed during construction. Properties of concern and properties with LAWA-provided reports are shown on Figures 3 through 6.

Table 12 – Identified Specific Properties of Concern

Area	Property Name/Address	Site Operations - Reason for Risk Class (1)	Data Source (2)	Risk Class (3)	Within Proposed Project Area	Applicable HMI/ Mitigation Measure
A	Allied-Signal Inc./Park One/ Honeywell International Inc. 9851 Sepulveda Blvd.	Former aerospace manufacturer: TPH and VOCs affecting groundwater. USTs, SVE system. Listed on the SLIC and LUST databases.	D, R	H	Y	2,3,4
	Allied Aviation Service Co. facility 6501 West 96th St.	Fuel storage: listed on the LUST database, unauthorized release affecting soil and groundwater.	D	H	Y	2,3,4
B	King Delivery, Inc. 5600 Arbor Vitae St.	Fuel storage: listed on the LUST database, USTs.	D, R	M	Y	2,3,4
	National Car Sales 9200 Airport Blvd.	Fuel storage: listed on the LUST database, USTs.	D, R	M	Y	2,3,4
	National Car Rental 9419 Airport Blvd.	Fuel storage: listed on the LUST database, USTs.	D, R	M	Y	2,3,4
	Budget Rent-A-Car 9775 Airport Blvd.	Fuel storage: listed on the LUST database, USTs. Unauthorized release affecting soil and groundwater.	D, R	H	Y	2,3,4
	Hertz Corporation/ Honeywell International 9225 Aviation Road	Former aerospace manufacturer: USTs, clarifiers, and degreasers	D,R	H	Y	1,2,3,4
	Union Bank/Estate of Joseph Collins 9007-9121 Aviation Blvd.	Former metal treating facility: unauthorized release of TPH and VOCs affecting soil and groundwater	D	H	Y	1,2,3,4
	Princeland Property 1237 Arbor Vitae	Former degreasing operations, plastic extrusion, and furniture distribution facility: Elevated levels of VOCs in soil and groundwater.	D	H	Y	1,2,3,4
C	Tetra Graphics Site 10310 Glasgow	Former aircraft manufacturer: unauthorized release of VOCs in groundwater and soil vapor.	D, R	H	Y	1,2,3,4
	Thrifty Car Rental 5440 West Century Blvd.	Unauthorized release of aviation fuel affecting soil and groundwater	D, R	H	N	1,2,3,4
	Fan Steel/Precision Sheet Metal 5235 West 104th St.	Unauthorized release of VOCs in groundwater and soil vapor.	D	H	Y	2,3,4
	Dollar Car Rental 9150 Aviation Blvd.	ASTs	R	M	N	2,3,4
	Pro-Tech Design MFG 5220 West 104th St.	Drycleaner	D	M	N	2,3,4
D	Los Angeles Department of Water and Power Distribution Station No. 47	Electrical transformers used at distribution facility since at least 1938.	R, H	H	Y	1,2,3,4

Notes:
AE – American Eagle
ASTs – Above ground Storage Tanks
Blvd. Boulevard
GSE – ground support equipment
HMI – Hazardous Material Impact

Table 12 – Identified Specific Properties of Concern

Area	Property Name/Address	Site Operations - Reason for Risk Class (1)	Data Source (2)	Risk Class (3)	Within Proposed Project Area	Applicable HMI/ Mitigation Measure
LUST – Leaking Underground Storage Tank N – No N/A – Not Applicable SLIC – Spills, Leaks, Investigations, and Cleanups Program St. – Street SVE – soil vapor extraction TPH – total petroleum hydrocarbon USTs – Underground Storage Tanks VOC – volatile organic compound USCG – United States Coast Guard Y – Yes (1) Description of site operations/primary reasons for risk class (2) Indicates primary information sources for listing: R=Reconnaissance, D=Database, H=Historical Documentation, I= Interviews with LAX staff (3) Risk Class H = high, M = moderate, L = low						

8. NON-SPECIFIC AREAS OF CONCERN

The following are non-specific concerns within the proposed Project areas. These concerns include widespread (throughout the noted areas) industrial-type operations that occurred in the noted areas over several decades.

- **Area A** – varied historical industrial uses including aircraft manufacturers, a die casting shop, gas and oil stations, auto repair shops, factory buildings machine shops, and parts storage.

- **Area B** – varied historical industrial uses including aircraft hangars and maintenance, factories, a machine shop, a chrome furniture manufacturer, a sheet metal shop, various aircraft parts manufacturers, cosmetics laboratories, and electronics manufacturers.

- **Area C** – varied historical industrial uses including aircraft hangars and maintenance, paint shops, electronic assemblies, processing plants, sheet metal shops, and machine shops.

- **Area D** – varied historical uses including an auto repair shop, missile fuel testing area, recycling yard, one 10,000-gallon gasoline UST present from at least 1950 through 1969 (northern portion), and an electrical station.

9. HAZARDOUS MATERIALS IMPACTS

Based on the results of this HMA, Ninyo & Moore has developed Hazardous Materials Impacts (HMI) for the project area; some of the HMIs apply to all areas of the project and some are specific to certain areas of concern noted in Table 12.

- **HMI-1** – Demolition of structures built prior to 1980 may result in the exposure of the public and/or the environment to ACMs and/or LBP.

- **HMI-2** – Construction activities may encounter previously unidentified USTs, hazardous materials, petroleum hydrocarbons, or hazardous or solid wastes and may result in the exposure of the public and/or the environment to hazardous materials.

- **HMI-3** – Construction activities, including demolition, may encounter or generate hazardous or solid wastes and debris and may result in the exposure of the public and/or the environment to hazardous materials.

- **HMI-4** – Construction activities may result in exposure of the public and/or the environment to contaminated soil at the specified properties listed in Table 12.

10. MITIGATION MEASURES

The following preliminary mitigation measures are proposed measures for each HMI:

- **HMI-1** – Prior to construction activities, LAWA, or its contractors, will conduct an evaluation of all buildings (built prior to 1980) to be demolished to evaluate the presence of ACMs and LBP. Remediation will be implemented in accordance with the recommendations of these evaluations.

- **HMI-2** – LAWA or its contractors will prepare a hazardous materials contingency plan addressing the potential for discovery of unidentified USTs, hazardous materials, petroleum hydrocarbons, or hazardous or solid wastes encountered during construction. The contingency plan will address UST decommissioning, field screening and materials testing methods, contaminant management requirements, and health and safety requirements.

- **HMI-3** – Construction contractors will dispose of all hazardous or solid wastes and debris encountered or generated during construction and demolition activities in accordance with all federal, state, and local laws and regulations

- **HMI-4** – LAWA or its contractor will prepare a soil management plan prior to construction and will implement it during all phases of construction. Disturbed soils will be monitored for visual evidence of contamination (e.g., staining or discoloration). Soil will also be monitored for the presence of VOCs using appropriate field instruments such as organic vapor measurement with photoionization detectors or flame ionization detectors in accordance with South Coast Air Quality Management District Rule 1166. If the monitoring procedures indicate the possible presence of contaminated soil, a contaminated soil contingency plan will be implemented and will include procedures for segregation, sampling, and chemical analysis of soil. Contaminated soil will be profiled for disposal and will be transported to an appropriate hazardous or non-hazardous waste or recycling facility licensed to accept and treat the type of waste indicated by the profiling process. The contaminated soil contingency

plan will be developed and in place during all construction activities. If these processes generate any contaminated groundwater that must be disposed of outside of the dewatering/National Pollutant Discharge Elimination System process, the groundwater will be profiled, manifested, hauled, and disposed of in the same manner.

With implementation of the proposed mitigation measures, impacts related to potential hazardous materials are anticipated to be less than significant.

11. REFERENCES

AECOM, 2015, Second Quarter 2015 Semiannual Groundwater Monitoring Report, Chevron Former Service Station No. 97795, 5201 West Imperial Highway, Westchester, California, CRWQCB-LAR Case #900450089, dated July 14.

AMEC, 2014, Second Semiannual 2014 Groundwater Monitoring Report, Former Honeywell Aviation Site, Los Angeles, California, dated October 30.

Amec Foster Wheeler, 2015, 2015 Annual Groundwater Monitoring Report, Former Honeywell Sepulveda Site, 9851 Sepulveda Boulevard, Los Angeles, California, SLIC File No. 0346, dated April 15.

Ardent Environmental Group, Inc., 2015, Semi-Annual Groundwater Monitoring Report, Second Half 2014, Former King Delivery, Inc., 5600 Arbor Vitae Street, Los Angeles, California, Case No. 900450143, dated January 16.

California Department of Conservation, Division of Oil, Gas, and Geothermal Resources, 2015, Well Finder website, http://www.conservation.ca.gov/dog/Pages/Wellfinder.aspx.

Dibblee, T.W., and Minch, J.A., 2007, Geologic map of the Venice and Inglewood quadrangles, Los Angeles County, California: Dibblee Foundation, DF-322, Scale 1:24,000

Environmental Data Resources Incorporated, 2015a, EDR Datamap™ Area Study: Landside Access Modernization Program, Los Angeles, California 90045, dated June 4.

Environmental Data Resources Incorporated, 2015b, Certified Sanborn (R) Map Report: Landside Access Modernization Program, Los Angeles International Airport, Los Angeles, California 90045, dated June 3.

Environmental Data Resources Incorporated, 2015c, The EDR Aerial Photo Decade Package, Landside Access Modernization Program, Los Angeles International Airport, Los Angeles, California 90045, dated June 8.

Environmental Data Resources Incorporated, 2015d, EDR Historical Topographic Map Report, Landside Access Modernization Program, Los Angeles International Airport, Los Angeles, California 90045, dated June 2.

Groundwater and Environmental Services, 2009, Remediation Progress Report and Semi-Annual Groundwater and System Operation Maintenance Report, Former National Car Rental System Facility, Los Angeles International Airport, 9419 Airport Boulevard, Los Angeles, California, ID #900450498, dated July 15.

Hatch Mott MacDonald, 2015, Yard Plan Exhibit, Crenshaw/LAX Division 16: Southwestern Yard, sheet no. C-0991-PCN0001-SK01, dated July 16.

L. Joseph Associates, LLC, 2015, Fourth Quarter 2014, Groundwater Monitoring Evaluation Report, Budget Car Rental of Southern California, 9775 Airport Boulevard, Los Angeles, California, ID #900450125, dated January 7

Norris and Webb, see R.M. Norris and R.W Webb.

R.M. Norris and R.W. Webb, 1990, Geology of California, 2nd Edition, John Wiley & Sons, dated May 1.

Stantec Consulting Services Inc., 2015, Semi-Annual-Groundwater Monitoring Report, First Half – 2015, Tesoro Station 97610-0003 (Former ARCO Station No. 0003), Los Angeles, California, dated April 15.

United States Geological Survey, 1964 photorevised 1981, 7.5-Minute Topographic Quadrangle Map Series, Venice, California.

Zone Information, and Map Access System 2015, http://zimas.lacity.org/.

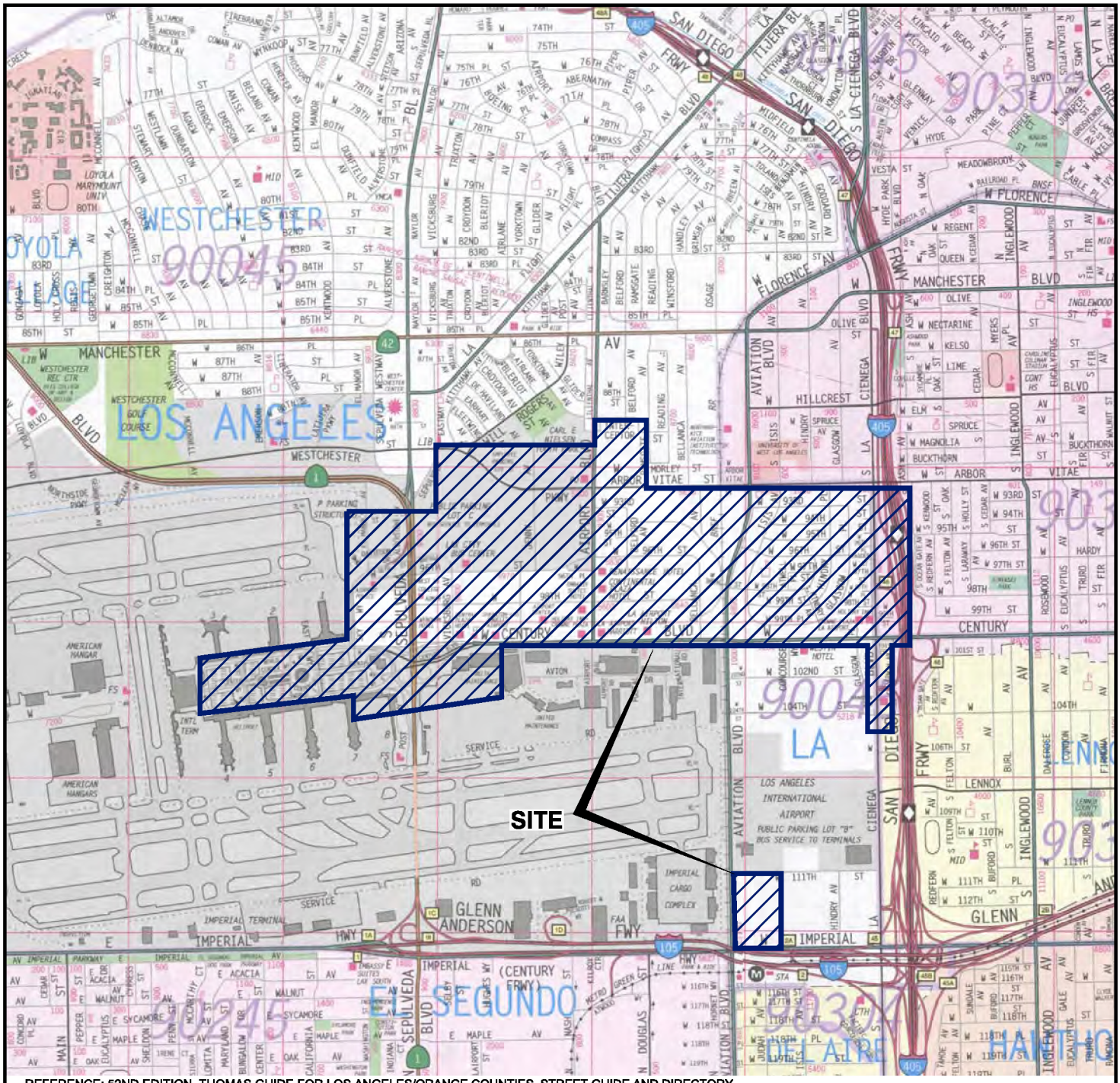

REFERENCE: 52ND EDITION, THOMAS GUIDE FOR LOS ANGELES/ORANGE COUNTIES, STREET GUIDE AND DIRECTORY.

N

SCALE IN FEET

0 2,500 5,000

NOTE: DIMENSIONS, DIRECTIONS AND LOCATIONS ARE APPROXIMATE.

Ninyo & Moore	SITE LOCATION	FIGURE
PROJECT NO. 209291003 / DATE 10/15	LANDSIDE ACCESS MODERNIZATION PROGRAM LOS ANGELES INTERNATIONAL AIRPORT LOS ANGELES, CALIFORNIA	1

1_209291003-SL.dwg, Oct 07, 2015, 4:53pm, SN

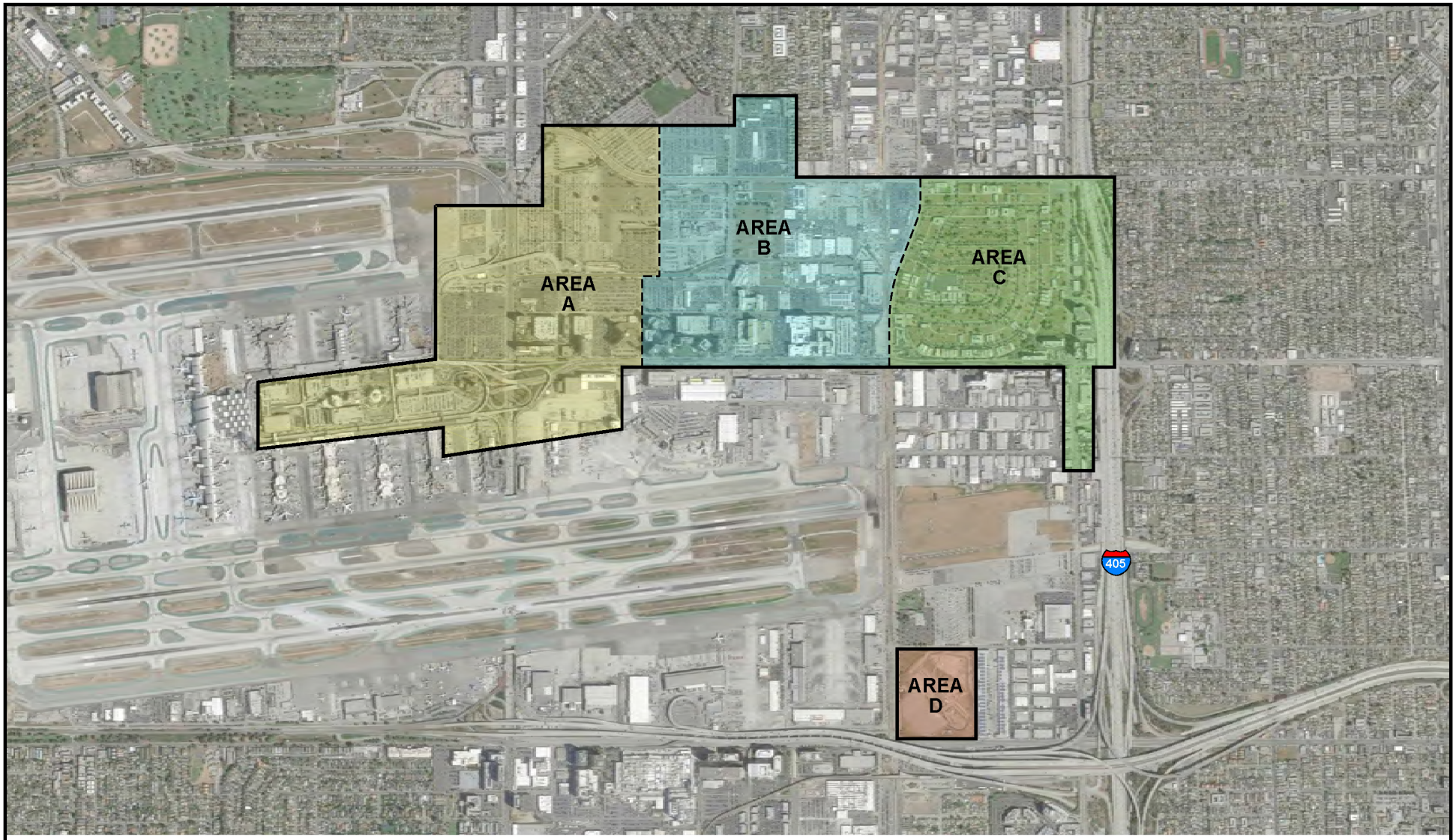

REFERENCE: GOOGLE EARTH IMAGERY, 2015.

N

SCALE IN FEET

0 2,000 4,000

NOTE: DIMENSIONS, DIRECTIONS AND LOCATIONS ARE APPROXIMATE.

LEGEND	
	SITE BOUNDARY
	AREA BOUNDARY

Ninyo & Moore		SITE PLAN	FIGURE
PROJECT NO.	DATE	LANDSIDE ACCESS MODERNIZATION PROGRAM LOS ANGELES INTERNATIONAL AIRPORT LOS ANGELES, CALIFORNIA	2
209291003	10/15		

2_209291003-SP.dwg, Oct 07, 2015, 5:06pm, SN, GK

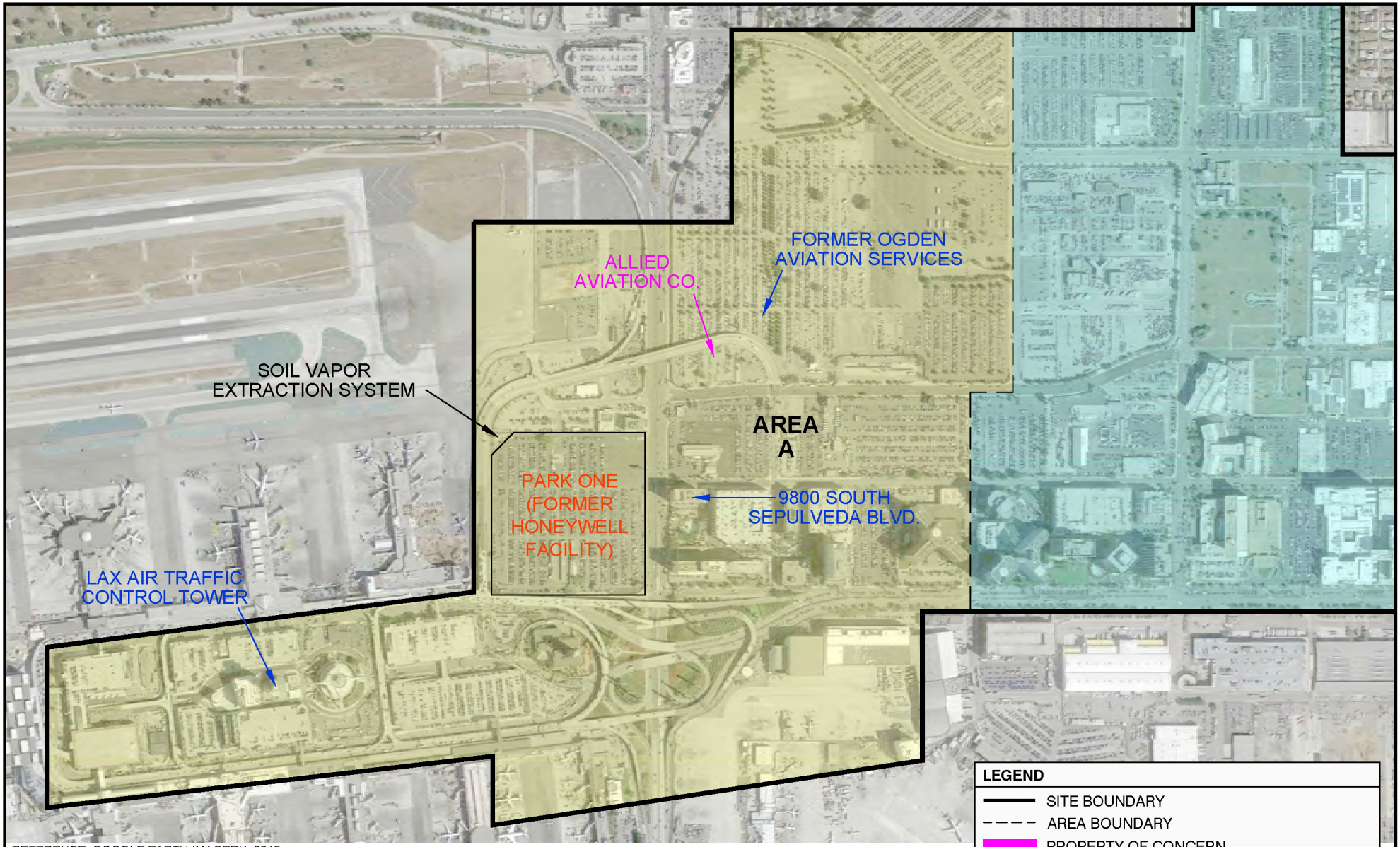

REFERENCE: GOOGLE EARTH IMAGERY, 2015.

N

SCALE IN FEET

0 800 1,600

NOTE: DIMENSIONS, DIRECTIONS AND LOCATIONS ARE APPROXIMATE.

Ninyo & Moore		AREA A	FIGURE
PROJECT NO.	DATE	LANDSIDE ACCESS MODERNIZATION PROGRAM LOS ANGELES INTERNATIONAL AIRPORT LOS ANGELES, CALIFORNIA	3
209291003	10/15		

3_209291003-AA.dwg, Oct 09, 2015, 11:03am, SN

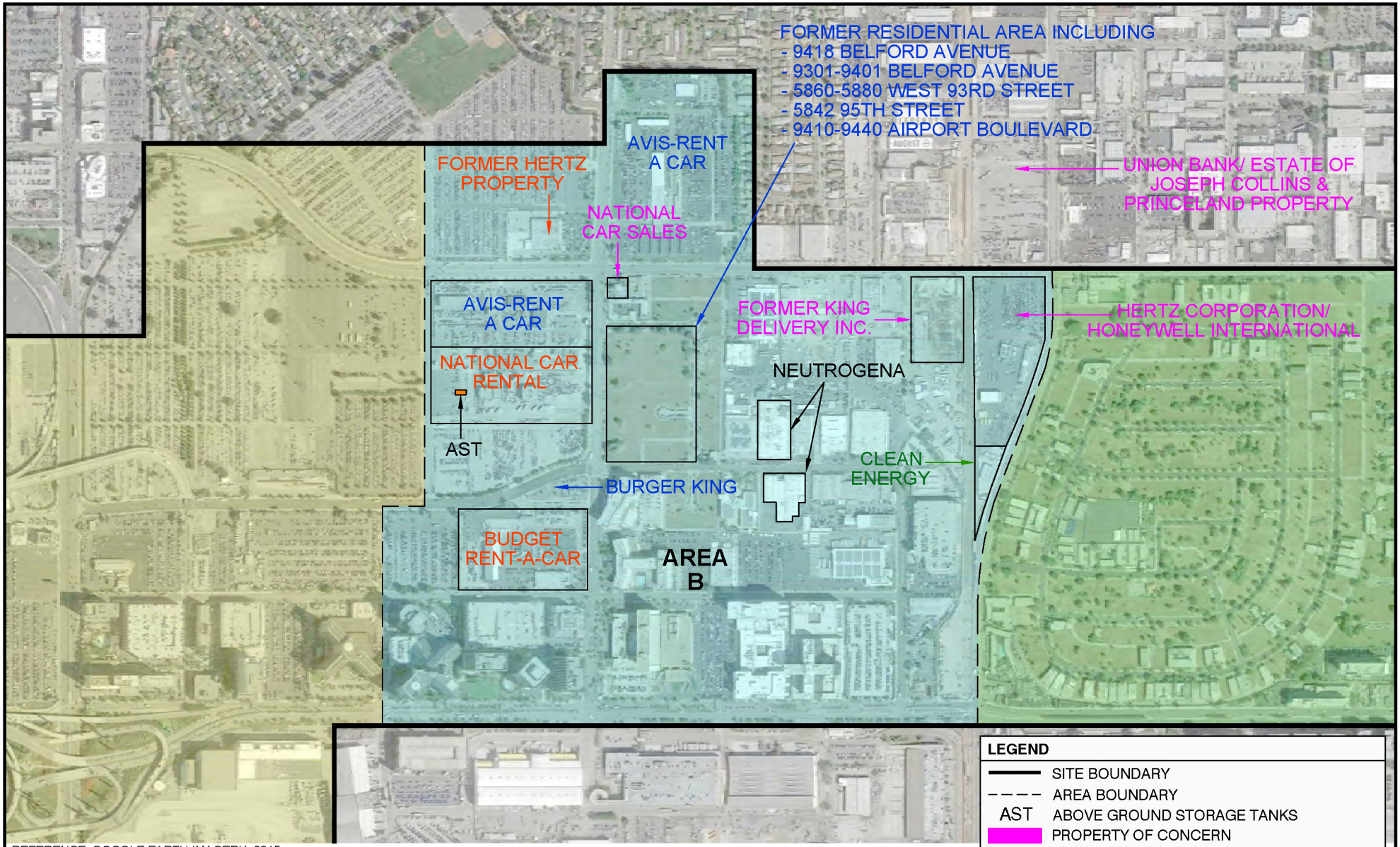

REFERENCE: GOOGLE EARTH IMAGERY, 2015.

N

SCALE IN FEET

0 800 1,600

NOTE: DIMENSIONS, DIRECTIONS AND LOCATIONS ARE APPROXIMATE.

Ninyo & Moore	AREA B	FIGURE
PROJECT NO. 209291003 / DATE 10/15	LANDSIDE ACCESS MODERNIZATION PROGRAM LOS ANGELES INTERNATIONAL AIRPORT LOS ANGELES, CALIFORNIA	4

4_209291003-AB.dwg, Oct 09, 2015, 11:14am, SN

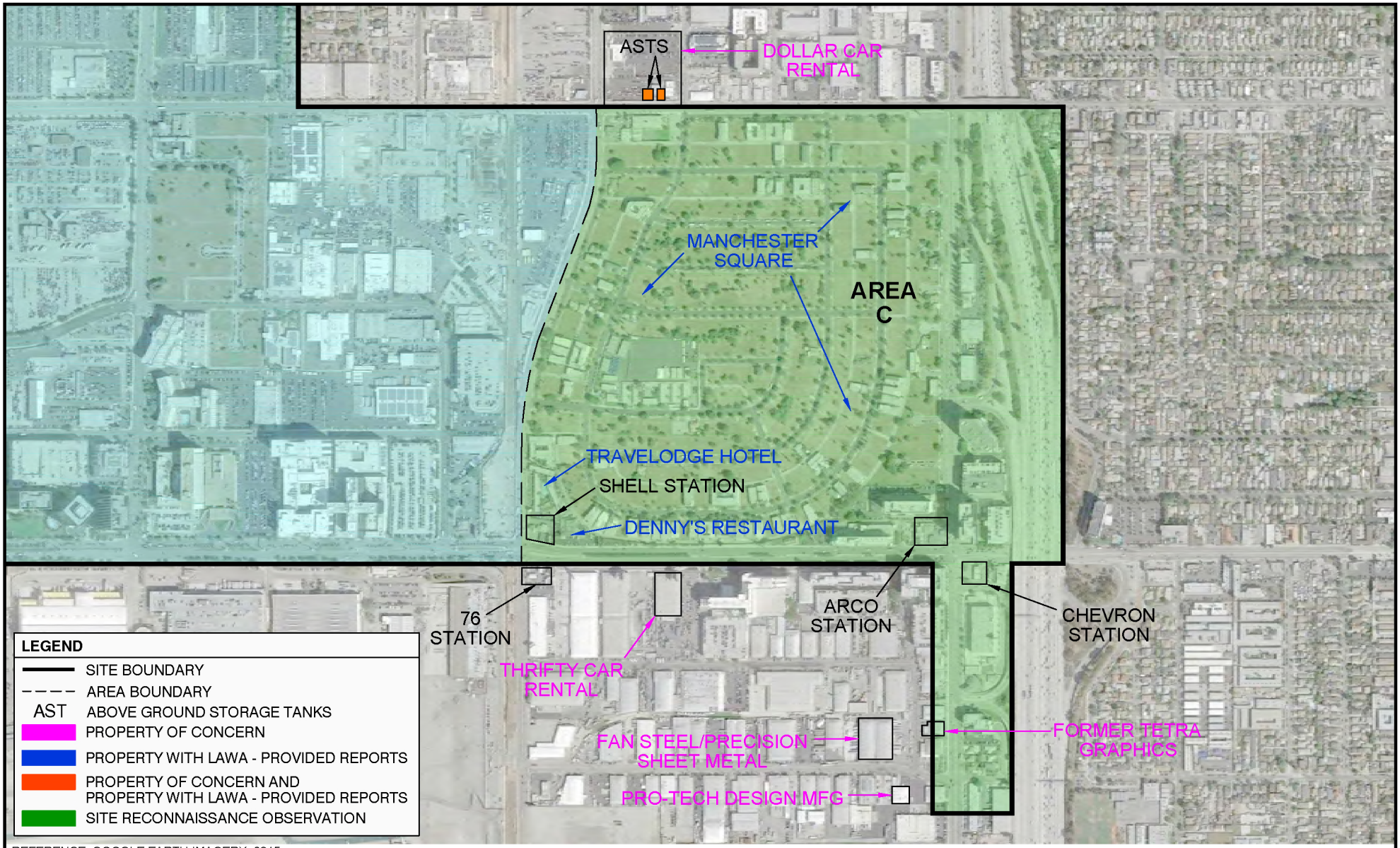

REFERENCE: GOOGLE EARTH IMAGERY, 2015.

N

SCALE IN FEET

0 800 1,600

NOTE: DIMENSIONS, DIRECTIONS AND LOCATIONS ARE APPROXIMATE.

Ninyo & Moore		AREA C	FIGURE
PROJECT NO.	DATE	LANDSIDE ACCESS MODERNIZATION PROGRAM LOS ANGELES INTERNATIONAL AIRPORT LOS ANGELES, CALIFORNIA	5
209291003	10/15		

5_209291003-AC.dwg, Oct 09, 2015, 2:08pm, SN



REFERENCE: GOOGLE EARTH IMAGERY, 2015.

LEGEND	
	SITE BOUNDARY
	SITE RECONNAISSANCE OBSERVATION

N

SCALE IN FEET

0 300 600

NOTE: DIMENSIONS, DIRECTIONS AND LOCATIONS ARE APPROXIMATE.

Ninyo & Moore		AREA D	FIGURE
PROJECT NO.	DATE	LANDSIDE ACCESS MODERNIZATION PROGRAM LOS ANGELES INTERNATIONAL AIRPORT LOS ANGELES, CALIFORNIA	6
209291003	10/15		

6_209291003-AD.dwg, Oct 09, 2015, 2:09pm, SN

APPENDIX A

HISTORICAL RESEARCH DOCUMENTATION

Landside Access Modernization Program
Los Angeles International Airport
Los Angeles, CA 90045

Inquiry Number: 4313425.1
June 03, 2015

Certified Sanborn® Map Report

EDR®

6 Armstrong Road, 4th Floor
Shelton, Connecticut 06484
Toll Free: 800.352.0050
www.edrnet.com

Certified Sanborn® Map Report

6/03/15

Site Name:	Client Name:
Landside Access Modernization	Ninyo & Moore
Los Angeles International	475 Goddard
Los Angeles, CA 90045	Irvine, CA 92618
EDR Inquiry # 4313425.1	Contact: Patrick Cullip

The Sanborn Library has been searched by EDR and maps covering the target property location as provided by Ninyo & Moore were identified for the years listed below (selected maps only*). The Sanborn Library is the largest, most complete collection of fire insurance maps. The collection includes maps from Sanborn, Bromley, Perris & Browne, Hopkins, Barlow, and others. Only Environmental Data Resources Inc. (EDR) is authorized to grant rights for commercial reproduction of maps by the Sanborn Library LLC, the copyright holder for the collection. Results can be authenticated by visiting www.edmet.com/sanborn.

The Sanborn Library is continually enhanced with newly identified map archives. This report accesses all maps in the collection as of the day this report was generated.

Certified Sanborn Results:

Site Name: Landside Access Modernization Program
Address: Los Angeles International Airport
City, State, Zip: Los Angeles, CA 90045
Cross Street:
P.O. # NA
Project: 209291003
Certification # D2A8-4721-942E

Sanborn® Library search results
Certification # D2A8-4721-942E

* Environmental Data Resources, Inc. has been instructed by Ninyo & Moore to print ONLY the Sanborn Maps for the years listed below:

1969 (7)
1950 (4)

The Sanborn Library includes more than 1.2 million fire insurance maps from Sanborn, Bromley, Perris & Browne, Hopkins, Barlow and others which track historical property usage in approximately 12,000 American cities and towns. Collections searched:

- ✔ Library of Congress
- ✔ University Publications of America
- ✔ EDR Private Collection

The Sanborn Library LLC Since 1866™

Total Maps: 11

Limited Permission To Make Copies

Ninyo & Moore (the client) is permitted to make up to FIVE photocopies of this Sanborn Map transmittal and each fire insurance map accompanying this report solely for the limited use of its customer. No one other than the client is authorized to make copies. Upon request made directly to an EDR Account Executive, the client may be permitted to make a limited number of additional photocopies. This permission is conditioned upon compliance by the client, its customer and their agents with EDR's copyright policy; a copy of which is available upon request.

Disclaimer - Copyright and Trademark notice

This Report contains certain information obtained from a variety of public and other sources reasonably available to Environmental Data Resources, Inc. It cannot be concluded from this Report that coverage information for the target and surrounding properties does not exist from other sources. NO WARRANTY EXPRESSED OR IMPLIED, IS MADE WHATSOEVER IN CONNECTION WITH THIS REPORT. ENVIRONMENTAL DATA RESOURCES, INC. SPECIFICALLY DISCLAIMS THE MAKING OF ANY SUCH WARRANTIES, INCLUDING WITHOUT LIMITATION, MERCHANTABILITY OR FITNESS FOR A PARTICULAR USE OR PURPOSE. ALL RISK IS ASSUMED BY THE USER. IN NO EVENT SHALL ENVIRONMENTAL DATA RESOURCES, INC. BE LIABLE TO ANYONE, WHETHER ARISING OUT OF ERRORS OR OMISSIONS, NEGLIGENCE, ACCIDENT OR ANY OTHER CAUSE, FOR ANY LOSS OF DAMAGE, INCLUDING, WITHOUT LIMITATION, SPECIAL, INCIDENTAL CONSEQUENTIAL, OR EXEMPLARY DAMAGES. ANY LIABILITY ON THE PART OF ENVIRONMENTAL DATA RESOURCES, INC. IS STRICTLY LIMITED TO A REFUND OF THE AMOUNT PAID FOR THIS REPORT. Purchaser accepts this Report "AS IS". Any analyses, estimates, ratings, environmental risk levels or risk codes provided in this Report are provided for illustrative purposes only, and are not intended to provide, nor should they be interpreted as providing any facts regarding, or prediction or forecast of, any environmental risk for any property. Only a Phase I Environmental Site Assessment performed by an environmental professional can provide information regarding the environmental risk for any property. Additionally, the information provided in this Report is not to be construed as legal advice.

Copyright 2015 by Environmental Data Resources, Inc. All rights reserved. Reproduction in any media or format, in whole or in part, of any report or map of Environmental Data Resources, Inc., or its affiliates, is prohibited without prior written permission.

EDR and its logos (including Sanborn and Sanborn Map) are trademarks of Environmental Data Resources, Inc. or its affiliates. All other trademarks used herein are the property of their respective owners.

1969 Certified Sanborn Map

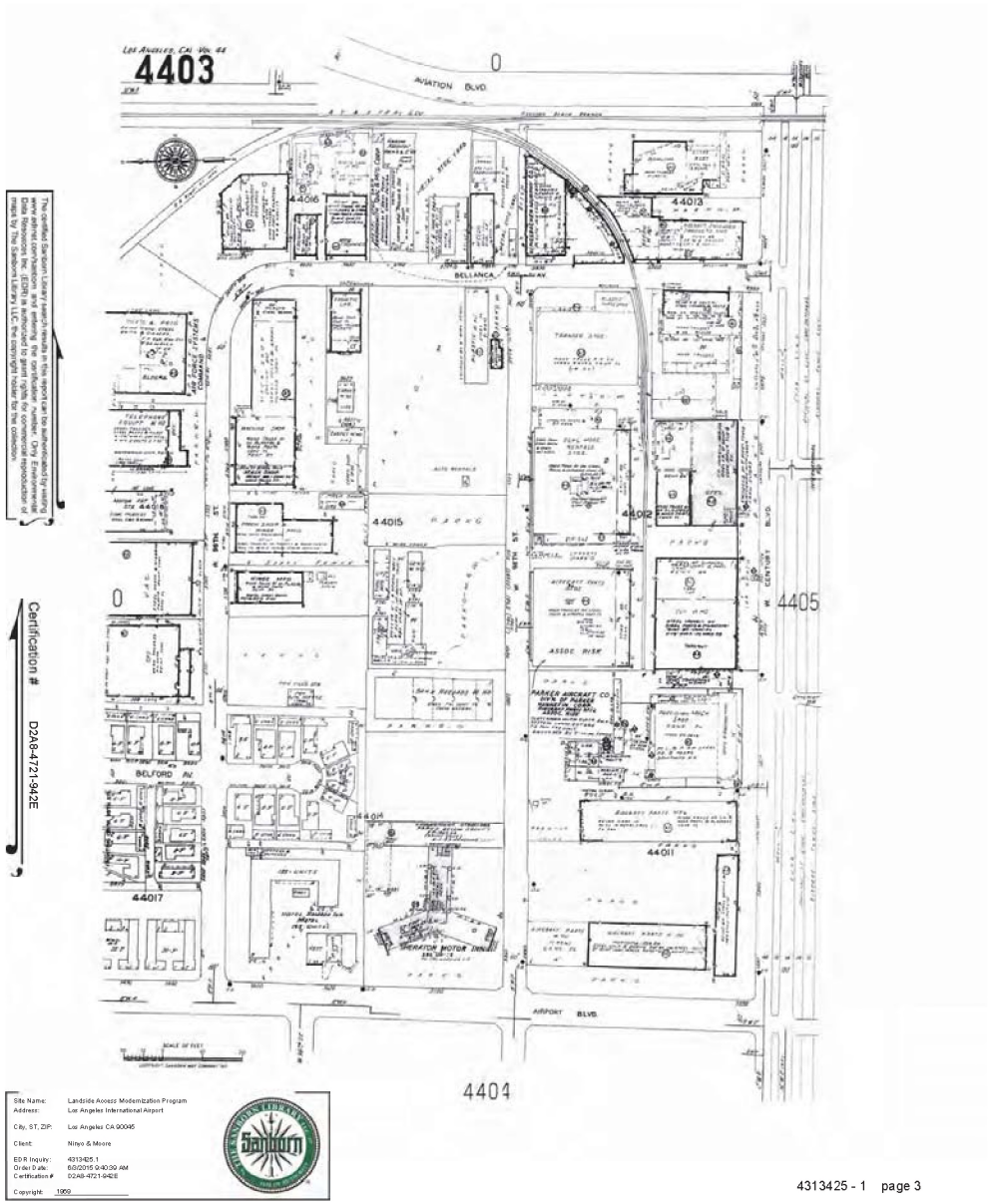

1969 Certified Sanborn Map

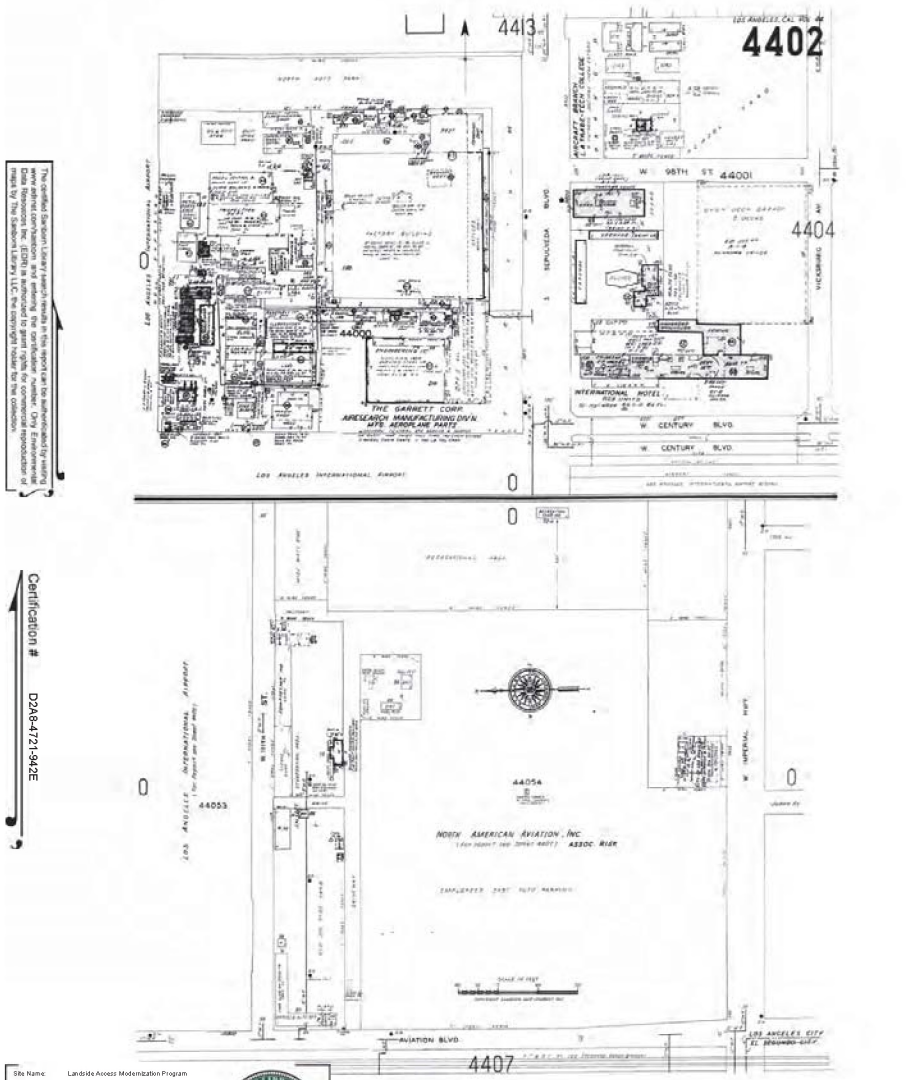

This certified Sanborn Library search meets or exceeds the requirements for a search of Sanborn Fire Insurance Maps. Any alterations to this Certified Sanborn Map other than those performed by Environmental Data Resources, Inc. (EDR) are unauthorized and EDR shall not be responsible for any such alterations. The use of this Certified Sanborn Map is subject to the terms and conditions of EDR's underlying subscription Agreement and Privacy Policy, both of which are available at www.edrnet.com/policy. Any Environmental Data Resources, Inc. (EDR) reproduction of this Certified Sanborn Map, in accordance with the terms and conditions of EDR's underlying subscription Agreement, may be authenticated by visiting www.edrnet.com/sanborn and entering the certification number. Only Environmental Data Resources, Inc. (EDR) is authorized to grant rights for commercial reproduction of maps by The Sanborn Library LLC, the copyright holder for the collection.

Certification # D2A8-4721-942E

Site Name: Landside Access Modernization Program
Address: Los Angeles International Airport
City, ST, ZIP: Los Angeles CA 90045
Client: Ninyo & Moore
EDR Inquiry: 4313425.1
Order Date: 6/5/2015 9:40:39 AM
Certification #: D2A8-4721-942E
Copyright: 1969

1969 Certified Sanborn Map

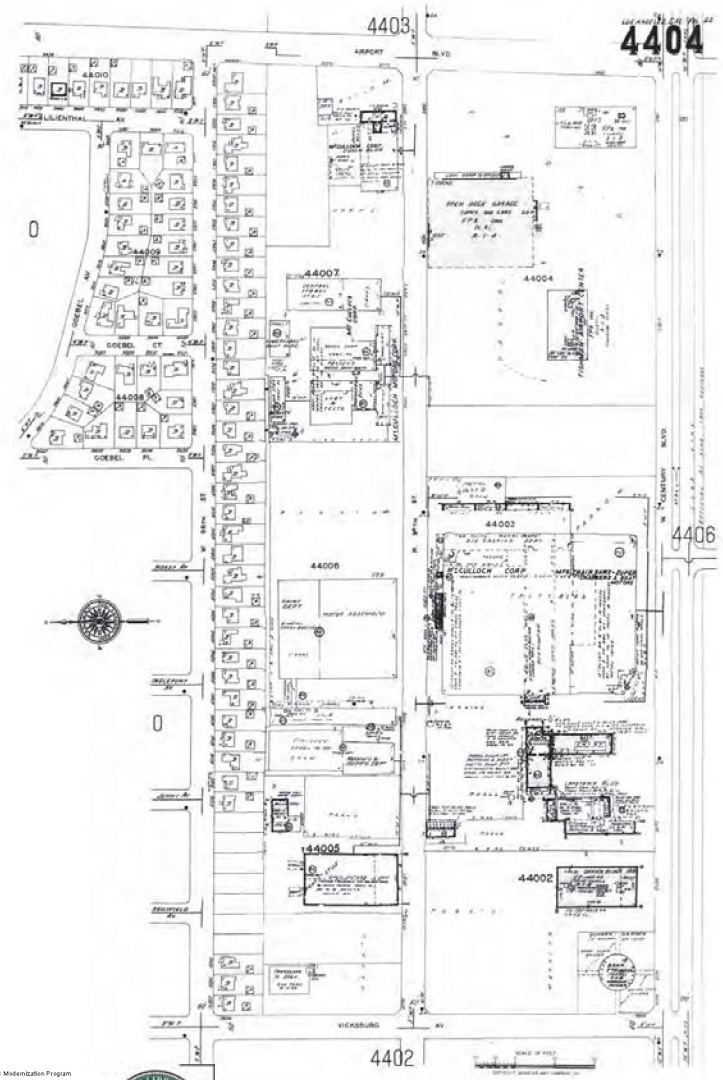

This certified Sanborn Library search meets or exceeds the requirements for a search of Sanborn Fire Insurance Maps. Any alterations to this Certified Sanborn Map other than those performed by Environmental Data Resources, Inc. (EDR) are unauthorized and EDR shall not be responsible for any such alterations. The use of this Certified Sanborn Map is subject to the terms and conditions of EDR's underlying subscription Agreement and Privacy Policy, both of which are available at www.edrnet.com/policy. Any Environmental Data Resources, Inc. (EDR) reproduction of this Certified Sanborn Map, in accordance with the terms and conditions of EDR's underlying subscription Agreement, may be authenticated by visiting www.edrnet.com/sanborn and entering the certification number. Only Environmental Data Resources, Inc. (EDR) is authorized to grant rights for commercial reproduction of maps by The Sanborn Library LLC, the copyright holder for the collection.

Certification # D2A8-4721-942E

Site Name: Landside Access Modernization Program
Address: Los Angeles International Airport
City, ST, ZIP: Los Angeles CA 90045
Client: Ninyo & Moore
EDR Inquiry: 4313425.1
Order Date: 6/5/2015 9:40:39 AM
Certification #: D2A8-4721-942E
Copyright: 1969

1969 Certified Sanborn Map

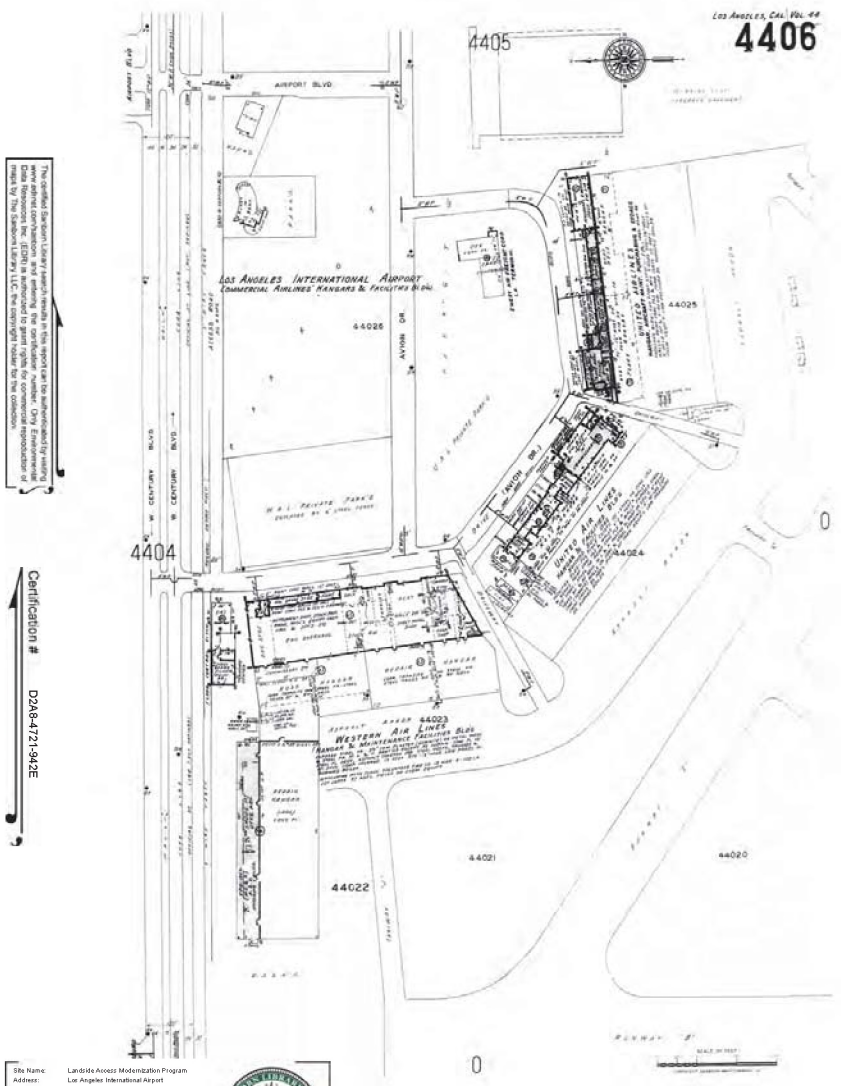

Certification # D2A8-4721-942E

Site Name: Landside Access Modernization Program
Address: Los Angeles International Airport
City, ST, ZIP: Los Angeles CA 90045
Client: Ninyo & Moore
EDR Inquiry: 4313425.1
Order Date: 6/3/2015 9:40:39 AM
Certification # D2A8-4721-942E
Copyright: 1959

1969 Certified Sanborn Map

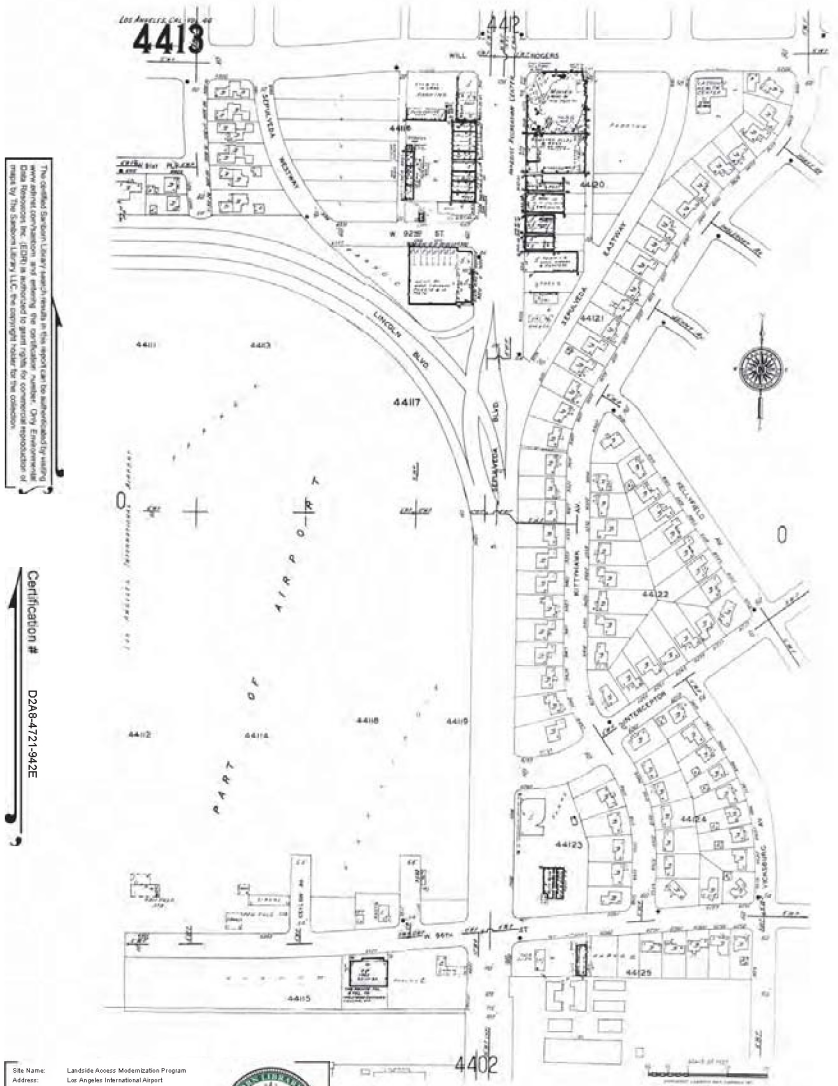

Certification # D2A8-4721-942E

Site Name: Landside Access Modernization Program
Address: Los Angeles International Airport
City, ST, ZIP: Los Angeles CA 90045
Client: Ninyo & Moore
EDR Inquiry: 4313425.1
Order Date: 6/3/2015 9:40:39 AM
Certification # D2A8-4721-942E
Copyright: 1959

1969 Certified Sanborn Map



This certified Sanborn Library search meets or exceeds the records requirements in this report as interpreted by reading www.aldhist.com/sanborn and entering the contributor number. Only Environmental Data Resources Inc. (EDR) is authorized to grant rights for commercial reproduction of maps by The Sanborn Library LLC. Fire copyright holder for this collection.

Certification # D2A8-4721-942E

Site Name:	Landside Access Modernization Program
Address:	Los Angeles International Airport
City, ST, ZIP:	Los Angeles CA 90045
Client:	Ninyo & Moore
EDR Inquiry:	4313425.1
Order Date:	6/2/2015 9:40:39 AM
Certification #	D2A8-4721-942E
Copyright:	1969

1969 Certified Sanborn Map

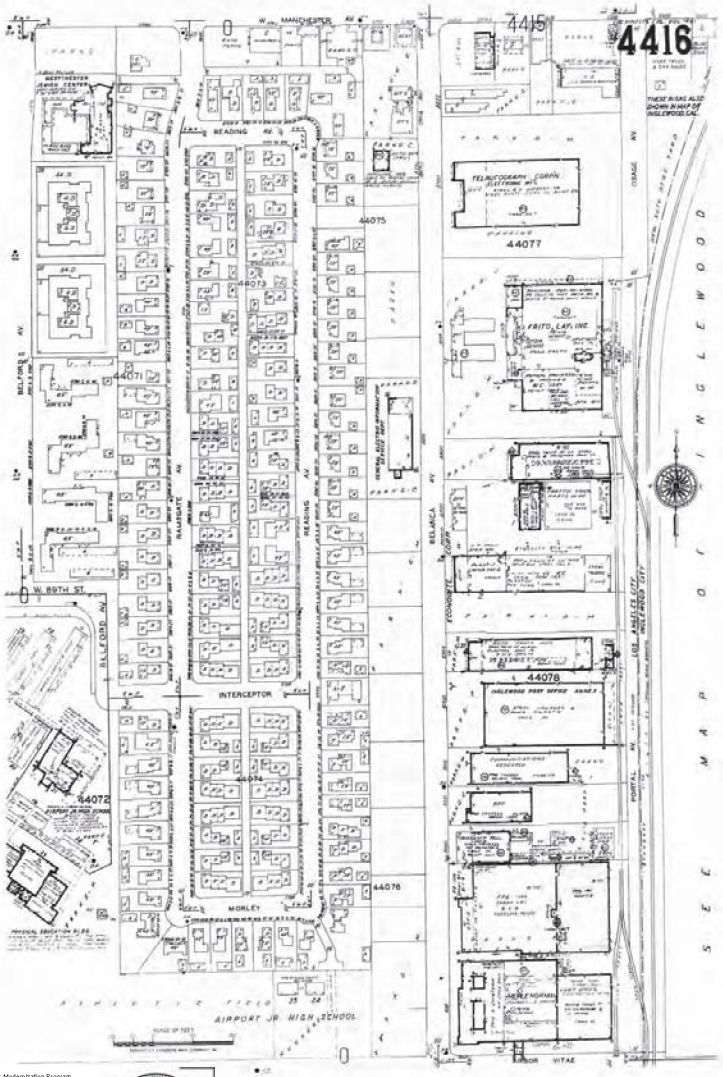

This certified Sanborn Library search meets or exceeds the records requirements in this report as interpreted by reading www.aldhist.com/sanborn and entering the contributor number. Only Environmental Data Resources Inc. (EDR) is authorized to grant rights for commercial reproduction of maps by The Sanborn Library LLC. Fire copyright holder for this collection.

Certification # D2A8-4721-942E

Site Name:	Landside Access Modernization Program
Address:	Los Angeles International Airport
City, ST, ZIP:	Los Angeles CA 90045
Client:	Ninyo & Moore
EDR Inquiry:	4313425.1
Order Date:	6/2/2015 9:40:39 AM
Certification #	D2A8-4721-942E
Copyright:	1969

1950 Certified Sanborn Map

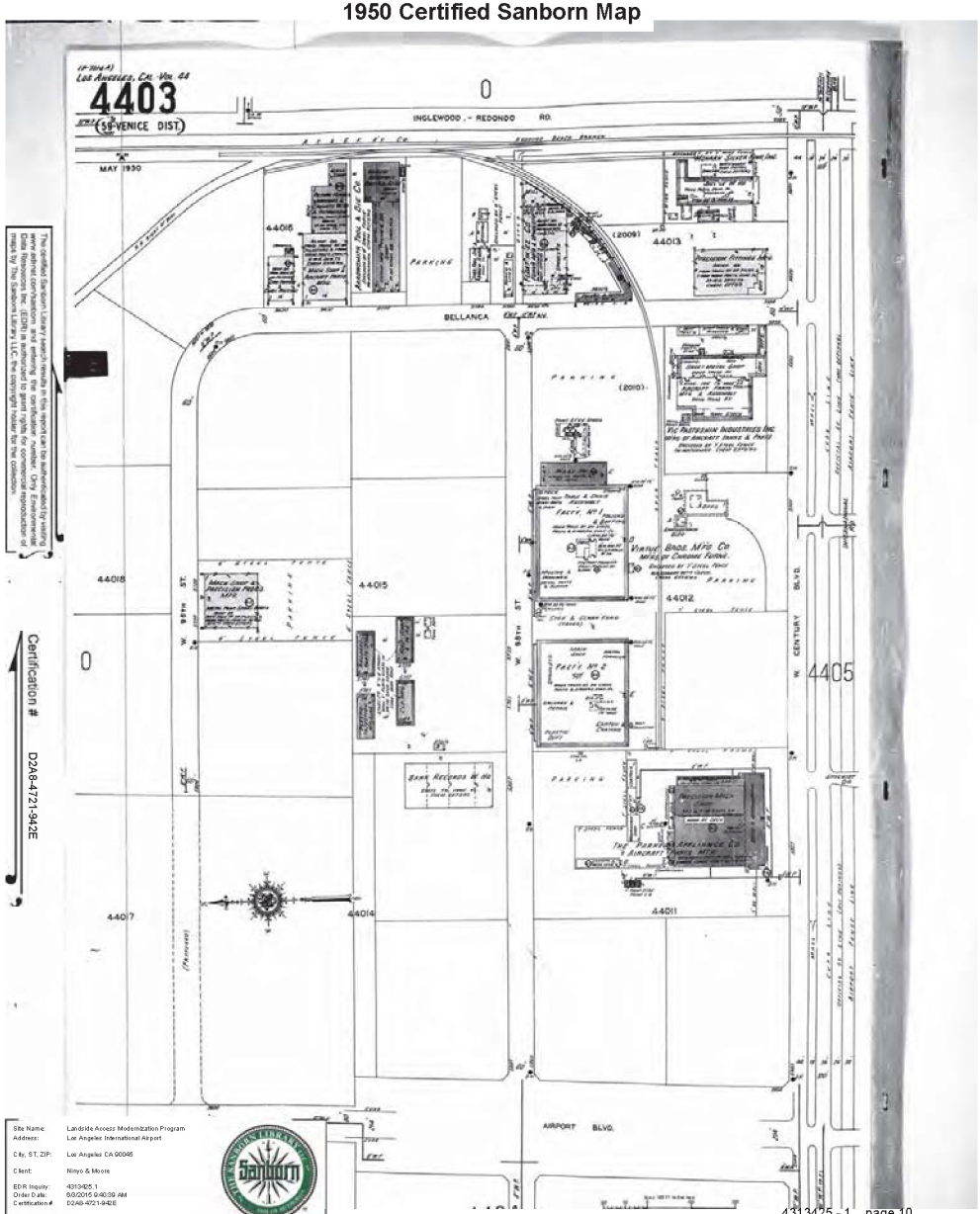

1950 Certified Sanborn Map

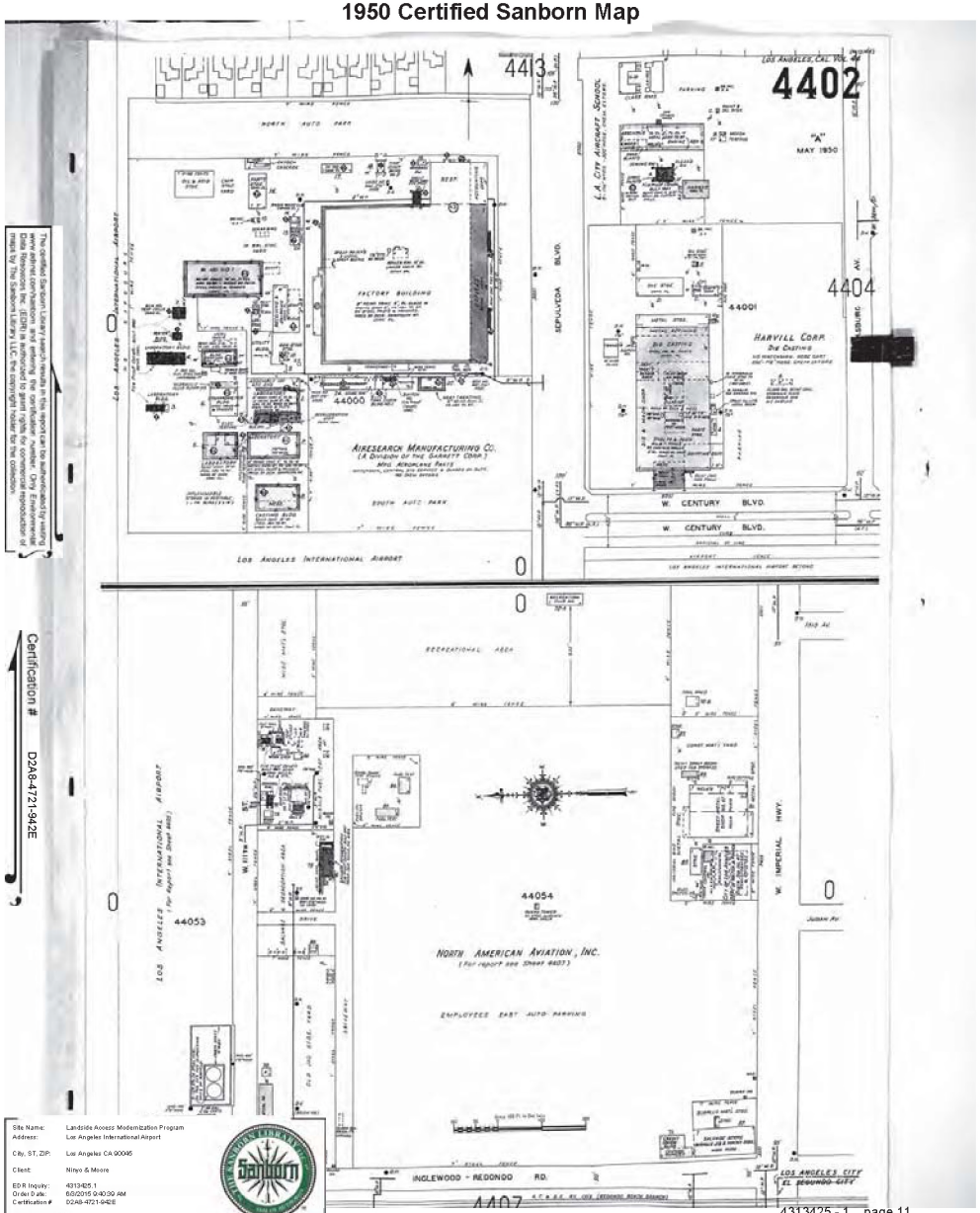

1950 Certified Sanborn Map

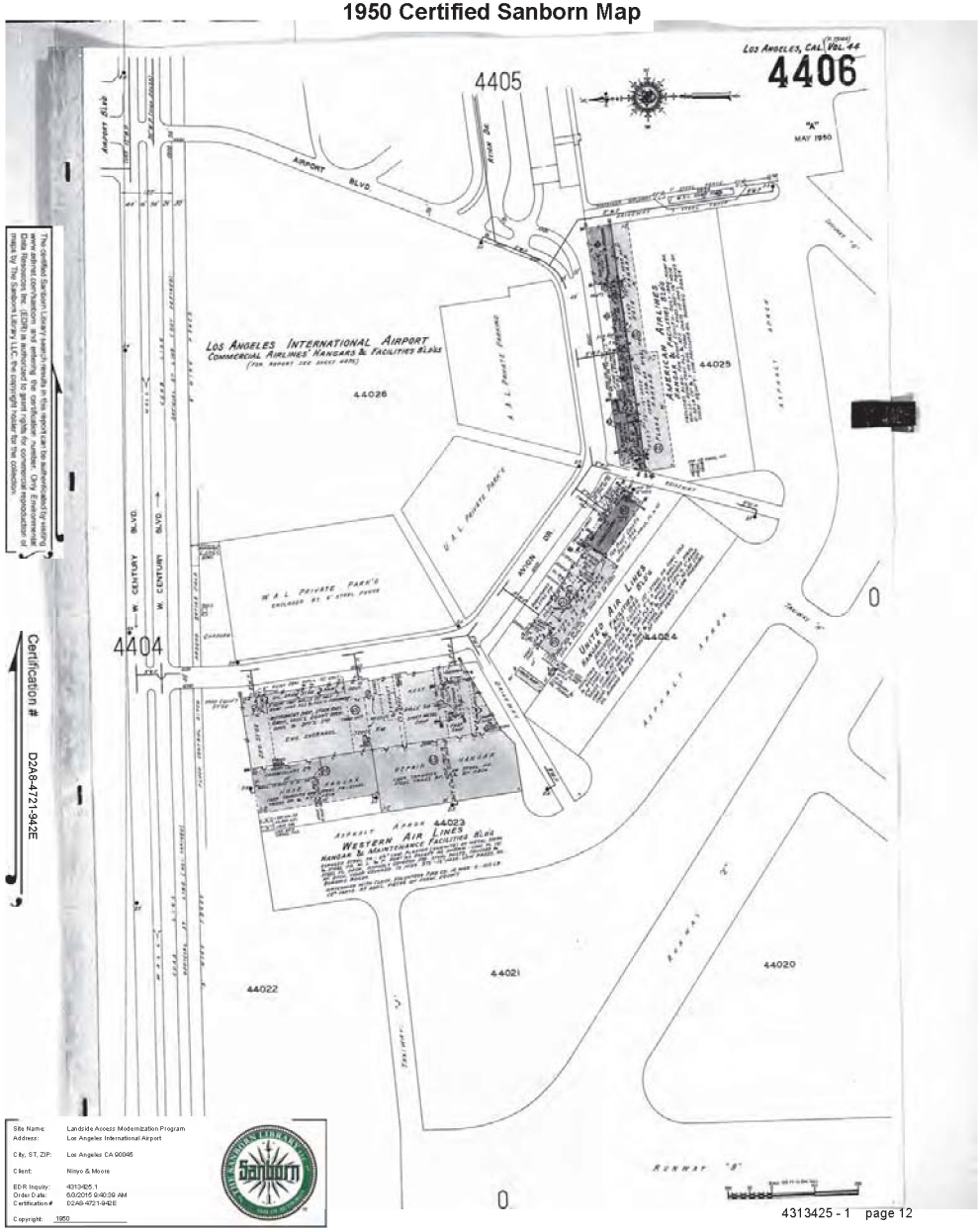

Certification # D2A8-4721-942E

The certified Sanborn Library search results in this report can be authenticated by visiting www.sanborn.com/authenticate and entering the contributor number. Only Environmental Data Resources Inc. (EDR) is authorized to grant rights for commercial reproduction of maps by The Sanborn Library LLC, the copyright holder for the collection.

Site Name: Landside Access Modernization Program
Address: Los Angeles International Airport
City, ST, ZIP: Los Angeles CA 90045
Client: Ninyo & Moore
EDR Inquiry: 4313425.1
Order Date: 6/2/2015 9:40:39 AM
Certification #: D2A8-4721-942E
Copyright: 1950

1950 Certified Sanborn Map

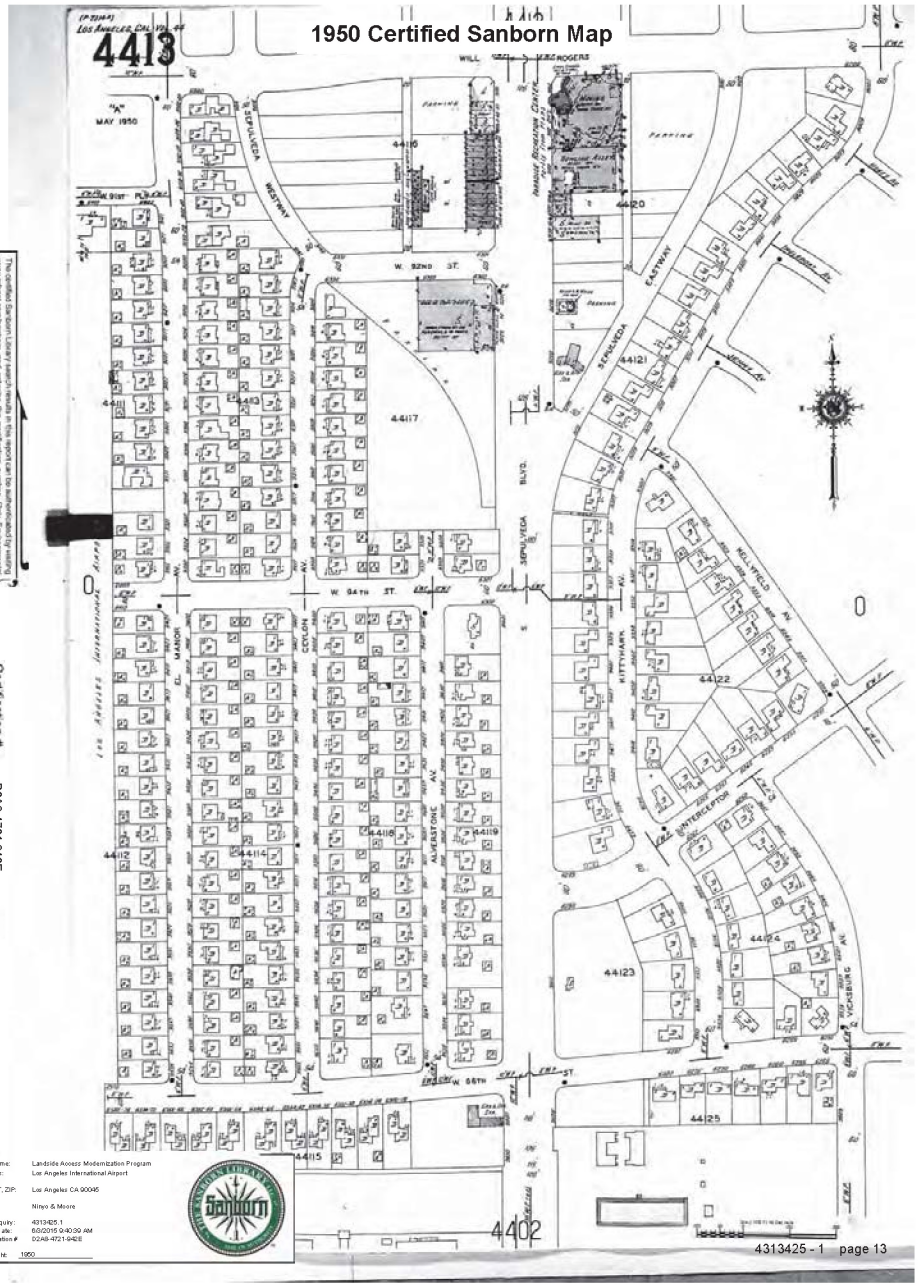

Certification # D2A8-4721-942E

The certified Sanborn Library search results in this report can be authenticated by visiting www.sanborn.com/authenticate and entering the contributor number. Only Environmental Data Resources Inc. (EDR) is authorized to grant rights for commercial reproduction of maps by The Sanborn Library LLC, the copyright holder for the collection.

Site Name: Landside Access Modernization Program
Address: Los Angeles International Airport
City, ST, ZIP: Los Angeles CA 90045
Client: Ninyo & Moore
EDR Inquiry: 4313425.1
Order Date: 6/2/2015 9:40:39 AM
Certification #: D2A8-4721-942E
Copyright: 1950

Landside Access Modernization Program
5300 W 111th St
Los Angeles, CA 90045

Inquiry Number: 4423743.4
September 30, 2015

Certified Sanborn® Map Report

6 Armstrong Road, 4th Floor
Shelton, Connecticut 06484
Toll Free: 800.352.0050
www.edrnet.com

Certified Sanborn® Map Report

9/30/15

Site Name:	Client Name:
Landside Access Modernization	Ninyo & Moore
5300 W 111th St	475 Goddard
Los Angeles, CA 90045	Irvine, CA 92618
EDR Inquiry # 4423743.4	Contact: Patrick Cullip

The Sanborn Library has been searched by EDR and maps covering the target property location as provided by Ninyo & Moore were identified for the years listed below. The Sanborn Library is the largest, most complete collection of fire insurance maps. The collection includes maps from Sanborn, Bromley, Perris & Browne, Hopkins, Barlow, and others. Only Environmental Data Resources Inc. (EDR) is authorized to grant rights for commercial reproduction of maps by the Sanborn Library LLC, the copyright holder for the collection. Results can be authenticated by visiting www.edrnet.com/sanborn.

The Sanborn Library is continually enhanced with newly identified map archives. This report accesses all maps in the collection as of the day this report was generated.

Certified Sanborn Results:

Site Name: Landside Access Modernization Program
Address: 5300 W 111th St
City, State, Zip: Los Angeles, CA 90045
Cross Street:
P.O. # 209291003
Project: Landside Access Modernization
Certification # 8F63-4461-9483

Maps Provided:

1969
1950

Sanborn® Library search results
Certification # 8F63-4461-9483

The Sanborn Library includes more than 1.2 million fire insurance maps from Sanborn, Bromley, Perris & Browne, Hopkins, Barlow and others which track historical property usage in approximately 12,000 American cities and towns. Collections searched:

- ✔ Library of Congress
- ✔ University Publications of America
- ✔ EDR Private Collection

The Sanborn Library LLC Since 1866™

Limited Permission To Make Copies

Ninyo & Moore (the client) is permitted to make up to FIVE photocopies of this Sanborn Map transmittal and each fire insurance map accompanying this report solely for the limited use of its customer. No one other than the client is authorized to make copies. Upon request made directly to an EDR Account Executive, the client may be permitted to make a limited number of additional photocopies. This permission is conditioned upon compliance by the client, its customer and their agents with EDR's copyright policy; a copy of which is available upon request.

Disclaimer - Copyright and Trademark notice

This Report contains certain information obtained from a variety of public and other sources reasonably available to Environmental Data Resources, Inc. It cannot be concluded from this Report that coverage information for the target and surrounding properties does not exist from other sources. NO WARRANTY EXPRESSED OR IMPLIED, IS MADE WHATSOEVER IN CONNECTION WITH THIS REPORT. ENVIRONMENTAL DATA RESOURCES, INC. SPECIFICALLY DISCLAIMS THE MAKING OF ANY SUCH WARRANTIES, INCLUDING WITHOUT LIMITATION, MERCHANTABILITY OR FITNESS FOR A PARTICULAR USE OR PURPOSE. ALL RISK IS ASSUMED BY THE USER. IN NO EVENT SHALL ENVIRONMENTAL DATA RESOURCES, INC. BE LIABLE TO ANYONE, WHETHER ARISING OUT OF ERRORS OR OMISSIONS, NEGLIGENCE, ACCIDENT OR ANY OTHER CAUSE, FOR ANY LOSS OF DAMAGE, INCLUDING, WITHOUT LIMITATION, SPECIAL, INCIDENTAL CONSEQUENTIAL, OR EXEMPLARY DAMAGES. ANY LIABILITY ON THE PART OF ENVIRONMENTAL DATA RESOURCES, INC. IS STRICTLY LIMITED TO A REFUND OF THE AMOUNT PAID FOR THIS REPORT. Purchaser accepts this Report "AS IS". Any analyses, estimates, ratings, environmental risk levels or risk codes provided in this Report are provided for illustrative purposes only, and are not intended to provide, nor should they be interpreted as providing any facts regarding, or prediction or forecast of, any environmental risk for any property. Only a Phase I Environmental Site Assessment performed by an environmental professional can provide information regarding the environmental risk for any property. Additionally, the information provided in this Report is not to be construed as legal advice.

Copyright 2015 by Environmental Data Resources, Inc. All rights reserved. Reproduction in any media or format, in whole or in part, of any report or map of Environmental Data Resources, Inc., or its affiliates, is prohibited without prior written permission.

EDR and its logos (including Sanborn and Sanborn Map) are trademarks of Environmental Data Resources, Inc. or its affiliates. All other trademarks used herein are the property of their respective owners.

Sanborn Sheet Thumbnails

This Certified Sanborn Map Report is based upon the following Sanborn Fire Insurance map sheets.

1969 Source Sheets



Volume 37, Sheet 4402

1950 Source Sheets



Volume 37, Sheet 4402

1969 Certified Sanborn Map

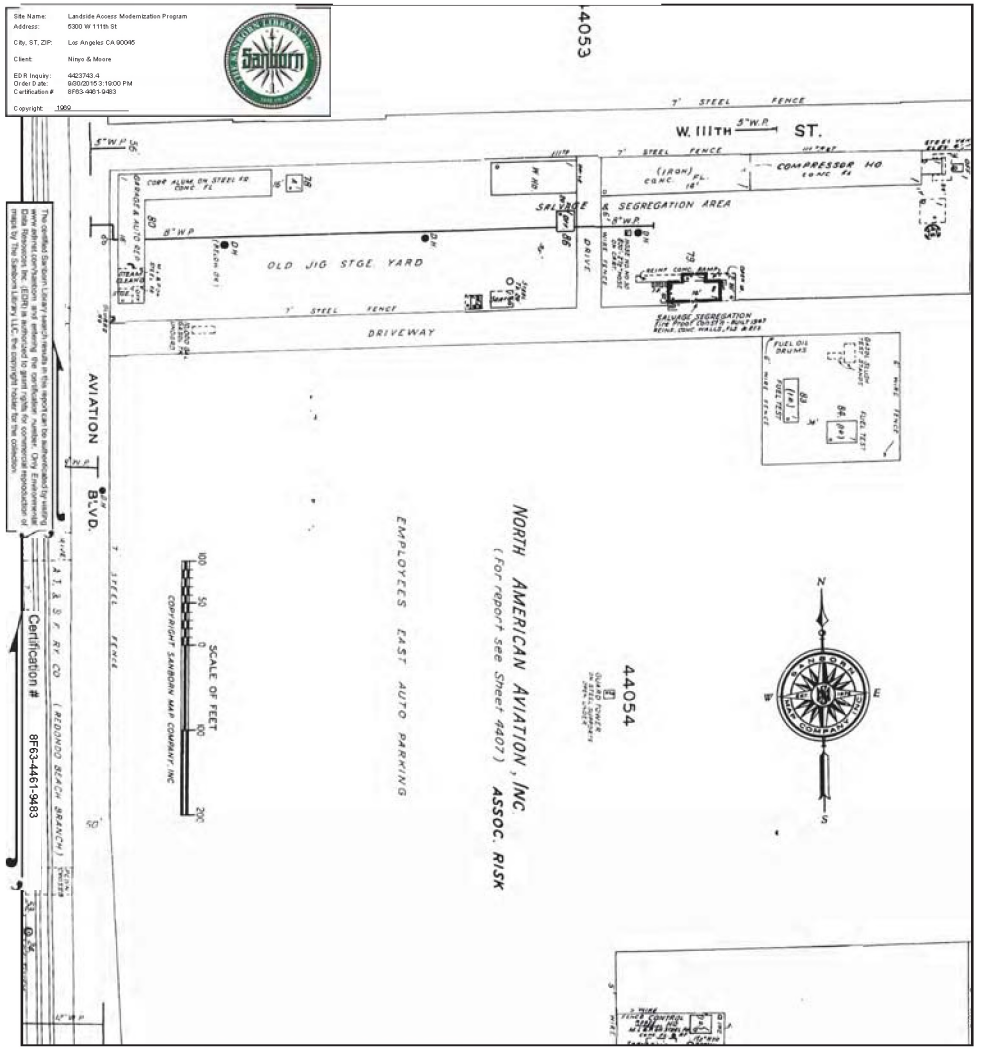

This Certified Sanborn Map combines the following sheets.
Outlined areas indicate map sheets within the collection.





Volume 37, Sheet 4402

0 Feet 165 330 660

N

1950 Certified Sanborn Map

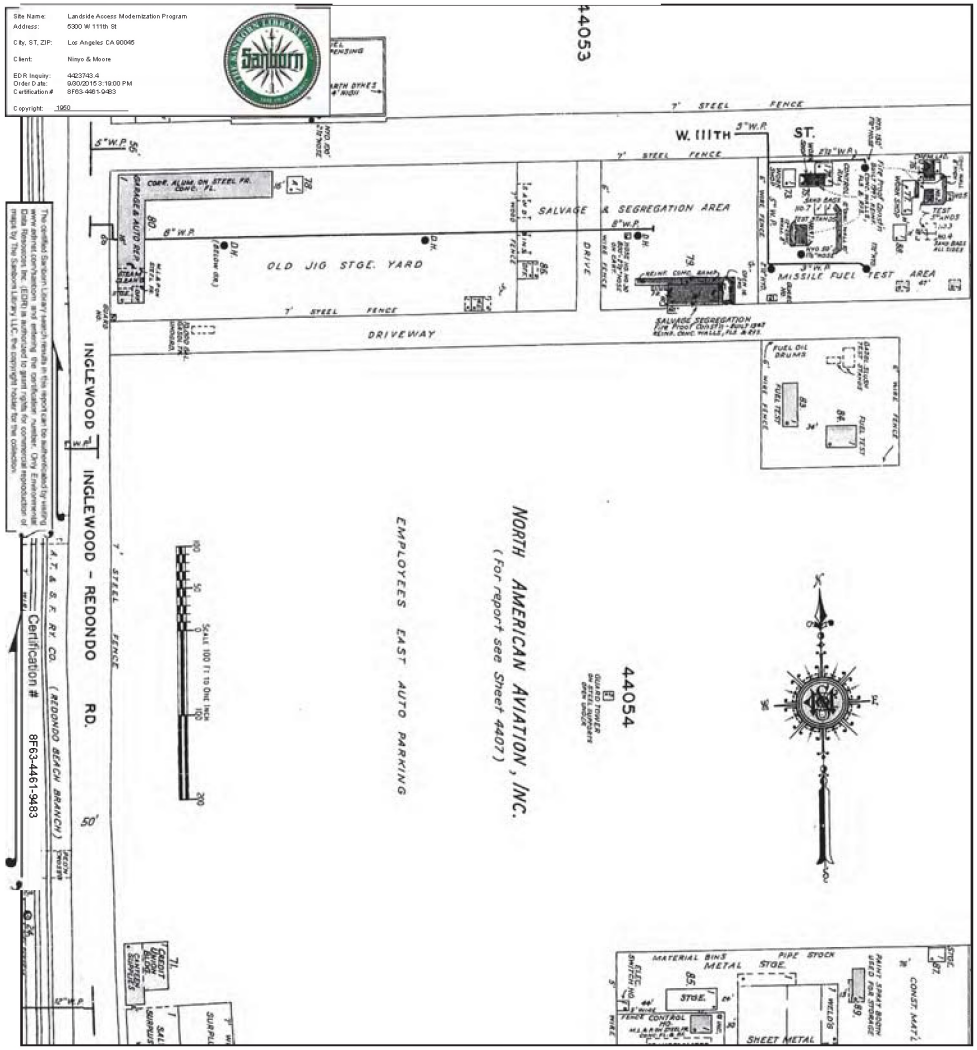

4423743 - 4 page 5

Landside Access Modernization Program
5300 W 111th St
Los Angeles, CA 90045

Inquiry Number: 4423743.4
September 30, 2015

Certified Sanborn® Map Report

6 Armstrong Road, 4th Floor
Shelton, Connecticut 06484
Toll Free: 800.352.0050
www.edrnet.com

Certified Sanborn® Map Report

9/30/15

Site Name:
Landside Access Modernization
5300 W 111th St
Los Angeles, CA 90045

Client Name:
Ninyo & Moore
475 Goddard
Irvine, CA 92618

EDR Inquiry # 4423743.4

Contact: Patrick Cullip

The Sanborn Library has been searched by EDR and maps covering the target property location as provided by Ninyo & Moore were identified for the years listed below. The Sanborn Library is the largest, most complete collection of fire insurance maps. The collection includes maps from Sanborn, Bromley, Perris & Browne, Hopkins, Barlow, and others. Only Environmental Data Resources Inc. (EDR) is authorized to grant rights for commercial reproduction of maps by the Sanborn Library LLC, the copyright holder for the collection. Results can be authenticated by visiting www.edrnet.com/sanborn.

The Sanborn Library is continually enhanced with newly identified map archives. This report accesses all maps in the collection as of the day this report was generated.

Certified Sanborn Results:

Site Name: Landside Access Modernization Program
Address: 5300 W 111th St
City, State, Zip: Los Angeles, CA 90045
Cross Street:
P.O. # 209291003
Project: Landside Access Modernization
Certification # 8F63-4461-9483

Maps Provided:

1969
1950

Sanborn® Library search results
Certification # 8F63-4461-9483

The Sanborn Library includes more than 1.2 million fire insurance maps from Sanborn, Bromley, Perris & Browne, Hopkins, Barlow and others which track historical property usage in approximately 12,000 American cities and towns. Collections searched:

- ✔ Library of Congress
- ✔ University Publications of America
- ✔ EDR Private Collection

The Sanborn Library LLC Since 1866™

Limited Permission To Make Copies

Ninyo & Moore (the client) is permitted to make up to FIVE photocopies of this Sanborn Map transmittal and each fire insurance map accompanying this report solely for the limited use of its customer. No one other than the client is authorized to make copies. Upon request made directly to an EDR Account Executive, the client may be permitted to make a limited number of additional photocopies. This permission is conditioned upon compliance by the client, its customer and their agents with EDR's copyright policy; a copy of which is available upon request.

Disclaimer - Copyright and Trademark notice

This Report contains certain information obtained from a variety of public and other sources reasonably available to Environmental Data Resources, Inc. It cannot be concluded from this Report that coverage information for the target and surrounding properties does not exist from other sources. NO WARRANTY EXPRESSED OR IMPLIED, IS MADE WHATSOEVER IN CONNECTION WITH THIS REPORT. ENVIRONMENTAL DATA RESOURCES, INC. SPECIFICALLY DISCLAIMS THE MAKING OF ANY SUCH WARRANTIES, INCLUDING WITHOUT LIMITATION, MERCHANTABILITY OR FITNESS FOR A PARTICULAR USE OR PURPOSE. ALL RISK IS ASSUMED BY THE USER. IN NO EVENT SHALL ENVIRONMENTAL DATA RESOURCES, INC. BE LIABLE TO ANYONE, WHETHER ARISING OUT OF ERRORS OR OMISSIONS, NEGLIGENCE, ACCIDENT OR ANY OTHER CAUSE, FOR ANY LOSS OF DAMAGE, INCLUDING, WITHOUT LIMITATION, SPECIAL, INCIDENTAL CONSEQUENTIAL, OR EXEMPLARY DAMAGES. ANY LIABILITY ON THE PART OF ENVIRONMENTAL DATA RESOURCES, INC. IS STRICTLY LIMITED TO A REFUND OF THE AMOUNT PAID FOR THIS REPORT. Purchaser accepts this Report "AS IS". Any analyses, estimates, ratings, environmental risk levels or risk codes provided in this Report are provided for illustrative purposes only, and are not intended to provide, nor should they be interpreted as providing any facts regarding, or prediction or forecast of, any environmental risk for any property. Only a Phase I Environmental Site Assessment performed by an environmental professional can provide information regarding the environmental risk for any property. Additionally, the information provided in this Report is not to be construed as legal advice.

Copyright 2015 by Environmental Data Resources, Inc. All rights reserved. Reproduction in any media or format, in whole or in part, of any report or map of Environmental Data Resources, Inc., or its affiliates, is prohibited without prior written permission.

EDR and its logos (including Sanborn and Sanborn Map) are trademarks of Environmental Data Resources, Inc. or its affiliates. All other trademarks used herein are the property of their respective owners.

Sanborn Sheet Thumbnails

This Certified Sanborn Map Report is based upon the following Sanborn Fire Insurance map sheets.

1969 Source Sheets



Volume 37, Sheet 4402

1950 Source Sheets



Volume 37, Sheet 4402

1969 Certified Sanborn Map



This Certified Sanborn Map combines the following sheets.
Outlined areas indicate map sheets within the collection.



Volume 37, Sheet 4402

0 Feet 165 330 660

N

1950 Certified Sanborn Map



This Certified Sanborn Map combines the following sheets.
Outlined areas indicate map sheets within the collection.



Volume 37, Sheet 4402

0 Feet 165 330 660

N

Landside Access Modernization Program
Los Angeles International Airport
Los Angeles, CA 90045

Inquiry Number: 4312866.8
June 08, 2015

The EDR Aerial Photo Decade Package

6 Armstrong Road, 4th Floor
Shelton, Connecticut 06484
Toll Free: 800.352.0050
www.edrnet.com

EDR Aerial Photo Decade Package

Environmental Data Resources, Inc. (EDR) Aerial Photo Decade Package is a screening tool designed to assist environmental professionals in evaluating potential liability on a target property resulting from past activities. EDR's professional researchers provide digitally reproduced historical aerial photographs, and when available, provide one photo per decade.

When delivered electronically by EDR, the aerial photo images included with this report are for ONE TIME USE ONLY. Further reproduction of these aerial photo images is prohibited without permission from EDR. For more information contact your EDR Account Executive.

Thank you for your business.
Please contact EDR at 1-800-352-0050
with any questions or comments.

Disclaimer - Copyright and Trademark Notice

This Report contains certain information obtained from a variety of public and other sources reasonably available to Environmental Data Resources, Inc. It cannot be concluded from this Report that coverage information for the target and surrounding properties does not exist from other sources. **NO WARRANTY EXPRESSED OR IMPLIED, IS MADE WHATSOEVER IN CONNECTION WITH THIS REPORT. ENVIRONMENTAL DATA RESOURCES, INC. SPECIFICALLY DISCLAIMS THE MAKING OF ANY SUCH WARRANTIES, INCLUDING WITHOUT LIMITATION, MERCHANTABILITY OR FITNESS FOR A PARTICULAR USE OR PURPOSE. ALL RISK IS ASSUMED BY THE USER. IN NO EVENT SHALL ENVIRONMENTAL DATA RESOURCES, INC. BE LIABLE TO ANYONE, WHETHER ARISING OUT OF ERRORS OR OMISSIONS, NEGLIGENCE, ACCIDENT OR ANY OTHER CAUSE, FOR ANY LOSS OF DAMAGE, INCLUDING, WITHOUT LIMITATION, SPECIAL, INCIDENTAL, CONSEQUENTIAL, OR EXEMPLARY DAMAGES. ANY LIABILITY ON THE PART OF ENVIRONMENTAL DATA RESOURCES, INC. IS STRICTLY LIMITED TO A REFUND OF THE AMOUNT PAID FOR THIS REPORT.** Purchaser accepts this Report AS IS. Any analyses, estimates, ratings, environmental risk levels or risk codes provided in this Report are provided for illustrative purposes only, and are not intended to provide, nor should they be interpreted as providing any facts regarding, or prediction or forecast of, any environmental risk for any property. Only a Phase I Environmental Site Assessment performed by an environmental professional can provide information regarding the environmental risk for any property. Additionally, the information provided in this Report is not to be construed as legal advice.

Copyright 2015 by Environmental Data Resources, Inc. All rights reserved. Reproduction in any media or format, in whole or in part, of any report or map of Environmental Data Resources, Inc., or its affiliates, is prohibited without prior written permission.

EDR and its logos (including Sanborn and Sanborn Map) are trademarks of Environmental Data Resources, Inc. or its affiliates. All other trademarks used herein are the property of their respective owners.

Date EDR Searched Historical Sources:
Aerial Photography June 08, 2015

Target Property:
Los Angeles International Airport
Los Angeles, CA 90045

Year	Scale	Details	Source
1928	Aerial Photograph. Scale: 1"=1000'	Flight Year: 1928	Fairchild
1928	Aerial Photograph. Scale: 1"=1000'	Flight Year: 1928	Fairchild
1938	Aerial Photograph. Scale: 1"=1000'	Flight Year: 1938	Laval
1938	Aerial Photograph. Scale: 1"=1000'	Flight Year: 1938	Laval
1947	Aerial Photograph. Scale: 1"=1000'	Flight Year: 1947	Fairchild
1947	Aerial Photograph. Scale: 1"=1000'	Flight Year: 1947	Fairchild
1952	Aerial Photograph. Scale: 1"=1000'	Flight Year: 1952	Pacific Air
1952	Aerial Photograph. Scale: 1"=1000'	Flight Year: 1952	Pacific Air
1965	Aerial Photograph. Scale: 1"=1000'	Flight Year: 1965	Fairchild
1965	Aerial Photograph. Scale: 1"=1000'	Flight Year: 1965	Fairchild
1968	Aerial Photograph. Scale: 1"=1000'	Flight Year: 1968	Teledyne
1968	Aerial Photograph. Scale: 1"=1000'	Flight Year: 1968	Teledyne
1976	Aerial Photograph. Scale: 1"=1000'	Flight Year: 1976	Teledyne
1976	Aerial Photograph. Scale: 1"=1000'	Flight Year: 1976	Teledyne
1989	Aerial Photograph. Scale: 1"=1000'	Flight Year: 1989	USGS
1989	Aerial Photograph. Scale: 1"=1000'	Flight Year: 1989	USGS
1994	Aerial Photograph. Scale: 1"=1000'	Flight Year: 1994	USGS
1994	Aerial Photograph. Scale: 1"=1000'	Flight Year: 1994	USGS
2005	Aerial Photograph. Scale: 1"=1000'	Flight Year: 2005	USGS
2005	Aerial Photograph. Scale: 1"=1000'	Flight Year: 2005	USGS
2009	Aerial Photograph. Scale: 1"=1000'	Flight Year: 2009	USGS
2009	Aerial Photograph. Scale: 1"=1000'	Flight Year: 2009	USGS
2010	Aerial Photograph. Scale: 1"=1000'	Flight Year: 2010	USGS
2010	Aerial Photograph. Scale: 1"=1000'	Flight Year: 2010	USGS
2012	Aerial Photograph. Scale: 1"=1000'	Flight Year: 2012	USGS
2012	Aerial Photograph. Scale: 1"=1000'	Flight Year: 2012	USGS


INQUIRY #: 4312866.8
YEAR: 1928
= 1000'
N
EDR

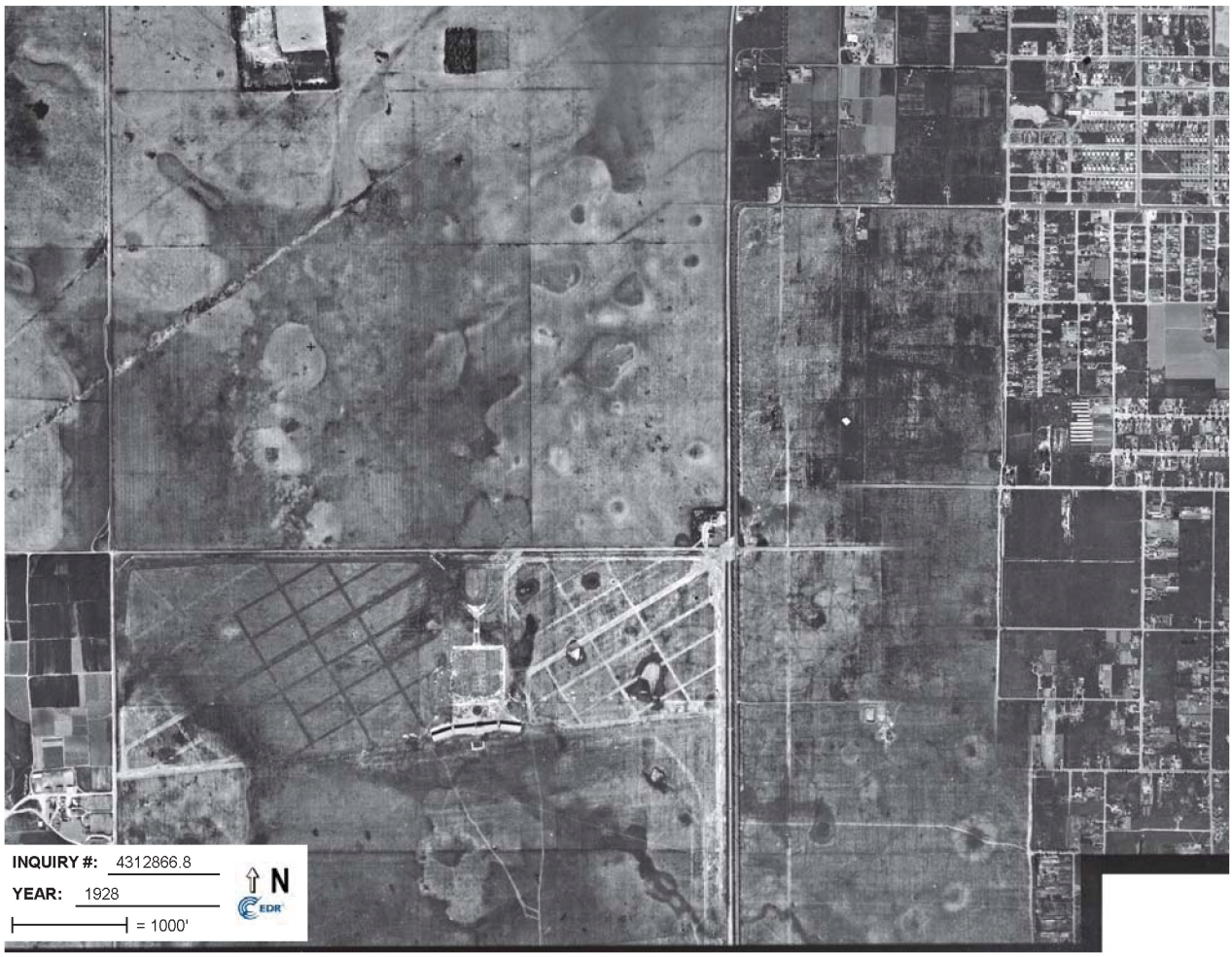
INQUIRY #: 4312866.8
YEAR: 1928
= 1000'
N
EDR


INQUIRY #: 4312866.8
YEAR: 1938
= 1000'
N
EDR


INQUIRY #: 4312866.8
YEAR: 1938
= 1000'
N
EDR


INQUIRY #: 4312866.8
YEAR: 1947
= 1000'
N
EDR


INQUIRY #: 4312866.8
YEAR: 1947
= 1000'
N
EDR


INQUIRY #: 4312866.8
YEAR: 1952
= 1000'
N
EDR


INQUIRY #: 4312866.8
YEAR: 1952
= 1000'
N
EDR


INQUIRY #: 4312866.8
YEAR: 1965
= 1000'
N
EDR


INQUIRY #: 4312866.8
YEAR: 1965
= 1000'
N
EDR


INQUIRY #: 4312866.8
YEAR: 1968
= 1000'
N
EDR


INQUIRY #: 4312866.8
YEAR: 1968
= 1000'
N
EDR


INQUIRY #: 4312866.8
YEAR: 1976
= 1000'
N
EDR


INQUIRY #: 4312866.8
YEAR: 1976
= 1000'
N
EDR

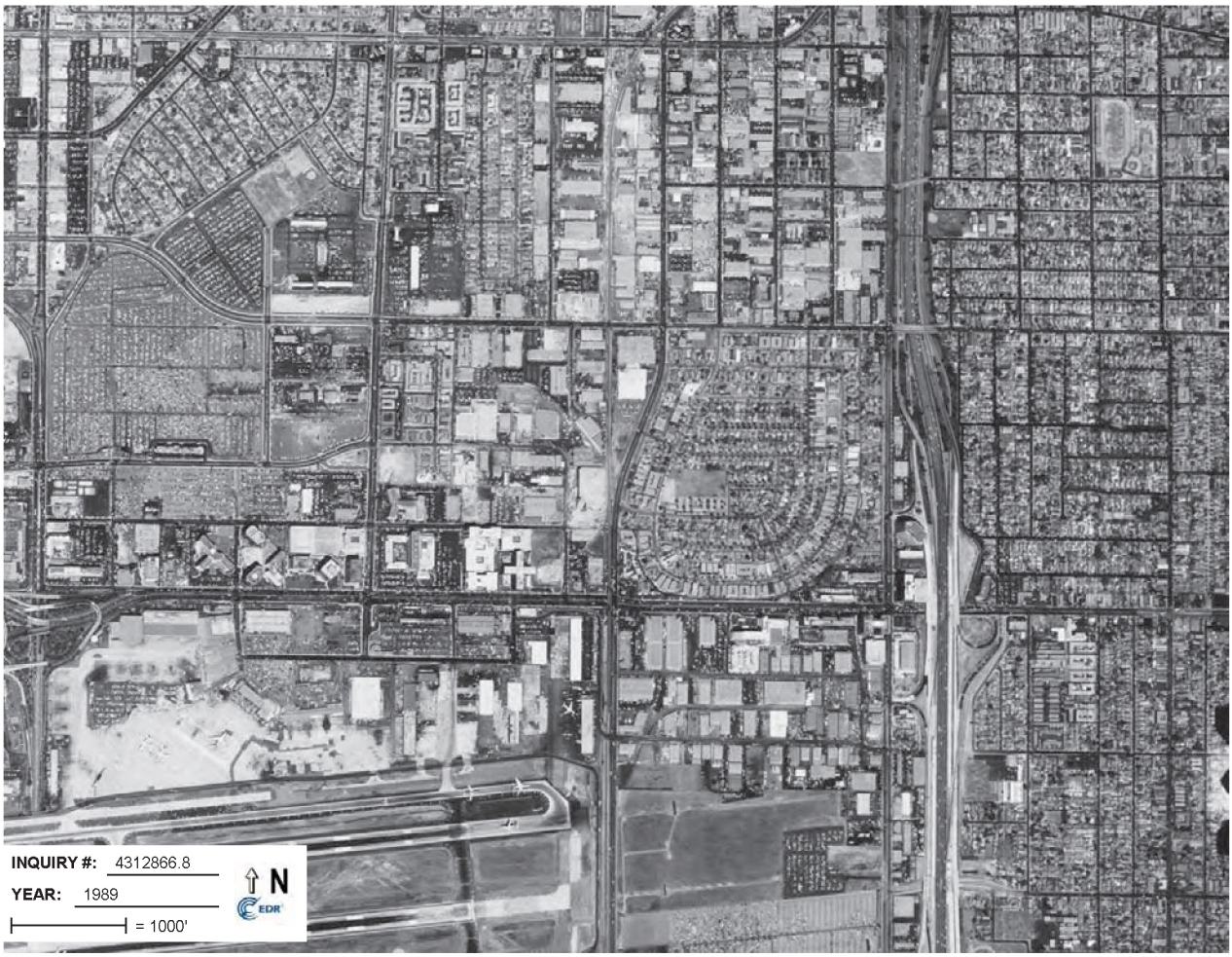
INQUIRY #: 4312866.8
YEAR: 1989
= 1000'
N
EDR


INQUIRY #: 4312866.8
YEAR: 1989
= 1000'
N
EDR

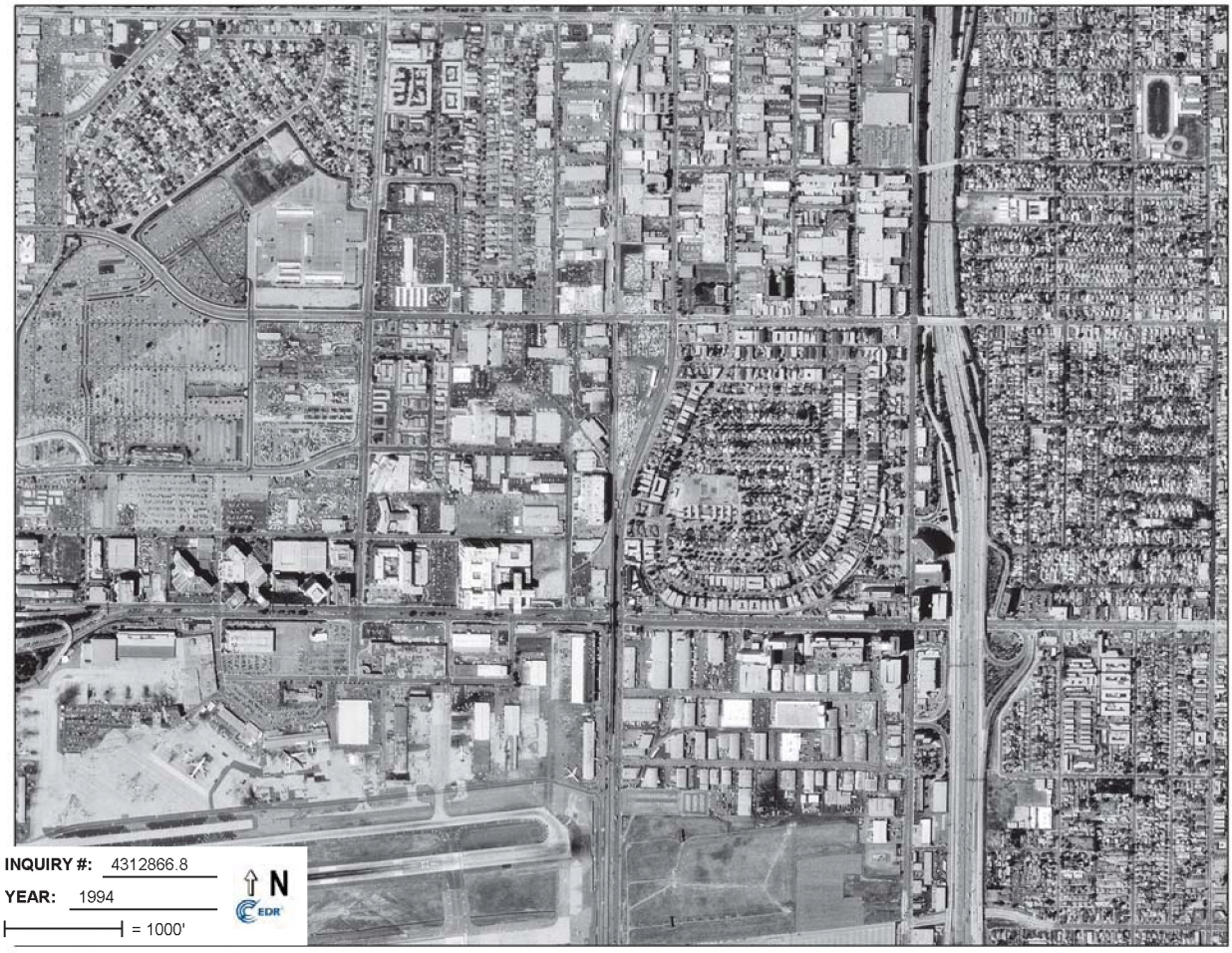
INQUIRY #: 4312866.8
YEAR: 1994
= 1000'
N
EDR


INQUIRY #: 4312866.8
YEAR: 1994
= 1000'
N
EDR

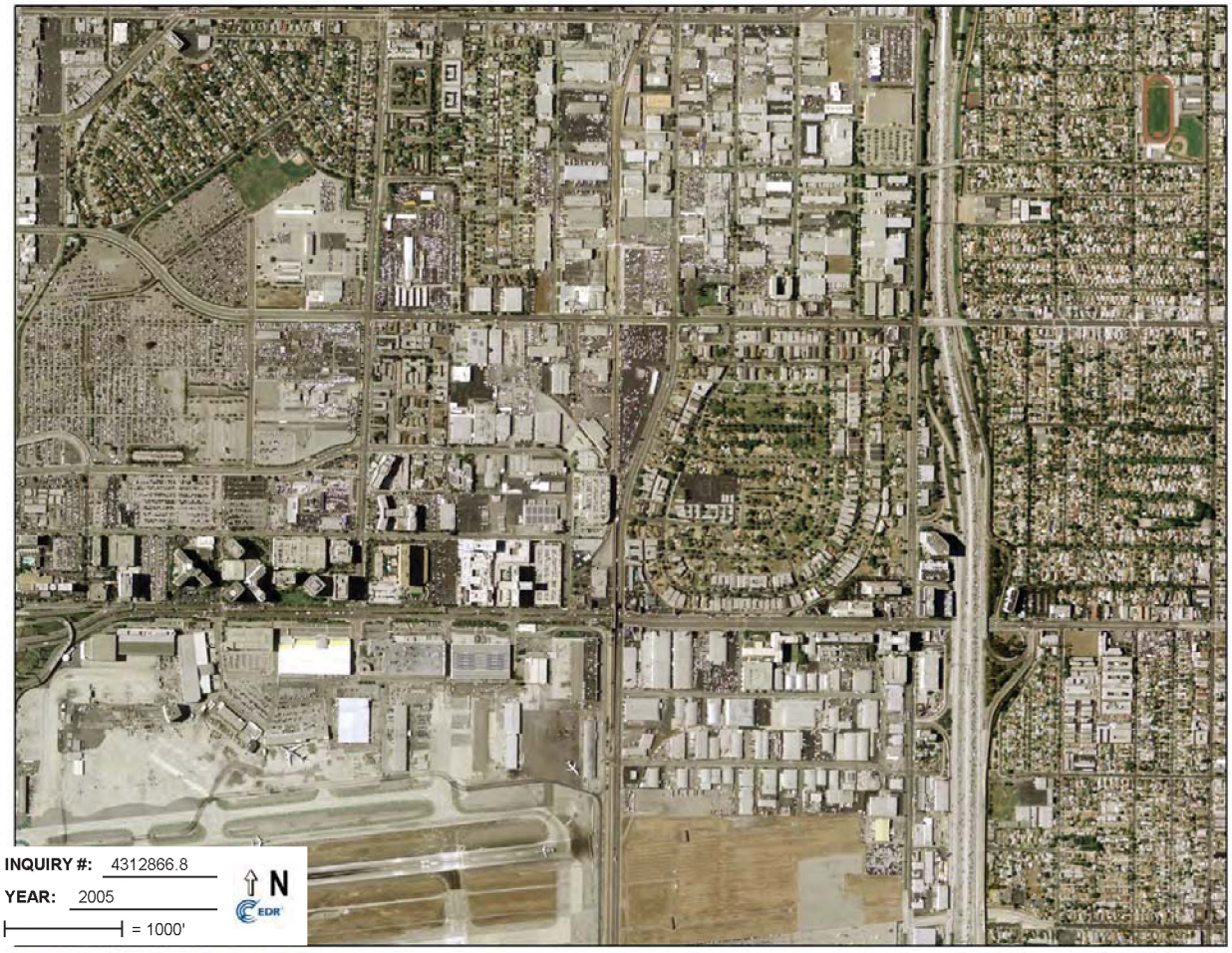
INQUIRY #: 4312866.8
YEAR: 2005
= 1000'
N
EDR


INQUIRY #: 4312866.8
YEAR: 2005
= 1000'
N
EDR

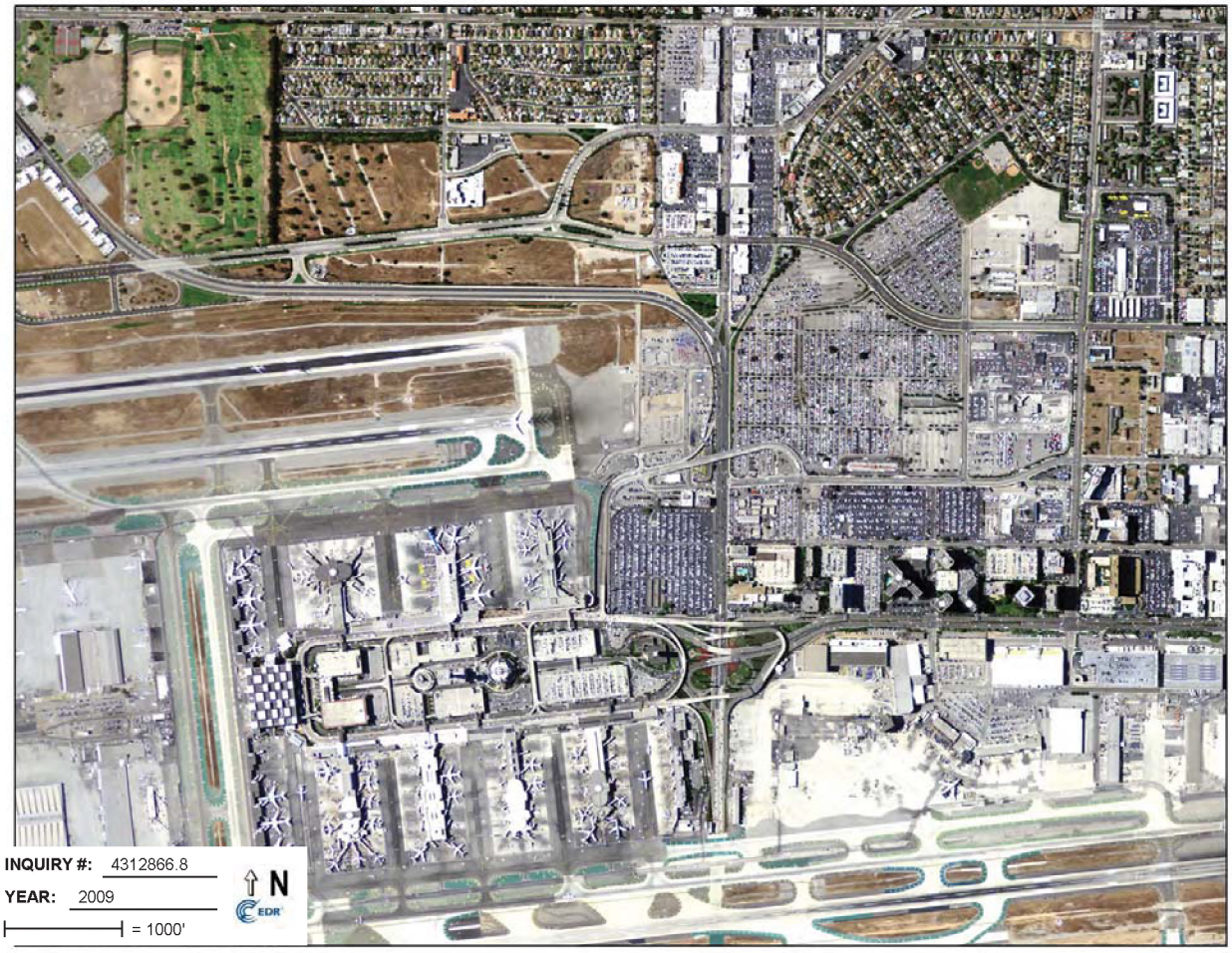
INQUIRY #: 4312866.8
YEAR: 2009
= 1000'
N
EDR

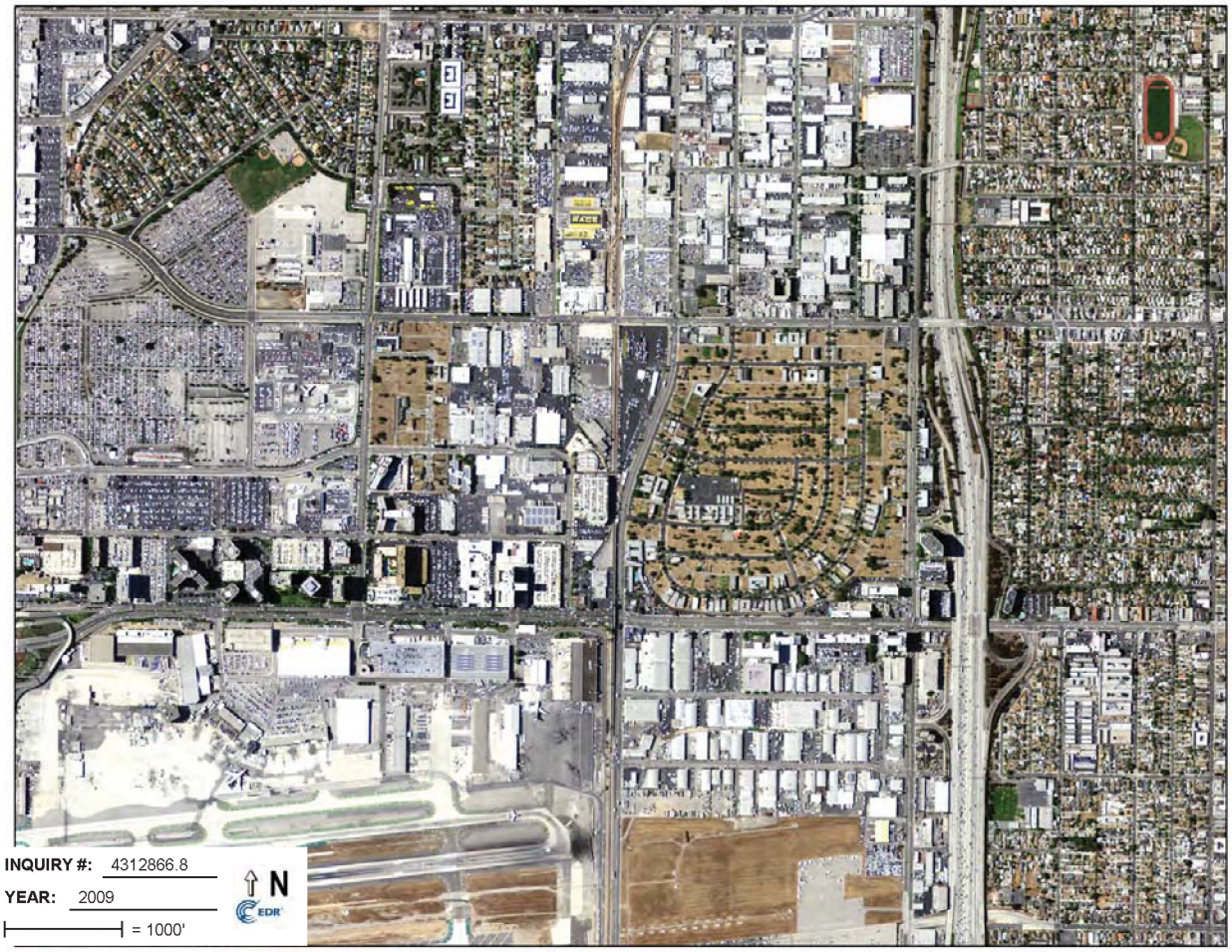
INQUIRY #: 4312866.8
YEAR: 2009
= 1000'
N
EDR


INQUIRY #: 4312866.8
YEAR: 2010
= 1000'
N
EDR


INQUIRY #: 4312866.8
YEAR: 2010
= 1000'
N
EDR

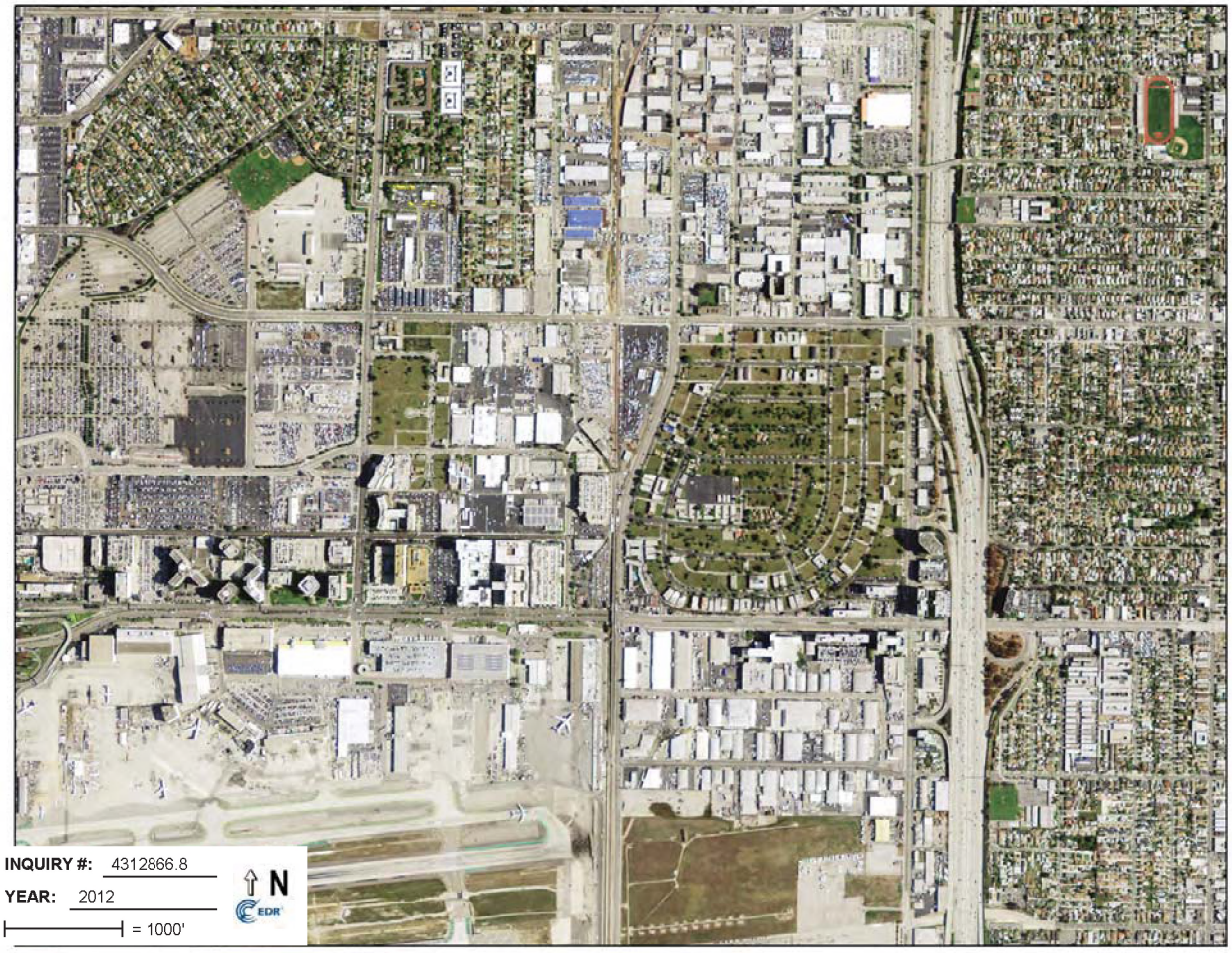
INQUIRY #: 4312866.8
YEAR: 2012
= 1000'
N
EDR

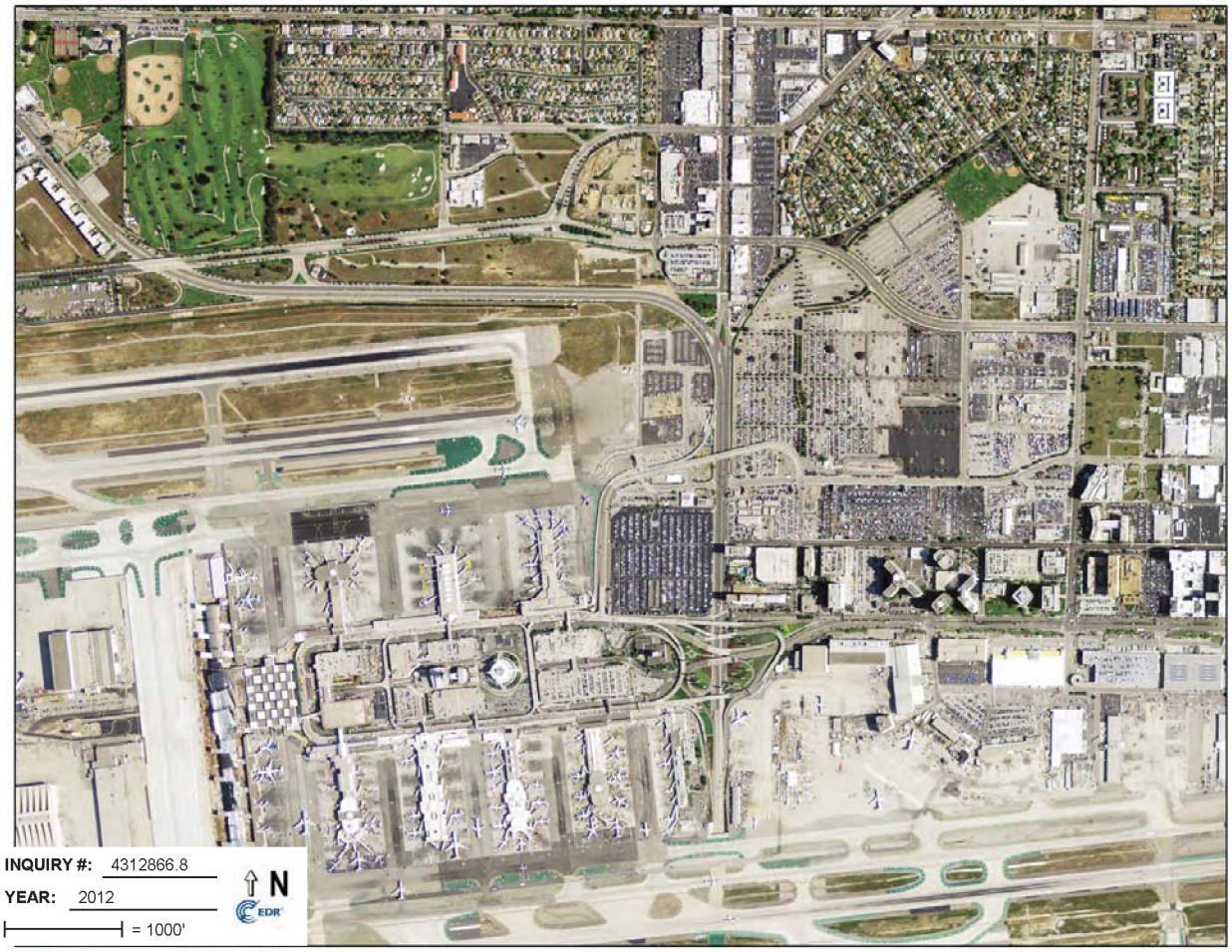
INQUIRY #: 4312866.8
YEAR: 2012
= 1000'
N
EDR

Landside Access Modernization Program
5300 W 111th St
Los Angeles, CA 90045

Inquiry Number: 4423743.5
September 30, 2015

The EDR Aerial Photo Decade Package

6 Armstrong Road, 4th Floor
Shelton, Connecticut 06484
Toll Free: 800.352.0050
www.edrnet.com

EDR Aerial Photo Decade Package

Environmental Data Resources, Inc. (EDR) Aerial Photo Decade Package is a screening tool designed to assist environmental professionals in evaluating potential liability on a target property resulting from past activities. EDR's professional researchers provide digitally reproduced historical aerial photographs, and when available, provide one photo per decade.

When delivered electronically by EDR, the aerial photo images included with this report are for ONE TIME USE ONLY. Further reproduction of these aerial photo images is prohibited without permission from EDR. For more information contact your EDR Account Executive.

Thank you for your business.
Please contact EDR at 1-800-352-0050
with any questions or comments.

Disclaimer - Copyright and Trademark Notice

This Report contains certain information obtained from a variety of public and other sources reasonably available to Environmental Data Resources, Inc. It cannot be concluded from this Report that coverage information for the target and surrounding properties does not exist from other sources. **NO WARRANTY EXPRESSED OR IMPLIED, IS MADE WHATSOEVER IN CONNECTION WITH THIS REPORT. ENVIRONMENTAL DATA RESOURCES, INC. SPECIFICALLY DISCLAIMS THE MAKING OF ANY SUCH WARRANTIES, INCLUDING WITHOUT LIMITATION, MERCHANTABILITY OR FITNESS FOR A PARTICULAR USE OR PURPOSE. ALL RISK IS ASSUMED BY THE USER. IN NO EVENT SHALL ENVIRONMENTAL DATA RESOURCES, INC. BE LIABLE TO ANYONE, WHETHER ARISING OUT OF ERRORS OR OMISSIONS, NEGLIGENCE, ACCIDENT OR ANY OTHER CAUSE, FOR ANY LOSS OF DAMAGE, INCLUDING, WITHOUT LIMITATION, SPECIAL, INCIDENTAL, CONSEQUENTIAL, OR EXEMPLARY DAMAGES. ANY LIABILITY ON THE PART OF ENVIRONMENTAL DATA RESOURCES, INC. IS STRICTLY LIMITED TO A REFUND OF THE AMOUNT PAID FOR THIS REPORT.** Purchaser accepts this Report AS IS. Any analyses, estimates, ratings, environmental risk levels or risk codes provided in this Report are provided for illustrative purposes only, and are not intended to provide, nor should they be interpreted as providing any facts regarding, or prediction or forecast of, any environmental risk for any property. Only a Phase I Environmental Site Assessment performed by an environmental professional can provide information regarding the environmental risk for any property. Additionally, the information provided in this Report is not to be construed as legal advice.

Copyright 2015 by Environmental Data Resources, Inc. All rights reserved. Reproduction in any media or format, in whole or in part, of any report or map of Environmental Data Resources, Inc., or its affiliates, is prohibited without prior written permission.

EDR and its logos (including Sanborn and Sanborn Map) are trademarks of Environmental Data Resources, Inc. or its affiliates. All other trademarks used herein are the property of their respective owners.

Date EDR Searched Historical Sources:
Aerial Photography September 30, 2015

Target Property:
5300 W 111th St
Los Angeles, CA 90045

Year	*Scale*	*Details*	*Source*
1923	Aerial Photograph. Scale: 1"=500'	Flight Year: 1923	USGS
1928	Aerial Photograph. Scale: 1"=500'	Flight Year: 1928	USGS
1938	Aerial Photograph. Scale: 1"=500'	Flight Year: 1938	USGS
1947	Aerial Photograph. Scale: 1"=500'	Flight Year: 1947	Fairchild
1952	Aerial Photograph. Scale: 1"=500'	Flight Year: 1952	USGS
1963	Aerial Photograph. Scale: 1"=500'	Flight Year: 1963	USGS
1972	Aerial Photograph. Scale: 1"=500'	Flight Year: 1972	EDR Proprietary Brewster Pacific
1977	Aerial Photograph. Scale: 1"=500'	Flight Year: 1977	EDR Proprietary Brewster Pacific
1981	Aerial Photograph. Scale: 1"=500'	Flight Year: 1981	EDR Proprietary Brewster Pacific
1989	Aerial Photograph. Scale: 1"=500'	Flight Year: 1989	USGS
1994	Aerial Photograph. Scale: 1"=500'	/DOQQ - acquisition dates: 1994	USGS/DOQQ
2002	Aerial Photograph. Scale: 1"=500'	Flight Year: 2002	USGS
2005	Aerial Photograph. Scale: 1"=500'	Flight Year: 2005	USDA/NAIP
2009	Aerial Photograph. Scale: 1"=500'	Flight Year: 2009	USDA/NAIP
2010	Aerial Photograph. Scale: 1"=500'	Flight Year: 2010	USDA/NAIP
2012	Aerial Photograph. Scale: 1"=500'	Flight Year: 2012	USDA/NAIP





INQUIRY #: 4423743.5
YEAR: 1928
= 500'
N



INQUIRY #: 4423743.5
YEAR: 1938
= 500'
N



INQUIRY #: 4423743.5
YEAR: 1947
= 500'

N



INQUIRY #: 4423743.5
YEAR: 1952
= 500'

N


INQUIRY #: 4423743.5
YEAR: 1963
= 500'
N
EDR


INQUIRY #: 4423743.5
YEAR: 1972
= 500'
N
EDR


INQUIRY #: 4423743.5
YEAR: 1977
= 500'
N
EDR


INQUIRY #: 4423743.5
YEAR: 1981
= 500'
N
EDR


INQUIRY #: 4423743.5
YEAR: 1989
= 500'
N


INQUIRY #: 4423743.5
YEAR: 1994
= 500'
N


INQUIRY #: 4423743.5
YEAR: 2002
= 500'
N
EDR


INQUIRY #: 4423743.5
YEAR: 2005
= 500'
N
EDR


INQUIRY #: 4423743.5
YEAR: 2009
= 500'
N
EDR


INQUIRY #: 4423743.5
YEAR: 2010
= 500'
N
EDR



Landside Access Modernization Program
Los Angeles International Airport
Los Angeles, CA 90045

Inquiry Number: 4312866.5
June 02, 2015

EDR Historical Topographic Map Report

6 Armstrong Road, 4th Floor
Shelton, Connecticut 06484
Toll Free: 800.352.0050
www.edrnet.com

EDR Historical Topographic Map Report

Environmental Data Resources, Inc.s (EDR) Historical Topographic Map Report is designed to assist professionals in evaluating potential liability on a target property resulting from past activities. EDRs Historical Topographic Map Report includes a search of a collection of public and private color historical topographic maps, dating back to the early 1900s.

Thank you for your business.
Please contact EDR at 1-800-352-0050
with any questions or comments.

Disclaimer - Copyright and Trademark Notice

This Report contains certain information obtained from a variety of public and other sources reasonably available to Environmental Data Resources, Inc. It cannot be concluded from this Report that coverage information for the target and surrounding properties does not exist from other sources. **NO WARRANTY EXPRESSED OR IMPLIED, IS MADE WHATSOEVER IN CONNECTION WITH THIS REPORT. ENVIRONMENTAL DATA RESOURCES, INC. SPECIFICALLY DISCLAIMS THE MAKING OF ANY SUCH WARRANTIES, INCLUDING WITHOUT LIMITATION, MERCHANTABILITY OR FITNESS FOR A PARTICULAR USE OR PURPOSE. ALL RISK IS ASSUMED BY THE USER. IN NO EVENT SHALL ENVIRONMENTAL DATA RESOURCES, INC. BE LIABLE TO ANYONE, WHETHER ARISING OUT OF ERRORS OR OMISSIONS, NEGLIGENCE, ACCIDENT OR ANY OTHER CAUSE, FOR ANY LOSS OF DAMAGE, INCLUDING, WITHOUT LIMITATION, SPECIAL, INCIDENTAL, CONSEQUENTIAL, OR EXEMPLARY DAMAGES. ANY LIABILITY ON THE PART OF ENVIRONMENTAL DATA RESOURCES, INC. IS STRICTLY LIMITED TO A REFUND OF THE AMOUNT PAID FOR THIS REPORT.** Purchaser accepts this Report AS IS. Any analyses, estimates, ratings, environmental risk levels or risk codes provided in this Report are provided for illustrative purposes only, and are not intended to provide, nor should they be interpreted as providing any facts regarding, or prediction or forecast of, any environmental risk for any property. Only a Phase I Environmental Site Assessment performed by an environmental professional can provide information regarding the environmental risk for any property. Additionally, the information provided in this Report is not to be construed as legal advice.

Copyright 2015 by Environmental Data Resources, Inc. All rights reserved. Reproduction in any media or format, in whole or in part, of any report or map of Environmental Data Resources, Inc., or its affiliates, is prohibited without prior written permission.

EDR and its logos (including Sanborn and Sanborn Map) are trademarks of Environmental Data Resources, Inc. or its affiliates. All other trademarks used herein are the property of their respective owners.

Historical Topographic Map

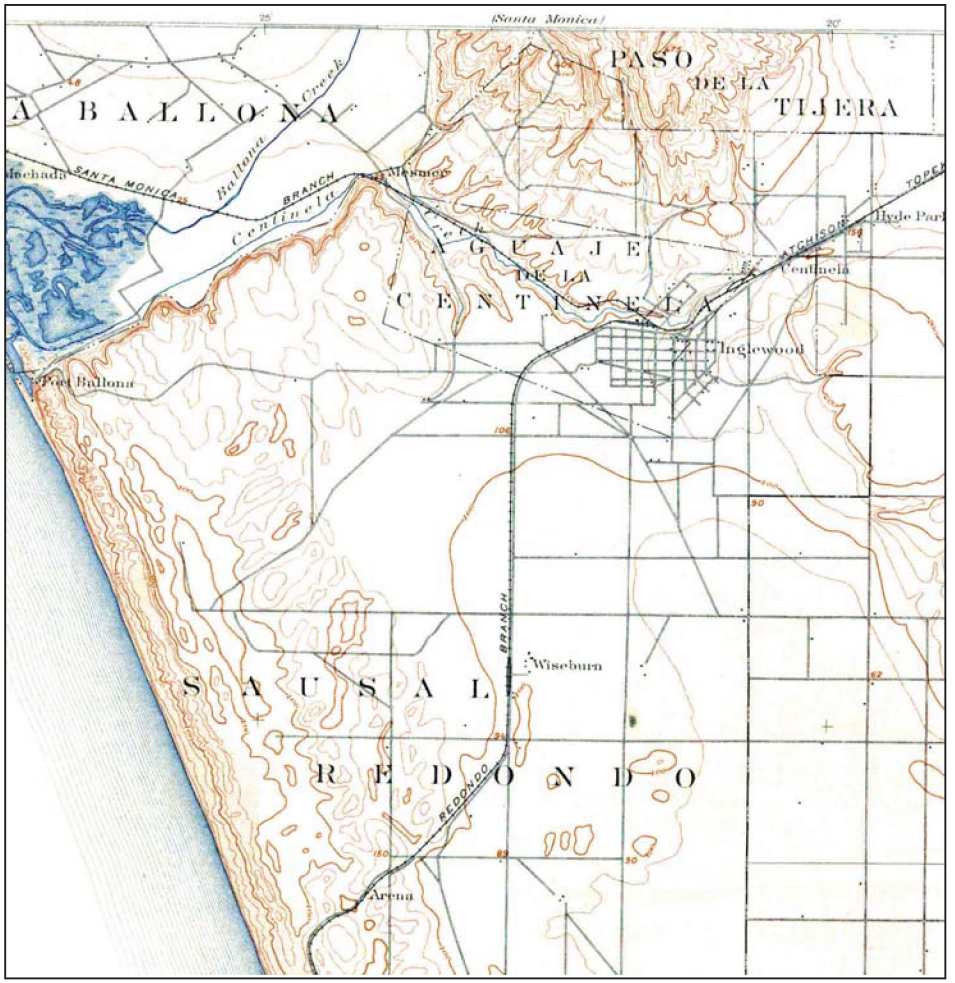

N	TARGET QUAD NAME: REDONDO MAP YEAR: 1896 SERIES: 15 SCALE: 1:62500	SITE NAME:	Landside Access Modernization Program	CLIENT:	Ninyo & Moore
		ADDRESS:	Los Angeles International Airport	CONTACT:	Patrick Cullip
			Los Angeles, CA 90045	INQUIRY#:	4312866.5
		LAT/LONG:	33.9489 / -118.3828	RESEARCH DATE:	06/02/2015

Historical Topographic Map



N	TARGET QUAD NAME: SOUTHERN CA SHEET 1 MAP YEAR: 1901 SERIES: 60 SCALE: 1:250000	SITE NAME: Landside Access Modernization Program ADDRESS: Los Angeles International Airport Los Angeles, CA 90045 LAT/LONG: 33.9489 / -118.3828	CLIENT: Ninyo & Moore CONTACT: Patrick Cullip INQUIRY#: 4312866.5 RESEARCH DATE: 06/02/2015

Historical Topographic Map

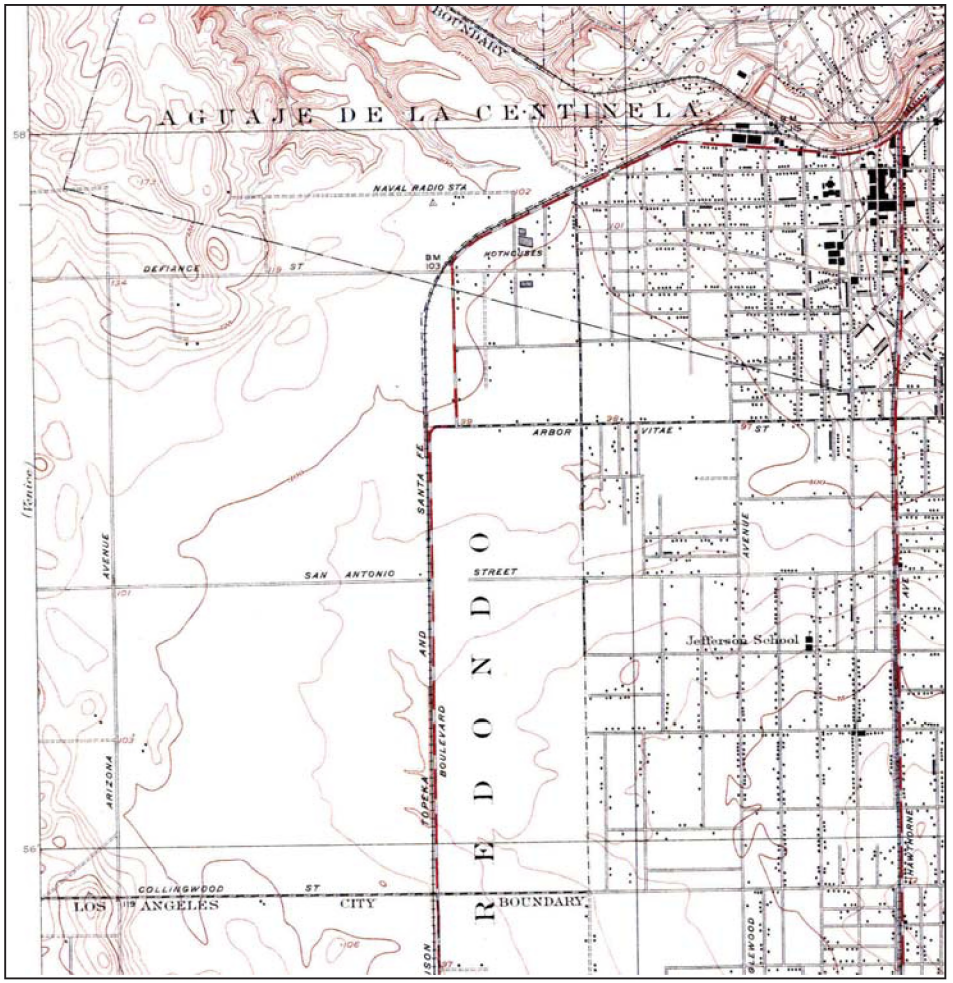

N	TARGET QUAD NAME: INGLEWOOD MAP YEAR: 1924 SERIES: 6 SCALE: 1:24000	SITE NAME: Landside Access Modernization Program ADDRESS: Los Angeles International Airport Los Angeles, CA 90045 LAT/LONG: 33.9489 / -118.3828	CLIENT: Ninyo & Moore CONTACT: Patrick Cullip INQUIRY#: 4312866.5 RESEARCH DATE: 06/02/2015

Historical Topographic Map

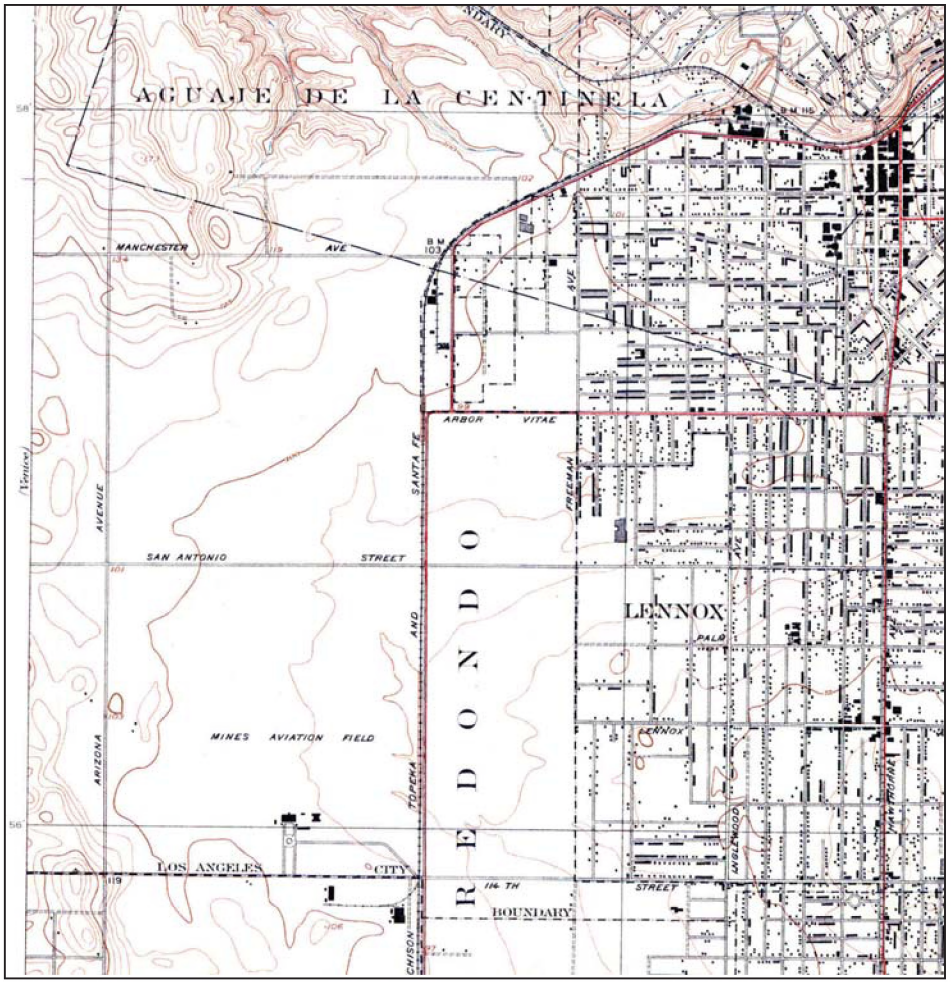

N	TARGET QUAD		SITE NAME:	Landside Access Modernization Program	CLIENT:	Ninyo & Moore
	NAME:	INGLEWOOD			CONTACT:	Patrick Cullip
	MAP YEAR:	1930	ADDRESS:	Los Angeles International Airport	INQUIRY#:	4312866.5
					RESEARCH DATE:	06/02/2015
	SERIES:	6		Los Angeles, CA 90045		
	SCALE:	1:24000	LAT/LONG:	33.9489 / -118.3828		

Historical Topographic Map

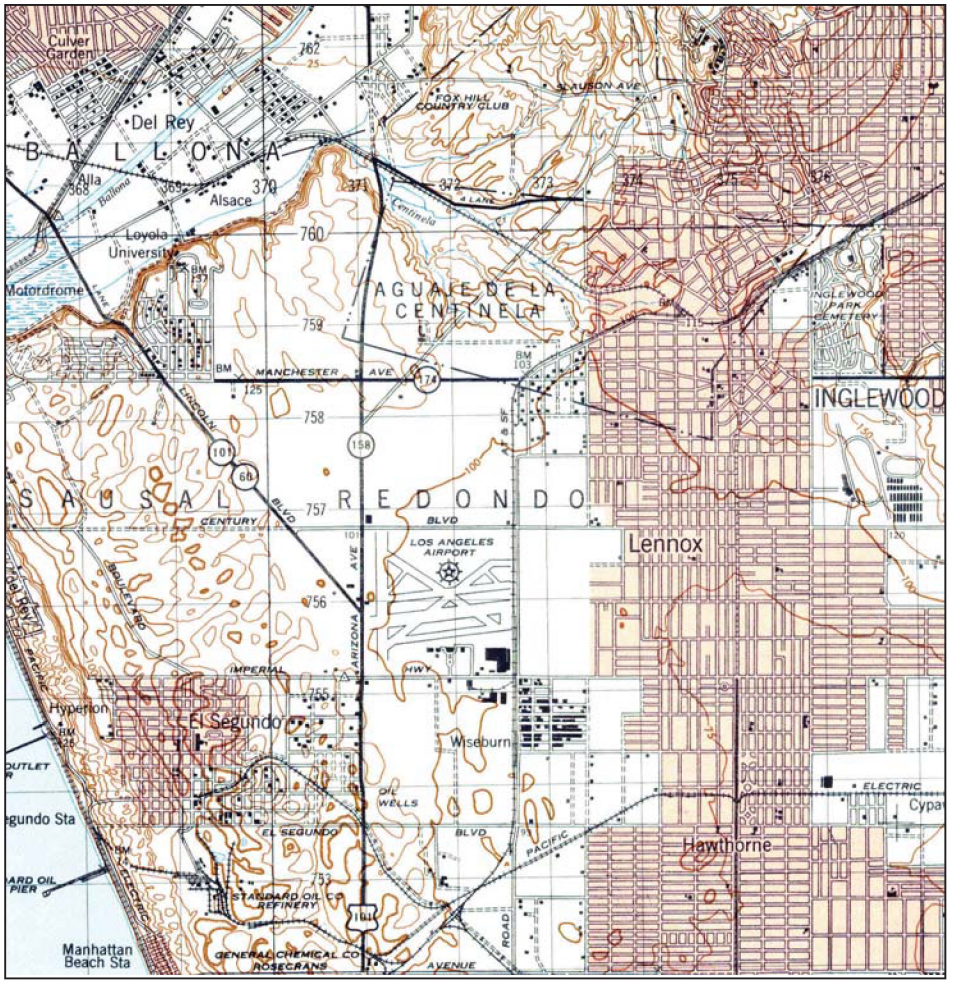

N	TARGET QUAD		SITE NAME:	Landside Access Modernization Program	CLIENT:	Ninyo & Moore
	NAME:	REDONDO			CONTACT:	Patrick Cullip
	MAP YEAR:	1948	ADDRESS:	Los Angeles International Airport	INQUIRY#:	4312866.5
					RESEARCH DATE:	06/02/2015
	SERIES:	15		Los Angeles, CA 90045		
	SCALE:	1:50000	LAT/LONG:	33.9489 / -118.3828		

Historical Topographic Map

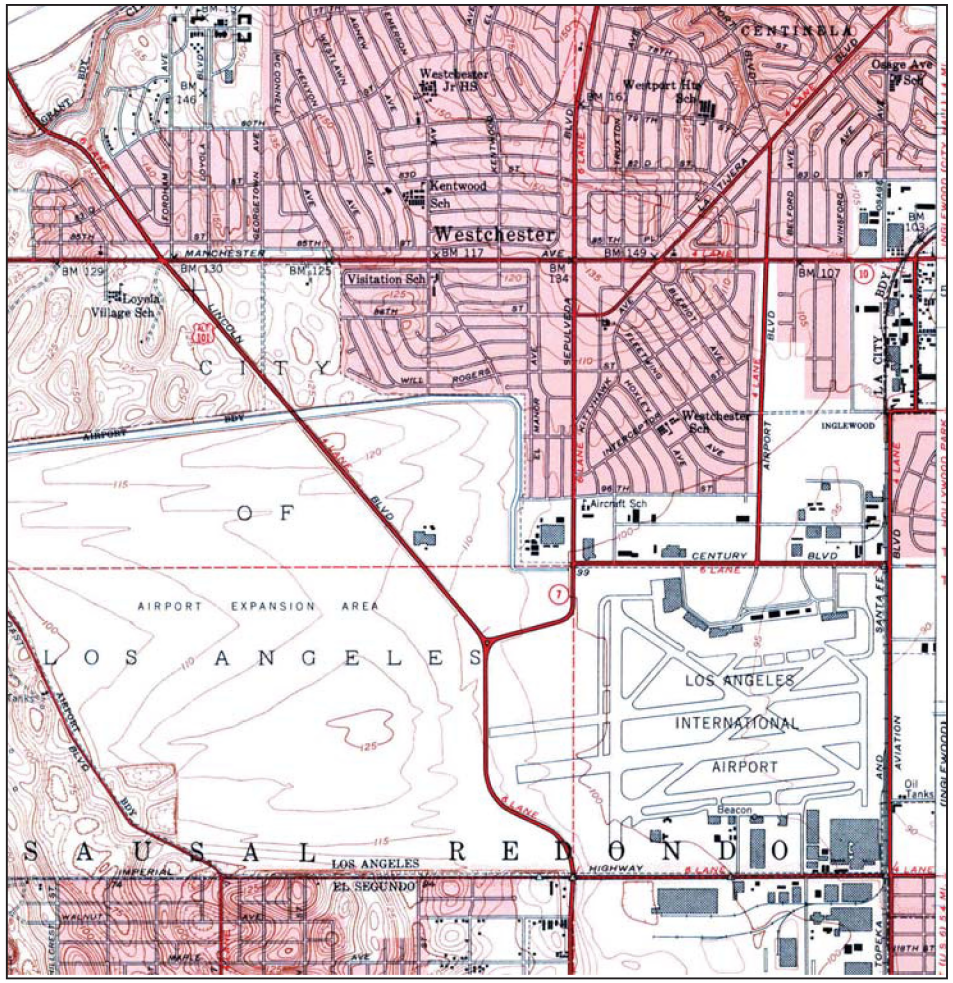

N	TARGET QUAD NAME: VENICE MAP YEAR: 1950 SERIES: 7.5 SCALE: 1:24000	SITE NAME: Landside Access Modernization Program ADDRESS: Los Angeles International Airport Los Angeles, CA 90045 LAT/LONG: 33.9489 / -118.3828	CLIENT: Ninyo & Moore CONTACT: Patrick Cullip INQUIRY#: 4312866.5 RESEARCH DATE: 06/02/2015

Historical Topographic Map

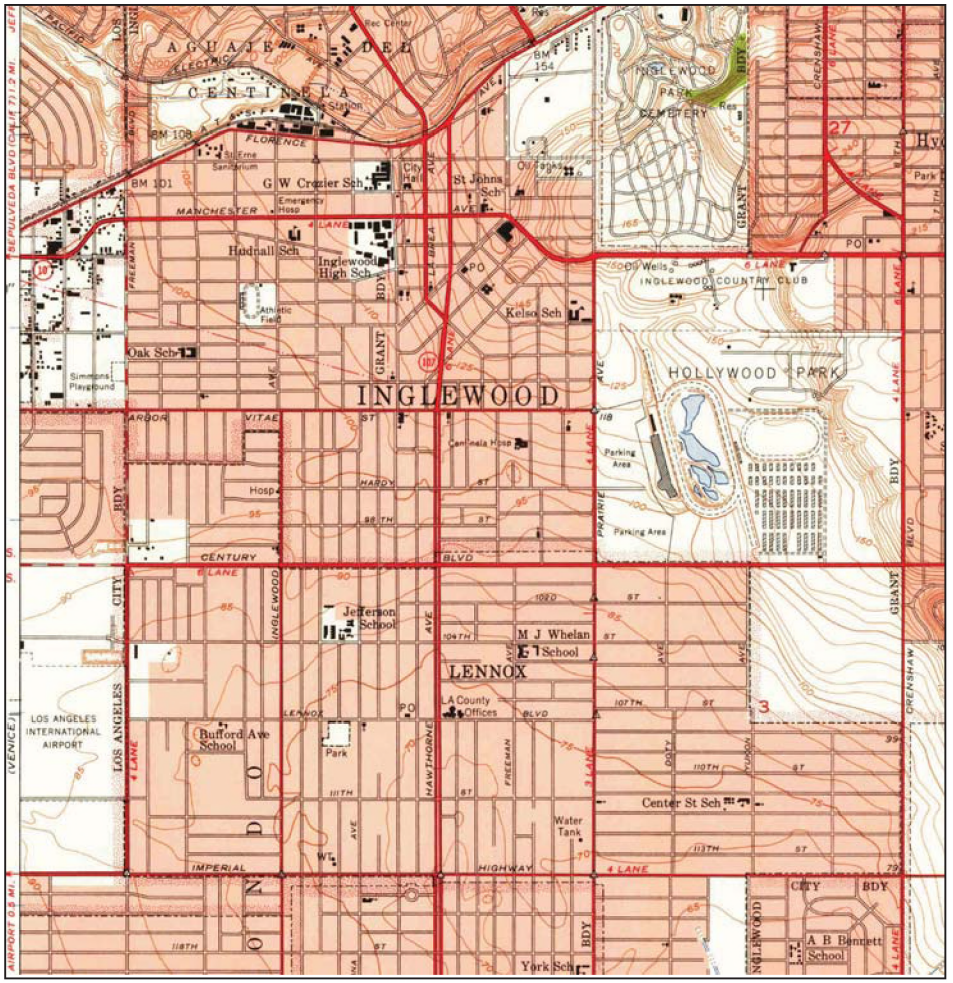

N	TARGET QUAD NAME: INGLEWOOD MAP YEAR: 1950 SERIES: 7.5 SCALE: 1:24000	SITE NAME: Landside Access Modernization Program ADDRESS: Los Angeles International Airport Los Angeles, CA 90045 LAT/LONG: 33.9489 / -118.3828	CLIENT: Ninyo & Moore CONTACT: Patrick Cullip INQUIRY#: 4312866.5 RESEARCH DATE: 06/02/2015

Historical Topographic Map

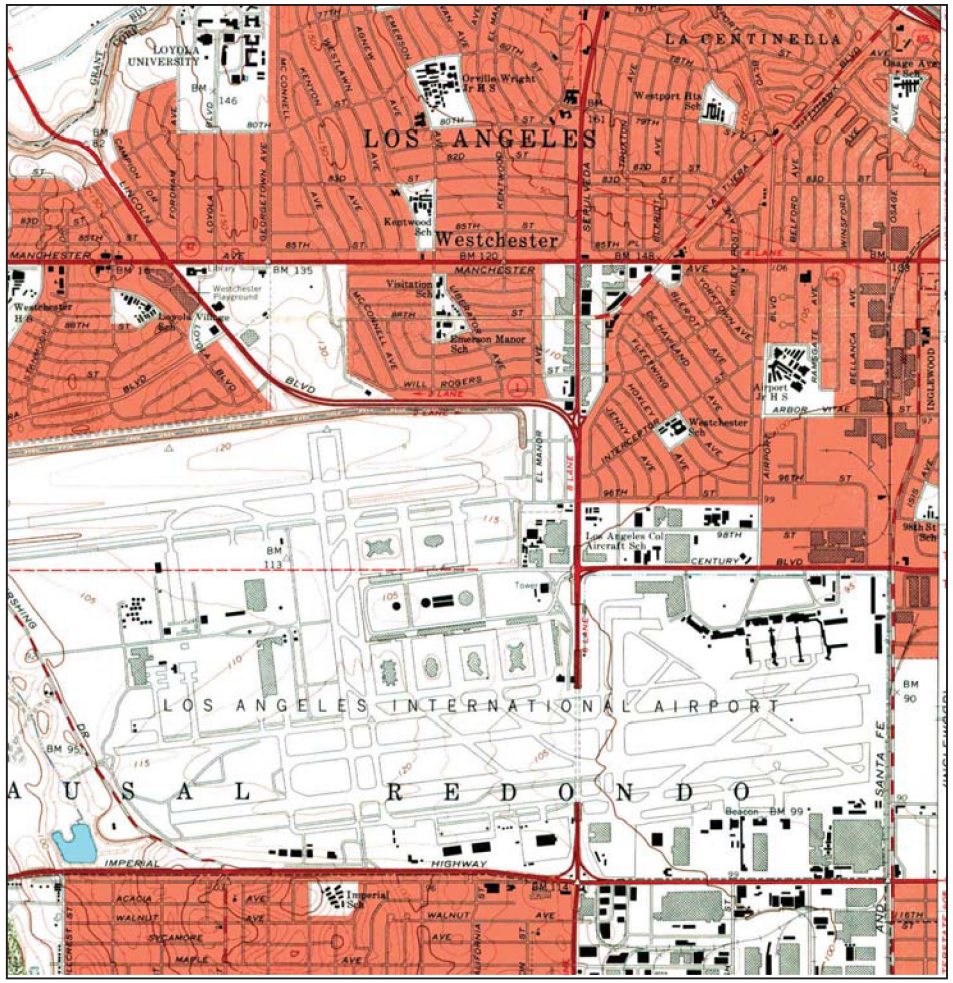

N	TARGET QUAD		SITE NAME:	Landside Access Modernization Program	CLIENT:	Ninyo & Moore
	NAME:	VENICE			CONTACT:	Patrick Cullip
	MAP YEAR:	1964	ADDRESS:	Los Angeles International Airport	INQUIRY#:	4312866.5
	SERIES:	7.5		Los Angeles, CA 90045	RESEARCH DATE:	06/02/2015
	SCALE:	1:24000	LAT/LONG:	33.9489 / -118.3828		

Historical Topographic Map

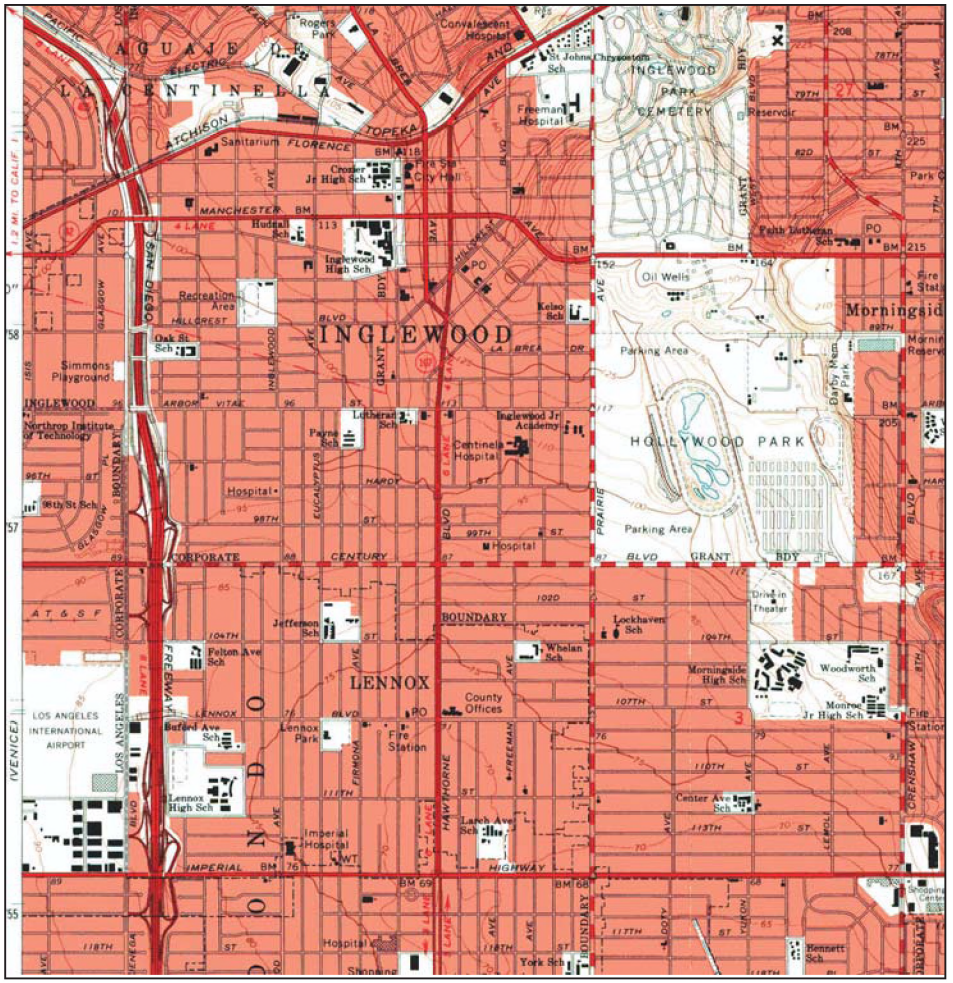

N	TARGET QUAD		SITE NAME:	Landside Access Modernization Program	CLIENT:	Ninyo & Moore
	NAME:	INGLEWOOD			CONTACT:	Patrick Cullip
	MAP YEAR:	1964	ADDRESS:	Los Angeles International Airport	INQUIRY#:	4312866.5
	SERIES:	7.5		Los Angeles, CA 90045	RESEARCH DATE:	06/02/2015
	SCALE:	1:24000	LAT/LONG:	33.9489 / -118.3828		

Historical Topographic Map

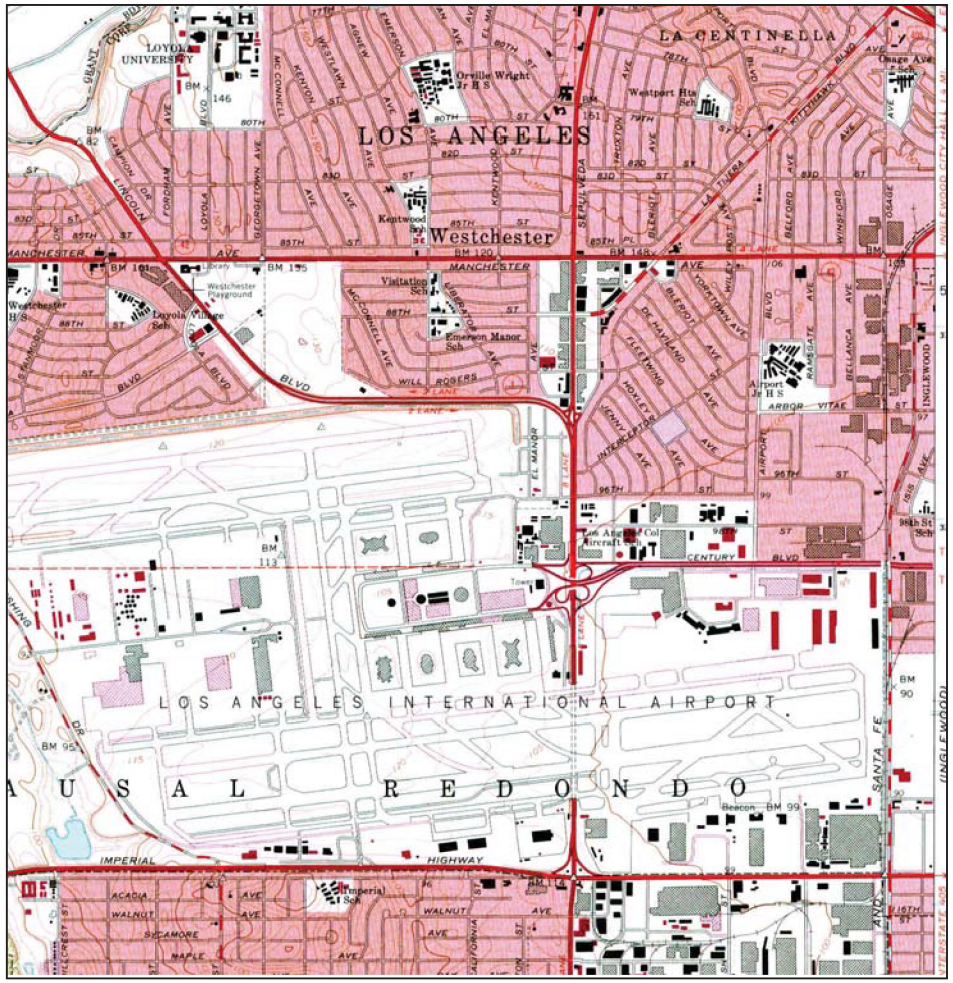

N	TARGET QUAD	SITE NAME: Landside Access Modemization Program	CLIENT: Ninyo & Moore
	NAME: VENICE	ADDRESS: Los Angeles International Airport	CONTACT: Patrick Cullip
	MAP YEAR: 1972		INQUIRY#: 4312866.5
	PHOTOREVISED FROM :1964	Los Angeles, CA 90045	RESEARCH DATE: 06/02/2015
	SERIES: 7.5	LAT/LONG: 33.9489 / -118.3828	
	SCALE: 1:24000		

Historical Topographic Map

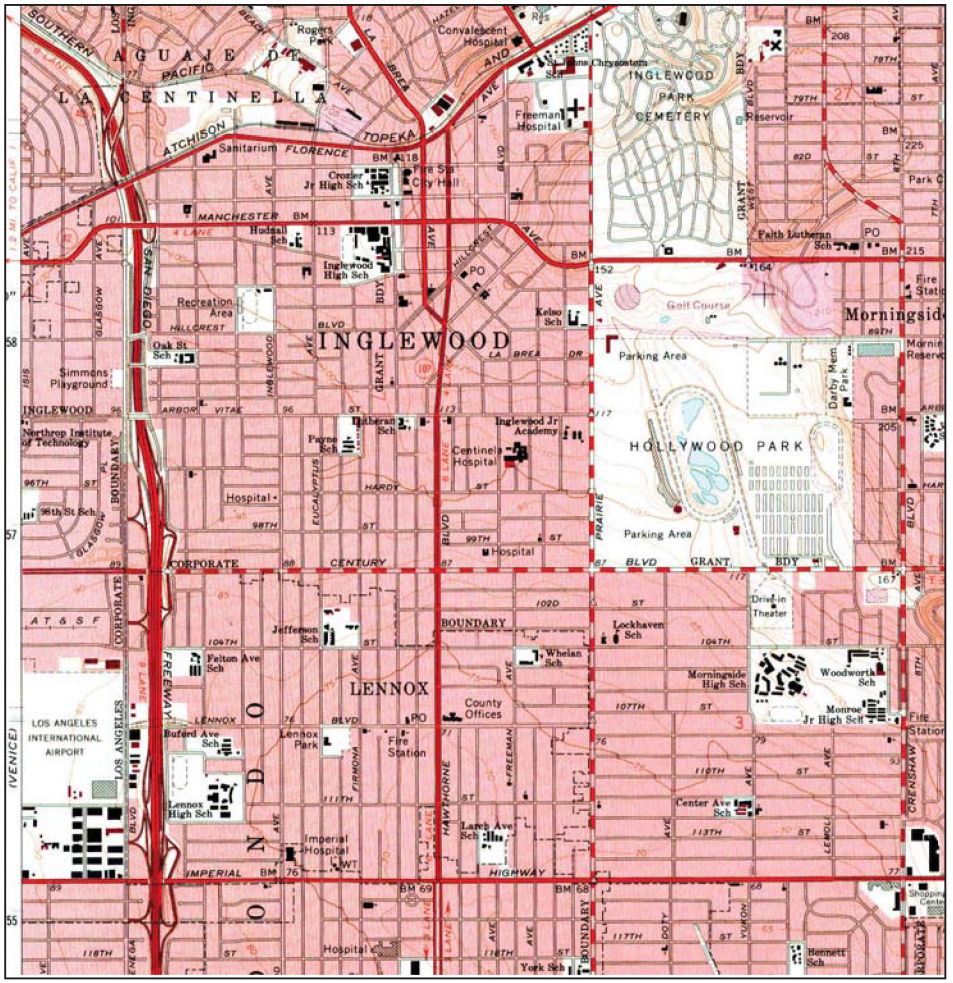

N	TARGET QUAD	SITE NAME: Landside Access Modemization Program	CLIENT: Ninyo & Moore
	NAME: INGLEWOOD	ADDRESS: Los Angeles International Airport	CONTACT: Patrick Cullip
	MAP YEAR: 1972		INQUIRY#: 4312866.5
	PHOTOREVISED FROM :1964	Los Angeles, CA 90045	RESEARCH DATE: 06/02/2015
	SERIES: 7.5	LAT/LONG: 33.9489 / -118.3828	
	SCALE: 1:24000		

Historical Topographic Map

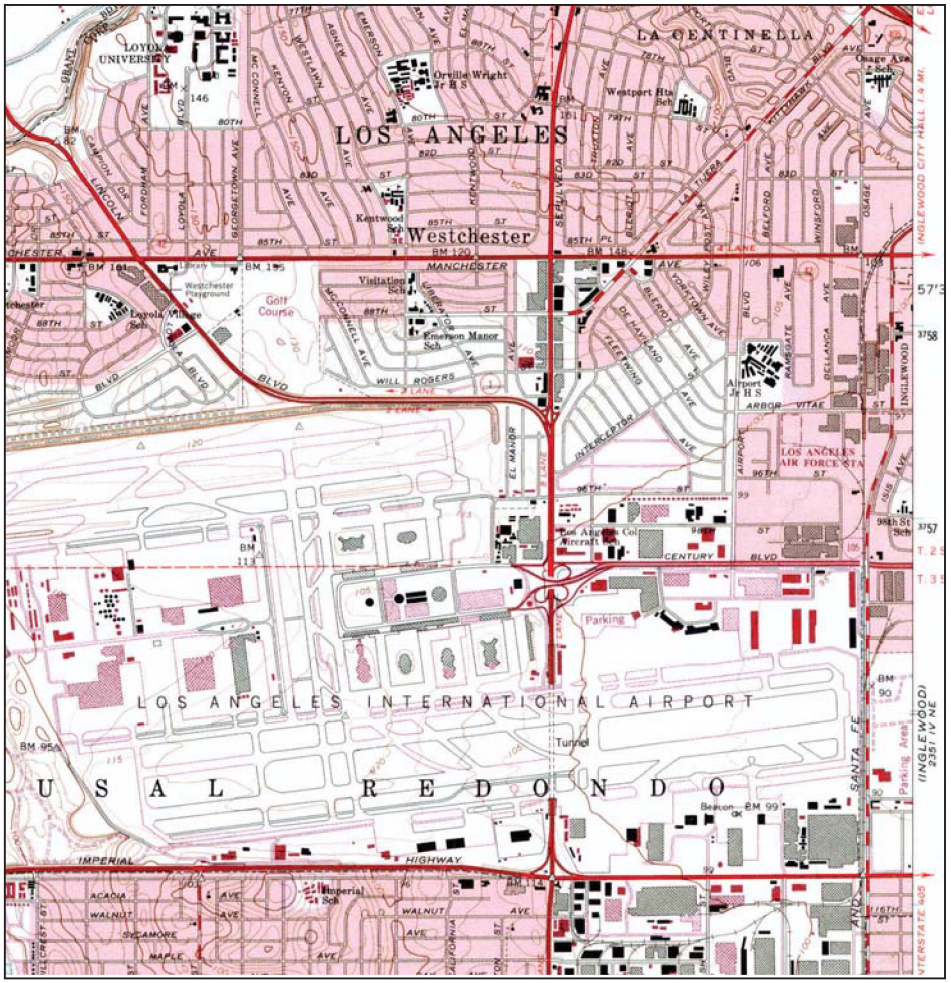

N	TARGET QUAD	SITE NAME: Landside Access Modernization Program	CLIENT: Ninyo & Moore
	NAME: VENICE	ADDRESS: Los Angeles International Airport	CONTACT: Patrick Cullip
	MAP YEAR: 1981		INQUIRY#: 4312866.5
	PHOTOREVISED FROM :1964	Los Angeles, CA 90045	RESEARCH DATE: 06/02/2015
	SERIES: 7.5	LAT/LONG: 33.9489 / -118.3828	
	SCALE: 1:24000		

Historical Topographic Map

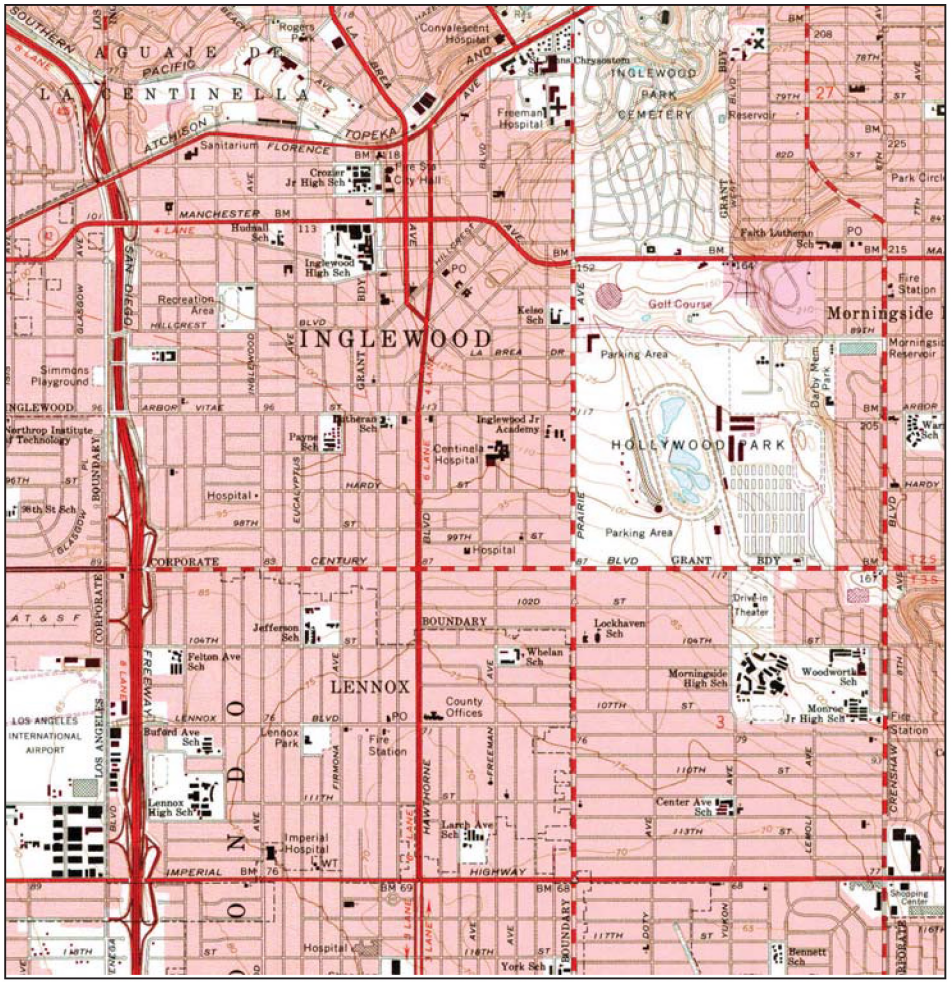

N	TARGET QUAD	SITE NAME: Landside Access Modernization Program	CLIENT: Ninyo & Moore
	NAME: INGLEWOOD	ADDRESS: Los Angeles International Airport	CONTACT: Patrick Cullip
	MAP YEAR: 1981		INQUIRY#: 4312866.5
	PHOTOREVISED FROM :1964	Los Angeles, CA 90045	RESEARCH DATE: 06/02/2015
	SERIES: 7.5	LAT/LONG: 33.9489 / -118.3828	
	SCALE: 1:24000		

APPENDIX B

EDR ENVIRONMENTAL DATABASE REPORT

Landside Access Modernization Program
Los Angeles, CA 90045

Inquiry Number: 4349782.1s
July 10, 2015

EDR DataMap™ Area Study

EDR® Environmental Data Resources Inc

6 Armstrong Road, 4th floor
Shelton, CT 06484
Toll Free: 800.352.0050
www.edrnet.com

Thank you for your business.
Please contact EDR at 1-800-352-0050
with any questions or comments.

Disclaimer - Copyright and Trademark Notice

This Report contains certain information obtained from a variety of public and other sources reasonably available to Environmental Data Resources, Inc. It cannot be concluded from this Report that coverage information for the target and surrounding properties does not exist from other sources. **NO WARRANTY EXPRESSED OR IMPLIED, IS MADE WHATSOEVER IN CONNECTION WITH THIS REPORT. ENVIRONMENTAL DATA RESOURCES, INC. SPECIFICALLY DISCLAIMS THE MAKING OF ANY SUCH WARRANTIES, INCLUDING WITHOUT LIMITATION, MERCHANTABILITY OR FITNESS FOR A PARTICULAR USE OR PURPOSE. ALL RISK IS ASSUMED BY THE USER. IN NO EVENT SHALL ENVIRONMENTAL DATA RESOURCES, INC. BE LIABLE TO ANYONE, WHETHER ARISING OUT OF ERRORS OR OMISSIONS, NEGLIGENCE, ACCIDENT OR ANY OTHER CAUSE, FOR ANY LOSS OF DAMAGE, INCLUDING, WITHOUT LIMITATION, SPECIAL, INCIDENTAL, CONSEQUENTIAL, OR EXEMPLARY DAMAGES. ANY LIABILITY ON THE PART OF ENVIRONMENTAL DATA RESOURCES, INC. IS STRICTLY LIMITED TO A REFUND OF THE AMOUNT PAID FOR THIS REPORT.** Purchaser accepts this Report "AS IS". Any analyses, estimates, ratings, environmental risk levels or risk codes provided in this Report are provided for illustrative purposes only, and are not intended to provide, nor should they be interpreted as providing any facts regarding, or prediction or forecast of, any environmental risk for any property. Only a Phase I Environmental Site Assessment performed by an environmental professional can provide information regarding the environmental risk for any property. Additionally, the information provided in this Report is not to be construed as legal advice.

Copyright 2015 by Environmental Data Resources, Inc. All rights reserved. Reproduction in any media or format, in whole or in part, of any report or map of Environmental Data Resources, Inc., or its affiliates, is prohibited without prior written permission.

EDR and its logos (including Sanborn and Sanborn Map) are trademarks of Environmental Data Resources, Inc. or its affiliates. All other trademarks used herein are the property of their respective owners.

EXECUTIVE SUMMARY

TARGET PROPERTY INFORMATION

ADDRESS

LOS ANGELES, CA 90045
LOS ANGELES, CA 90045

DATABASES WITH NO MAPPED SITES

No mapped sites were found in EDR's search of available ("reasonably ascertainable ") government records within the requested search area for the following databases:

FEDERAL RECORDS

NPL	National Priority List
Delisted NPL	National Priority List Deletions
US ENG CONTROLS	Engineering Controls Sites List
US INST CONTROL	Sites with Institutional Controls
US BROWNFIELDS	A Listing of Brownfields Sites
ROD	Records Of Decision
UMTRA	Uranium Mill Tailings Sites
TSCA	Toxic Substances Control Act
SSTS	Section 7 Tracking Systems
RMP	Risk Management Plans
LEAD SMELTERS	Lead Smelter Sites
PRP	Potentially Responsible Parties
SCRD DRYCLEANERS	State Coalition for Remediation of Drycleaners Listing

STATE AND LOCAL RECORDS

CA HIST Cal-Sites	Historical Calsites Database
CA Toxic Pits	Toxic Pits Cleanup Act Sites
CA UIC	UIC Listing
CA LIENS	Environmental Liens Listing
CA VCP	Voluntary Cleanup Program Properties

TRIBAL RECORDS

INDIAN RESERV	Indian Reservations
INDIAN ODI	Report on the Status of Open Dumps on Indian Lands

EDR PROPRIETARY RECORDS

EDR MGP	EDR Proprietary Manufactured Gas Plants
CA RGA LF	Recovered Government Archive Solid Waste Facilities List

SURROUNDING SITES: SEARCH RESULTS

Surrounding sites were identified.

Page numbers and map identification numbers refer to the EDR Radius Map report where detailed data on individual sites can be reviewed.

Sites listed in ***bold italics*** are in multiple databases.

Unmappable (orphan) sites are not considered in the foregoing analysis.

FEDERAL RECORDS

CERCLIS: The Comprehensive Environmental Response, Compensation and Liability Information System contains data on potentially hazardous waste sites that have been reported to the USEPA by states, municipalities, private companies and private persons, pursuant to Section 103 of the Comprehensive Environmental Response, Compensation and Liability Act (CERCLA). CERCLIS contains sites which are either proposed to or on the National Priorities List (NPL) and sites which are in the screening and assessment phase for possible inclusion on the NPL.

A review of the CERCLIS list, as provided by EDR, and dated 10/25/2013 has revealed that there is 1 CERCLIS site within the searched area.

Site	Address	Map ID	Page
TRANSPORTATION SECUR	5757 W. CENTURY BLVD	79	792

CERC-NFRAP: Archived sites are sites that have been removed and archived from the inventory of CERCLIS sites. Archived status indicates that, to the best of EPA's knowledge, assessment at a site has been completed and that EPA has determined no further steps will be taken to list this site on the National Priorities List (NPL), unless information indicates this decision was not appropriate or other considerations require a recommendation for listing at a later time. This decision does not necessarily mean that there is no hazard associated with a given site; it only means that, based upon available information, the location is not judged to be a potential NPL site.

A review of the CERC-NFRAP list, as provided by EDR, and dated 10/25/2013 has revealed that there are 5 CERC-NFRAP sites within the searched area.

Site	Address	Map ID	Page
TTM PRINTED CIRCUT G	***339 S ISIS AVE.***	***2***	***5***
RHO-CHEM LLC	***425 ISIS AVENUE***	***4***	***37***
CALIFORNIA AVI-TRON	9020 AVIATION BLVD	19	253
FANSTEEL PSM	***5235 W 104TH ST***	***108***	***1097***
HUGHES AIRCRAFT ARPT	***5340 W 104TH ST***	***112***	***1150***

CORRACTS: CORRACTS is a list of handlers with RCRA Corrective Action Activity. This report shows which nationally-defined corrective action core events have occurred for every handler that has had corrective action activity.

A review of the CORRACTS list, as provided by EDR, and dated 03/10/2015 has revealed that there are 3 CORRACTS sites within the searched area.

Site	Address	Map ID	Page
TTM PRINTED CIRCUT G	***339 S ISIS AVE.***	***2***	***5***
RHO-CHEM LLC	***425 ISIS AVENUE***	***4***	***37***
FANSTEEL PSM	***5235 W 104TH ST***	***108***	***1097***

RCRA-TSDF: RCRAInfo is EPA's comprehensive information system, providing access to data supporting the Resource Conservation and Recovery Act (RCRA) of 1976 and the Hazardous and Solid Waste Amendments (HSWA) of 1984. The database includes selective information on sites which generate, transport, store, treat and/or dispose of hazardous waste as defined by the Resource Conservation and Recovery Act (RCRA). Transporters are individuals or entities that move hazardous waste from the generator offsite to a facility that can recycle, treat, store, or dispose of the waste. TSDFs treat, store, or dispose of the waste.

A review of the RCRA-TSDF list, as provided by EDR, and dated 03/10/2015 has revealed that there are 3 RCRA-TSDF sites within the searched area.

Site	Address	Map ID	Page
TTM PRINTED CIRCUT G	***339 S ISIS AVE.***	***2***	***5***
RHO-CHEM LLC	***425 ISIS AVENUE***	***4***	***37***
NORTHROP CORP AIRCRA	9920 LA CIENEGA BLVD	76	754

RCRA-LQG: RCRAInfo is EPA's comprehensive information system, providing access to data supporting the Resource Conservation and Recovery Act (RCRA) of 1976 and the Hazardous and Solid Waste Amendments (HSWA) of 1984. The database includes selective information on sites which generate, transport, store, treat and/or dispose of hazardous waste as defined by the Resource Conservation and Recovery Act (RCRA). Large quantity generators (LQGs) generate over 1,000 kilograms (kg) of hazardous waste, or over 1 kg of acutely hazardous waste per month.

A review of the RCRA-LQG list, as provided by EDR, and dated 03/10/2015 has revealed that there are 15 RCRA-LQG sites within the searched area.

Site	Address	Map ID	Page
TTM PRINTED CIRCUT G	***339 S ISIS AVE.***	***2***	***5***
RHO-CHEM LLC	***425 ISIS AVENUE***	***4***	***37***
MULTICHROME/ MICROPL	***1013 W HILLCREST BLV***	***14***	***223***
CVS PHARMACY NO 9985	8900 SEPULVEDA WESTW	21	274
HONEYWELL INTERNATIO	***9225 AVIATION BLVD.***	***54***	***539***
NEUTROGENA CORPORATI	5755 WEST 96TH ST	60	570
SIEMENS HEALTHCARE D	5736 WEST 96TH ST	60	578
NEUTROGENA	***5760 WEST 96TH STREE***	***60***	***596***
HONEYWELL INTERNATIO	***9851 S SEPULVEDA BLV***	***66***	***627***
NEUTROGENA CORP	5705 W 98TH ST	71	685
CHEVRON STATION NO 9	5156 W CENTURY BLVD	76	732
TRANSPORTATION SECUR	5757 W CENTURY BLVD,	79	803
UNITED AIRLINES INC	***6020 AVION DR***	***100***	***1004***
UNITED AIRLINES/PM	6020 AVION DRIVE	100	1019
MODERN PLATING COMPA	***5400 WEST 104TH STRE***	***112***	***1129***

RCRA-SQG: RCRAInfo is EPA's comprehensive information system, providing access to data supporting the Resource Conservation and Recovery Act (RCRA) of 1976 and the Hazardous and Solid Waste Amendments (HSWA) of 1984. The database includes selective information on sites which generate, transport, store, treat and/or dispose of hazardous waste as defined by the Resource Conservation and Recovery Act (RCRA). Small quantity generators (SQGs) generate between 100 kg and 1,000 kg of hazardous waste per month.

A review of the RCRA-SQG list, as provided by EDR, and dated 03/10/2015 has revealed that there are 50 RCRA-SQG sites within the searched area.

Site	Address	Map ID	Page
7 ELEVEN STORE 18867	***5880 MANCHESTER***	***1***	***3***
PACIFIC BELL	***8530 AIRPORT BLVD***	***7***	***192***
MICHAELS CLEANERS	***8736 S SEPULVEDA BLV***	***9***	***210***
KUEHNE AND NAGEL INC	8801 BELLANCA AVE	12	217
CHROMEPLATE CO	1127 W HILLCREST BLV	16	235
SUNSETTING AUTO BODY	9007 AVIATION	19	243
WESTWOOD COLLEGE	8911 AVIATION BLVD	19	260
YOUR MAN TOURS, INC	***8831 AVIATION BLVD***	***19***	***261***
HOLLYWOOD TIRE CO.	9120 S SEPULVEDA BLV	22	288
LA WESTCHESTER LIBRA	8946 SEPULVEDA EAST	22	295
HD SMITH TOTAL RETUR	***702 S GLASGOW AVE***	***34***	***328***
HERTZ CORP	***9000 AIRPORT BLVD***	***36***	***344***
HERTZ RENT-A-CAR	***9029 AIRPORT BLVD***	***36***	***353***
HERTZ RENT-A-CAR	***9029 AIRPORT BLVD A***	***36***	***364***
L A DEPT OF WATER AN	8401 ISIS AVE	37	371
9007 TO 9121 AVIATIO	9007 AVIATION BLVD	37	397
LIQUID LIGHT INC	606 WEST ARBOR VITAE	40	432
DOLLAR RENT A CAR	5630 ARBOR VITAE BLV	45	457
LA PUMPING PLANT 53	9408 AIRPORT BLVD	46	464
GRAND RENT A CAR COR	9217 AIRPORT BLVD	46	486
ARROWSMITH INDUSTRIE	9700 BELLANCA AVE	60	558
SOSS HENRY & CO#	***5716 W 96TH ST***	***60***	***573***
GRAND RENT A CAR DBA	***5721 W 96TH ST***	***60***	***585***
N AND P AUTO BODY	5966 W. 96TH ST	65	625
BUDGET RENT	***9775 AIRPORT BLVD***	***68***	***674***
COMPUTER ASSOCIATES	***9800 LA CIENEGA BLVD***	***69***	***681***
SMART & FINAL CORP	5933 W CENTURY BLVD	75	700
DOLLAR RENT A CAR SO	***6141 WEST CENTURY BL***	***82***	***841***
AIRPORT CENTER ASSOC	***6151 W CENTURY BLVD***	***82***	***851***
LA FIRE STATION 95	10010 INTERNATIONAL	83	862
TEXACO SVC STA	***5551 W CENTURY***	***84***	***891***
BENNETT DRY CLEANERS	5006 W CENTRY	86	909
CENTURY CLEANERS	5000 W CENTURY BLVD	86	911
COSMOPOLITAN CLEANER	***5000 CENTURY BLVD***	***86***	***915***
USPS	5800 W CENTURY BLVD	87	922
LOS ANGELES INTL ARP	NO 1 WORLD WAY	88	936
PST TERMINAL 1 FUEL	***100 WORLD WAY***	***88***	***944***
AIRPORT GROUP INTERN	100 WORLD WAY TERMIN	88	951
WESTIN HOTEL THE	5400 W CENTURY BLVD	93	979
GLOBAL DIGITAL MEDIA	5432 W 102ND ST	102	1054
FLEET AUTO BODY	5325 W 102ND ST	102	1057
RADIX GROUP INTERNAT	5510 W 102ND ST	103	1063
COPP TRANSPORTATION	10415 SO LA CIENEGA	108	1081
FANSTEEL PSM	***5235 W 104TH ST***	***108***	***1097***
DESIGN MODELS INC	10300 GLASGOW PLACE	108	1109
ALASKA AIRLINES	600 WORLD WAY	110	1117
NATIONAL TECHNICAL S	***5320 WEST 104TH STRE***	***112***	***1143***
ROCK IT CARGO USA LL	5432 W 104TH ST	112	1153
LA SEPULVEDA TUNNEL	10601 S SEPULVEDA BL	115	1164
LA FIRE STATION 80	***10435 S SEPULVEDA AV***	***115***	***1167***

ERNS: The Emergency Response Notification System records and stores information on reported releases of oil and hazardous substances. The source of this database is the U.S. EPA.

A review of the ERNS list, as provided by EDR, and dated 03/30/2015 has revealed that there are 28 ERNS sites within the searched area.

Site	Address	Map ID	Page
Not reported	901 ARBOR VITAE	42	437
Not reported	5630 ARBORVITAE ST	45	462
Not reported	6221 W. 96TH STREET	64	623
Not reported	6221 W. 96TH ST	64	623
Not reported	9775 AIRPORT BLVD	68	672
Not reported	5156 WEST CENTURY BL	76	722
Not reported	5156 WEST CENTURY BL	76	724
Not reported	9851 SEPULVADA BLVD	77	768
Not reported	ICC SPOT TEN LAX AIR	83	869
Not reported	TAXIWAY A2 SPOT 6 LA	83	869
Not reported	EASTERN REFUELING AR	83	869
Not reported	FEDERAL EXPRESS LAX	83	870
Not reported	GATE 123 LAX AIRPORT	83	870
Not reported	LAX AIRPORT, GATE 12	83	870
Not reported	LAX SERVICE RD POST	83	870
Not reported	GATE 119 - LAX	83	870
Not reported	AREA-10 HANGER/DELTA	83	871
Not reported	LAX, SATELLITE-3,GAT	83	871
Not reported	RUNWAY 25 RIGHT AT L	83	871
Not reported	FEDERAL EXPRESS LAX	83	872
Not reported	LAX AIRPORT/TAXIWAY:	83	872
Not reported	PAC OCEAN/END LAX RU	83	872
Not reported	10MI OFFSHORE/270 DE	83	872
Not reported	GATE 105 AT LAX TERM	83	872
Not reported	NONE 1 WORLD WAY	88	939
Not reported	300 WORLD WAY	92	969
Not reported	800 WORLD WAY	104	1067
Not reported	700 WORLD WAY LAX -	107	1073

FUDS: The Listing includes locations of Formerly Used Defense Sites Properties where the US Army Corps Of Engineers is actively working or will take necessary cleanup actions.

A review of the FUDS list, as provided by EDR, and dated 06/06/2014 has revealed that there is 1 FUDS site within the searched area.

Site	Address	Map ID	Page
LOS ANGELES MUNICIPA		112	1140

TRIS: The Toxic Chemical Release Inventory System identifies facilities that release toxic chemicals to the air, water, and land in reportable quantities under SARA Title III, Section 313. The source of this database is the U.S. EPA.

A review of the TRIS list, as provided by EDR, and dated 12/31/2013 has revealed that there is 1 TRIS

site within the searched area.

Site	Address	Map ID	Page
NEUTROGENA CORP	5760 W 96TH ST	60	570

US AIRS: The database is a sub-system of Aerometric Information Retrieval System (AIRS). AFS contains compliance data on air pollution point sources regulated by the U.S. EPA and/or state and local air regulatory agencies. This information comes from source reports by various stationary sources of air pollution, such as electric power plants, steel mills, factories, and universities, and provides information about the air pollutants they produce. Action, air program, air program pollutant, and general level plant data. It is used to track emissions and compliance data from industrial plants.

A review of the US AIRS list, as provided by EDR, and dated 10/16/2014 has revealed that there are 2 US AIRS sites within the searched area.

Site	Address	Map ID	Page
LA CITY DEPT OF AIRP	275 CENTER WAY	94	988
UNITED AIRLINES INC	***6020 AVION DR***	***100***	***1004***

2020 COR ACTION: The EPA has set ambitious goals for the RCRA Corrective Action program by creating the 2020 Corrective Action Universe. This RCRA cleanup baseline includes facilities expected to need corrective action. The 2020 universe contains a wide variety of sites. Some properties are heavily contaminated while others were contaminated but have since been cleaned up. Still others have not been fully investigated yet, and may require little or no remediation. Inclusion in the 2020 Universe does not necessarily imply failure on the part of a facility to meet its RCRA obligations.

A review of the 2020 COR ACTION list, as provided by EDR, and dated 04/22/2013 has revealed that there is 1 2020 COR ACTION site within the searched area.

Site	Address	Map ID	Page
RHO-CHEM LLC	***425 ISIS AVENUE***	***4***	***37***

EPA WATCH LIST: EPA maintains a "Watch List" to facilitate dialogue between EPA, state and local environmental agencies on enforcement matters relating to facilities with alleged violations identified as either significant or high priority. Being on the Watch List does not mean that the facility has actually violated the law only that an investigation by EPA or a state or local environmental agency has led those organizations to allege that an unproven violation has in fact occurred. Being on the Watch List does not represent a higher level of concern regarding the alleged violations that were detected, but instead indicates cases requiring additional dialogue between EPA, state and local agencies - primarily because of the length of time the alleged violation has gone unaddressed or unresolved.

A review of the EPA WATCH LIST list, as provided by EDR, and dated 08/30/2013 has revealed that there is 1 EPA WATCH LIST site within the searched area.

Site	Address	Map ID	Page
RHO-CHEM LLC	***425 ISIS AVENUE***	***4***	***37***

US FIN ASSUR: All owners and operators of facilities that treat, store, or dispose of hazardous waste are required to provide proof that they will have sufficient funds to pay for the clean up, closure, and post-closure care of their facilities.

A review of the US FIN ASSUR list, as provided by EDR, and dated 03/09/2015 has revealed that there is 1 US FIN ASSUR site within the searched area.

Site	Address	Map ID	Page
RHO-CHEM LLC	***425 ISIS AVENUE***	***4***	***37***

STATE AND LOCAL RECORDS

CA SWF/LF: The Solid Waste Facilities/Landfill Sites records typically contain an inventory of solid waste disposal facilities or landfills in a particular state. The data come from the Integrated Waste Management Board's Solid Waste Information System (SWIS) database.

A review of the CA SWF/LF list, as provided by EDR, and dated 05/18/2015 has revealed that there is 1 CA SWF/LF site within the searched area.

Site	Address	Map ID	Page
106TH STREET DUMP Status: Closed Site ID: 1864	5126 WEST 106TH STRE	117	1178

CA LUST: The Leaking Underground Storage Tank Incident Reports contain an inventory of reported leaking underground storage tank incidents. The data come from the State Water Resources Control Board Leaking Underground Storage Tank Information System.

A review of the CA LUST list, as provided by EDR, and dated 03/13/2015 has revealed that there are 45 CA LUST sites within the searched area.

Site	Address	Map ID	Page
FRITO-LAY, INC Global ID: T0603701066 Facility Id: 900450507 Status: Leak being confirmed	***8731 BELLANCA AVE***	***3***	***21***
RHO-CHEM LLC Global ID: T0603704505 Facility Id: I-9991 Status: Pollution Characterization	***425 ISIS AVENUE***	***4***	***37***
ALAMO RENT-A-CAR Global Id: T0603788512 Status: Completed - Case Closed	***9020 AVIATION BLVD***	***19***	***246***
YOUR MAN TOURS, INC Global Id: T0603703980 Global ID: T0603703980 Status: Completed - Case Closed Facility Id: I-12588 Status: Case Closed	***8831 AVIATION BLVD***	***19***	***261***

Site	Address	Map ID	Page
AVON RENT-A-CAR Global Id: T0603701032 Status: Completed - Case Closed	9220 SEPULVEDA	22	280
AVON RENT-A-CAR Global ID: T0603701032 Facility Id: 900450052 Status: Case Closed	9220 SEPULVEDA BLVD	22	282
BARNES WHOLESALE INC Global Id: T10000000193 Status: Completed - Case Closed	***740 S GLASGOW AVE***	***34***	***325***
MERLE NORMAN COSMETI Global ID: T0603701062 Facility Id: 900450398 Status: Case Closed	9130 BELLANCA AVE	35	334
NORMAN MERLE Global Id: T0603701062 Status: Completed - Case Closed	***9130 BELLANCA AVE***	***35***	***336***
HERTZ CORP Global Id: T0603732721 Status: Completed - Case Closed	***9000 AIRPORT BLVD***	***36***	***344***
HERTZ CORPORATION Global ID: T0603732721 Facility Id: 900450670 Status: Pollution Characterization	9000 AIRPORT BLVD.	36	351
HERTZ RENT-A-CAR Global Id: T0603701052 Global ID: T0603701052 Status: Completed - Case Closed Facility Id: 900450298 Status: Case Closed	***9029 AIRPORT BLVD***	***36***	***353***
HARRY'S AIRPORT GARA Global Id: T0603704863 Global ID: T0603704863 Status: Completed - Case Closed Facility Id: R-09799 Status: Pollution Characterization	9131 AVIATION BLVD S	37	386
COLLINS TRUST Global Id: T0603705393 Global ID: T0603705393 Status: Completed - Case Closed Facility Id: R-23232 Status: Case Closed	***9121 AVIATION BLVD***	***37***	***400***
COLLING TRUST PROPER Global Id: T0603705392 Global ID: T0603705392 Status: Completed - Case Closed Facility Id: R-23231 Status: Preliminary site assessment workplan submitted	9117 AVIATION BLVD	37	411
FREIGHT FORWARDERS (Global ID: T0603793015 Facility Id: R-15997 Status: Case Closed	***9107 AVIATION BL S***	***37***	***416***

Site	Address	Map ID	Page
NEUTROGENA FACILITY Global Id: T0603701056 Global ID: T0603701056 Status: Completed - Case Closed Facility Id: 900450334 Status: Case Closed	5800 ARBOR VITAE AVE	38	419
KING DELIVERY, INC Global Id: T0603701040 Global ID: T0603701040 Status: Open - Assessment & Interim Remedial Action Facility Id: 900450143 Status: Remediation Plan	***5600 ARBOR VITAE ST***	***44***	***440***
NATIONAL CAR RENTAL Global Id: T0603701065 Status: Open - Verification Monitoring	***9419 AIRPORT BLVD***	***46***	***466***
NATIONAL CAR RENTAL Global ID: T0603701065 Facility Id: 900450498 Status: Remedial action (cleanup) Underway	9419 AIRPORT BLVD	46	474
AVIS RENT-A-CAR Global Id: T0603701057 Global ID: T0603701057 Status: Completed - Case Closed Facility Id: 900450343 Status: Preliminary site assessment underway	9217 AIRPORT BLVD	46	494
NATIONAL CAR SALES Global Id: T0603776617 Status: Open - Site Assessment	9200 AIRPORT BLVD	46	500
ALLIED-SIGNAL INC. (Global ID: T0603701048 Facility Id: 900450225 Status: Remedial action (cleanup) Underway	9851 SEPULVEDA BLVD	66	626
BUDGET RENT-A-CAR Global ID: T0603701038 Facility Id: 900450125 Status: Remediation Plan	9775 AIRPORT BLVD	68	652
BUDGET RENT-A-CAR-LA Global Id: T0603701038 Status: Open - Remediation	***9775 AIRPORT BLVD***	***68***	***654***
DELTA AIRLINES Global ID: T0603700113 Facility Id: 094-44 Status: Post remedial action monitoring	***6150 CENTURY BLVD W***	***75***	***696***
CHEVRON #9-7240 Global Id: T0603704582 Global ID: T0603704582 Status: Completed - Case Closed Facility Id: R-02047 Status: Case Closed	5156 CENTURY BLVD W	76	722
ARCO #0003 Global Id: T0603701053 Global ID: T0603701053 Status: Open - Eligible for Closure Facility Id: 900450307 Status: Pollution Characterization	5201 CENTURY BLVD W	76	737

Site	Address	Map ID	Page
THRIFTY CAR RENTAL Global Id: T0603701068 Global ID: T0603701068 Status: Open - Remediation Facility Id: 900450525 Status: Pollution Characterization	5440 CENTURY BLVD W	80	813
LAFD - FIRE STATION Global Id: T0603794280 Status: Completed - Case Closed	10010 S INTERNATIONA	83	866
76 PRODUCTS STATION Global Id: T0603701061 Global ID: T0603701061 Status: Completed - Case Closed Facility Id: 900450389 Status: Case Closed	5552 CENTURY BLVD W	84	877
TEXACO SVC STA Global Id: T0603701069 Global ID: T0603701069 Status: Completed - Case Closed Facility Id: 900450534 Status: Case Closed	***5551 W CENTURY***	***84***	***891***
DOMBROWSKI'S FLOWERS Global Id: T0603703445 Global ID: T0603703445 Status: Completed - Case Closed Facility Id: I-09545 Status: Case Closed	4940 CENTURY BLVD W	85	901
INGLEWOOD TRANSMISSI Global Id: T0603767752 Status: Completed - Case Closed	4919 WEST CENTURY BL	85	905
LAX FUEL Global ID: T0603701035 Facility Id: 900450098 Status: Remedial action (cleanup) Underway	1 ONE WORLD CIRCLE	88	926
LAX TAXILANE D 10 IM Global Id: T0603701050 Status: Completed - Case Closed	***1 WORLD WAY***	***88***	***928***
FAA LAX CONTROL TOWE Global ID: T0603701050 Facility Id: 900450270 Status: Case Closed	1 WORLD WAY	88	935
TERMINAL #1 LAX Global ID: T0603701075 Facility Id: 900450598 Status: Preliminary site assessment workplan submitted	100 WORLD WY	88	953
LAX TERMINAL 2 Global Id: T0603701076 Global ID: T0603701076 Status: Completed - Case Closed Facility Id: 900450607 Status: Pollution Characterization	200 WORLD WY	89	960

Site	Address	Map ID	Page
UNITED AIRLINES Global ID: T0603701063 Facility Id: 900450407 Status: Leak being confirmed	6020 AVION DR	100	1002
LOS ANGELES WORLD AI Global Id: T10000000483 Status: Completed - Case Closed	380 WORLD WAY WEST	106	1072
FANSTEEL INC Global Id: T0603701029 Status: Completed - Case Closed	5235 104TH ST W	108	1084
FANSTEEL INC Global ID: T0603701029 Facility Id: 900450016 Status: Case Closed	5235 104TH ST W	108	1088
NATIONAL TECHNICAL S Global Id: T10000001112 Status: Completed - Case Closed	5320 104TH STREET	112	1147
TERMINAL 6 LAX Global ID: T0603701077 Facility Id: 900450616 Status: Leak being confirmed	***600 WORLD WY***	***114***	***1162***

CA FID UST: The Facility Inventory Database contains active and inactive underground storage tank locations. The source is the State Water Resource Control Board.

A review of the CA FID UST list, as provided by EDR, and dated 10/31/1994 has revealed that there are 98 CA FID UST sites within the searched area.

Site	Address	Map ID	Page
7-ELEVEN STORE #1886 Facility Id: 19018506 Status: I	***5880 W MANCHESTER AV***	***1***	***3***
FRITO-LAY, INC Facility Id: 19055908 Status: A	***8731 BELLANCA AVE***	***3***	***21***
FRITO-LAY INC Facility Id: 19007454 Status: A	***8734 BELLANCA AV***	***3***	***25***
RHO-CHEM LLC Facility Id: 19001076 Status: A	***425 ISIS AVENUE***	***4***	***37***
PACIFIC BELL Facility Id: 19051009 Status: A	***8530 AIRPORT BLVD***	***7***	***192***
ENTERPRISE RENT-A-CA Facility Id: 19055329 Status: A	***8825 S SEPULVEDA BLV***	***9***	***203***
YOUR MAN TOURS, INC Facility Id: 19003741 Status: A	***8831 AVIATION BLVD***	***19***	***261***

Site	Address	Map ID	Page
ALAMO RENT-A-CAR Facility Id: 19054862 Status: A	***8900 AVIATION BLVD***	***19***	***268***
WTC AIR FREIGHT Facility Id: 19008542 Status: I	***8900 BELLANCA AVE***	***20***	***270***
AVON RENT A CAR TRUC Facility Id: 19014698 Status: A	***9220 S SEPULVEDA BLV***	***22***	***281***
GENERAL RENT-A-CAR Facility Id: 19032408 Status: A	***9149 S SEPULVEDA BLV***	***22***	***289***
GENERAL RENT A CAR Facility Id: 19055276 Status: A	***6314 WESTCHESTER PW***	***22***	***293***
T C L INC Facility Id: 19054278 Status: I	***6355 WESTCHESTER PY***	***22***	***294***
ASR-4 Facility Id: 19055601 Status: A	***6800 WILL ROGERS ST***	***29***	***320***
T C L INCORPORATED Facility Id: 19055679 Status: A	***6355 WILL ROGERS ST***	***31***	***322***
GENERAL RENT A CAR S Facility Id: 19055907 Status: A	***6316 WILL ROGERS ST***	***31***	***322***
MERLE NORMAN COSMETI Facility Id: 19002498 Status: A	***9130 BELLANCA AVE***	***35***	***335***
THE HERTZ CORP Facility Id: 19019338 Status: A	***9000 AIRPORT BLVD***	***36***	***338***
HERTZ RENT-A-CAR Facility Id: 19020095 Status: A	***9029 AIRPORT BLVD***	***36***	***353***
RON'S AUTO Facility Id: 19004502 Status: A	***9200 AVIATION BLVD***	***37***	***370***
HARRYS AIRPORT ARCO Facility Id: 19041829 Status: A	***9131 AVIATION BLVD***	***37***	***381***
KING DELIVERY INC Facility Id: 19001642 Status: I	***5600 ARBOR VITAE ST***	***44***	***439***
DOLLAR RENT-A-CAR Facility Id: 19010424 Status: A	5630 ARBOR VITAE ST	45	459
BUDGET RENT A CAR Facility Id: 19056276 Status: A	***9441 AIRPORT BLVD***	***46***	***466***

EXECUTIVE SUMMARY

Site	Address	Map ID	Page
NATIONAL CAR RENTAL Facility Id: 19003820 Status: A	***9419 AIRPORT BLVD***	***46***	***476***
AVIS RENT A CAR Facility Id: 19003295 Status: A	9217 AIRPORT BLVD	46	494
NATIONAL CAR RENTAL Facility Id: 19007132 Status: A	***9204 AIRPORT BLVD***	***46***	***499***
FLYING TIGER LINE IN Facility Id: 19008786 Status: I	***9432 BELLANCA AVE***	***52***	***525***
WESTERN FEDERAL CRED Facility Id: 19056273 Status: A	***9323 BELLANCA ST***	***52***	***527***
BLANCA AIR FREIGHT L Facility Id: 19054494 Status: I	***9326 BELLANCA ST***	***52***	***529***
ALLAN JONAS Facility Id: 19007201 Status: A	***9320 BELLANCA AVE***	***52***	***529***
HONEYWELL INTERNATIO Facility Id: 19028526 Status: I	***9225 AVIATION BLVD.***	***54***	***539***
AMPCO PARK 2115-3697 Facility Id: 19021674 Status: A	9700 BELLANCA AVE	60	558
AIR FREIGHT TRANSPOR Facility Id: 19007887 Status: I	***5705 W 98TH ST***	***60***	***563***
N/A Facility Id: 19006973 Status: I	***9620 BELLANCA AVE***	***60***	***564***
SIEMENS HEALTHCARE D Facility Id: 19021564 Status: A	***5700 W 96TH ST***	***60***	***566***
AIRBORNE FREIGHT COR Facility Id: 19018255 Status: I	***5651 W 96TH ST***	***60***	***568***
SOSS HENRY & CO# Facility Id: 19028226 Status: A	***5716 W 96TH ST***	***60***	***573***
GRAND RENT A CAR DBA Facility Id: 19014681 Status: A	***5721 W 96TH ST***	***60***	***585***
NEUTROGENA CORPORATI Facility Id: 19027735 Status: A	***5760 W 96TH ST***	***60***	***612***
CITY OF LOS ANGELES Facility Id: 19026108 Status: I	***6221 W 96TH ST***	***64***	***620***

Site	Address	Map ID	Page
AIRPORT COLLEGE CENT Facility Id: 19055520 Status: A	9700 S SEPULVEDA BLV	66	638
LAX WEST TERMINAL FU Facility Id: 19056216 Status: A	***6507 W 96TH ST***	***66***	***642***
ALLIED AVIATION SERV Facility Id: 19055474 Status: A	***6401 W 96TH ST***	***66***	***643***
KOAR-LAX EMBASSY INV Facility Id: 19054607 Status: I	***9801 AIRPORT BL***	***68***	***650***
BUDGET RENT-A-CAR-LA Facility Id: 19003825 Status: A	9775 AIRPORT BLVD	68	674
PETROLANE Facility Id: 19037486 Status: A	5741 W 98TH ST	71	684
EMORY WORLDWIDE Facility Id: 19056465 Status: A	5751 W 98TH ST	71	685
DOBBS HOUSES, INC/SA Facility Id: 19005257 Status: A	***5807 W 98TH ST***	***72***	***688***
THRIFTY RENT A CAR, Facility Id: 19015214 Status: I	***6151 W 98TH ST***	***73***	***690***
DELTA AIRLINES Facility Id: 19005462 Status: A	***6150 CENTURY BLVD W***	***75***	***696***
THE EQUITABLE AIRPOR Facility Id: 19019651 Status: A	***5933 W CENTURY BLVD***	***75***	***701***
SHERATON PLAZA LA RE Facility Id: 19055497 Status: A	6101 W CENTURY BLVD	75	709
PLAZA LA REINA OFFIC Facility Id: 19056272 Status: A	***6053 W CENTURY BLVD***	***75***	***713***
ARCO SS# 3 Facility Id: 19003426 Status: A	***5201 W CENTURY BLVD***	***76***	***747***
CURRENT OCCUPANT Facility Id: 19027967 Status: I	***5307 W CENTURY BLVD***	***76***	***750***
ALLIED-SIGNAL AEROSP Facility Id: 19003105 Status: I	***9851 SEPULVEDA BLVD***	***77***	***764***
MARRIOT CORP Facility Id: 19032122 Status: A	***5855 W CENTURY***	***78***	***770***

EXECUTIVE SUMMARY

Site	Address	Map ID	Page
GRAY LINE TOURS/FLYA Facility Id: 19056167 Status: A	***10053 INTERNATIONAL***	***79***	***780***
THE GRAY LINE TOURS Facility Id: 19012649 Status: I	***10013 INTERNATIONAL***	***79***	***783***
CENTURY CENTRE PARTN Facility Id: 19006578 Status: A	5711 W CENTURY BLVD	79	785
SWIFT AUTO RENTAL Facility Id: 19047692 Status: A	***5757 W CENTURY BLVD***	***79***	***802***
KAM CARS OF AMERICA, Facility Id: 19003876 Status: A	***5440 W CENTURY BLVD***	***80***	***809***
HYATT L A X Facility Id: 19008615 Status: A	***6225 W CENTURY BLVD***	***81***	***828***
DOLLAR RENT A CAR SO Facility Id: 19027206 Status: A	***6141 WEST CENTURY BL***	***82***	***841***
TISHMAN WEST MANAGEM Facility Id: 19056106 Status: A	***6171 W CENTURY BLVD***	***82***	***846***
FIRE STATION 95 Facility Id: 19024455 Status: I	10010 INTERNATIONAL	83	866
SUN CAL, INCORPORATE Facility Id: 19055689 Status: A	***5657 W CENTURY BLVD***	***83***	***868***
AIRPORT UNION SERVIC Facility Id: 19048475 Status: A	***5552 W CENTURY BLVD***	***84***	***875***
TEXACO STATION Facility Id: 19001835 Status: A	***5551 W CENTURY BLVD***	***84***	***895***
INGLEWOOD TRANSMISSI Facility Id: 19031278 Status: A	***4919 W CENTURY BLVD***	***85***	***907***
LAX AIR TRAFFIC CONT Facility Id: 19001490 Status: I	***1 WORLD WAY***	***88***	***943***
AMERICA WEST AIRLINE Facility Id: 19020966 Status: A	***100 WORLD WAY***	***88***	***952***
LAX TWO CORPORATION Facility Id: 19001456 Status: A	***200 WORLD WAY***	***89***	***957***
WTC AIR FREIGHT Facility Id: 19009350 Status: A	***5500 W CENTURY BLVD***	***90***	***964***

Site	Address	Map ID	Page
WESTIN HOTEL LAX	***5400 W CENTURY BLVD***	***93***	***977***
Facility Id: 19023294			
Status: A			
CENTRAL UTILITY PLAN	***275 CENTER WAY***	***94***	***987***
Facility Id: 19055435			
Facility Id: 19053674			
Status: A			
Status: I			
AJAX RENT A CAR	***5221 W 102ND ST***	***99***	***994***
Facility Id: 19055332			
Status: A			
ENTERPRISE RENT-A-CA	***10121 S GLASGOW PL***	***99***	***994***
Facility Id: 19055906			
Status: A			
HANGAR FUEL FARM	***6010 AVION DR***	***100***	***998***
Facility Id: 19001342			
Status: I			
HANGAR FUEL FARM	***6018 AVION DR***	***100***	***1000***
Facility Id: 19054246			
Status: I			
UNITED AIRLINES INC	6020 AVION DR	100	1019
Facility Id: 19056153			
Status: A			
DELTA AIR LINES INC	6060 AVION DR	100	1037
Facility Id: 19004155			
Status: A			
DELTA AIR LINES, INC	***5720 AVION DR***	***101***	***1043***
Facility Id: 19055567			
Status: A			
AIR FREIGHT FACILITY	***5740 AVION DR***	***101***	***1050***
Facility Id: 19052291			
Status: I			
LEO LEONARD	***5335 W 102ND ST***	***102***	***1058***
Facility Id: 19054690			
Status: I			
UNITED AIRLINES INC	***800 WORLD WAY***	***104***	***1067***
Facility Id: 19056588			
Status: A			
UNITED TERMINAL REDE	***700 WORLD WAY***	***107***	***1075***
Facility Id: 19008850			
Status: I			
LEE & KEITER DEVELOP	***10419 S LA CIENEGA B***	***108***	***1080***
Facility Id: 19054589			
Status: I			
LA CITY, DEPT OF AIR	***500 WORLD WAY***	***111***	***1122***
Facility Id: 19051678			
Status: A			
UNK	***531 WORLD WAY***	***111***	***1123***
Facility Id: 19054685			
Status: I			

Site	Address	Map ID	Page
MODERN PLATING COMPA	***5400 WEST 104TH STRE***	***112***	***1129***
Facility Id: 19028171			
Status: A			
NATL TECH SYS	5320 W 104TH ST	112	1140
Facility Id: 19018886			
Status: I			
PUROLATOR COURIER CO	***5340 W 104TH ST***	***112***	***1149***
Facility Id: 19029795			
Status: I			
WESTERN INTERNATIONA	***5431 W 104TH ST***	***112***	***1156***
Facility Id: 19007073			
Status: A			
ESKIMO FLAVORS	***5401 W 104TH ST***	***112***	***1158***
Facility Id: 19045314			
Status: A			
FIRE STATION 51	10435 S SEPULVEDA BL	115	1167
Facility Id: 19024474			
Status: A			
AIRPORT SERVICE INC	***10611 LA CIENEGA BLV***	***117***	***1174***
Facility Id: 19012650			
Status: I			

CA SLIC: SLIC Region comes from the California Regional Water Quality Control Board.

A review of the CA SLIC list, as provided by EDR, and dated 03/13/2015 has revealed that there are 21 CA SLIC sites within the searched area.

Site	Address	Map ID	Page
RHO-CHEM LLC	***425 ISIS AVENUE***	***4***	***37***
Global Id: T0603704505			
Facility Status: Open - Inactive			
UNION BANK/ESTATE OF	9007-9121 AVIATION	19	242
Global Id: SL2041e1506			
Global Id: SL2049F1725			
Facility Status: Open - Site Assessment			
Facility Status: Remediation			
PRINCELAND PROPERTY	1237 W. ARBOR VITAE	37	375
Global Id: SLT43607605			
Facility Status: Open - Site Assessment			
PRINCELAND PROPERTY	1237 ARBOR VITAE	37	377
Facility Status: Remediation			
BODYCOTE HINDERLITER	9121 AVIATION	37	397
Facility Status: Site Assessment			
FREIGHT FORWARDERS (	***9107 AVIATION BL S***	***37***	***416***
Global Id: T0603793015			
Facility Status: Completed - Case Closed			
HONEYWELL INTERNATIO	9225 AVIATION	54	536
Global Id: SL204221522			
Facility Status: Open - Site Assessment			
Facility Status: Post Remediation Monitoring			

Site	Address	Map ID	Page
HONEYWELL INTERNATIO	***9851 S SEPULVEDA BLV***	***66***	***627***
Global Id: SL184101393			
Facility Status: Open - Remediation			
DELTA AIRLINES	***6150 CENTURY BLVD W***	***75***	***696***
Facility Status: No further action required			
DELTA AIRLINES	6150 CENTURY BOULEVA	75	698
Global Id: SL184131396			
Facility Status: Completed - Case Closed			
FORMER HONEYWELL SEP	***9851 SEPULVEDA***	***77***	***763***
Facility Status: Remediation			
HYATT L A X	***6225 W CENTURY BLVD***	***81***	***828***
Global Id: SLT43650648			
Facility Status: Completed - Case Closed			
Facility Status: No further action required			
LAWA TERMINAL TWO FU	200 WORLD WAY	89	954
Global Id: T10000004322			
Facility Status: Open - Site Assessment			
LYNDEN AIR FREIGHT	5220 102ND	99	993
Facility Status: Inactive			
UNITED AIRLINES MAIN	6020 AVION WAY	100	1003
Global Id: T10000005891			
Facility Status: Open - Site Assessment			
UNITED AIRLINES INC	***6020 AVION DR***	***100***	***1004***
Global Id: T10000005896			
Global Id: T10000005892			
Global Id: SL0603744922			
Global Id: T10000005899			
Global Id: T10000005900			
**Additional key fields are available in the Map Findings section*			
Facility Status: Open - Site Assessment			
DELTA AIRLINES - AVI	6060 AVION DR	100	1038
Global Id: SLT43390388			
Facility Status: Completed - Case Closed			
Facility Status: No further action required			
PRECISION SHEET META	***5235 104TH STREET***	***108***	***1093***
Facility Status: Site Assessment			
FAN STEEL/PRECISION	5235 WEST 104TH ST	108	1096
Global Id: SL2042E1534			
Facility Status: Open - Site Assessment			
FORMER TETRA-GRAPHIC	10311 LA CIENEGA	108	1109
Global Id: T10000006486			
Facility Status: Open - Site Assessment			
TERMINAL 6 LAX	***600 WORLD WY***	***114***	***1162***
Global Id: T0603701077			
Facility Status: Open - Inactive			

CA UST: The Underground Storage Tank database contains registered USTs. USTs are regulated under Subtitle I of the Resource Conservation and Recovery Act (RCRA). The data come from the State Water Resources Control Board's Hazardous Substance Storage Container Database.

A review of the CA UST list, as provided by EDR, and dated 06/15/2015 has revealed that there are 45 CA UST sites within the searched area.

Site	Address	Map ID	Page
PACIFIC BELL	***8530 AIRPORT BLVD***	***7***	***192***
Facility Id: 25358			
CARDLOCK FUELS	916 W SPRUCE AVE	17	240
Facility Id: 26056			
ALAMO RENT-A-CAR	***9020 AVIATION BLVD***	***19***	***246***
Facility Id: 13957			
L A UNIFIED SCHOOL D	8920 S SEPULVEDA BLV	22	300
Facility Id: 24624			
BARNES WHOLESALE INC	***740 S GLASGOW AVE***	***34***	***325***
Facility Id: 13378			
HERTZ RENT A CAR (AR	9000 AIRPORT BLVD	36	338
Facility Id: 25366			
AIRPORT ARCO	9200 AVIATION BLVD	37	367
Facility Id: 23950			
HARRYS AIRPORT GARAG	***9131 AVIATION BLVD***	***37***	***385***
Facility Id: 9799			
DOLLAR RENT-A-CAR	***5630 ARBOR VITAE ST***	***45***	***458***
Facility Id: 25264			
NATIONAL CAR RENTAL	9419 AIRPORT BLVD	46	481
Facility Id: 25371			
AVIS RENT A CAR	***9217 AIRPORT BLVD***	***46***	***489***
Facility Id: 25368			
NATIONAL CARE RENTAL	9149 AIRPORT BLVD	46	502
Facility Id: 25367			
WESTERN FEDERAL CRED	9323 BELLANCA AVE	52	527
Facility Id: 25369			
WALLY PARK	***9700 BELLANCA AVE***	***60***	***557***
Facility Id: 25376			
RENAISSANCE HOTEL	9620 AIRPORT BLVD	62	618
Facility Id: 25375			
AIRPORT COLLEGE CENT	***9700 S SEPULVEDA BLV***	***66***	***638***
Facility Id: 25377			
LAX WEST TERMINAL FU	6320 W 96TH	66	641
Facility Id: 25318			
ALLIED AVIATION SERV	6401 W 96TH ST	66	643
Facility Id: 25517			
BUDGET RENT-A-CAR-LA	***9775 AIRPORT BLVD***	***68***	***654***
Facility Id: 25379			
TISHMAN WEST MANAGEM	5933 W CENTURY BLVD	75	699
Facility Id: 25290			
SHERATON PLAZA LA RE	***6101 W CENTURY BLVD***	***75***	***708***
Facility Id: 25299			

Site	Address	Map ID	Page
CROWN PLAZA HOTEL Facility Id: 23919	5985 W CENTURY BLVD	75	709
SKYVIEW CENTER Facility Id: 25516	6033 W CENTURY BLVD	75	715
CHEVRON USA SS 09724 Facility Id: 2047	5156 W CENTURY BLVD	76	733
ARCO SERVICE STATION Facility Id: 25243	5201 W CENTURY BLVD	76	748
MARRIOTT HOTEL Facility Id: 23708	***5855 W CENTURY BLVD***	***78***	***772***
CENTURY CENTRE PARTN Facility Id: 23714	***5711 W CENTURY BLVD***	***79***	***784***
THRIFTY CAR RENTALS Facility Id: 25253	5440 W CENTURY BLVD	80	810
HYATT HOTEL LAX Facility Id: 25309	***6225 W CENTURY BLVD***	***81***	***829***
CARLBERG LAX CENTER Facility Id: 25307	6171 W CENTURY BLVD	82	845
LOS ANGELES FIRE STA Facility Id: 23887	***10010 INTERNATIONAL***	***83***	***865***
CIRCLE K STORES INC. Facility Id: 24210	5552 W CENTURY BLVD	84	874
LAX TEXACO STATION Facility Id: 25260	5551 W CENTURY BLVD	84	897
LA AIRPORT TERMINAL Facility Id: 24332	200 WORLD WAY	89	959
FEDERAL AVIATION ADM Facility Id: 23957 Facility Id: 23959	245C WORLD WAY	91	966
THE WESTIN LOS ANGEL Facility Id: 25249	5400 W CENTURY BLVD	93	981
CENTRAL UTILITY PLAN Facility Id: 24349	***275 CENTRAL***	***94***	***981***
LAWA Facility Id: 24146	275 CENTER WAY	94	985
FEDERAL AVIATION ADM Facility Id: 25512	245 CENTER WAY	96	990
UNITED AIRLINES INC Facility Id: 25295	***6020 AVION DR***	***100***	***1004***
LAX FUEL CORPORATION Facility Id: 24008	***6060 AVION DR***	***100***	***1028***
DELTA AIRLINES, INC Facility Id: 25270	***5720 AVION DR***	***101***	***1047***
UNITED AIRLINES Facility Id: 24090	800 WORLD WAY	104	1067
MODERN PLATING COMPA Facility Id: 25248	***5400 WEST 104TH STRE***	***112***	***1129***

Site	Address	Map ID	Page
LOS ANGELES FIRE STA Facility Id: 25385	***10435 S SEPULVEDA BL***	***115***	***1166***

CA HIST UST: Historical UST Registered Database.

A review of the CA HIST UST list, as provided by EDR, and dated 10/15/1990 has revealed that there are 76 CA HIST UST sites within the searched area.

Site	Address	Map ID	Page
7 ELEVEN STORE 18867 Facility Id: 00000005300	***5880 MANCHESTER***	***1***	***3***
FRITO-LAY Facility Id: 00000029274	8734 BELLANCA AVE	3	30
RHO-CHEM LLC Facility Id: 00000017517	***425 ISIS AVENUE***	***4***	***37***
PACIFIC BELL Facility Id: 00000061246	***8530 AIRPORT BLVD***	***7***	***192***
ENTERPRISE RENT-A-CA Facility Id: 00000005463	8825 S SEPULVEDA BLV	9	202
ENTERPRISE RENT-A-CA Facility Id: 00000065029	8825 S SEPULVEDA BLV	9	203
MULTICHROME/ MICROPL Facility Id: 00000047219	***1013 W HILLCREST BLV***	***14***	***223***
BIEBER LIGHTING Facility Id: 00000005134	626 ISIS AVE	16	228
CHROMPLATE CO INC Facility Id: 00000034285	1127 W HILLCREST BLV	16	236
YOUR MAN TOURS, INC Facility Id: 00000050636	***8831 AVIATION BLVD***	***19***	***261***
ALAMO RENT-A-CAR Facility Id: 00000046873	8900 AVIATION BLVD	19	267
ALAMO RENT A CAR Facility Id: 00000019052	8900 AVIATION BLVD	19	267
RITE-RATE RENT-A-CAR Facility Id: 00000041458	9220 S SEPULVEDA BLV	22	279
GENERAL RENT A CAR Facility Id: 00000002989	6314 WESTCHESTER PKW	22	292
HOLIDAY/PAYLESS RENT Facility Id: 00000050991	6355 WESTCHESTER PKW	22	295
ASR-4 Facility Id: 00000061351	6800 WILL ROGERS ST	29	320
AVIATION EXPEDITORS Facility Id: 00000029599	9130 BELLANCA AVE	35	333
NORMAN MERLE Facility Id: 00000020584	***9130 BELLANCA AVE***	***35***	***336***

Site	Address	Map ID	Page
HERTZ CORP Facility Id: 00000006394	***9000 AIRPORT BLVD***	***36***	***344***
HERTZ RENT-A-CAR Facility Id: 00000017506	***9029 AIRPORT BLVD***	***36***	***353***
HERTZ RENT-A-CAR Facility Id: 00000065496	***9029 AIRPORT BLVD A***	***36***	***364***
RON'S AUTO Facility Id: 00000061319	9200 AVIATION BLVD	37	368
HARRYS AIRPORT GARAG Facility Id: 00000029202	***9131 AVIATION BLVD***	***37***	***385***
HARRYS AIRPORT GARAG Facility Id: 00000003084	9131 AVIATION BLVD	37	395
BOR-AIR FREIGHT CO., Facility Id: 00000003085	901 W ARBOR VITAE ST	42	437
KING DELIVERY INC. Facility Id: 00000005007	5600 ARBOR VITAE ST	44	438
NATIONAL CAR RENTAL Facility Id: 00000061144	***9419 AIRPORT BLVD***	***46***	***466***
AVIS RENT A CAR Facility Id: 00000004833	***9217 AIRPORT BLVD***	***46***	***489***
NATIONAL CAR SALES Facility Id: 00000061109	9204 AIRPORT BLVD	46	499
RECEIVING STATION N. Facility Id: 00000064888	8401 ISIS AVE	49	508
RECEIVING STATION N Facility Id: 00000050684	8401 ISIS AVE	49	508
HONEYWELL INTERNATIO Facility Id: 00000017669	***9225 AVIATION BLVD.***	***54***	***539***
GARRETT AIRESEARCH-A Facility Id: 00000063400	9225 AVIATION BLVD	54	548
EMERY AIR FREIDHT Facility Id: 00000034022	5705 W 98TH ST	60	561
EMERY WORLDWIDE Facility Id: 00000067428	5705 W 98TH ST	60	562
AIRBORNE FREIGHT COR Facility Id: 00000016907	5651 W 96TH ST	60	567
AIRBORNE EXPRESS Facility Id: 00000068556	5651 W 96TH ST	60	569
SOSS HENRY & CO# Facility Id: 00000017138	***5716 W 96TH ST***	***60***	***573***
HENRY SOSS & COMPANY Facility Id: 00000064623	5736 W 96TH ST	60	576
GRAND RENT A CAR DBA Facility Id: 00000016797	***5721 W 96TH ST***	***60***	***585***
NEUTROGENA CORPORATI Facility Id: 00000066985	***5760 W 96TH ST***	***60***	***612***

Site	Address	Map ID	Page
HONEYWELL INTERNATIO Facility Id: 00000003650	***9851 S SEPULVEDA BLV***	***66***	***627***
AIRPORT COLLEGE CENT Facility Id: 00000047389	***9700 S SEPULVEDA BLV***	***66***	***638***
ALLIED AVIATION SERV Facility Id: 00000041099	6501 W 96TH ST	66	642
BUDGET RENT-A-CAR-LA Facility Id: 00000017571	***9775 AIRPORT BLVD***	***68***	***654***
TRIZEC AIRPORT BUILD Facility Id: 00000055686	9800 S LA CIENEGA BL	69	683
THRIFTY RENT A CAR I Facility Id: 00000034181	6151 W 98TH ST	73	691
THE EQUITABLE AIRPOR Facility Id: 00000020522	5933 W CENTURY BLVD	75	701
SHERATON PLAZA LA RE Facility Id: 00000046898	6101 W CENTURY BLVD	75	708
97240 Facility Id: 00000062973	***5156 W CENTURY BLVD***	***76***	***734***
PRESTIGE STATIONS IN Facility Id: 00000026464	5201 W CENTURY BLVD	76	746
APEX RENT A CAR Facility Id: 00000055344	5307 W CENTURY BLVD	76	751
MARRIOT CORP Facility Id: 00000003637	***5855 W CENTURY***	***78***	***770***
LOS ANGELES AIRPORT Facility Id: 00000066193	5711 W CENTURY BLVD	79	785
LOS ANGELES AIRPORT Facility Id: 00000055346	6141 W CENTURY BLVD	82	845
FIRE STATION 95 Facility Id: 00000047418	10010 INTERNATIONAL	83	865
LAX JET MANIFOLD Facility Id: 00000007670	WORLD WAY W. (UNION)	83	871
UNION OIL SERVICE ST Facility Id: 00000055979	5552 W CENTURY BLVD	84	875
SERVICE STATION 3272 Facility Id: 00000029464	5552 W CENTURY BLVD	84	883
TEXACO SVC STA Facility Id: 00000017376	***5551 W CENTURY***	***84***	***891***
INGLEWOOD TRANSMISSI Facility Id: 00000050698	***4919 W CENTURY BLVD***	***85***	***907***
LAX AIR TRAFFIC CONT Facility Id: 00000061356	***1 WORLD WAY***	***88***	***933***
TERMINAL ONE Facility Id: 00000055679	100 WORLD WAY	88	949
CENTRAL UTILITY PLAN Facility Id: 00000033929	***275 CENTRAL***	***94***	***981***

Site	Address	Map ID	Page
AJAX RENT A CAR Facility Id: 00000005507	5221 W 102ND ST	99	993
HANGAR FUEL FARM Facility Id: 00000041319	6018 AVION DR	100	1001
GENERAL OFFICES Facility Id: 00000046923	6060 AVION DR	100	1023
DELTA AIRLINES, INC Facility Id: 00000055641	***5720 AVION DR***	***101***	***1047***
AIR FREIGHT FACILITY Facility Id: 00000017595	5740 AVION DR	101	1051
TOM BRADLEY INTERNAT Facility Id: 00000055678	380 WORLD WAY	106	1073
MODERN PLATING COMPA Facility Id: 00000017063 Facility Id: 00000061376	***5400 WEST 104TH STRE***	***112***	***1129***
ESKIMO FLAVORS Facility Id: 00000016922	5401 W 104TH ST	112	1158
FIRE STATION 80 Facility Id: 00000047447	10435 S SEPULVEDA BL	115	1167
AIRPORT SERVICE, INC Facility Id: 00000061140	10611 S LA CIENEGA B	117	1173
CONSOLIDATED FREIGHT Facility Id: 00000050612	***5139 W 106TH ST***	***117***	***1178***
GRILEY FREIGHTLINES Facility Id: 00000034015	***10722 S LA CIENEGA B***	***118***	***1182***

NY MANIFEST: Manifest is a document that lists and tracks hazardous waste from the generator through transporters to a TSD facility.

A review of the NY MANIFEST list, as provided by EDR, has revealed that there is 1 NY MANIFEST site within the searched area.

Site	Address	Map ID	Page
NEUTROGENA EPA ID: CAR000054031	***5760 WEST 96TH STREE***	***60***	***596***

AZ MANIFEST: Manifest is a document that lists and tracks hazardous waste from the generator through transporters to a TSD facility.

A review of the AZ MANIFEST list, as provided by EDR, has revealed that there is 1 AZ MANIFEST site within the searched area.

Site	Address	Map ID	Page
RHO-CHEM LLC	***425 ISIS AVENUE***	***4***	***37***

CA SWEEPS UST: Statewide Environmental Evaluation and Planning System. This underground storage tank listing was updated and maintained by a company contacted by the SWRCB in the early 1990's. The listing is no longer updated or maintained. The local agency is the contact for more information on a site on the SWEEPS list.

A review of the CA SWEEPS UST list, as provided by EDR, and dated 06/01/1994 has revealed that there are 114 CA SWEEPS UST sites within the searched area.

Site	Address	Map ID	Page
7-ELEVEN STORE #1886 Comp Number: 5958	***5880 W MANCHESTER AV***	***1***	***3***
FRITO-LAY, INC Comp Number: 4857	***8731 BELLANCA AVE***	***3***	***21***
FRITO-LAY INC Comp Number: 1725 Status: A Tank Status: A	***8734 BELLANCA AV***	***3***	***25***
RHO-CHEM LLC Comp Number: 9991 Status: A Tank Status: A	***425 ISIS AVENUE***	***4***	***37***
PACIFIC BELL Comp Number: 3382 Status: A	***8530 AIRPORT BLVD***	***7***	***192***
ENTERPRISE RENT-A-CA Comp Number: 617	***8825 S SEPULVEDA BLV***	***9***	***203***
BRUCE RAY Comp Number: 14355 Status: A	1104 W HILLCREST BLV	16	233
ALAMO RENT-A-CAR Comp Number: 13957 Status: A Tank Status: A	***9020 AVIATION BLVD***	***19***	***246***
NORTHROP UNIVERSITY Comp Number: 16687 Status: A Tank Status: A	8911 AVIATION BLVD	19	261
YOUR MAN TOURS, INC Comp Number: 12588 Status: A Tank Status: A	***8831 AVIATION BLVD***	***19***	***261***
ALAMO RENT-A-CAR Comp Number: 9774 Status: A Tank Status: A	***8900 AVIATION BLVD***	***19***	***268***
WTC AIR FREIGHT Comp Number: 4112	***8900 BELLANCA AVE***	***20***	***270***
AVON RENT A CAR TRUC Comp Number: 2272 Status: A Tank Status: A	***9220 S SEPULVEDA BLV***	***22***	***281***
GENERAL RENT-A-CAR Comp Number: 5644 Status: A	***9149 S SEPULVEDA BLV***	***22***	***289***

Site	Address	Map ID	Page
GENERAL RENT A CAR Comp Number: 90	***6314 WESTCHESTER PW***	***22***	***293***
T C L INC Comp Number: 2876	***6355 WESTCHESTER PY***	***22***	***294***
L A UNIFIED SCHOOL D Comp Number: 8295 Status: A	8920 SEPULVEDA BLVD	22	300
ASR-4 Comp Number: 3428	***6800 WILL ROGERS ST***	***29***	***320***
T C L INCORPORATED Comp Number: 4085	***6355 WILL ROGERS ST***	***31***	***322***
GENERAL RENT A CAR S Comp Number: 4852	***6316 WILL ROGERS ST***	***31***	***322***
BARNES WHOLESALE INC Comp Number: 13378 Status: A Tank Status: A	740 GLASGOW AVE	34	324
MERLE NORMAN COSMETI Comp Number: 1427 Status: A Tank Status: A	***9130 BELLANCA AVE***	***35***	***335***
THE HERTZ CORP Comp Number: 699 Status: A Tank Status: A	***9000 AIRPORT BLVD***	***36***	***338***
HERTZ RENT-A-CAR Comp Number: 1252	***9029 AIRPORT BLVD***	***36***	***353***
RON'S AUTO Comp Number: 3418	***9200 AVIATION BLVD***	***37***	***370***
HARRYS AIRPORT ARCO Comp Number: 9799 Status: A Tank Status: A	***9131 AVIATION BLVD***	***37***	***381***
NEUTROGENA CORP Comp Number: 8151	5800 W ARBOR VITAE S	38	422
JONAS & ASSOCIATES Comp Number: 12173 Status: A	901 W ARBOR VITAE ST	42	437
KING DELIVERY INC Comp Number: 467	***5600 ARBOR VITAE ST***	***44***	***439***
DOLLAR RENT-A-CAR Comp Number: 8067 Status: A	***5630 ARBOR VITAE ST***	***45***	***458***
BUDGET RENT A CAR Comp Number: 6572	***9441 AIRPORT BLVD***	***46***	***466***
NATIONAL CAR RENTAL Comp Number: 3337 Status: A Tank Status: A	***9419 AIRPORT BLVD***	***46***	***476***

EXECUTIVE SUMMARY

Site	Address	Map ID	Page
AVIS RENT A CAR Comp Number: 407 Status: A Tank Status: A	***9217 AIRPORT BLVD***	***46***	***489***
NATIONAL CAR RENTAL Comp Number: 3325	***9204 AIRPORT BLVD***	***46***	***499***
FLYING TIGER LINE IN Comp Number: 4851	***9432 BELLANCA AVE***	***52***	***525***
WESTERN FEDERAL CRED Comp Number: 6564 Status: A	***9323 BELLANCA ST***	***52***	***527***
BLANCA AIR FREIGHT L Comp Number: 6422	***9326 BELLANCA ST***	***52***	***529***
ALLAN JONAS Comp Number: 4861	***9320 BELLANCA AVE***	***52***	***529***
HONEYWELL INTERNATIO Comp Number: 1316	***9225 AVIATION BLVD.***	***54***	***539***
WALLY PARK Comp Number: 6643 Status: A Tank Status: A	***9700 BELLANCA AVE***	***60***	***557***
AIR FREIGHT TRANSPOR Comp Number: 1915 Comp Number: 5554	***5705 W 98TH ST***	***60***	***563***
N/A Comp Number: 6078	***9620 BELLANCA AVE***	***60***	***564***
SIEMENS HEALTHCARE D Comp Number: 7091	***5700 W 96TH ST***	***60***	***566***
AIRBORNE FREIGHT COR Comp Number: 1033	***5651 W 96TH ST***	***60***	***568***
SOSS HENRY & CO# Comp Number: 1119	***5716 W 96TH ST***	***60***	***573***
GRAND RENT A CAR DBA Comp Number: 996	***5721 W 96TH ST***	***60***	***585***
NEUTROGENA CORPORATI Comp Number: 7011	***5760 W 96TH ST***	***60***	***612***
RAMADA HOTEL Comp Number: 8249 Status: A	9620 AIRPORT BLVD	62	618
CITY OF LOS ANGELES Comp Number: 8039 Comp Number: 8136	***6221 W 96TH ST***	***64***	***620***
AIRPORT COLLEGE CENT Comp Number: 2575 Status: A Tank Status: A	***9700 S SEPULVEDA BLV***	***66***	***638***
LAX WEST TERMINAL FU Comp Number: 6411 Status: A	***6507 W 96TH ST***	***66***	***642***

Site	Address	Map ID	Page
ALLIED AVIATION SERV Comp Number: 2172 Status: A Tank Status: A	***6401 W 96TH ST***	***66***	***643***
KOAR-LAX EMBASSY INV Comp Number: 7370	***9801 AIRPORT BL***	***68***	***650***
BUDGET RENT-A-CAR-LA Comp Number: 1278 Status: A Tank Status: A	***9775 AIRPORT BLVD***	***68***	***654***
DOBBS HOUSES, INC/SA Comp Number: 4855	***5807 W 98TH ST***	***72***	***688***
THRIFTY RENT A CAR, Comp Number: 1955	***6151 W 98TH ST***	***73***	***690***
DELTA AIRLINES Comp Number: 7275	***6150 CENTURY BLVD W***	***75***	***696***
THE EQUITABLE AIRPOR Comp Number: 1409 Status: A Tank Status: A	***5933 W CENTURY BLVD***	***75***	***701***
SHERATON PLAZA LA RE Comp Number: 2358 Status: A Tank Status: A	***6101 W CENTURY BLVD***	***75***	***708***
PLAZA LA REINA OFFIC Comp Number: 6561 Status: A	***6053 W CENTURY BLVD***	***75***	***713***
97240 Comp Number: 2047 Status: A Tank Status: A	***5156 W CENTURY BLVD***	***76***	***734***
ARCO SS# 3 Comp Number: 1553 Status: A Tank Status: A	***5201 W CENTURY BLVD***	***76***	***747***
CURRENT OCCUPANT Comp Number: 2929	***5307 W CENTURY BLVD***	***76***	***750***
ALLIED-SIGNAL AEROSP Comp Number: 239	***9851 SEPULVEDA BLVD***	***77***	***764***
MARRIOTT HOTEL Comp Number: 236 Status: A Tank Status: A	***5855 W CENTURY BLVD***	***78***	***772***
GRAY LINE TOURS/FLYA Comp Number: 6066	***10053 INTERNATIONAL***	***79***	***780***
THE GRAY LINE TOURS Comp Number: 4850	***10013 INTERNATIONAL***	***79***	***783***
CENTURY CENTRE PARTN Comp Number: 7440 Status: A	***5711 W CENTURY BLVD***	***79***	***784***

EXECUTIVE SUMMARY

Site	Address	Map ID	Page
SWIFT AUTO RENTAL Comp Number: 4115	***5757 W CENTURY BLVD***	***79***	***802***
KAM CARS OF AMERICA, Comp Number: 4856 Status: A	***5440 W CENTURY BLVD***	***80***	***809***
HYATT HOTEL LAX Comp Number: 7930 Status: A Tank Status: A	***6225 W CENTURY BLVD***	***81***	***829***
DOLLAR RENT A CAR SO Comp Number: 2930	***6141 WEST CENTURY BL***	***82***	***841***
TISHMAN WEST MANAGEM Comp Number: 5675 Status: A	***6171 W CENTURY BLVD***	***82***	***846***
LOS ANGELES FIRE STA Comp Number: 2598	***10010 INTERNATIONAL***	***83***	***865***
SUN CAL, INCORPORATE Comp Number: 4113	***5657 W CENTURY BLVD***	***83***	***868***
AIRPORT UNION SERVIC Comp Number: 1794 Status: A Tank Status: A	***5552 W CENTURY BLVD***	***84***	***875***
TEXACO STATION Comp Number: 1193 Status: A Tank Status: A	***5551 W CENTURY BLVD***	***84***	***895***
ROCKET RENT A CAR Comp Number: 9545 Status: A Tank Status: A	4940 W CENTURY BLVD	85	901
INGLEWOOD TRANSMISSI Comp Number: 12834 Status: A Tank Status: A	***4919 W CENTURY BLVD***	***85***	***907***
STATE OF CA CALTRAN Comp Number: 12137 Status: A	5050 W CENTURY BLVD	86	911
LAX AIR TRAFFIC CONT Comp Number: 3431	***1 WORLD WAY***	***88***	***943***
AMERICA WEST AIRLINE Comp Number: 3042 Status: A Tank Status: A	***100 WORLD WAY***	***88***	***952***
LAX TWO CORPORATION Comp Number: 7331 Status: A Tank Status: A	***200 WORLD WAY***	***89***	***957***
WTC AIR FREIGHT Comp Number: 5546	***5500 W CENTURY BLVD***	***90***	***964***

Site	Address	Map ID	Page
WESTIN HOTEL LAX Comp Number: 4114 Status: A	***5400 W CENTURY BLVD***	***93***	***977***
CENTRAL UTILITY PLAN Comp Number: 1888 Status: A Tank Status: A	275 CENTRAL WAY	94	982
CITY OF LOS ANGELES/ Comp Number: 9025 Status: A	275 W CENTER WAY	94	985
CENTRAL UTILITY PLAN Comp Number: 5391	***275 CENTER WAY***	***94***	***987***
AJAX RENT A CAR Comp Number: 631 Status: A Tank Status: A	***5221 W 102ND ST***	***99***	***994***
ENTERPRISE RENT-A-CA Comp Number: 4849 Status: A	***10121 S GLASGOW PL***	***99***	***994***
HANGAR FUEL FARM Comp Number: 3756	***6010 AVION DR***	***100***	***998***
UNITED AIRLINES Comp Number: 3638	6016 AVION DR	100	999
HANGAR FUEL FARM Comp Number: 2243	***6018 AVION DR***	***100***	***1000***
UNITED AIRLINES INC Comp Number: 5944 Status: A	***6020 AVION DR***	***100***	***1004***
LAX FUEL CORPORATION Comp Number: 2366 Status: A Tank Status: A	***6060 AVION DR***	***100***	***1028***
DELTA AIR LINES, INC Comp Number: 3031 Status: A Tank Status: A	***5720 AVION DR***	***101***	***1043***
AIR FREIGHT FACILITY Comp Number: 1288	***5740 AVION DR***	***101***	***1050***
LEO LEONARD Comp Number: 7976	***5335 W 102ND ST***	***102***	***1058***
UNITED AIRLINES INC Comp Number: 8112 Status: A Tank Status: A	***800 WORLD WAY***	***104***	***1067***
UNITED TERMINAL REDE Comp Number: 247	***700 WORLD WAY***	***107***	***1075***
LEE & KEITER DEVELOP Comp Number: 7178	***10419 S LA CIENEGA B***	***108***	***1080***
LA CITY, DEPT OF AIR Comp Number: 6619 Status: A	***500 WORLD WAY***	***111***	***1122***

Site	Address	Map ID	Page
UNK Comp Number: 7935	***531 WORLD WAY***	***111***	***1123***
MODERN PLATING COMPA Comp Number: 3438 Status: A Tank Status: A	***5400 WEST 104TH STRE***	***112***	***1129***
NATIONAL TECHNICAL S Comp Number: 8066	***5320 WEST 104TH STRE***	***112***	***1143***
PUROLATOR COURIER CO Comp Number: 6537	***5340 W 104TH ST***	***112***	***1149***
WESTERN INTERNATIONA Comp Number: 6121	***5431 W 104TH ST***	***112***	***1156***
ESKIMO FLAVORS Comp Number: 1035	***5401 W 104TH ST***	***112***	***1158***
LOS ANGELES FIRE STA Comp Number: 2622 Status: A Tank Status: A	***10435 S SEPULVEDA BL***	***115***	***1166***
JUNGE MOTORS INC Comp Number: 8296	10230 SEPULVEDA BLVD	115	1170
AIRPORT SERVICE INC Comp Number: 4854	***10611 LA CIENEGA BLV***	***117***	***1174***
CONSOLIDATED FREIGHT Comp Number: 4685 Status: A Tank Status: A	***5139 W 106TH ST***	***117***	***1178***
BLS LIMOUSINE Comp Number: 7852 Status: A	10804 S LA CIENEGA B	118	1182
GRILEY FREIGHTLINES Comp Number: 9334 Status: A	***10722 S LA CIENEGA B***	***118***	***1182***

CA CHMIRS: The California Hazardous Material Incident Report System contains information on reported hazardous material incidents, i.e., accidental releases or spills. The source is the California Office of Emergency Services.

A review of the CA CHMIRS list, as provided by EDR, and dated 04/14/2015 has revealed that there are 40 CA CHMIRS sites within the searched area.

Site	Address	Map ID	Page
RHO-CHEM LLC OES Incident Number: '12-1665 OES Incident Number: '12-3403 OES Incident Number: 99-2127 OES Incident Number: 60398	***425 ISIS AVENUE***	***4***	***37***
Not reported OES Incident Number: '08-9271	8732 BLERIOT AVE	5	187

Site	Address	Map ID	Page
Not reported OES Incident Number: 06-2063	640 ISIS	16	227
Not reported OES Incident Number: 06-4693	9150 SOUTH SEPULVEDA	22	287
Not reported OES Incident Number: '13-4441	9000 AIRPORT BLVD (H	36	341
Not reported OES Incident Number: 009367	9000 AIRPORT BLVD HE	36	342
Not reported OES Incident Number: '13-0782	1155 ARBOR VITAE	37	374
Not reported Date Completed: 20-JUL-88 OES Incident Number: 8802281	ARBOR VITRE(ARID) LA	39	426
Not reported OES Incident Number: 99-3434	911 SOUTH ASH AVE	40	430
Not reported OES Incident Number: 07-2452	5630 ARBORVITAE ST	45	461
Not reported OES Incident Number: 02-4612	9419 AIRPORT BLVD.	46	479
Not reported Date Completed: 09-AUG-89 OES Incident Number: 8907380	959 S. CEDAR AVE. (A	56	549
Not reported OES Incident Number: '08-6887	5760 WEST 96 TH ST	60	582
Not reported OES Incident Number: 97-1655	5735 96TH STREET	60	584
Not reported OES Incident Number: 04-1976	5735 WEST 96TH ST	60	592
Not reported OES Incident Number: 007659	5755 96TH STREET	60	611
Not reported OES Incident Number: 5649	9620 SOUTH AIRPORT B	62	617
Not reported OES Incident Number: 01-7391	6221 W. 96TH ST	64	621
Not reported OES Incident Number: '10-4352	6221 WEST 96TH STREE	64	624
Not reported OES Incident Number: 99-3775	5900 WEST 98TH ST	68	651
BUDGET RENT-A-CAR-LA OES Incident Number: '08-2583	***9775 AIRPORT BLVD***	***68***	***654***
CHEVRON 97240 OES Incident Number: '13-3085	***5156 WEST CENTURY BL***	***76***	***726***
Not reported OES Incident Number: 2791	#3272 5552 WEST CENT	84	873
LAX TAXILANE D 10 IM OES Incident Number: 15-1327	***1 WORLD WAY***	***88***	***928***
Not reported OES Incident Number: '13-5717	ONE WORLD WAY	88	931

Site	Address	Map ID	Page
LAX AIR TRAFFIC CONT OES Incident Number: 98-4874	***1 WORLD WAY***	***88***	***933***
FAA LAX CONTROL TOWE OES Incident Number: '10-0532	1 WORLD	88	937
Not reported OES Incident Number: 14-6431	300 WORLD WAY TERMIN	92	971
Not reported OES Incident Number: '10-6732	LOS ANGELES INTERNAT	92	974
Not reported OES Incident Number: 04-3191	5930 AVION DR.	100	995
Not reported OES Incident Number: 14-3625	LAX 5720 AVION DR	101	1044
Not reported Date Completed: 13-OCT-89 OES Incident Number: 8908345	5510 W. 102ND ST.	103	1065
Not reported OES Incident Number: '08-5731	733 WORLD WAY WEST	105	1068
Not reported OES Incident Number: 14-0857	700 WORLD WAY WEST,	107	1074
Not reported OES Incident Number: 4051	TERMINAL #7, LAX TER	107	1079
PRO-TECH DESIGN & MF Date Completed: 28-APR-90 OES Incident Number: 9010598	***5220 WEST 104TH STRE***	***108***	***1085***
LA WORLD AIRPORTS OES Incident Number: 15-1978	***500 WORLD WAY***	***111***	***1120***
Not reported OES Incident Number: 016817	5400 WEST 104TH ST	112	1136
Not reported Date Completed: 12-NOV-89 OES Incident Number: 8908815	104TH ST & AVIATION	113	1159
Not reported OES Incident Number: '08-3201	600 WORLD WAY TERMIN	114	1163

CA AST: A listing of aboveground storage tank petroleum storage tank locations.

A review of the CA AST list, as provided by EDR, and dated 08/01/2009 has revealed that there are 2 CA AST sites within the searched area.

Site	Address	Map ID	Page
Not reported	9225 AVIATION RD	54	539
Not reported	6020 AVION DRIVE LAX	100	1002

CA DRYCLEANERS: A list of drycleaner related facilities that have EPA ID numbers. These are facilities with certain SIC codes: power laundries, family and commercial; garment pressing and cleaners' agents; linen supply; coin-operated laundries and cleaning; drycleaning plants except rugs; carpet and upholster cleaning; industrial launderers; laundry and garment services.

A review of the CA DRYCLEANERS list, as provided by EDR, and dated 02/18/2015 has revealed that there are 3 CA DRYCLEANERS sites within the searched area.

Site	Address	Map ID	Page
MICHAELS CLEANERS	***8736 S SEPULVEDA BLV***	***9***	***210***
EPA Id: CAD981965080			
COSMOPOLITIN CLEANER	5000 W CENTURY BLVD	86	919
EPA Id: CAR000002352			
EPA Id: CAL000333171			
EPA Id: CAL000284289			
PRO-TECH DESIGN & MF	***5220 WEST 104TH STRE***	***108***	***1085***
EPA Id: CAL922603463			

CA ENF: A listing of Water Board Enforcement Actions. Formal is everything except Oral/Verbal Communication, Notice of Violation, Expedited Payment Letter, and Staff Enforcement Letter.

A review of the CA ENF list, as provided by EDR, and dated 04/30/2015 has revealed that there are 9 CA ENF sites within the searched area.

Site	Address	Map ID	Page
COLLINS TRUST	***9121 AVIATION BLVD***	***37***	***400***
Status: Historical			
Status: Withdrawn			
Status: Never Active			
Facility Id: 211698			
KING DELIVERY, INC	***5600 ARBOR VITAE ST***	***44***	***440***
Status: Active			
Status: Active			
Facility Id: 782237			
KING DELIVERY INC	5600 ARBOR VITAE STR	44	451
Status: Historical			
Status: Never Active			
Facility Id: 235026			
BUDGET RENT-A-CAR-LA	***9775 AIRPORT BLVD***	***68***	***654***
Status: Historical			
Status: Never Active			
Facility Id: 210676			
SKYVIEW CENTER	6053 CENTURY BOULEVA	75	714
Status: Historical			
Status: Historical			
Facility Id: 725511			
FORMER HONEYWELL SEP	***9851 SEPULVEDA***	***77***	***763***
Status: Historical			
Status: Historical			
Facility Id: 260743			
CONCOURSE HOTEL	6225 WEST CENTURY BO	81	829
Status: Active			
Status: Historical			
Status: Withdrawn			
Status: Active			
Facility Id: 253658			

Site	Address	Map ID	Page
UNITED TERMINAL REDE	***700 WORLD WAY***	***107***	***1075***
Status: Historical			
Status: Historical			
Facility Id: 269698			
PRECISION SHEET META	***5235 104TH STREET***	***108***	***1093***
Status: Historical			
Status: Historical			
Facility Id: 250838			

CA RESPONSE: Identifies confirmed release sites where DTSC is involved in remediation, either in a lead or oversight capacity. These confirmed release sites are generally high-priority and high potential risk.

A review of the CA RESPONSE list, as provided by EDR, and dated 05/04/2015 has revealed that there is 1 CA RESPONSE site within the searched area.

Site	Address	Map ID	Page
TETRA GRAPHICS SITE	***10310 GLASGOW PLACE***	***108***	***1107***
Status: Refer: Other Agency			
Facility Id: 19270329			

CA HAZNET: The data is extracted from the copies of hazardous waste manifests received each year by the DTSC. The annual volume of manifests is typically 700,000-1,000,000 annually, representing approximately 350,000-500,000 shipments. Data from non-California manifests & continuation sheets are not included at the present time. Data are from the manifests submitted without correction, and therefore many contain some invalid values for data elements such as generator ID, TSD ID, waste category, & disposal method. The source is the Department of Toxic Substance Control is the agency. This database begins with calendar year 1993.

A review of the CA HAZNET list, as provided by EDR, and dated 12/31/2013 has revealed that there are 513 CA HAZNET sites within the searched area.

Site	Address	Map ID	Page
7-ELEVEN INC	5880 MANCHESTER AVE	1	5
GEPAID: CAC002359935			
LOS ANGELES WORLD AI	8822-24 READING AVE	3	20
GEPAID: CAC001319456			
LOS ANGELES WORLD AI	8818-8820 READING AV	3	21
GEPAID: CAC001324984			
TNT USA INC	8701 BELLANCA AVE	3	23
GEPAID: CAC002313185			
TNT USA EXPRESS INC	8701 BELLANCA AVE	3	23
GEPAID: CAC002658126			
T N T USA INC	8701 BELLANCA AVE	3	24
GEPAID: CAC002642177			
T N T EXPRESS	8723 BELLLANCA AVE	3	25
GEPAID: CAC001216208			
FRITO-LAY INC	8734 BELLANCA AVE	3	28
GEPAID: CAL000024954			

EXECUTIVE SUMMARY

Site	Address	Map ID	Page
ENTERPRISE RENT-A-CA GEPAID: CAL000332831	8734 BELLANCA AVE	3	31
AMG HOLDINGS, INC. GEPAID: CAC001207696	8700 BELLANCA	3	33
BARLOW PROMOTIONAL P GEPAID: CAR000013607	8700 BELLANCA AVE	3	35
AMG HOLDINGS, INC. GEPAID: CAC001159024	8700 BELLANCA	3	36
MADRID APTS LLC GEPAID: CAC002211681	8655 BELFORD AVE	6	188
CAL. MULTINATIONAL D GEPAID: CAL000142865	8655 BELFORD AVENUE	6	189
CARMEL PARTNERS GEPAID: CAC002693522	8655 BELFORD AVE	6	189
CARMEL PARTNERS GEPAID: CAC002557105	8655 BELFORD AVE	6	190
MADRID APARTMENTS GEPAID: CAC002216761	8655 BELFORD AVENUE	6	190
PACIFIC BELL GEPAID: CAT080018815	8530 AIRPORT BLVD	7	191
AT&T GEPAID: CAC002575477	8530 AIRPORT BLVD	7	195
THE PRINTING SPOT GEPAID: CAL000084660	8745 LA TIJERA BLVD	8	196
MARK TAIRA DDS GEPAID: CAL000301319	8731 1/2 LA TIJERA B	8	197
WINESTOCK CHIROPRACT GEPAID: CAL920744953	8727-B LA TIJERA BLV	8	198
DR PURSUIT GEPAID: CAL000180290	8729 1/2 LA TIJERA B	8	199
CRAIG PERSUIT GEPAID: CAC002672194	8715 LA TIJERA BLVD	8	199
AIRPORT JIFFY PRESS GEPAID: CAL000106999	8711 LA TIJERA BLVD	8	200
RALPHS GROCERY COMPA GEPAID: CAL000282650	8825 SEPULVEDA BLVD	9	200
BED BATH & BEYOND #1 GEPAID: CAL000362161	8820 S SEPULVEDA BLV	9	204
1X HOWARD DROLLINGER GEPAID: CAC000943880	8819 SOUTH SEPULVEDA	9	206
HFH LTD GEPAID: CAC002559628	8816 S SEPULVEDA BLV	9	206
WESTSIDE PRESS GEPAID: CAL000148756	8800 S SEPULVEDA	9	207
H P DRAWLINGER GEPAID: CAC000912840	8801 SEPULVEDA BLVD	9	208

EXECUTIVE SUMMARY

Site	Address	Map ID	Page
KREST FAMILY DENTAL GEPAID: CAL000280070	8740 S SEPULVEDA BLV	9	209
MERVYNS #0248 GEPAID: CAL000275224	8739 S SEPULVEDA BLV	9	209
MICHAEL'S CLEANERS GEPAID: CAL000016467	8736 S SEPULVEDA BLV	9	210
MICHAELS CLEANERS GEPAID: CAD981965080	***8736 S SEPULVEDA BLV***	***9***	***210***
LOS ANGELES WORLD AI GEPAID: CAC002603280	8800-8804 RAMSGATE A	10	214
GARY SMALL GEPAID: CAC002571997	8912 READING AVE	11	215
LOS ANGELES WORLD AI GEPAID: CAC002601348	8893-8899 READING AV	11	215
SERVICE BY AIR GEPAID: CAC002653787	8801 BELLANCA AVE	12	217
M O AIR GEPAID: CAC001036112	8840 BELLANCA AVE	12	218
D S D TRUCKING GEPAID: CAL000226233	8840 BELLANCA AVE	12	219
AUSTIN DUMAS GEPAID: CAC002659138	8710 BELFORD AVE APT	13	219
SAINT PATRICK DAY AS GEPAID: CAC002646825	1010 W HILLCREST BLV	14	220
MOSIER RESTORATION, GEPAID: CAL000076958	1020 W HILLCREST	14	220
MICROPLATE CO INC GEPAID: CAD008336117	1013 W HILLCREST BLV	14	222
KP PROPERTIES GEPAID: CAC002589439	575 S HINDRY AVE	14	226
LOS ANGELES WORLD AI GEPAID: CAC002603281	8918 YORKTOWN AVE	15	226
AMERFORD F M S INC GEPAID: CAC001476624	714 S ISIS UNIT C	16	227
BRITISH CAR SERVICE GEPAID: CAL000281177	644 S ISIS AVE	16	229
BIEBER LIGHTING CORP GEPAID: CAL000009725	626 ISIS AVE	16	231
HERBERT BIEBER GEPAID: CAC002673892	626 ISIS AVE	16	232
HERBERT BIEBER GEPAID: CAC002629462	626 ISIS AVE	16	232
CHROMPLATE GEPAID: CAD008481533	1127 W HILLCREST BLV	16	233
SHARON BONNER GEPAID: CAC002724838	1101 E. HILLCREST BL	16	237

Site	Address	Map ID	Page
NNR GLOBAL LOGISTICS GEPAID: CAL000338633	630 S GLASGOW AVE	17	237
NNR AIR CARGO INC GEPAID: CAC002580289	630 S GLASGOW AVE	17	237
N & R GLOBAL LOGISTI GEPAID: CAC002628149	630 S GLASGOW AVE	17	238
CARDLOCK FUELS SYSTE GEPAID: CAL000170735	916 W SPRUCE AVE	17	239
US GROUP CONSOLIDATO GEPAID: CAC002638533	618 S GLASGOW AVE	17	241
WORLD PACIFIC EXPRES GEPAID: CAC001394960	900 W HILLCREST	17	241
LOS ANGELES WORLD AI GEPAID: CAC001326968	8900 EARHART AVE	18	242
CALIFORNIA AVI-TRON GEPAID: CAD008504367	9020 SOUTH AVIATION	19	244
ALAMO RENT A CAR INC GEPAID: CAL000024688	9020 AVIATION BOULEV	19	249
ALAMO RENT A CAR GEPAID: CAL000348966	9020 AVIATION BLVD	19	251
ALAMO RENT-A-CAR GEPAID: CAL000280632	9020 AVIATION BLVD	19	254
ALAMO RENT-A-CAR INC GEPAID: CAC001018768	8911 AVIATION BLVD	19	255
CRIMSON TECHNICAL CO GEPAID: CAR000096784	8911 AVIATION BLVD	19	256
WESTWOOD COLLEGE GEPAID: CAL000204578	8911 AVIATION BLVD	19	257
NORTHROP RICE AVIATI GEPAID: CAL000160827	8911 AVIATION BLVD	19	259
YOUR MAN TOURS, INC GEPAID: CAC002729969	***8831 AVIATION BLVD***	***19***	***261***
YOUR MAN TOURS INC GEPAID: CAD981660111	8831 AVIATION BLVD	19	269
SCHINDLER ELEVATOR GEPAID: CAC002709887	8939 SEPULVEDA WESTW	21	270
PROFESSIONAL BUILDIN GEPAID: CAL000275104	8939 SEPULVEDA WESTW	21	271
CSA CONSTRUCTORS INC GEPAID: CAC002657597	8931 SEPULVEDA WESTW	21	273
LONGS DRUG STORE # 4 GEPAID: CAL000194543	8900 SEPULVEDA WEST	21	276
CVS PHARMACY #9985 GEPAID: CAL000356498 GEPAID: CAR000240697	8900 SEPULVEDA WESTW	21	278
FORSYTH FAMILY PARTN GEPAID: CAC001038000	9216 -9220 S SEPULVE	22	283

EXECUTIVE SUMMARY

Site	Address	Map ID	Page
BEST TIRE & SERVICE GEPAID: CAL000212894	9210 S SEPULVEDA BLV	22	283
BEST BUY TIRE GEPAID: CAL922603113	9210 SEPULVEDA	22	285
HOWARD DROLLINGER GEPAID: CAC000763104	9131 S SEPULVEDA BLV	22	290
ELLA LEWIN LLC GEPAID: CAC002584199 GEPAID: CAC002725649	9101 S SEPULVEDA BLV	22	290
GENERAL RENT-A-CAR GEPAID: CAL000037866	6314 WESTCHESTER PAR	22	292
DROLLINGER FAMILY TR GEPAID: CAC002609125	8939 SEPULVEDA BLVD	22	297
ADAGE GRAPHICS GEPAID: CAD982500209	8939 S SEPULVEDA BLV	22	297
THE AIRPORT OFFICE C GEPAID: CAC000740840	8939 S SEPULVEDA BLV	22	298
HERBERT KINNARD DDS/ GEPAID: CAL000177499	8930 SEPULVEDA BLVD	22	298
ROBERT NOSS, DDS GEPAID: CAL000143737	8930 SEPULVEDA BLVD	22	299
HB DROLLINGER CO INC GEPAID: CAC002691499	8929 S SEPULVEDA BLV	22	299
H B DROLLINGER CO GEPAID: CAC001217864	8929 S SEPULVEDA BLV	22	299
H B DROLLINGER CO GEPAID: CAC002466415	8915 SO SEPULVEDA BL	22	301
MICHAEL ASHINGTON-PI GEPAID: CAC002678600	8960 LILIENTHAL AVE	23	302
INGLEWOOD USD OAK ST GEPAID: CAL000260621	633 S OAK ST	24	304
AIR-SEA FORWARDERS I GEPAID: CAC002640314	9009 S LA CIENEGA BL	25	306
HECNY GROUP GEPAID: CAC002225993	8933 S LA CIENEGA	25	307
CHROMALLOY PACIFIC S GEPAID: CAL000034039	8915 SO LA CIENEGA B	25	308
SIERRA SCIENTIFIC IN GEPAID: CAC002671645	8915 S LA CIENEGA BL	25	308
MITSUBISHI ELECTRIC GEPAID: CAC002681477	725 HINDRY AVE	26	310
CLOUDBREAK INGLEWOOD GEPAID: CAC002653402	725 HINDRY AVE	26	310
G & Y GEORGE'S AUTO GEPAID: CAL000079874	717 S HINDRY AVE	26	310
EXPERT COLLISION INC GEPAID: CAL000277188	717 S HINDRY AVE	26	313

Site	Address	Map ID	Page
EAZY EXPRESS INC GEPAID: CAL000349004	724 HINDRY AVE	26	315
RICHARD KARLBERG GEPAID: CAC000977184	643 S HINDRY AVE	26	315
NETWORK COURIER SERV GEPAID: CAC002291473	9010 BELLANCA AVE	27	316
B & W LAX TRUCK REPA GEPAID: CAL000337746	9010 BELLANCA AVE	27	316
KP PROPERTIES GEPAID: CAC002648794	9020 BELLANCA AVE	27	318
THE OAK STONE CO (CA GEPAID: CAC002580171	9000 BELLANCA	27	318
AMD CONSTURCTION GRO GEPAID: CAC002699101	708 W SPRUCE AVE	28	319
PRESTON PEYTON GEPAID: CAC002665448	9027 RAMSGATE AVE	30	321
LAX GEPAID: CAC002646531	6385 WESTCHESTER PKW	32	323
NICOLAS ARRAZOLA GEPAID: CAC002684671	627 MAGNOLIA AVE	33	324
FOX EXPRESS 2000 INC GEPAID: CAC002586823	747 S GLASGOW AVE	34	327
WATER PLANET ENGINEE GEPAID: CAL000372597	721 S GLASGOW AVE ST	34	327
HD SMITH TOTAL RETUR GEPAID: CAR000152744	***702 S GLASGOW AVE***	***34***	***328***
KINTETSU WORLD EXPRE GEPAID: CAP000079541	711 GLASGOW AVE	34	330
MERLE NORMAN COSMETI GEPAID: CAD980677108	9130 BELLANCA AVE	35	331
HERTZ CORP GEPAID: CAD980889331	***9000 AIRPORT BLVD***	***36***	***344***
HERTZ RENT-A-CAR GEPAID: CAD981382997	***9029 AIRPORT BLVD***	***36***	***353***
HAHA INC GEPAID: CAC001465640	9200 AVIATION BLVD	37	367
HERTZ CORPORATION GEPAID: CAC002716718	1155 W ARBOR VITAE	37	372
1X UNIVERSITY OF WES GEPAID: CAC000688712	1155 WEST ARBOR VITA	37	375
1X RICHARDSON GROUP GEPAID: CAC000839384	1237 ARBOR VITAE ST	37	376
NATIONAL CAR RENTAL/ GEPAID: CAL000279154	1213 W ARBOR VITAE S	37	377
VANGUARD CAR RENTAL GEPAID: CAL000278910	1213 W ARBOR VITAE S	37	378

EXECUTIVE SUMMARY

Site	Address	Map ID	Page
ALAMO RENT A CAR GEPAID: CAL000348965	1213 W ARBOR VITAE S	37	380
HARRYS AIRPORT GARAG GEPAID: CAL000043795	9131 AVIATION BLVD	37	383
HARRY'S AUTO RPR GEPAID: CAL000088177	9131 AVIATION BLVD	37	386
HOMAYOUN AGHAEI GEPAID: CAC001175544	9131 AVIATION BLVD	37	394
AVIATION INGLEWOOD L GEPAID: CAR000096750	9121 AVIATION BLVD	37	399
UNION BANK TRUST REA GEPAID: CAC000913560	9107 AVIATION RD	37	414
LAX RESIDENTAL ACQUI GEPAID: CAC002604497	5826 ARBOR VITAE ST	38	417
LOS ANGELES WORLD AI GEPAID: CAC002637038	5838 ARBOR VITAE ST	38	419
AVIS RENTAL CAR INC GEPAID: CAC001179072	5740 ARBOR VITAE	38	423
GEO LOGISTICS AMERIC GEPAID: CAC001317376	5733 ARBOR VITAE	38	423
VELOCITY COLLISION O GEPAID: CAL000347364 GEPAID: CAC001470144	5745 ARBOR VITAE ST	38	424
B & W LAX TRUCK REPA GEPAID: CAL000321898	5216 W ARBOR VITAE	39	428
PLEXIS FREIGHT GEPAID: CAC001366904	815 W ARBOR VITAE ST	39	428
DART EXPRESS GROUP I GEPAID: CAC002634977	821 W ARBOR VITAE ST	39	429
CITY OF INGLEWOOD GEPAID: CAC002645642	670 W ARBOR VITAE ST	40	431
OASIS MARKET GEPAID: CAC002483479	544 W ARBOR VITAE	40	433
ARMSTRONG PRINTING C GEPAID: CAL000033382	524 W ARBOR VITAE ST	40	434
NSHE LEBANON LLC GEPAID: CAC002597673	9220 BELLANCA AVE	45	456
CONTROL DATA CORP L GEPAID: CAT080011893	5630 ARBOR VITAE BLV	45	456
DOLLAR RENT A CAR GEPAID: CAL000111753	5630 ARBOR VITAE ST	45	459
LOS ANGELES WORLD AI GEPAID: CAC002603742	9410 AIRPORT BLVD	46	462
CITY OF L A GENERAL GEPAID: CAD981986680	9408 AIRPORT BLVD	46	464
NATIONAL CAR RENTAL GEPAID: CAL920395778	9419 AIRPORT BLVD	46	473

Site	Address	Map ID	Page
NATIONAL CAR RENTAL GEPAID: CAL920734575	9419 AIRPORT BLVD	46	476
LOS ANGELES WORLD AI GEPAID: CAC002603198	5860 93RD ST	46	482
LOS ANGELES WORLD AI GEPAID: CAC002603199	5866 93RD ST	46	482
LOS ANGELES WORLD AI GEPAID: CAC002603201	5870 93RD ST	46	483
LOS ANGELES WORLD AI GEPAID: CAC002603629	5880 93RD ST	46	483
AVIS RENT A CAR SYST GEPAID: CAL000253924	9217 AIRPORT BLVD	46	484
AVIS RENT A CAR GEPAID: CAD980889083	9217 AIRPORT BLVD	46	487
AVIS RENT A CAR GEPAID: CAC001065928	9217 AIRPORT BLVD	46	488
ALEX SANCHEZ GEPAID: CAC002719863	924 KENWOOD ST	47	503
JUAN & BLANCA CARMON GEPAID: CAC002751085	927 S. OAK ST	48	503
LOS ANGELES DEPARTME GEPAID: CAC002603487	5444 W 94TH ST	49	504
LOS ANGELES DEPARTME GEPAID: CAC002603488	9412 ISIS AVE	49	505
LOS ANGELES DEPARTME GEPAID: CAC002603486	5429 W 94TH ST	49	506
LOS ANGELES DEPARTME GEPAID: CAC002603485	5423 W 94TH ST	49	506
LAX WORLD AIRPORTS GEPAID: CAC002583651	5526-5528 W 93RD ST	49	507
LAX GEPAID: CAC002741395	5424 W 93RD ST	49	507
LAX GEPAID: CAC002741396	5430 W 93RD ST	49	508
ANTONIO & MARIA GALL GEPAID: CAC002747053	926 HOLLY ST	50	509
LOS ANGELES DEPARTME GEPAID: CAC002614955	5315,5321,5327, 99TH	51	509
LOS ANGELES WORLD AI GEPAID: CAC002725775	5322 W. 98TH STEET	51	510
LOS ANGELES WORLD AI GEPAID: CAC002725771	5321 W 98TH ST	51	510
LOS ANGELES WORLD AI GEPAID: CAC002725035	5315 W 98TH ST	51	511
LOS ANGELES WORLD AI GEPAID: CAC002725030	5301 W 98TH ST	51	511

EXECUTIVE SUMMARY

Site	Address	Map ID	Page
LOS ANGELES WORLD AI GEPAID: CAC002725027	9721 HINDRY AVE	51	511
LAX WORLD AIRPORTS GEPAID: CAC002583657	5331 97TH ST	51	512
LOS ANGELES INTERNAT GEPAID: CAC002634754	9608 HINDRY AVE	51	512
LOS ANGELES WORLD AI GEPAID: CAC002636944	5252 W 96TH ST	51	513
LOS ANGELES DEPARTME GEPAID: CAC002605068	5266,5302,5329 96TH	51	514
CITY OF LOS ANGELES GEPAID: CAC002632679	9521 GLASGOW PL	51	515
LOS ANGELES DEPARTME GEPAID: CAC002605067	5201,5211,5302, 95TH	51	516
L A WORLD AIRPORTS/R GEPAID: CAC002636952	9501 GLASGOW PL	51	517
LAX MANCHESTER GRP 1 GEPAID: CAC002625889	9414 HINDRY PL	51	518
LAWA RESIDENTIAL ACQ GEPAID: CAC002619146	9400 HINDRY PL	51	518
LOS ANGELES DEPARTME GEPAID: CAC002603480	5340 W 94TH ST	51	518
LOS ANGELES DEPARTME GEPAID: CAC002603371	5303 W 94TH ST	51	519
LOS ANGELES DEPARTME GEPAID: CAC002603479	5327 W 94TH ST	51	520
PE RESIDENTIAL ACQUI GEPAID: CAC002614291	9401 GLASGOW PL	51	521
LOS ANGELES DEPARTME GEPAID: CAC002603370	9317 HINDRY PL	51	522
LAX GEPAID: CAC002741392	9317 GLASGOW PL	51	522
LAX MANCHESTER GRP 1 GEPAID: CAC002625879	5273 W 93RD ST	51	523
CITY OF LOS ANGELES GEPAID: CAC002650817	5313 W 93RD ST	51	523
CITY OF LOS ANGELES GEPAID: CAC002632677	5331 W 93RD ST	51	523
LAX WORLD AIRPORTS GEPAID: CAC002583646	5335-5337 W 93RD ST	51	524
RENDIC INC GEPAID: CAC002316193	9432 BELLANCA AVE	52	524
PRODUCTS ENGINEERING GEPAID: CAD981170806	9430 BELLANCA AVE	52	525
GLENBOROUGH PROPERTI GEPAID: CAC002199169	9400-9430 BELLANCA	52	527

Site	Address	Map ID	Page
CRENSHAW LAX TRANSIT GEPAID: CAC002584861	9323 BELLANCA AVENUE	52	528
GLENBOROUGH REALTY T GEPAID: CAC002561234	9320 BELLANCA	52	530
UHC NORTH HILLS LP GEPAID: CAC002658693	9311 S SEPULVEDA BLV	53	530
LAX GEPAID: CAC002741399	9414 AVIATION BLVD.	54	531
LAX /RESIDENTIAL DIV GEPAID: CAC002610382	9412-9416 AVIATION	54	532
CITY OF LOS ANGELES GEPAID: CAC002625845	9400-9404 AVIATION B	54	532
DENT-OLOGY INC GEPAID: CAL000341796	9225 AVIATION BLVD	54	532
HERTZ CORP GEPAID: CAL000120277	9225 AVIATION BLVD	54	534
HONEYWELL INC (TURBO GEPAID: CAD008382616	9225 AVIATION BLVD	54	538
CITY OF LOS ANGELES GEPAID: CAC002580925	5211 W 94TH ST	55	548
LAX GEPAID: CAC002741402	9630 BELFORD AVE	57	550
LAX GEPAID: CAC002741400	5830 W 96TH ST	57	551
LOS ANGELES WORLD AI GEPAID: CAC002589587	5845 96TH ST	57	551
LOS ANGELES WORLD AI GEPAID: CAC002636960	5833 96TH ST	57	552
RESIDENTIAL AQUISITI GEPAID: CAC002604210	5839 W 96TH ST	57	552
CITY OF LOS ANGELES GEPAID: CAC002641279	9514 BELFORD AVE	57	552
RESIDENTIAL AQUISITI GEPAID: CAC002604211	9501 BELFORD AVE	57	553
CITY OF LOS ANGELES GEPAID: CAC002660384	5842 W 95TH ST	57	554
LOS ANGELES INTERNAT GEPAID: CAC002634752	5848 W 95TH ST	57	554
LOS ANGELES WORLD AI GEPAID: CAC002589586	5843 95TH ST	57	555
LOS ANGELES WORLD AI GEPAID: CAC002637039	9513,9413 ISIS AVE	59	557
WALLY PARK GEPAID: CAC002321545	9700 BELLANCA AVE	60	559
NEUTROGENA CORPORATI GEPAID: CAL000363848	5705 W 98TH ST	60	560

EXECUTIVE SUMMARY

Site	Address	Map ID	Page
SECOM INTERNATIONAL GEPAID: CAD092134782	9610 BELLANCA AVE	60	565
SIEMENS HEALTHCARE D GEPAID: CAD981449606	5700 W 96TH ST	60	571
SIEMENS HEALTHCARE D GEPAID: CAR000214254	5736 W 96TH ST	60	576
AIRBORN EXPRESS GEPAID: CAC001023456	5651 W 96TH ST	60	583
GRAND RENT A CAR DBA GEPAID: CAD980881817	***5721 W 96TH ST***	***60***	***585***
DENT WIZARD INTERNAT GEPAID: CAL000355168	5721 W 96TH ST	60	589
AVIS RENT A CAR SYST GEPAID: CAL000043841	5721 W 96TH ST	60	590
AVIS RENT A CAR GEPAID: CAL000112206	5721 W 96TH ST	60	591
NEUTROGENA CORP GEPAID: CAD008254617	5755 W 96TH ST	60	593
NEUTROGENA CORP GEPAID: CAR000054031	5755 W 96TH ST	60	594
L A WORLD AIRPORTS GEPAID: CAC002564579	5418 W96TH ST	61	613
LOS ANGELES RENAISSA GEPAID: CAC002244785	9620 AIRPORT BLVD	62	614
LOS ANGELES RENAISSA GEPAID: CAC002610762	9620 AIRPORT BLVD	62	615
LOS ANGELES RENAISSA GEPAID: CAC002598938	9620 AIRPORT BLVD	62	615
LOS ANGELES RENAISSA GEPAID: CAC002587275	9620 AIRPORT BLVD	62	615
RENAISSANCE MONTURA GEPAID: CAL000325181	9620 AIRPORT BLVD	62	616
1X US DEPT OF AG GEPAID: CAC000902872	9610 S LA CIENEGA BL	63	619
U.S. DEPT. OF AGRICU GEPAID: CAC000920392	9610 SO. LA CIENEGA	63	619
1X OGDEN AVIATION SE GEPAID: CAC000831264	6221 WEST 96TH ST.	64	623
1X FIRST NATIONWIDE GEPAID: CAC000620632	9800 SO SEPULVEDA BL	66	637
ARDEN REALTY GEPAID: CAC002469623	6158 W 98TH ST	66	637
CINEMA PRODUCTION RE GEPAID: CAC002556448	9700 S SEPULVEDA BLV	66	640
CENTINELA HOSPITAL A GEPAID: CAL000074599	9601 S SEPULVEDA BLV	66	640

Site	Address	Map ID	Page
CENTINELA HOSPITAL A GEPAID: CAL000171188	9601 S SEPULVEDA BLV	66	641
LOS ANGELES WORLD AI GEPAID: CAC002730101	9840 GLASGOW PL	67	645
LOS ANGELES WORLD AI GEPAID: CAC002613113	9808 GLASGOW PL	67	645
LOS ANGELES DEPARTME GEPAID: CAC002614957	9807 GLASGOW PL	67	645
LOS ANGELES WORLD AI GEPAID: CAC002613114	9800 GLASGOW PL	67	646
LOS ANGELES WORLD AI GEPAID: CAC002613111	9740 GLASGOW PL	67	647
LOS ANGELES WORLD AI GEPAID: CAC002636906	9700,9850-2,9725,972	67	647
PHOENIX SOFTWARE INC GEPAID: CAC002270417	9841 AIRPORT BLVD	68	648
HEWLETT-PACKARD GEPAID: CAL000269142	9841 AIRPORT BLVD	68	648
AIRPORT CENTER ASSOC GEPAID: CAD981166903	9841 AIRPORT BLVD	68	650
BUDGET RENT A CAR SY GEPAID: CAL912974193	9775 AIRPORT BLVD	68	654
STRAIGHT LINE TRANSP GEPAID: CAC002187791	9775 AIRPORT BLVD	68	669
MIRKIN PARTNERSHIP GEPAID: CAC001244392	9775 AIRPORT BLVD	68	670
BUDGET RENT A CAR SY GEPAID: CAL000088286	9775 AIRPORT BLVD	68	672
BUDGET RENT GEPAID: CAR000101162	***9775 AIRPORT BLVD***	***68***	***674***
FOUR POINTS BY SHERA GEPAID: CAC002697128	9750 AIRPORT BLVD	68	677
IRP LAX HOTEL GEPAID: CAC002175777	9750 AIRPORT BLVD	68	677
FOUR POINTS SHERATON GEPAID: CAC002660961	9750 AIRPORT BLVD	68	678
9800 LA CIENEGA LLC GEPAID: CAL000340704	9800 S LA CIENEGA BL	69	680
9800 LA CIENEGA LLC GEPAID: CAC002572681	9800 S LA CIENEGA BL	69	680
COMPUTER ASSOCIATES GEPAID: CAR000084228	***9800 LA CIENEGA BLVD***	***69***	***681***
HERBALIFE GEPAID: CAC001082880	9800 LA CIENEGA BLVD	69	682
TRIZECHAHN LA CIENEG GEPAID: CAC002332217	9800 LA CIENEGA BLVD	69	683

Site	Address	Map ID	Page
LAUSD/ NINETY-EIGHT GEPAID: CAD982046377	5431 W 98TH STREET	70	683
MIGUEL ARCIGA DBA PR GEPAID: CAL000320811	6151 W 98TH ST	73	688
ARDEN REALTY GEPAID: CAC002560667	6151 W 98TH ST	73	689
VIP TOURS GEPAID: CAL000223536	9830 BELLANCA AVE	74	691
VIP TOURS GEPAID: CAL000181964	9830 BELLANCA AVE	74	692
A K T C INC GEPAID: CAC002332169	6200 W CENTURY BLVD	75	694
RAYTHEON COMPANY GEPAID: CAL000369625	6150 W CENTURY BLVD	75	694
LOS ANGELES WORLD AI GEPAID: CAC002663155	6150 W CENTURY BLVD	75	698
ROYAL AIRPORT CENTER GEPAID: CAC002587012	5933 W CENTURY BLVD	75	698
ARGUS COMMERCIAL GEPAID: CAC001411728	5933 W CENTURY BLVD	75	699
GENERAL ELECTRIC CRE GEPAID: CAC001310488	5959 W CENTURY BLVD	75	702
AIRPORT CENTER ASSOC GEPAID: CAD981166960	5959 W CENTURY BLVD	75	702
AIRPORT CENTER GEPAID: CAC002579120	5959 CENTURY BLVD	75	703
JAMISON SERVICES INC GEPAID: CAC002626655	5959 W CENTURY BLVD	75	703
SHERATON GATEWAY GEPAID: CAC002626131	6101 W CENTURY BLVD	75	704
SHERIDAN GATEWAY HOT GEPAID: CAC002663876	6101 W CENTURY BLVD	75	704
SHERATON GATEWAY GEPAID: CAC002282545	6101 W CENTURY BLVD	75	705
SHERATON GATEWAY GEPAID: CAC002561729	6101 W CENTURY BLVD	75	705
SHERATON PLAZA GEPAID: CAC001218632	6105 W CENTURY AVE	75	707
CROWN PLAZA HOTEL GEPAID: CAC001274848	5985 W CENTURY BLVD	75	709
EXTRA SPACE STORAGE GEPAID: CAC002592301	6033 W CENTURY BLVD	75	710
ARDEN REALTY GROUP I GEPAID: CAC000763376	6033 W CENTURY BLVD	75	712
EXTRA SPACE STORAGE GEPAID: CAC002607927	6033 W CENTURY BLVD	75	712

Site	Address	Map ID	Page
ARDEN REALTY GEPAID: CAC002614750	6053 W CENTURY BLVD	75	713
AIRPORT CENTER FAMIL GEPAID: CAL000120565	5304 W CENTURY BLVD	76	716
SECOND PART OF AIRPO GEPAID: CAC001055288	5310 WEST CENTURY BL	76	717
PACIFIC BODY PARTS # GEPAID: CAL000116421	5310 WEST CENTURY BL	76	718
CENTURY COACH CRAFT GEPAID: CAL000041120	5310 W CENTURY BLVD	76	718
MEYER SEPARZEDEH INV GEPAID: CAC002178569	5250 W CENTURY BLVD	76	719
LAX QUICK PRINT GEPAID: CAL000113531	5244 WEST CENTURY BL	76	720
R P M LENDERS CORP GEPAID: CAC001477808	5138 W CENTURY BLVD	76	721
CHEVRON STATION NO 9 GEPAID: CAR000122614	5156 W CENTURY BLVD	76	725
CHEVRON 97240 GEPAID: CAL000049864	***5156 WEST CENTURY BL***	***76***	***726***
ARDEN REALTY GEPAID: CAC002593233	5200 W CENTURY BLVD	76	729
ARDEN REALTY GEPAID: CAC002570625	5200 W CENTURY BLVD	76	730
HAPSMITH PRAXI AIRPO GEPAID: CAC000728000	5200 WEST CENTURY BL	76	731
ARDEN REALTY INC GEPAID: CAC001243360	5200 WEST CENTURY BL	76	731
5250 W. CENTURY PART GEPAID: CAC001493376	5225 W CENTURY BLVD	76	736
BP WEST COAST PRODUC GEPAID: CAR000100081	5201 CENTURY BLVD	76	744
LAX ARCO GEPAID: CAL000349143	5201 CENTURY BLVD	76	746
BP WEST COAST PRODUC GEPAID: CAL000225633	5201 CENTURY BLVD	76	746
ARCO PRODUCTS COMPAN GEPAID: CAL000028027	5201 CENTURY BLVD	76	749
QUALITY HOTEL LAX GEPAID: CAC001265744	5249 W CENTURY BLVD	76	752
LQ MANAGEMENT LLC GEPAID: CAC002616052	5249 W CENTURY BLVD	76	752
LQ MANAGEMENT LLC GEPAID: CAC002610346	5249 W CENTURY BLVD	76	753
LACEY 20 LLC GEPAID: CAC002564422	9920 LA CIENEGA BLVD	76	754

EXECUTIVE SUMMARY

Site	Address	Map ID	Page
9920 S LA CIENEGA BU GEPAID: CAL000305168	9920 S LA CIENEGA	76	756
AIRPORT FREEWAY BUIL GEPAID: CAD982036477	9920 LA CIENEGA BLVD	76	757
PACESETTER PRINTING GEPAID: CAL000065991	9920 LA CIENEGA BLVD	76	758
LACY 20, LLC GEPAID: CAC001486464	9920 SO LA CIENEGA B	76	759
SOUTHERN CALIFORNIA GEPAID: CAC002618259	9920 S LA CIENEGA BL	76	760
THE CARLSON COMPANY GEPAID: CAC001267528	9920 LA CIENEGA BLVD	76	760
NAHOP PARTNERS II LP GEPAID: CAC002235049	9901 S LA CIENEGA BL	76	760
BRISAM LAX LLC GEPAID: CAC002634277	9901 S LA CIENEGA BL	76	761
LOS ANGELES DEPARTME GEPAID: CAC002614968	5206,5217,5221 98TH	76	762
HONEYWELL INTERNATIO GEPAID: CAD028445237	9851 SEPULVEDA BLVD	77	769
LA AIRPORT MARRIOTT GEPAID: CAC002739454	5855 W CENTURY BLVD	78	771
LAX MARRIOTT HOTEL GEPAID: CAL000223556	5855 W CENTURY BLVD	78	772
LOS ANGELES AIRPORT GEPAID: CAL000066095	5855 W CENTURY BLVD	78	774
MARRIOT HOTEL & RESO GEPAID: CAC002711025	5855 W CENTURY BLVD	78	776
DIAMOND ROCK HOSPITA GEPAID: CAC002682536	5855 W CENTURY BLVD	78	776
LOS ANGELES AIRPORT GEPAID: CAL000211679	5855 W CENTURY BLVD	78	777
CERTIFIED AVIATION S GEPAID: CAL000350299	10080 INTERNATIONAL	79	778
U S AIR CARGO GEPAID: CAC000768640	10080 INTERNATIONAL	79	779
ASIANA AIR CARGO INC GEPAID: CAC002582260	5758 W CENTURY BLVD	79	781
WORLDWIDE FLIGHT SER GEPAID: CAL000360632	5758 W CENTURY BLVD	79	781
CASARIA TECHNOLOGY I GEPAID: CAC002630195	5758 W CENTURY BLVD	79	783
ASIANA AIRLINES INC GEPAID: CAC002636842	5758 W CENTURY BLVD	79	783
LOS ANGELES HILTON GEPAID: CAC002107232	5711 W CENTURY BLVD	79	785

Site	Address	Map ID	Page
1X LOS ANGELESAIRPOR GEPAID: CAD981381940	5711 W CENTURY BLVD	79	786
FORTUNA ENTERPRISES GEPAID: CAL000324727	5711 W CENTURY BLVD	79	788
LOS ANGELES HILTON H GEPAID: CAC000758640	5711 W CENTURY BLVD	79	789
HILTON AT LOS ANGELE GEPAID: CAC002577055	5711 W CENTURY BLVD	79	790
LAT INVESTMENT CORP GEPAID: CAC001348120	5777 W CENTURY BLVD	79	790
DEVEREAUX CREEK PROP GEPAID: CAC002727176	5777 W CENTURY BLVD	79	791
LAT INVESTMENTS GEPAID: CAL000105273	5777 W CENTURY	79	791
AIRPORT INVESTMENTS GEPAID: CAC001154960	5757 CENTURY BLVD	79	791
TRANSPORTATION SECUR GEPAID: CAR000175703	5757 W CENTURY BLVD	79	793
TRANSPORTATION SECUR GEPAID: CAL000282324	5757 W CENTURY BLVD	79	795
AUTOLOGIC INFORMATIO GEPAID: CAL000141790	5757 CENTURY BLVD ST	79	796
SIERRA SCIENTIFIC IN GEPAID: CAL000369517	5757 W CENTURY BLVD	79	797
TRANS DATA DIGIFLEX GEPAID: CAL000157969	5757 CENTURY BLVD #2	79	799
PACIFIC BELL TELEPHO GEPAID: CAC002602602	5757 W CENTURY BLVD	79	800
SIERRA SCIENTIFIC IN GEPAID: CAC002668785	5757 W CENTURY BLVD	79	800
AIRPORT SPECTRUM LP GEPAID: CAC002698762	5757 W CENTURY BLVD	79	802
AIRPORT SPECTRUM GEPAID: CAC002612475	5757 W CENTURY BLVD	79	803
THRIFTY CAR RENTAL/T GEPAID: CAL000146076	5440 W CENTURY BLVD	80	808
KAM CARS OF AMERICA GEPAID: CAC000947416	5440 W CENTURY BLVD	80	810
UNITED OIL INC GEPAID: CAC002575796	5440 CENTURY BLVD	80	811
DTG OPERATIONS INC D GEPAID: CAL000306118	5440 W CENTURY BLVD	80	811
CITY OF LOS ANGELES GEPAID: CAC002634982	5401 W 99TH PL	80	821
LOS ANGELES WORLD AI GEPAID: CAC002613117	5413 99TH PL	80	822

EXECUTIVE SUMMARY

Site	Address	Map ID	Page
RADISSON HOTEL @ LA GEPAID: CAL000379574	6225 W CENTURY BLVD	81	822
MED AMERICA DEVELOPM GEPAID: CAC002634578	6225 W CENTURY BLVD	81	823
THE RADISON HOTEL LA GEPAID: CAC002626778	6225 W CENTURY BLVD	81	824
RADISSON HOTEL GEPAID: CAC002557950	6225 W CENTURY BLVD	81	824
THE RADISON HOTEL LA GEPAID: CAC002634639	6225 W CENTURY BLVD	81	824
THE RADISON HOTEL LA GEPAID: CAC002663723	6225 W CENTURY BLVD	81	825
RADISSON HOTEL LAX GEPAID: CAL000265660	6225 W CENTURY BLVD	81	825
WYNDHAM LAX GEPAID: CAD982321366	6225 W CENTURY BLVD	81	826
LRW INVESTMENTS GEPAID: CAC001325936	6141 W CENTURY BLVD	82	840
DOLLAR RENTAL CAR GEPAID: CAC000948768	6141 W CENTURY BLVD	82	841
DOLLAR RENT A CAR SO GEPAID: CAD046466611	***6141 WEST CENTURY BL***	***82***	***841***
6171 LIMITED GEPAID: CAC002243977	6171 W CENTURY BLVD	82	846
6171 LIMITED GEPAID: CAC002422631	6171 W CENTURY BLVD	82	846
CENTURY BUILDING CO, GEPAID: CAC000765256	6171 W CENTURY BLVD	82	847
I PROTECT GEPAID: CAC000951080	6151 W CENTURY BLVD,	82	848
INTERVISUAL COMMUNIC GEPAID: CAL000041150	6151 WEST CENTURY BL	82	848
NORTHROP GRUMMAN INC GEPAID: CAC002642399	6151 W CENTURY BLVD	82	849
J.R.C. AIRPORT EXECU GEPAID: CAC002586132	6151 W CENTURY BLVD	82	850
AIRPORT CENTER ASSOC GEPAID: CAD030837033	***6151 W CENTURY BLVD***	***82***	***851***
L A X PRINTING GEPAID: CAL000188856	6151 W CENTURY BLVD	82	852
NORTHROP GRUMMAN INF GEPAID: CAC002676378	6151 W CENTURY BLVD	82	853
AIRPORT HEALTHCARE M GEPAID: CAL000087586	6151 W CENTURY BLVD	82	854
J.R.C. AIRPORT EXECU GEPAID: CAC002573156	6151 W CENTURY BLVD	82	854

Site	Address	Map ID	Page
AMERICAN INTERNATION GEPAID: CAL000163661	5628 W CENTURY BLVD	83	855
KITTYHAWK INTERNATIO GEPAID: CAL000190705	5628 W CENTURY BLVD	83	856
BRITISH AIRWAYS WORL GEPAID: CAC001349688	5600 W CENTURY UNIT	83	857
SOUTH WEST AIRLINES GEPAID: CAC001012032	5600 WEST CENTURY	83	858
SOUTHWEST AIRLINES GEPAID: CAL000142784	5600 CENTURY BLVD.	83	859
BRITISH AIRWAYS WORL GEPAID: CAC002582220	5600 W CENTURY STE 2	83	860
BRITISH AIRWAYS WORL GEPAID: CAC002330513	5600 W CENTURY BLVD	83	861
BRITISH AIRWAYS WORL GEPAID: CAR000204255	5600 W CENTURY BLVD	83	862
CITY OF L A GENERAL GEPAID: CAD981963531	10010 INTERNATIONAL	83	864
CIRCLE K STORES INC GEPAID: CAL000169199	5552 W CENTURY BLVD	84	880
UNOCAL SERVICE STATI GEPAID: CAD981646003	5552 W CENTURY BLVD	84	881
AIRPORT UNION SERVIC GEPAID: CAL912474170	5552 W CENTURY BLVD	84	884
CRLLC 76 #5624 GEPAID: CAL000338009	5552 W CENTURY BLVD	84	884
KAYO OIL CO # 270562 GEPAID: CAL000277361	5552 W CENTURY BLVD	84	885
PANALPINA GEPAID: CAC002122400	5540 W CENTURY BLVD	84	887
L.A. TIMES DISTRIBUT GEPAID: CAC002638765	5540 W CENTURY BLVD	84	887
LAX-CENTURY BLVD TRA GEPAID: CAL000092870	5547 W CENTURY BLVD	84	888
AIRPORT CENTURY INN GEPAID: CAC000972336	5547 WEST CENTURY BL	84	889
LAX-CENTURY BLVD TRA GEPAID: CAC002590267	5547 W CENTURY BLVD	84	890
TESORO REFINING & MA GEPAID: CAL000321893	5551 W CENTURY BLVD	84	898
EQUILON ENTERPRISES GEPAID: CAD981436355	5551 W CENTURY	84	899
DOMBROWSKI FLOWERS GEPAID: CAC000715272	4940 WEST CENTURY BL	85	904
1X EXECUTIVE RENT A GEPAID: CAC000588928	4900 WEST CENTURY BL	85	904

EXECUTIVE SUMMARY

Site	Address	Map ID	Page
COMFORT INN GEPAID: CAC002608196	4922 W CENTURY BLVD	85	904
WARREN PROPERTIES GEPAID: CAC002750135	4949 W CENTURY BLVD	85	908
PIERRE ALWAN GEPAID: CAC002673450	10120 FELTON AVE	86	909
DAVID SHAMBEAU GEPAID: CAC002740928	10104 FELTON AVENUE	86	909
COSMOPOLITIN CLEANER GEPAID: CAR000002352	5000 W CENTURY BLVD	86	912
LAX AIRPORT CLEANERS GEPAID: CAL000284289	5000 W CENTURY BLVD	86	914
COSMOPOLITAN CLEANER GEPAID: CAR000088252	***5000 CENTURY BLVD***	***86***	***915***
WORLDWAY POSTAL CENT GEPAID: CAD981570658	5800 WEST CENTURY BL	87	920
U S POSTAL SERVICE GEPAID: CAX000143487	5800 W CENTURY BLVD	87	923
US POSTAL SERVICE GEPAID: CAC002621004 GEPAID: CAC002653455	5800 W CENTURY BLVD	87	924
LOS ANGELES WORLD AI GEPAID: CAC002671435	1 WORLD WAY	88	927
1X L.A. X INTERNATIO GEPAID: CAC000789952	1 WORLD WAY	88	938
LOS ANGELES AIRPORT GEPAID: CAC001377120	1 WORLD WAY	88	939
US TRANSPORTATION SE GEPAID: CAR000129817	1 WORLD WAY 6TH FLOO	88	940
L3 COMMUNICATIONS CO GEPAID: CAL000322411	1 WORLD WAY	88	941
PERFORMANCE MECHANIC GEPAID: CAC002633720	1 WORLD WAY GATE 106	88	943
PST TERMINAL 1 FUEL GEPAID: CAD981977705	***100 WORLD WAY***	***88***	***944***
AMERICA WEST GEPAID: CAL000129158	100 WORLD WAY TERMIN	88	946
SOUTHWEST AIRLINES C GEPAID: CAL000075720	100 WORLD WAY	88	948
PACIFIC SOUTHWEST AI GEPAID: CAD982017139	100 WORLD WY	88	950
LOS ANGELES INTERNAT GEPAID: CAC002603928	200 WORLD WAY	89	955
AMERICAN TRANS AIR, GEPAID: CAL000124597	200 WORLD WAY	89	956
TERMINAL TWO LA INTL GEPAID: CAD981438369	200 WORLD WAY	89	958

Site	Address	Map ID	Page
AIR NEW ZEALAND GEPAID: CAL000250648	200 WORLD WAY	89	959
MENLO WORLDWIDE FORW GEPAID: CAL000235774	5500 W CENTURY BLVD	90	962
1X BURLINGTON AIR EX GEPAID: CAC000780112	5500 WEST CENTURY BL	90	963
BURLINGTON AIR EXPRE GEPAID: CAC000773952	5500 W CENTURY BLVD	90	963
BURLINGTON AIR EXPRE GEPAID: CAC001029616	5500 WEST CENTURY BL	90	964
EMERY WORLDWIDE GEPAID: CAC002218889	5500 W CENTURY BLVD	90	965
ROSENDIN ELECTRIC GEPAID: CAC001159472	245 WORLD WAY N	91	965
FEDERAL AVIATION ADM GEPAID: CAL000351669	240 WORLD WAY	91	966
LEE'S MAINTENANCE SE GEPAID: CAL000266113	299 WORLD WAY	92	967
VIRGIN AMERICA (LAX) GEPAID: CAL000345279	300 WORLD WAY	92	968
HORIZON AIR INDUSTRI GEPAID: CAL000335035	300 WORLD WAY	92	969
ALASKA AIRLINES LOS GEPAID: CAD983629262	300 WORLD WY TERMINA	92	972
SLC LOS ANGELES LLC GEPAID: CAD981649627	5400 W CENTURY BLVD	93	975
WESTIN HOTEL LAX GEPAID: CAL000384824	***5400 W CENTURY BLVD***	***93***	***977***
WESTIN HOTELS & RESO GEPAID: CAC002659987	5400 W CENTURY BLVD	93	980
CITY OF LOS ANGELES GEPAID: CAL000220237	275 CENTER WAY	94	985
METAL CLAD INSULATIO GEPAID: CAL000251151	10121 BUFORD AVE	95	988
CAMILIO CIAU GEPAID: CAC002726983	10118 BUFORD AVE	95	989
SANBOO CONSTRUCTION GEPAID: CAC002666601	10114 BUFORD AVE	95	989
LOS ANGELES AIRPORT GEPAID: CAC002727231	255 CENTER WAY	96	990
SOUTHERN CALIFORNIA GEPAID: CAC002553720	10200 AVIATION BLVD	97	990
IAC AVIATION GEPAID: CAC002197553	10100 AVIATION BLVD	97	991
PUBLIC STORAGE #2181 GEPAID: CAC002629542	10100 S LA CIENEGA B	98	991

EXECUTIVE SUMMARY

Site	Address	Map ID	Page
EMO TRANS INC. GEPAID: CAC002748450 GEPAID: CAC002572597	5220 W 102ND ST.	99	992
GLASCO AND 102NS ST GEPAID: CAC000884624	5221 W 102ND ST	99	993
LOS ANGELES WORLD AI GEPAID: CAC002655912	5908 AVION DR	100	996
COMMODOTY FORWARDERS GEPAID: CAC002181439	5990 AVION DR	100	997
CATHAY PACIFIC AIRWA GEPAID: CAC002646028	6040 AVION DR	100	1021
MERCURY AIR CARGO IN GEPAID: CAL000343717	6040 AVION DR	100	1021
MERCURY AIR GROUP GEPAID: CAC002655177	6040 AVION DR	100	1023
PW-SMS (PRATT & WHIT GEPAID: CAL000313769	6060 AVION DR DELTA	100	1036
AIR NEW ZEALAND GEPAID: CAC002195145	6011 AVION DR	100	1038
AIR NEW ZEALAND GEPAID: CAC001348392	6011_AVION DR	100	1039
CERTIFIED AVIATION S GEPAID: CAL000373269	5720 AVION DR	101	1040
LOS ANGELES WORLD AI GEPAID: CAC002631898	5720 AVION DR	101	1040
AIRCRAFT SERVICE INT GEPAID: CAL000375328	5720 AVION DR	101	1042
AMERICA WEST AIRLINE GEPAID: CAL000292996	5720 AVION DR STE D	101	1046
DELTA AIRLINES, INC GEPAID: CAC002742909	***5720 AVION DR***	***101***	***1047***
EVERGREEN AVIATION G GEPAID: CAL000351580	5720 AVION DR	101	1049
CUSTOM AIR TRUCKING GEPAID: CAC002565360	5330 W 102ND ST	102	1051
HUGHES AIRCRAFT COMP GEPAID: CAL000002519	5330 W 102ND STREET	102	1052
THE HALE CORPORATION GEPAID: CAC000881176	5315 W 102ND ST	102	1055
DELUXE HOLDINGS INC GEPAID: CAL000319280	5315 W 102ND ST	102	1056
INFORMATION INTL. IN GEPAID: CAL000141791	5335 W 102 ST	102	1059
AIRPORT AUTOMOTIVE C GEPAID: CAL000159050	5345 W 102ND ST.	102	1062
DANZAS AEI GEPAID: CAC002466327	5510 W 102ND ST	103	1064

Site	Address	Map ID	Page
UNITED STAR LINE GEPAID: CAC000887432	5510 W 102ND ST	103	1066
RENO AIR/LOS ANGELES GEPAID: CAL000110580	400 WORLD WAY	106	1070
AMERICAN EAGLE AIRLI GEPAID: CAL000020780	400 WORLD WY	106	1070
LOS ANGELES INTERNAT GEPAID: CAC002653168	380 WORLD WAY	106	1073
1X SECURE AIRPORT IN GEPAID: CAC000862768	5200 WEST 104TH STRE	108	1082
KINGDOM EXPRESS INC GEPAID: CAL000181519	5140 W 104TH ST	108	1082
PRO-TECH DESIGN & MF GEPAID: CAL922603463	5220 WEST 104TH STRE	108	1087
PRECISION SHEET META GEPAID: CAL000345768	5235 W 104TH ST	108	1089
FANSTEEL INC GEPAID: CAD050810829	5235 W 104TH ST	108	1091
MID AMERICA OVERSEAS GEPAID: CAC002590177	5235 W 104TH ST	108	1092
PRINTMASTERS GEPAID: CAL000035995	10311 SO LA CIENEGA	108	1105
DESIGN MODELS INC GEPAID: CAL000004392	10300 GLASGOW PLACE	108	1111
CERTIFIED AUTO BODY GEPAID: CAL000288903	10211 S LA CIENEGA B	108	1112
CERTIFIED AUTO BODY GEPAID: CAL000249170	10211 S LA CIENEGA B	108	1113
TRON CONSTRUCTION IN GEPAID: CAC002653931	10224 REDFERN AVE	109	1114
VIRGIN AMERICA GEPAID: CAL000332557	600 WORLD WAY	110	1115
ALASKA AIRLINES GEPAID: CAR000224089	600 WORLD WAY	110	1116
HORIZON AIR INDUSTRI GEPAID: CAL000372117	600 WORLD WAY	110	1119
LA WORLD AIRPORTS GEPAID: CAC002663280	***500 WORLD WAY***	***111***	***1120***
MODERN PLATING COMPA GEPAID: CAD008250383	5400 W 104TH ST	112	1124
MODERN PLATING CO GEPAID: CAL000317570	5400 W 104TH	112	1128
IAC AVIATION LLC GEPAID: CAC002202561	5320 W 104TH ST	112	1141
NATIONAL TECHNICAL S GEPAID: CAD134482280	5320 W 104TH ST	112	1141

EXECUTIVE SUMMARY

Site	Address	Map ID	Page
AIRBORNE COMPONENTS GEPAID: CAL000135441	5320 WEST 104TH ST	112	1149
NATIONAL TECHNICAL S GEPAID: CAL000055378	5300 WEST 104TH ST	112	1151
ABLE FREIGHT SERVICE GEPAID: CAL000240476	5340 W 104TH ST	112	1152
1X CASTELAZO AND ASS GEPAID: CAC000779984	5420 WEST 104TH STRE	112	1152
ROCK IT CARGO USA LL GEPAID: CAR000204461	5432 W 104TH ST	112	1154
ROC-IT CARGO GEPAID: CAC002603434	5438 W 104TH ST	112	1154
PANNONIA GROUP INC D GEPAID: CAL000370867	5441 W 104TH ST	112	1156
SYNERGY CARGO LOGIST GEPAID: CAC001334128	5451 W 104TH ST	112	1157
GRILEY AIR FREIGHT GEPAID: CAP000219386	5341 W 104TH ST	112	1159
CLEAN ENERGY FUELS GEPAID: CAL000251442	10400 AVIATION BLVD	113	1161
CITY OF L A GENERAL GEPAID: CAD981988025	10601 S SEPULVEDA BL	115	1166
LA FIRE STATION 80 GEPAID: CAD981964133	***10435 S SEPULVEDA AV***	***115***	***1167***
CITY OF LA - LA WORL GEPAID: CAC002729899	10285 S SEPULVEDA BL	115	1170
TRON CONSTRUCTION IN GEPAID: CAC002653921	10521 FELTON AVE	116	1171
UNITED PARCEL SERVIC GEPAID: CAC002188134	10620 S LA CIENEGA B	117	1171
SANTANA CUSTOM REFIN GEPAID: CAL000125441	10610 S LA CIENEGA B	117	1171
BEST PACKING GEPAID: CAC002639583	5140 W 106TH ST	117	1174
MOJAC GEPAID: CAP400477692	5140 106TH ST UNIT L	117	1175
FOUR WINDS GEPAID: CAL000145845	5134 106TH ST	117	1176
KING BRESLIN TRUCKIN GEPAID: CAC001103024	5139 WEST 106TH STRE	117	1179
PHARMACO-KINESIS COR GEPAID: CAL000370148	10524 S LA CIENEGA B	117	1180
W.W. GRAINGER INC GEPAID: CAL000335876	10804 S LA CIENEGA B	118	1180

CA ENVIROSTOR: The Department of Toxic Substances Control's (DTSC's) Site Mitigation and Brownfields Reuse Program's (SMBRP's) EnviroStor database identifes sites that have known contamination or sites for which there may be reasons to investigate further. The database includes the following site types: Federal Superfund sites (National Priorities List (NPL)); State Response, including Military Facilities and State Superfund; Voluntary Cleanup; and School sites. EnviroStor provides similar information to the information that was available in CalSites, and provides additional site information, including, but not limited to, identification of formerly-contaminated properties that have been released for reuse, properties where environmental deed restrictions have been recorded to prevent inappropriate land uses, and risk characterization information that is used to assess potential impacts to public health and the environment at contaminated sites.

A review of the CA ENVIROSTOR list, as provided by EDR, and dated 05/04/2015 has revealed that there are 14 CA ENVIROSTOR sites within the searched area.

Site	Address	Map ID	Page
RHO-CHEM LLC Facility Id: 80001571 Facility Id: 19290198 Status: Active Status: Refer: RCRA	***425 ISIS AVENUE***	***4***	***37***
ALAMO RENT-A-CAR Facility Id: 19370021 Status: Refer: Other Agency	***9020 AVIATION BLVD***	***19***	***246***
OAK STREET ELEMENTAR Facility Id: 60001399 Status: No Further Action	633 S. OAK STREET	24	303
LOS ANGELES AFS ANNE Facility Id: 80000413 Status: Inactive - Needs Evaluation		38	425
DOUGLAS AIRCRAFT CO. Facility Id: 80000836 Status: Inactive - Needs Evaluation		49	503
PACIFIC AVIATION INC Facility Id: 80001123 Status: Inactive - Needs Evaluation		58	556
LAX TAXILANE D 10 IM Facility Id: 80000841 Status: No Further Action	***1 WORLD WAY***	***88***	***928***
UNITED AIRLINES INC Facility Id: 71003528 Status: Refer: Other Agency	***6020 AVION DR***	***100***	***1004***
FANSTEEL INC Facility Id: 80001407 Status: ° Inactive	5235 W 104TH ST	108	1104
TETRA GRAPHICS SITE Facility Id: 19270329 Status: Refer: Other Agency	***10310 GLASGOW PLACE***	***108***	***1107***
MODERN PLATING COMPA Facility Id: 71003768 Status: Active	5400 104TH STREET	112	1125
LA MUNICIPAL AIRPORT Facility Id: 80000291 Status: Inactive - Needs Evaluation		112	1138

Site	Address	Map ID	Page
MINES FIELD Facility Id: 80000735 Status: Inactive - Needs Evaluation		112	1139
HUGHES AIRCRAFT ARPT Facility Id: 19360516 Status: Refer: Other Agency	***5340 W 104TH ST***	***112***	***1150***

EDR PROPRIETARY RECORDS

EDR US Hist Auto Stat: EDR has searched selected national collections of business directories and has collected listings of potential gas station/filling station/service station sites that were available to EDR researchers. EDR's review was limited to those categories of sources that might, in EDR's opinion, include gas station/filling station/service station establishments. The categories reviewed included, but were not limited to gas, gas station, gasoline station, filling station, auto, automobile repair, auto service station, service station, etc. This database falls within a category of information EDR classifies as "High Risk Historical Records", or HRHR. EDR's HRHR effort presents unique and sometimes proprietary data about past sites and operations that typically create environmental concerns, but may not show up in current government records searches.

A review of the EDR US Hist Auto Stat list, as provided by EDR, has revealed that there are 35 EDR US Hist Auto Stat sites within the searched area.

Site	Address	Map ID	Page
Not reported	8530 AIRPORT BLVD	7	191
Not reported	8816 S SEPULVEDA BLV	9	207
Not reported	644 ISIS AVE	16	231
Not reported	9020 AVIATION BLVD	19	253
Not reported	9210 S SEPULVEDA BLV	22	287
Not reported	8921 S SEPULVEDA BLV	22	300
Not reported	717 HINDRY AVE	26	312
Not reported	9010 BELLANCA AVE	27	318
Not reported	9200 AVIATION BLVD	37	369
Not reported	1213 W ARBOR VITAE S	37	379
Not reported	9131 AVIATION BLVD	37	396
Not reported	5740 ARBOR VITAE ST	38	422
Not reported	5200 ARBOR VITAE ST	39	427
Not reported	9133 S LA CIENEGA BL	39	429
CRUZIER BROS	544 W ARBOR VITAE	40	433
Not reported	510 W ARBOR VITAE ST	40	433
Not reported	701 W ARBOR VITAE ST	40	435
Not reported	615 W ARBOR VITAE ST	40	436
Not reported	1021 W ARBOR VITAE S	43	438
Not reported	5600 ARBOR VITAE ST	44	455
Not reported	5357 W 96TH ST	51	515
Not reported	9841 AIRPORT BLVD	68	648
Not reported	6151 W 98TH ST	73	689
Not reported	5933 W CENTURY BLVD	75	699
Not reported	6033 W CENTURY BLVD	75	716
Not reported	5250 W CENTURY BLVD	76	720
Not reported	5138 W CENTURY BLVD	76	721
Not reported	5156 W CENTURY BLVD	76	721

Site	Address	Map ID	Page
Not reported	5551 W CENTURY BLVD	84	897
Not reported	4919 W CENTURY BLVD	85	908
Not reported	1 WORLD WAY	88	937
Not reported	5345 W 102ND ST	102	1061
Not reported	900 WORLD WAY	104	1068
Not reported	900 WORLD WAY	104	1068
Not reported	5400 W 104TH ST	112	1128

EDR US Hist Cleaners: EDR has searched selected national collections of business directories and has collected listings of potential dry cleaner sites that were available to EDR researchers. EDR's review was limited to those categories of sources that might, in EDR's opinion, include dry cleaning establishments. The categories reviewed included, but were not limited to dry cleaners, cleaners, laundry, laundromat, cleaning/laundry, wash & dry etc. This database falls within a category of information EDR classifies as "High Risk Historical Records", or HRHR. EDR's HRHR effort presents unique and sometimes proprietary data about past sites and operations that typically create environmental concerns, but may not show up in current government records searches.

A review of the EDR US Hist Cleaners list, as provided by EDR, has revealed that there are 12 EDR US Hist Cleaners sites within the searched area.

Site	Address	Map ID	Page
MICHAELS CLEANERS	8736 S SEPULVEDA BLV	9	210
Not reported	8939 S SEPULVEDA BLV	22	296
Not reported	6306 W 89TH ST	22	301
FINLEY'S CLEANERS NO	5216 ARBOR VITAE	39	428
WHITMORE CLEANERS	825 W ARBOR VITAE ST	39	429
MARKET CLEANERS & LA	600 W ARBOR VITAE ST	40	431
FONTAINE DAVID	445 W ARBOR VITAE	40	435
AIR HARBOR CLEANERS	939 W ARBOR VITAE ST	41	437
Not reported	5302 W 96TH ST	51	513
Not reported	5249 W CENTURY BLVD	76	752
BENNETT CLEANERS	5012 W CENTURY BLVD	86	911
Not reported	5000 W CENTURY BLVD	86	918

CA RGA LUST: The EDR Recovered Government Archive Leaking Underground Storage Tank database provides a list of LUST incidents derived from historical databases and includes many records that no longer appear in current government lists. Compiled from Records formerly available from the State Water Resources Control Board in California.

A review of the CA RGA LUST list, as provided by EDR, has revealed that there are 53 CA RGA LUST sites within the searched area.

Site	Address	Map ID	Page
FRITO-LAY, INC	8731 BELLANCA AVE	3	20
FRITO-LAY, INC	8731 BELLANCA AVE	3	20
FRITO-LAY, INC	8734 BELLANCA AVE	3	25
ALAMO	9020 AVIATION BLVD.	19	254
YOUR MAN TOUR	8831 AVIATION BLVD.	19	269
YOUR MAN TOUR	8831 AVIATION BLVD	19	269
BARNES WHOLESALE INC	740 S GLASGOW AVE	34	325

Site	Address	Map ID	Page
BARNES WHOLESALE INC	740 SOUTH GLASGOW AV	34	326
MERLE NORMAN COSMETI	9130 BELLANCA AVE	35	332
MERLE NORMAN COSMETI	9130 BELLANCA AVE	35	333
HERTZ CORPORATION	9000 AIRPORT BLVD.	36	352
HERTZ LAX CUSTOMER F	9029 AIRPORT BLVD	36	363
HERTZ LAX CUSTOMER F	9029 AIRPORT BLVD	36	363
HARRY'S AIRPORT GARA	9131 AVIATION BLVD S	37	385
COLLINS TRUST	9121 AVIATION BLVD	37	397
COLLINS TURST	9121 AVIATION BLVD	37	400
COLLING TRUST PROPER	9117 AVIATION BLVD	37	414
COLLINS TRUST PROPER	9117-9121 AVIATION B	37	414
COLLINS TRUST PROPER	9117 AVIATION BLVD	37	414
NATIONAL CAR RENTAL	9419 AIRPORT BLVD	46	476
AVIS/FORMER NATIONAL	9419 AIRPORT BLVD	46	481
NATIONAL CAR RENTAL	9419 AIRPORT BLVD	46	481
NATIONAL CAR RENTAL	9419 AIRPORT BLVD.	46	481
AVIS RENT-A-CAR	9217 AIRPORT BLVD	46	489
AVIS RENT-A-CAR	9217 AIRPORT BLVD	46	489
AVIS RENT-A-CAR	9217 AIRPORT BLVD.	46	493
BUDGET RENT-A-CAR	9775 AIRPORT BLVD	68	669
BUDGET RENT-A-CAR	9775 AIRPORT BLVD	68	671
RESORT RENT A CAR	6151 W 98TH ST	73	691
LAFD - FIRE STATION	10010 S INTERNATIONA	83	866
76 PRODUCTS STATION	5552 CENTURY BLVD W	84	873
76 PRODUCTS STATION	5552 CENTURY BLVD W	84	873
UNOCAL #3272	5552 CENTURY BLVD W	84	884
INGLEWOOD TRANSMISSI	4919 WEST CENTURY BL	85	905
LOS ANGELES AIRPORT	1 WORLD WY	88	928
LOS ANGELES AIRPORT	1 WORLD WAY	88	939
FAA LAX CONTROL TOWE	1 WORLD WAY	88	941
FAA LAX CONTROL TOWE	1 WORLD WAY	88	941
TERMINAL #1 LAX	100 WORLD WAY	88	944
TERMINAL #1 LAX	100 WORLD WY	88	947
TERMINAL #1 LAX	100 WORLD WY	88	954
LAX TERMINAL 2	200 WORLD WY	89	955
LAX TERMINAL 2	200 WORLD WAY	89	955
LOS ANGELES	200 WORLD WAY	89	957
LAX TERMINAL 2	200 WORLD WY	89	958
UNITED AIRLINES	6010 AVION DRIVE	100	998
UNITED AIRLINES	6010 AVION DR	100	998
UNITED AIRLINES	6020 AVION DR	100	1020
UNITED AIRLINES	6020 AVION DR	100	1020
WESTERN AIRLINES	6060 AVION DRIVE	100	1038
TERMINAL 6 LAX	600 WORLD WY	110	1114
TERMINAL 6 LAX	600 WORLD WY	110	1115
TERMINAL 6 LAX	600 WORLD WAY	110	1115

EXECUTIVE SUMMARY

Please refer to the end of the findings report for unmapped orphan sites due to poor or inadequate address information.

MAP FINDINGS SUMMARY

Database	Total Plotted
FEDERAL RECORDS	
NPL	0
Delisted NPL	0
CERCLIS	1
CERC-NFRAP	5
CORRACTS	3
RCRA-TSDF	3
RCRA-LQG	15
RCRA-SQG	50
US ENG CONTROLS	0
US INST CONTROL	0
ERNS	28
US BROWNFIELDS	0
FUDS	1
ROD	0
UMTRA	0
TRIS	1
TSCA	0
SSTS	0
RMP	0
US AIRS	2
LEAD SMELTERS	0
2020 COR ACTION	1
PRP	0
EPA WATCH LIST	1
US FIN ASSUR	1
SCRD DRYCLEANERS	0
STATE AND LOCAL RECORDS	
CA HIST Cal-Sites	0
CA Toxic Pits	0
CA SWF/LF	1
CA UIC	0
CA LUST	45
CA FID UST	98
CA SLIC	21
CA UST	45
CA HIST UST	76
CA LIENS	0
NY MANIFEST	1
AZ MANIFEST	1
CA SWEEPS UST	114
CA CHMIRS	40
CA AST	2
CA VCP	0
CA DRYCLEANERS	3
CA ENF	9
CA RESPONSE	1

MAP FINDINGS SUMMARY

Database	Total Plotted
CA HAZNET	513
CA ENVIROSTOR	14
TRIBAL RECORDS	
INDIAN RESERV	0
INDIAN ODI	0
EDR PROPRIETARY RECORDS	
EDR MGP	0
EDR US Hist Auto Stat	35
EDR US Hist Cleaners	12
CA RGA LUST	53
CA RGA LF	0

NOTES:

Sites may be listed in more than one database

MAP FINDINGS

Map ID / Direction / Distance / Distance (ft.) | Site | Database(s) | EDR ID Number / EPA ID Number

1 **7-ELEVEN STORE #18869** — **CA FID UST** **S101585028**
5880 W MANCHESTER AVE — **CA SWEEPS UST** **N/A**
LOS ANGELES, CA 90045

CA FID UST:

Facility ID:	19018506
Regulated By:	UTNKI
Regulated ID:	Not reported
Cortese Code:	Not reported
SIC Code:	Not reported
Facility Phone:	2133704843
Mail To:	Not reported
Mailing Address:	5880 W MANCHESTER AVE
Mailing Address 2:	Not reported
Mailing City,St,Zip:	LOS ANGELES 900450000
Contact:	Not reported
Contact Phone:	Not reported
DUNs Number:	Not reported
NPDES Number:	Not reported
EPA ID:	Not reported
Comments:	Not reported
Status:	Inactive

SWEEPS UST:

Status:	Not reported
Comp Number:	5958
Number:	Not reported
Board Of Equalization:	Not reported
Referral Date:	Not reported
Action Date:	Not reported
Created Date:	Not reported
Owner Tank Id:	Not reported
SWRCB Tank Id:	Not reported
Tank Status:	Not reported
Capacity:	Not reported
Active Date:	Not reported
Tank Use:	Not reported
STG:	Not reported
Content:	Not reported
Number Of Tanks:	Not reported

---

1 **7 ELEVEN STORE 18867** — **RCRA-SQG** **1000282010**
5880 MANCHESTER — **CA HIST UST** **CAD981464035**
LOS ANGELES, CA 90045

RCRA-SQG:

Date form received by agency:	12/11/1992
Facility name:	7 ELEVEN STORE 18867
Facility address:	5880 MANCHESTER LOS ANGELES, CA 90045
EPA ID:	CAD981464035
Mailing address:	STONERIDGE MALL RD 310 PLEASANTON, CA 94588
Contact:	BUD GOOD
Contact address:	5820 STONERIDGE MALL RD 310 PLEASANTON, CA 94588
Contact country:	US
Contact telephone:	(510) 463-2711
Contact email:	Not reported

7 ELEVEN STORE 18867 (Continued) **1000282010**

EPA Region: 09
Classification: Small Small Quantity Generator
Description: Handler: generates more than 100 and less than 1000 kg of hazardous waste during any calendar month and accumulates less than 6000 kg of hazardous waste at any time; or generates 100 kg or less of hazardous waste during any calendar month, and accumulates more than 1000 kg of hazardous waste at any time

Owner/Operator Summary:
Owner/operator name: THE SOUTHLAND CORP
Owner/operator address: 5820 STONERIDGE MALL RD 310
PLEASANTON, CA 94588
Owner/operator country: Not reported
Owner/operator telephone: (510) 463-2711
Legal status: Private
Owner/Operator Type: Owner
Owner/Op start date: Not reported
Owner/Op end date: Not reported

Handler Activities Summary:
U.S. importer of hazardous waste: No
Mixed waste (haz. and radioactive): No
Recycler of hazardous waste: No
Transporter of hazardous waste: No
Treater, storer or disposer of HW: No
Underground injection activity: No
On-site burner exemption: No
Furnace exemption: No
Used oil fuel burner: No
Used oil processor: No
User oil refiner: No
Used oil fuel marketer to burner: No
Used oil Specification marketer: No
Used oil transfer facility: No
Used oil transporter: No

Violation Status: No violations found

HIST UST:
Region: STATE
Facility ID: 00000005300
Facility Type: Gas Station
Other Type: Not reported
Contact Name: JAMES FOWLER
Telephone: 2133704843
Owner Name: THE SOUTHLAND CORPORATION
Owner Address: 1240 S. STATE COLLEGE BLVD., S
Owner City,St,Zip: ANAHEIM, CA 92806
Total Tanks: 0003

Tank Num: 001
Container Num: 1
Year Installed: 1981
Tank Capacity: 00012000
Tank Used for: PRODUCT
Type of Fuel: UNLEADED
Container Construction Thickness: Not reported

MAP FINDINGS

Map ID
Direction
Distance
Distance (ft.) Site | Database(s) | EDR ID Number | EPA ID Number

7 ELEVEN STORE 18867 (Continued) **1000282010**

Leak Detection: Stock Inventor, 10

Tank Num: 002
Container Num: 2
Year Installed: 1981
Tank Capacity: 00012000
Tank Used for: PRODUCT
Type of Fuel: REGULAR
Container Construction Thickness: Not reported
Leak Detection: Stock Inventor, 10

Tank Num: 003
Container Num: 3
Year Installed: 1981
Tank Capacity: 00012000
Tank Used for: PRODUCT
Type of Fuel: 06
Container Construction Thickness: Not reported
Leak Detection: Stock Inventor, 10

---

1 **7-ELEVEN INC** **CA HAZNET** **S112915441**
5880 MANCHESTER AVE **N/A**
LOS ANGELES, CA 90706

HAZNET:
envid: S112915441
Year: 2001
GEPAID: CAC002359935
Contact: ISABEL LARGAESPADA__EXT 25
Telephone: 9099826979
Mailing Name: Not reported
Mailing Address: 264 INDUSTRY WAY
Mailing City,St,Zip: UPLAND, CA 917640000
Gen County: Not reported
TSD EPA ID: AZC950823111
TSD County: Not reported
Waste Category: Asbestos containing waste
Disposal Method: Not reported
Tons: 6.23
Facility County: Los Angeles

---

2 **TTM PRINTED CIRCUT GROUP INC.** **CERC-NFRAP** **1015732638**
339 S ISIS AVE. **CORRACTS** **CAD008292005**
INGLEWOOD, CA 90301 **RCRA-TSDF**
RCRA-LQG

CERC-NFRAP:
Site ID: 0900342
Federal Facility: Not a Federal Facility
NPL Status: Not on the NPL
Non NPL Status: NFRAP-Site does not qualify for the NPL based on existing information

CERCLIS-NFRAP Site Contact Details:
Contact Sequence ID: 13288888.00000
Person ID: 13003854.00000

TTM PRINTED CIRCUT GROUP INC. (Continued) **1015732638**

Contact Sequence ID: 13294483.00000
Person ID: 13003858.00000

Contact Sequence ID: 13300341.00000
Person ID: 13004003.00000

Program Priority:
Description: RCRA Deferral Audit

Description: RCRA Deferral - New Decision

Description: RCRA Deferral - Further Superfund Assessment

CERCLIS-NFRAP Assessment History:
Action: ARCHIVE SITE
Date Started: / /
Date Completed: 01/23/96
Priority Level: Not reported

Action: DISCOVERY
Date Started: / /
Date Completed: 08/24/90
Priority Level: Not reported

Action: PRELIMINARY ASSESSMENT
Date Started: / /
Date Completed: 02/28/91
Priority Level: Deferred to RCRA (Subtitle C)

CORRACTS:

EPA ID: CAD008292005
EPA Region: 09
Area Name: ENHANCED AREA 6
Actual Date: 20011102
Action: CA150 - RFI Workplan Approved
NAICS Code(s): 334412
Bare Printed Circuit Board Manufacturing
Original schedule date: Not reported
Schedule end date: Not reported

EPA ID: CAD008292005
EPA Region: 09
Area Name: AREAS 1 THRU 5
Actual Date: 20030403
Action: CA200 - RFI Approved
NAICS Code(s): 334412
Bare Printed Circuit Board Manufacturing
Original schedule date: Not reported
Schedule end date: Not reported

EPA ID: CAD008292005
EPA Region: 09
Area Name: ENHANCED AREA 6
Actual Date: 20030403

TTM PRINTED CIRCUT GROUP INC. (Continued) **1015732638**

Action: CA200 - RFI Approved
NAICS Code(s): 334412
Bare Printed Circuit Board Manufacturing
Original schedule date: Not reported
Schedule end date: Not reported

EPA ID: CAD008292005
EPA Region: 09
Area Name: AREAS 1 THRU 5
Actual Date: 20021007
Action: CA150 - RFI Workplan Approved
NAICS Code(s): 334412
Bare Printed Circuit Board Manufacturing
Original schedule date: Not reported
Schedule end date: Not reported

EPA ID: CAD008292005
EPA Region: 09
Area Name: ENHANCED AREA 6
Actual Date: 20021007
Action: CA200 - RFI Approved
NAICS Code(s): 334412
Bare Printed Circuit Board Manufacturing
Original schedule date: Not reported
Schedule end date: Not reported

EPA ID: CAD008292005
EPA Region: 09
Area Name: ENHANCED AREA 6
Actual Date: 20021007
Action: CA150 - RFI Workplan Approved
NAICS Code(s): 334412
Bare Printed Circuit Board Manufacturing
Original schedule date: Not reported
Schedule end date: Not reported

EPA ID: CAD008292005
EPA Region: 09
Area Name: AREAS 1 THRU 5
Actual Date: 20011214
Action: CA150 - RFI Workplan Approved
NAICS Code(s): 334412
Bare Printed Circuit Board Manufacturing
Original schedule date: Not reported
Schedule end date: Not reported

EPA ID: CAD008292005
EPA Region: 09
Area Name: ENHANCED AREA 6
Actual Date: 20011214
Action: CA150 - RFI Workplan Approved
NAICS Code(s): 334412
Bare Printed Circuit Board Manufacturing
Original schedule date: Not reported
Schedule end date: Not reported

EPA ID: CAD008292005

TTM PRINTED CIRCUT GROUP INC. (Continued) **1015732638**

EPA Region: 09
Area Name: AREAS 1 THRU 5
Actual Date: 20030324
Action: CA200 - RFI Approved
NAICS Code(s): 334412
Bare Printed Circuit Board Manufacturing
Original schedule date: Not reported
Schedule end date: Not reported

EPA ID: CAD008292005
EPA Region: 09
Area Name: AREAS 1 THRU 5
Actual Date: 19910226
Action: CA075ME - CA Prioritization, Facility or area was assigned a medium corrective action priority
NAICS Code(s): 334412
Bare Printed Circuit Board Manufacturing
Original schedule date: Not reported
Schedule end date: Not reported

EPA ID: CAD008292005
EPA Region: 09
Area Name: AREAS 1 THRU 5
Actual Date: 20031028
Action: CA300 - CMS Workplan Approved
NAICS Code(s): 334412
Bare Printed Circuit Board Manufacturing
Original schedule date: Not reported
Schedule end date: Not reported

EPA ID: CAD008292005
EPA Region: 09
Area Name: ENHANCED AREA 6
Actual Date: 20031028
Action: CA300 - CMS Workplan Approved
NAICS Code(s): 334412
Bare Printed Circuit Board Manufacturing
Original schedule date: Not reported
Schedule end date: Not reported

EPA ID: CAD008292005
EPA Region: 09
Area Name: AREAS 1 THRU 5
Actual Date: 20000731
Action: CA150 - RFI Workplan Approved
NAICS Code(s): 334412
Bare Printed Circuit Board Manufacturing
Original schedule date: Not reported
Schedule end date: Not reported

RCRA-TSDF:
Date form received by agency: 06/29/2012
Facility name: TTM PRINTED CIRCUT GROUP INC.
Facility address: 339 S ISIS AVE.
INGLEWOOD, CA 90301
EPA ID: CAD008292005
Mailing address: S HARBOR BLVD.

TTM PRINTED CIRCUT GROUP INC. (Continued) **1015732638**

SANTA ANA, CA 92704
Contact: GARY KLUECKMAN
Contact address: S HARBOR BLVD.
SANTA ANA, CA 92704
Contact country: US
Contact telephone: (714) 414-9096
Contact email: GKLUECKMAN@TTMTECH.COM
EPA Region: 09
Land type: Private
Classification: TSDF
Description: Handler is engaged in the treatment, storage or disposal of hazardous waste
Classification: Large Quantity Generator
Description: Handler: generates 1,000 kg or more of hazardous waste during any calendar month; or generates more than 1 kg of acutely hazardous waste during any calendar month; or generates more than 100 kg of any residue or contaminated soil, waste or other debris resulting from the cleanup of a spill, into or on any land or water, of acutely hazardous waste during any calendar month; or generates 1 kg or less of acutely hazardous waste during any calendar month, and accumulates more than 1 kg of acutely hazardous waste at any time; or generates 100 kg or less of any residue or contaminated soil, waste or other debris resulting from the cleanup of a spill, into or on any land or water, of acutely hazardous waste during any calendar month, and accumulates more than 100 kg of that material at any time

Owner/Operator Summary:
Owner/operator name: TYCO INTERNATIONAL
Owner/operator address: 1 TYCO PARK
EXETER, NH 03833
Owner/operator country: Not reported
Owner/operator telephone: (603) 778-9700
Legal status: Private
Owner/Operator Type: Owner
Owner/Op start date: Not reported
Owner/Op end date: Not reported

Owner/operator name: TTM TECHNOLOGIES, INC.
Owner/operator address: S HARBOR BLVD.
SANTA ANA, CA 92704
Owner/operator country: Not reported
Owner/operator telephone: (714) 327-3000
Legal status: Private
Owner/Operator Type: Owner
Owner/Op start date: 09/01/2009
Owner/Op end date: Not reported

Owner/operator name: RAY OLINGER
Owner/operator address: S ISIS AVE.
INGLEWOOD, CA 90301
Owner/operator country: Not reported
Owner/operator telephone: Not reported
Legal status: Private
Owner/Operator Type: Operator
Owner/Op start date: 01/01/2012
Owner/Op end date: Not reported

TTM PRINTED CIRCUT GROUP INC. (Continued) **1015732638**

Owner/operator name: TYCO INTERNATIONAL LTD
Owner/operator address: 1 TYCO PARK
EXETER, NH 03833
Owner/operator country: Not reported
Owner/operator telephone: (603) 778-9700
Legal status: Private
Owner/Operator Type: Owner
Owner/Op start date: Not reported
Owner/Op end date: Not reported

Handler Activities Summary:
U.S. importer of hazardous waste: No
Mixed waste (haz. and radioactive): No
Recycler of hazardous waste: No
Transporter of hazardous waste: No
Treater, storer or disposer of HW: No
Underground injection activity: No
On-site burner exemption: No
Furnace exemption: No
Used oil fuel burner: No
Used oil processor: No
User oil refiner: No
Used oil fuel marketer to burner: No
Used oil Specification marketer: No
Used oil transfer facility: No
Used oil transporter: No

. Waste code: F001
. Waste name: THE FOLLOWING SPENT HALOGENATED SOLVENTS USED IN DEGREASING: TETRACHLOROETHYLENE, TRICHLORETHYLENE, METHYLENE CHLORIDE, 1,1,1-TRICHLOROETHANE, CARBON TETRACHLORIDE AND CHLORINATED FLUOROCARBONS; ALL SPENT SOLVENT MIXTURES/BLENDS USED IN DEGREASING CONTAINING, BEFORE USE, A TOTAL OF TEN PERCENT OR MORE (BY VOLUME) OF ONE OR MORE OF THE ABOVE HALOGENATED SOLVENTS OR THOSE SOLVENTS LISTED IN F002, F004, AND F005; AND STILL BOTTOMS FROM THE RECOVERY OF THESE SPENT SOLVENTS AND SPENT SOLVENT MIXTURES.

. Waste code: F002
. Waste name: THE FOLLOWING SPENT HALOGENATED SOLVENTS: TETRACHLOROETHYLENE, METHYLENE CHLORIDE, TRICHLOROETHYLENE, 1,1,1-TRICHLOROETHANE, CHLOROBENZENE, 1,1,2-TRICHLORO-1,2,2-TRIFLUOROETHANE, ORTHO-DICHLOROBENZENE, TRICHLOROFLUOROMETHANE, AND 1,1,2, TRICHLOROETHANE; ALL SPENT SOLVENT MIXTURES/BLENDS CONTAINING, BEFORE USE, A TOTAL OF TEN PERCENT OR MORE (BY VOLUME) OF ONE OR MORE OF THE ABOVE HALOGENATED SOLVENTS OR THOSE SOLVENTS LISTED IN F001, F004, AND F005; AND STILL BOTTOMS FROM THE RECOVERY OF THESE SPENT SOLVENTS AND SPENT SOLVENT MIXTURES.

Historical Generators:
Date form received by agency: 06/15/2010
Site name: TTM PRINTED CIRCUIT GROUP INC. LA
Classification: Large Quantity Generator

. Waste code: 132
. Waste name: 132

MAP FINDINGS

Map ID
Direction
Distance
Distance (ft.) Site | Database(s) | EDR ID Number | EPA ID Number

TTM PRINTED CIRCUT GROUP INC. (Continued) **1015732638**

. Waste code: 171
. Waste name: 171

. Waste code: 181
. Waste name: 181

. Waste code: 792
. Waste name: 792

. Waste code: D002
. Waste name: CORROSIVE WASTE

. Waste code: D008
. Waste name: LEAD

. Waste code: F006
. Waste name: WASTEWATER TREATMENT SLUDGES FROM ELECTROPLATING OPERATIONS, EXCEPT FROM THE FOLLOWING PROCESSES: (1) SULFURIC ACID ANODIZING OF ALUMINUM; (2) TIN PLATING ON CARBON STEEL; (3) ZINC PLATING (SEGREGATED BASIS) ON CARBON STEEL; (4) ALUMINUM OR ZINC-ALUMINUM PLATING ON CARBON STEEL; (5) CLEANING/STRIPPING ASSOCIATED WITH TIN, ZINC, AND ALUMINUM PLATING ON CARBON STEEL; AND (6) CHEMICAL ETCHING AND MILLING OF ALUMINUM.

Date form received by agency: 02/22/2008
Site name: TTM PRINTED CIRCUIT GROUP, INC. LA
Classification: Large Quantity Generator

. Waste code: D001
. Waste name: IGNITABLE WASTE

. Waste code: D002
. Waste name: CORROSIVE WASTE

. Waste code: D008
. Waste name: LEAD

. Waste code: F003
. Waste name: THE FOLLOWING SPENT NONHALOGENATED SOLVENTS: XYLENE, ACETONE, ETHYL ACETATE, ETHYL BENZENE, ETHYL ETHER, METHYL ISOBUTYL KETONE, N-BUTYL ALCOHOL, CYCLOHEXANONE, AND METHANOL; ALL SPENT SOLVENT MIXTURES/BLENDS CONTAINING, BEFORE USE, ONLY THE ABOVE SPENT NONHALOGENATED SOLVENTS; AND ALL SPENT SOLVENT MIXTURES/BLENDS CONTAINING, BEFORE USE, ONE OR MORE OF THE ABOVE NONHALOGENATED SOLVENTS, AND A TOTAL OF TEN PERCENT OR MORE (BY VOLUME) OF ONE OR MORE OF THOSE SOLVENTS LISTED IN F001, F002, F004, AND F005; AND STILL BOTTOMS FROM THE RECOVERY OF THESE SPENT SOLVENTS AND SPENT SOLVENT MIXTURES.

. Waste code: F006
. Waste name: WASTEWATER TREATMENT SLUDGES FROM ELECTROPLATING OPERATIONS, EXCEPT FROM THE FOLLOWING PROCESSES: (1) SULFURIC ACID ANODIZING OF ALUMINUM; (2) TIN PLATING ON CARBON STEEL; (3) ZINC PLATING (SEGREGATED BASIS) ON CARBON STEEL; (4) ALUMINUM OR ZINC-ALUMINUM PLATING ON CARBON STEEL; (5) CLEANING/STRIPPING ASSOCIATED WITH TIN, ZINC, AND ALUMINUM PLATING ON CARBON STEEL; AND (6) CHEMICAL ETCHING AND MILLING OF ALUMINUM.

TTM PRINTED CIRCUT GROUP INC. (Continued) **1015732638**

. Waste code: F007
. Waste name: SPENT CYANIDE PLATING BATH SOLUTIONS FROM ELECTROPLATING OPERATIONS.

Date form received by agency: 10/27/2006
Site name: TTM PRINTED CIRCUIT GROUP INC
Classification: Large Quantity Generator

. Waste code: D001
. Waste name: IGNITABLE WASTE

. Waste code: D002
. Waste name: CORROSIVE WASTE

. Waste code: D003
. Waste name: REACTIVE WASTE

. Waste code: D004
. Waste name: ARSENIC

. Waste code: D008
. Waste name: LEAD

. Waste code: D011
. Waste name: SILVER

. Waste code: F003
. Waste name: THE FOLLOWING SPENT NONHALOGENATED SOLVENTS: XYLENE, ACETONE, ETHYL ACETATE, ETHYL BENZENE, ETHYL ETHER, METHYL ISOBUTYL KETONE, N-BUTYL ALCOHOL, CYCLOHEXANONE, AND METHANOL; ALL SPENT SOLVENT MIXTURES/BLENDS CONTAINING, BEFORE USE, ONLY THE ABOVE SPENT NONHALOGENATED SOLVENTS; AND ALL SPENT SOLVENT MIXTURES/BLENDS CONTAINING, BEFORE USE, ONE OR MORE OF THE ABOVE NONHALOGENATED SOLVENTS, AND A TOTAL OF TEN PERCENT OR MORE (BY VOLUME) OF ONE OR MORE OF THOSE SOLVENTS LISTED IN F001, F002, F004, AND F005; AND STILL BOTTOMS FROM THE RECOVERY OF THESE SPENT SOLVENTS AND SPENT SOLVENT MIXTURES.

. Waste code: F006
. Waste name: WASTEWATER TREATMENT SLUDGES FROM ELECTROPLATING OPERATIONS, EXCEPT FROM THE FOLLOWING PROCESSES: (1) SULFURIC ACID ANODIZING OF ALUMINUM; (2) TIN PLATING ON CARBON STEEL; (3) ZINC PLATING (SEGREGATED BASIS) ON CARBON STEEL; (4) ALUMINUM OR ZINC-ALUMINUM PLATING ON CARBON STEEL; (5) CLEANING/STRIPPING ASSOCIATED WITH TIN, ZINC, AND ALUMINUM PLATING ON CARBON STEEL; AND (6) CHEMICAL ETCHING AND MILLING OF ALUMINUM.

. Waste code: F007
. Waste name: SPENT CYANIDE PLATING BATH SOLUTIONS FROM ELECTROPLATING OPERATIONS.

Date form received by agency: 02/24/2006
Site name: TYCO PRINTED CIRCUIT GROUP LA DIVISION
Classification: Large Quantity Generator

. Waste code: 132
. Waste name: 132

. Waste code: 171

TTM PRINTED CIRCUT GROUP INC. (Continued) **1015732638**

. Waste name: 171

. Waste code: 181
. Waste name: 181

. Waste code: 221
. Waste name: 221

. Waste code: 711
. Waste name: 711

. Waste code: D001
. Waste name: IGNITABLE WASTE

. Waste code: D002
. Waste name: CORROSIVE WASTE

. Waste code: D004
. Waste name: ARSENIC

. Waste code: D008
. Waste name: LEAD

. Waste code: F006
. Waste name: WASTEWATER TREATMENT SLUDGES FROM ELECTROPLATING OPERATIONS, EXCEPT FROM THE FOLLOWING PROCESSES: (1) SULFURIC ACID ANODIZING OF ALUMINUM; (2) TIN PLATING ON CARBON STEEL; (3) ZINC PLATING (SEGREGATED BASIS) ON CARBON STEEL; (4) ALUMINUM OR ZINC-ALUMINUM PLATING ON CARBON STEEL; (5) CLEANING/STRIPPING ASSOCIATED WITH TIN, ZINC, AND ALUMINUM PLATING ON CARBON STEEL; AND (6) CHEMICAL ETCHING AND MILLING OF ALUMINUM.

. Waste code: F007
. Waste name: SPENT CYANIDE PLATING BATH SOLUTIONS FROM ELECTROPLATING OPERATIONS.

Date form received by agency: 02/27/2004
Site name: TYCO PRINTED CIRCUIT GROUP LA DIVISION
Classification: Large Quantity Generator

. Waste code: D001
. Waste name: IGNITABLE WASTE

. Waste code: D002
. Waste name: CORROSIVE WASTE

. Waste code: D004
. Waste name: ARSENIC

. Waste code: D007
. Waste name: CHROMIUM

. Waste code: D008
. Waste name: LEAD

. Waste code: F006
. Waste name: WASTEWATER TREATMENT SLUDGES FROM ELECTROPLATING OPERATIONS, EXCEPT FROM THE FOLLOWING PROCESSES: (1) SULFURIC ACID ANODIZING OF ALUMINUM;

TTM PRINTED CIRCUT GROUP INC. (Continued) **1015732638**

(2) TIN PLATING ON CARBON STEEL; (3) ZINC PLATING (SEGREGATED BASIS) ON CARBON STEEL; (4) ALUMINUM OR ZINC-ALUMINUM PLATING ON CARBON STEEL; (5) CLEANING/STRIPPING ASSOCIATED WITH TIN, ZINC, AND ALUMINUM PLATING ON CARBON STEEL; AND (6) CHEMICAL ETCHING AND MILLING OF ALUMINUM.

. Waste code: F007
. Waste name: SPENT CYANIDE PLATING BATH SOLUTIONS FROM ELECTROPLATING OPERATIONS.

Date form received by agency: 02/27/2002
Site name: TYCO ELECTRONICS
Classification: Large Quantity Generator

Date form received by agency: 08/17/2001
Site name: TYCO PRINTED CIRCUT GROUP L A
Classification: Large Quantity Generator

. Waste code: D000
. Waste name: Not Defined

. Waste code: D001
. Waste name: IGNITABLE WASTE

. Waste code: D002
. Waste name: CORROSIVE WASTE

. Waste code: D004
. Waste name: ARSENIC

. Waste code: D007
. Waste name: CHROMIUM

. Waste code: D008
. Waste name: LEAD

. Waste code: F006
. Waste name: WASTEWATER TREATMENT SLUDGES FROM ELECTROPLATING OPERATIONS, EXCEPT FROM THE FOLLOWING PROCESSES: (1) SULFURIC ACID ANODIZING OF ALUMINUM; (2) TIN PLATING ON CARBON STEEL; (3) ZINC PLATING (SEGREGATED BASIS) ON CARBON STEEL; (4) ALUMINUM OR ZINC-ALUMINUM PLATING ON CARBON STEEL; (5) CLEANING/STRIPPING ASSOCIATED WITH TIN, ZINC, AND ALUMINUM PLATING ON CARBON STEEL; AND (6) CHEMICAL ETCHING AND MILLING OF ALUMINUM.

. Waste code: F007
. Waste name: SPENT CYANIDE PLATING BATH SOLUTIONS FROM ELECTROPLATING OPERATIONS.

Date form received by agency: 10/12/2000
Site name: TYCO PRINTED CIRCUIT GROUP INC. L A DIV.
Classification: Large Quantity Generator

Date form received by agency: 03/04/1999
Site name: TYCO PRINTED CIRCUIT GROUP INC. LA DIVIS
Classification: Large Quantity Generator

Date form received by agency: 04/16/1997
Site name: TYCO PRINTED CIRCUT GROUP L A

MAP FINDINGS

Map ID
Direction
Distance
Distance (ft.) Site | Database(s) | EDR ID Number | EPA ID Number

TTM PRINTED CIRCUT GROUP INC. (Continued) **1015732638**

Classification: Large Quantity Generator

Date form received by agency: 09/01/1996
Site name: TYCO PRINTED CIRCUT GROUP L A
Classification: Large Quantity Generator

Date form received by agency: 02/27/1992
Site name: ELECTROETCH CIRCUITS INC
Classification: Large Quantity Generator

Date form received by agency: 04/13/1990
Site name: ELECTRO ETCH CIRCUITS, INC.
Classification: Large Quantity Generator

Biennial Reports:

Last Biennial Reporting Year: 2013

Annual Waste Handled:
Waste code: F001
Waste name: THE FOLLOWING SPENT HALOGENATED SOLVENTS USED IN DEGREASING: TETRACHLOROETHYLENE, TRICHLOROETHYLENE, METHYLENE CHLORIDE, 1,1,1-TRICHLOROETHANE, CARBON TETRACHLORIDE, AND CHLORINATED FLUOROCARBONS; ALL SPENT SOLVENT MIXTURES/BLENDS USED IN DEGREASING CONTAINING, BEFORE USE, A TOTAL OF TEN PERCENT OR MORE (BY VOLUME) OF ONE OR MORE OF THE ABOVE HALOGENATED SOLVENTS OR THOSE SOLVENTS LISTED IN F002, F004, AND F005, AND STILL BOTTOMS FROM THE RECOVERY OF THESE SPENT SOLVENTS AND SPENT SOLVENT MIXTURES.
Amount (Lbs): 46000

Waste code: F002
Waste name: THE FOLLOWING SPENT HALOGENATED SOLVENTS: TETRACHLOROETHYLENE, METHYLENE CHLORIDE, TRICHLOROETHYLENE, 1,1,1-TRICHLOROETHANE, CHLOROBENZENE, 1,1,2-TRICHLORO-1,2,2-TRIFLUOROETHANE, ORTHO-DICHLOROBENZENE, TRICHLOROFLUOROMETHANE, AND 1,1,2-TRICHLOROETHANE; ALL SPENT SOLVENT MIXTURES/BLENDS CONTAINING, BEFORE USE, A TOTAL OF TEN PERCENT OR MORE (BY VOLUME) OF ONE OR MORE OF THE ABOVE HALOGENATED SOLVENTS OR THOSE LISTED IN F001, F004, OR F005, AND STILL BOTTOMS FROM THE RECOVERY OF THESE SPENT SOLVENTS AND SPENT SOLVENT MIXTURES.
Amount (Lbs): 46000

Corrective Action Summary:
Event date: 09/19/1989
Event: RFA Completed

Event date: 02/26/1991
Event: CA029EP

Event date: 02/26/1991
Event: CA049PA

Event date: 02/26/1991
Event: CA074ME

Event date: 02/26/1991

TTM PRINTED CIRCUT GROUP INC. (Continued) **1015732638**

Event: CA Prioritization, Facility or area was assigned a medium corrective action priority.

Event date: 07/31/2000
Event: RFI Workplan Approved

Event date: 11/02/2001
Event: RFI Workplan Approved

Event date: 12/14/2001
Event: RFI Workplan Approved

Event date: 10/07/2002
Event: RFI Workplan Approved

Event date: 10/07/2002
Event: RFI Approved

Event date: 03/24/2003
Event: RFI Approved

Event date: 04/03/2003
Event: RFI Approved

Event date: 10/28/2003
Event: CMS Workplan Approved

Facility Has Received Notices of Violations:
Regulation violated: Not reported
Area of violation: TSD - Container Use and Management
Date violation determined: 05/29/1992
Date achieved compliance: 07/01/1994
Violation lead agency: State
Enforcement action: INITIAL 3008(A) COMPLIANCE
Enforcement action date: 06/21/1994
Enf. disposition status: Not reported
Enf. disp. status date: Not reported
Enforcement lead agency: State
Proposed penalty amount: 2300
Final penalty amount: 2300
Paid penalty amount: 2300

Regulation violated: Not reported
Area of violation: TSD - Container Use and Management
Date violation determined: 05/29/1992
Date achieved compliance: 07/01/1994
Violation lead agency: State
Enforcement action: WRITTEN INFORMAL
Enforcement action date: 05/29/1992
Enf. disposition status: Not reported
Enf. disp. status date: Not reported
Enforcement lead agency: State
Proposed penalty amount: Not reported
Final penalty amount: Not reported
Paid penalty amount: Not reported

Regulation violated: Not reported

TTM PRINTED CIRCUT GROUP INC. (Continued) **1015732638**

Area of violation: TSD - General Facility Standards
Date violation determined: 05/29/1992
Date achieved compliance: 07/01/1994
Violation lead agency: State
Enforcement action: WRITTEN INFORMAL
Enforcement action date: 05/29/1992
Enf. disposition status: Not reported
Enf. disp. status date: Not reported
Enforcement lead agency: State
Proposed penalty amount: Not reported
Final penalty amount: Not reported
Paid penalty amount: Not reported

Regulation violated: Not reported
Area of violation: TSD - Tank System Standards
Date violation determined: 05/29/1992
Date achieved compliance: 07/01/1994
Violation lead agency: State
Enforcement action: INITIAL 3008(A) COMPLIANCE
Enforcement action date: 06/21/1994
Enf. disposition status: Not reported
Enf. disp. status date: Not reported
Enforcement lead agency: State
Proposed penalty amount: 2300
Final penalty amount: 2300
Paid penalty amount: 2300

Regulation violated: Not reported
Area of violation: TSD - Contingency Plan and Emergency Procedures
Date violation determined: 05/29/1992
Date achieved compliance: 07/01/1994
Violation lead agency: State
Enforcement action: INITIAL 3008(A) COMPLIANCE
Enforcement action date: 06/21/1994
Enf. disposition status: Not reported
Enf. disp. status date: Not reported
Enforcement lead agency: State
Proposed penalty amount: 2300
Final penalty amount: 2300
Paid penalty amount: 2300

Regulation violated: Not reported
Area of violation: TSD - Contingency Plan and Emergency Procedures
Date violation determined: 05/29/1992
Date achieved compliance: 07/01/1994
Violation lead agency: State
Enforcement action: WRITTEN INFORMAL
Enforcement action date: 05/29/1992
Enf. disposition status: Not reported
Enf. disp. status date: Not reported
Enforcement lead agency: State
Proposed penalty amount: Not reported
Final penalty amount: Not reported
Paid penalty amount: Not reported

Regulation violated: Not reported
Area of violation: TSD - Tank System Standards

TTM PRINTED CIRCUT GROUP INC. (Continued) **1015732638**

Date violation determined: 05/29/1992
Date achieved compliance: 07/01/1994
Violation lead agency: State
Enforcement action: WRITTEN INFORMAL
Enforcement action date: 05/29/1992
Enf. disposition status: Not reported
Enf. disp. status date: Not reported
Enforcement lead agency: State
Proposed penalty amount: Not reported
Final penalty amount: Not reported
Paid penalty amount: Not reported

Regulation violated: Not reported
Area of violation: TSD - General Facility Standards
Date violation determined: 05/29/1992
Date achieved compliance: 07/01/1994
Violation lead agency: State
Enforcement action: INITIAL 3008(A) COMPLIANCE
Enforcement action date: 06/21/1994
Enf. disposition status: Not reported
Enf. disp. status date: Not reported
Enforcement lead agency: State
Proposed penalty amount: 2300
Final penalty amount: 2300
Paid penalty amount: 2300

Regulation violated: Not reported
Area of violation: LDR - General
Date violation determined: 12/22/1987
Date achieved compliance: 01/01/1988
Violation lead agency: State
Enforcement action: WRITTEN INFORMAL
Enforcement action date: 12/22/1987
Enf. disposition status: Not reported
Enf. disp. status date: Not reported
Enforcement lead agency: State
Proposed penalty amount: Not reported
Final penalty amount: Not reported
Paid penalty amount: Not reported

Regulation violated: Not reported
Area of violation: TSD - Financial Requirements
Date violation determined: 11/24/1987
Date achieved compliance: 03/17/1992
Violation lead agency: State
Enforcement action: WRITTEN INFORMAL
Enforcement action date: 12/22/1987
Enf. disposition status: Not reported
Enf. disp. status date: Not reported
Enforcement lead agency: State
Proposed penalty amount: Not reported
Final penalty amount: Not reported
Paid penalty amount: Not reported

Regulation violated: Not reported
Area of violation: TSD - General
Date violation determined: 10/13/1987

TTM PRINTED CIRCUT GROUP INC. (Continued) **1015732638**

Date achieved compliance: 01/01/1988
Violation lead agency: State
Enforcement action: WRITTEN INFORMAL
Enforcement action date: 11/05/1987
Enf. disposition status: Not reported
Enf. disp. status date: Not reported
Enforcement lead agency: State
Proposed penalty amount: Not reported
Final penalty amount: Not reported
Paid penalty amount: Not reported

Evaluation Action Summary:
Evaluation date: 07/27/1993
Evaluation: COMPLIANCE EVALUATION INSPECTION ON-SITE
Area of violation: Not reported
Date achieved compliance: Not reported
Evaluation lead agency: State Contractor/Grantee

Evaluation date: 03/17/1992
Evaluation: COMPLIANCE EVALUATION INSPECTION ON-SITE
Area of violation: TSD - General Facility Standards
Date achieved compliance: 07/01/1994
Evaluation lead agency: State

Evaluation date: 03/17/1992
Evaluation: COMPLIANCE EVALUATION INSPECTION ON-SITE
Area of violation: TSD - Contingency Plan and Emergency Procedures
Date achieved compliance: 07/01/1994
Evaluation lead agency: State

Evaluation date: 03/17/1992
Evaluation: COMPLIANCE EVALUATION INSPECTION ON-SITE
Area of violation: TSD - Container Use and Management
Date achieved compliance: 07/01/1994
Evaluation lead agency: State

Evaluation date: 03/17/1992
Evaluation: COMPLIANCE EVALUATION INSPECTION ON-SITE
Area of violation: TSD - Tank System Standards
Date achieved compliance: 07/01/1994
Evaluation lead agency: State

Evaluation date: 12/22/1987
Evaluation: FOCUSED COMPLIANCE INSPECTION
Area of violation: LDR - General
Date achieved compliance: 01/01/1988
Evaluation lead agency: State

Evaluation date: 11/24/1987
Evaluation: FINANCIAL RECORD REVIEW
Area of violation: TSD - Financial Requirements
Date achieved compliance: 03/17/1992
Evaluation lead agency: State

Evaluation date: 10/13/1987
Evaluation: COMPLIANCE EVALUATION INSPECTION ON-SITE
Area of violation: TSD - General

TTM PRINTED CIRCUT GROUP INC. (Continued) — **1015732638**

Date achieved compliance: 01/01/1988
Evaluation lead agency: State

---

3 **FRITO-LAY, INC** — **CA RGA LUST** — **S114624447**
8731 BELLANCA AVE — **N/A**
LOS ANGELES, CA

RGA LUST:

2004	FRITO-LAY, INC	8731 BELLANCA AVE

---

3 **FRITO-LAY, INC** — **CA RGA LUST** — **S114624448**
8731 BELLANCA AVE — **N/A**
WESTCHESTER, CA

RGA LUST:

2012	FRITO-LAY, INC	8731 BELLANCA AVE
2011	FRITO-LAY, INC	8731 BELLANCA AVE
2010	FRITO-LAY, INC	8731 BELLANCA AVE
2009	FRITO-LAY, INC	8731 BELLANCA AVE
2008	FRITO-LAY, INC	8731 BELLANCA AVE
2007	FRITO-LAY, INC	8731 BELLANCA AVE
2006	FRITO-LAY, INC	8731 BELLANCA AVE
2005	FRITO-LAY, INC	8731 BELLANCA AVE
2003	FRITO-LAY, INC	8731 BELLANCA AVE
2001	FRITO-LAY, INC	8731 BELLANCA AVE
2000	FRITO-LAY, INC	8731 BELLANCA AVE
1998	FRITO-LAY, INC	8731 BELLANCA AVE
1997	FRITO-LAY, INC	8731 BELLANCA AVE
1996	FRITO-LAY, INC	8731 BELLANCA AVE

---

3 **LOS ANGELES WORLD AIRPORTS** — **CA HAZNET** — **S112882134**
8822-24 READING AVE — **N/A**
LOS ANGELES, CA 90045

HAZNET:

envid:	S112882134
Year:	1999
GEPAID:	CAC001319456
Contact:	LOS ANGELES WORLD AIRPORTS
Telephone:	3106467444
Mailing Name:	Not reported
Mailing Address:	PO BOX 92216
Mailing City,St,Zip:	LOS ANGELES, CA 900450000
Gen County:	Not reported
TSD EPA ID:	CAD009007626
TSD County:	Not reported
Waste Category:	Asbestos containing waste
Disposal Method:	Disposal, Land Fill
Tons:	1.6856
Facility County:	Los Angeles

3 **LOS ANGELES WORLD AIRPORTS** — **CA HAZNET** — **S112882564**
8818-8820 READING AVE — **N/A**
LOS ANGELES, CA 90045

HAZNET:

envid:	S112882564
Year:	2000
GEPAID:	CAC001324984
Contact:	ROLAND ELVERA
Telephone:	3106467444
Mailing Name:	Not reported
Mailing Address:	PO BOX 92216
Mailing City,St,Zip:	LOS ANGELES, CA 900450000
Gen County:	Not reported
TSD EPA ID:	CAD009007626
TSD County:	Not reported
Waste Category:	Asbestos containing waste
Disposal Method:	Disposal, Land Fill
Tons:	0.84
Facility County:	Los Angeles

---

3 **FRITO-LAY, INC** — **CA LUST** — **S101587701**
8731 BELLANCA AVE — **CA FID UST** — **N/A**
WESTCHESTER, CA 90045 — **CA SWEEPS UST**

LUST REG 4:

Region:	4	
Regional Board:	04	
County:	Los Angeles	
Facility Id:	900450507	
Status:	Leak being confirmed	
Substance:	Diesel	
Substance Quantity:	Not reported	
Local Case No:	Not reported	
Case Type:	Soil	
Abatement Method Used at the Site:		Excavate and Treat
Global ID:	T0603701066	
W Global ID:	Not reported	
Staff:	UNK	
Local Agency:	19050	
Cross Street:	MANCHESTER	
Enforcement Type:	Not reported	
Date Leak Discovered:	7/10/1987	
Date Leak First Reported:		7/10/1987
Date Leak Record Entered:	8/13/1987	
Date Confirmation Began:	7/10/1987	
Date Leak Stopped:	7/10/1987	
Date Case Last Changed on Database:		7/10/1987
Date the Case was Closed:		Not reported
How Leak Discovered:	Tank Closure	
How Leak Stopped:	Not reported	
Cause of Leak:	Corrosion	
Leak Source:	Tank	
Operator:	OLD CASENO WAS 005023	
Water System:	Not reported	
Well Name:	Not reported	
Approx. Dist To Production Well (ft):		5172.821458951089641043840746 8
Source of Cleanup Funding:		Tank
Preliminary Site Assessment Workplan Submitted:		Not reported
Preliminary Site Assessment Began:		Not reported

FRITO-LAY, INC (Continued) **S101587701**

Pollution Characterization Began: Not reported
Remediation Plan Submitted: Not reported
Remedial Action Underway: Not reported
Post Remedial Action Monitoring Began: Not reported
Enforcement Action Date: Not reported
Historical Max MTBE Date: Not reported
Hist Max MTBE Conc in Groundwater: Not reported
Hist Max MTBE Conc in Soil: Not reported
Significant Interim Remedial Action Taken: Not reported
GW Qualifier: Not reported
Soil Qualifier: Not reported
Organization: Not reported
Owner Contact: Not reported
Responsible Party: FRITO-LAY, INC
RP Address: 7701 LEGACY DR, PLAWO, TX 75024
Program: LUST
Lat/Long: 33.9582321 / -1
Local Agency Staff: PEJ
Beneficial Use: Not reported
Priority: Not reported
Cleanup Fund Id: Not reported
Suspended: Not reported
Assigned Name: Not reported
Summary: TANKS 2,3,4,AND 5 ARE 12000, 12000, 10000, 10000 GALS TANK 6 IS 5000 GALS

CA FID UST:
Facility ID: 19055908
Regulated By: UTNKA
Regulated ID: Not reported
Cortese Code: Not reported
SIC Code: Not reported
Facility Phone: 2130000000
Mail To: Not reported
Mailing Address: 8731 BELLANCA AVE
Mailing Address 2: Not reported
Mailing City,St,Zip: LOS ANGELES 900450000
Contact: Not reported
Contact Phone: Not reported
DUNs Number: Not reported
NPDES Number: Not reported
EPA ID: Not reported
Comments: Not reported
Status: Active

SWEEPS UST:
Status: Not reported
Comp Number: 4857
Number: Not reported
Board Of Equalization: Not reported
Referral Date: Not reported
Action Date: Not reported
Created Date: Not reported
Owner Tank Id: Not reported
SWRCB Tank Id: Not reported
Tank Status: Not reported

FRITO-LAY, INC (Continued) **S101587701**

Capacity: Not reported
Active Date: Not reported
Tank Use: Not reported
STG: Not reported
Content: Not reported
Number Of Tanks: 0

---

3 **TNT USA INC** **CA HAZNET** **S112911343**
8701 BELLANCA AVE **N/A**
LOS ANGELES, CA 90045

HAZNET:
envid: S112911343
Year: 2000
GEPAID: CAC002313185
Contact: VICKI HARDIN
Telephone: 3104101419
Mailing Name: Not reported
Mailing Address: 8701 BELLANCA AVE
Mailing City,St,Zip: LOS ANGELES, CA 900450000
Gen County: Not reported
TSD EPA ID: AZD980892731
TSD County: Not reported
Waste Category: Invalid waste code
Disposal Method: Not reported
Tons: 0.04
Facility County: Los Angeles

---

3 **TNT USA EXPRESS INC** **CA HAZNET** **S112982000**
8701 BELLANCA AVE **N/A**
LOS ANGELES, CA 90045

HAZNET:
envid: S112982000
Year: 2011
GEPAID: CAC002658126
Contact: YVONNIE MARTIN
Telephone: 3102429703
Mailing Name: Not reported
Mailing Address: 8701 BELLANCA AVE
Mailing City,St,Zip: LOS ANGELES, CA 900454411
Gen County: Not reported
TSD EPA ID: TXD982560294
TSD County: Not reported
Waste Category: Off-specification, aged or surplus organics
Disposal Method: Other Treatment
Tons: 0.001
Facility County: Los Angeles

envid: S112982000
Year: 2011
GEPAID: CAC002658126
Contact: YVONNIE MARTIN
Telephone: 3102429703
Mailing Name: Not reported
Mailing Address: 8701 BELLANCA AVE

TNT USA EXPRESS INC (Continued) S112982000

Mailing City,St,Zip: LOS ANGELES, CA 900454411
Gen County: Not reported
TSD EPA ID: TXD982560294
TSD County: Not reported
Waste Category: Off-specification, aged or surplus organics
Disposal Method: Other Treatment
Tons: 0.001
Facility County: Los Angeles

envid: S112982000
Year: 2010
GEPAID: CAC002658126
Contact: YVONNIE MARTIN
Telephone: 3102429703
Mailing Name: Not reported
Mailing Address: 8500 OSAGE AVE
Mailing City,St,Zip: LOS ANGELES, CA 900454421
Gen County: Not reported
TSD EPA ID: FLD980711071
TSD County: Not reported
Waste Category: Off-specification, aged or surplus organics
Disposal Method: Storage, Bulking, And/Or Transfer Off Site–No Treatment/Reovery (H010-H129) Or (H131-H135)
Tons: 0.024
Facility County: Los Angeles

---

3 **T N T USA INC** CA HAZNET S112977790
8701 BELLANCA AVE N/A
LOS ANGELES, CA 90045

HAZNET:
envid: S112977790
Year: 2009
GEPAID: CAC002642177
Contact: WANDY SANDEZ
Telephone: 3102429700
Mailing Name: Not reported
Mailing Address: 8701 BELLANCA AVE
Mailing City,St,Zip: LOS ANGELES, CA 90045
Gen County: Not reported
TSD EPA ID: CAD008302903
TSD County: Not reported
Waste Category: Laboratory waste chemicals
Disposal Method: Storage, Bulking, And/Or Transfer Off Site–No Treatment/Reovery (H010-H129) Or (H131-H135)
Tons: 0.0125
Facility County: Los Angeles

3 **T N T EXPRESS** CA HAZNET S112874919
8723 BELLLANCA AVE N/A
LOS ANGELES, CA 90045

HAZNET:
envid: S112874919
Year: 1996
GEPAID: CAC001216208
Contact: T N T EXPRESS
Telephone: 3104101419
Mailing Name: Not reported
Mailing Address: 8723 BELLLANCA AVE
Mailing City,St,Zip: LOS ANGELES, CA 900450000
Gen County: Not reported
TSD EPA ID: CAD000088252
TSD County: Not reported
Waste Category: Oxygenated solvents (acetone, butanol, ethyl acetate, etc.)
Disposal Method: Transfer Station
Tons: .0041
Facility County: Los Angeles

---

3 **FRITO-LAY, INC** CA RGA LUST S114624449
8734 BELLANCA AVE N/A
LOS ANGELES, CA

RGA LUST:
1995 FRITO-LAY, INC 8734 BELLANCA AVE
1994 FRITO-LAY, INC 8734 BELLANCA AVE

---

3 **FRITO-LAY INC** CA FID UST S101617494
8734 BELLANCA AV CA SWEEPS UST N/A
LOS ANGELES, CA 90045

CA FID UST:
Facility ID: 19007454
Regulated By: UTNKA
Regulated ID: 00029274
Cortese Code: Not reported
SIC Code: Not reported
Facility Phone: 2136413640
Mail To: Not reported
Mailing Address: 300 FRITO-LAY TOWER EXCH
Mailing Address 2: Not reported
Mailing City,St,Zip: LOS ANGELES 900450000
Contact: Not reported
Contact Phone: Not reported
DUNs Number: Not reported
NPDES Number: Not reported
EPA ID: Not reported
Comments: Not reported
Status: Active

SWEEPS UST:
Status: Active
Comp Number: 1725

FRITO-LAY INC (Continued) **S101617494**

Number: 1
Board Of Equalization: 44-011944
Referral Date: 09-15-93
Action Date: 03-18-94
Created Date: 02-29-88
Owner Tank Id: Not reported
SWRCB Tank Id: 19-050-001725-000001
Tank Status: A
Capacity: 10000
Active Date: 04-20-88
Tank Use: M.V. FUEL
STG: P
Content: REG UNLEADED
Number Of Tanks: 9

Status: Active
Comp Number: 1725
Number: 1
Board Of Equalization: 44-011944
Referral Date: 09-15-93
Action Date: 03-18-94
Created Date: 02-29-88
Owner Tank Id: Not reported
SWRCB Tank Id: 19-050-001725-000002
Tank Status: A
Capacity: 10000
Active Date: 04-20-88
Tank Use: M.V. FUEL
STG: P
Content: DIESEL
Number Of Tanks: Not reported

Status: Active
Comp Number: 1725
Number: 1
Board Of Equalization: 44-011944
Referral Date: 09-15-93
Action Date: 03-18-94
Created Date: 02-29-88
Owner Tank Id: Not reported
SWRCB Tank Id: 19-050-001725-000003
Tank Status: A
Capacity: 10000
Active Date: 04-20-88
Tank Use: M.V. FUEL
STG: P
Content: DIESEL
Number Of Tanks: Not reported

Status: Active
Comp Number: 1725
Number: 1
Board Of Equalization: 44-011944
Referral Date: 09-15-93
Action Date: 03-18-94
Created Date: 02-29-88
Owner Tank Id: Not reported

MAP FINDINGS

Map ID
Direction
Distance
Distance (ft.) Site | Database(s) | EDR ID Number | EPA ID Number

FRITO-LAY INC (Continued) **S101617494**

SWRCB Tank Id: 19-050-001725-000004
Tank Status: A
Capacity: 12000
Active Date: 04-20-88
Tank Use: M.V. FUEL
STG: P
Content: DIESEL
Number Of Tanks: Not reported

Status: Active
Comp Number: 1725
Number: 1
Board Of Equalization: 44-011944
Referral Date: 09-15-93
Action Date: 03-18-94
Created Date: 02-29-88
Owner Tank Id: Not reported
SWRCB Tank Id: 19-050-001725-000005
Tank Status: A
Capacity: 12000
Active Date: 04-20-88
Tank Use: M.V. FUEL
STG: P
Content: DIESEL
Number Of Tanks: Not reported

Status: Active
Comp Number: 1725
Number: 1
Board Of Equalization: 44-011944
Referral Date: 09-15-93
Action Date: 03-18-94
Created Date: 02-29-88
Owner Tank Id: Not reported
SWRCB Tank Id: 19-050-001725-000006
Tank Status: A
Capacity: 5000
Active Date: 04-20-88
Tank Use: M.V. FUEL
STG: P
Content: REG UNLEADED
Number Of Tanks: Not reported

Status: Active
Comp Number: 1725
Number: 1
Board Of Equalization: 44-011944
Referral Date: 09-15-93
Action Date: 03-18-94
Created Date: 02-29-88
Owner Tank Id: Not reported
SWRCB Tank Id: 19-050-001725-000007
Tank Status: A
Capacity: 5000
Active Date: 04-20-88
Tank Use: M.V. FUEL
STG: P

FRITO-LAY INC (Continued) **S101617494**

Content: DIESEL
Number Of Tanks: Not reported

Status: Active
Comp Number: 1725
Number: 1
Board Of Equalization: 44-011944
Referral Date: 09-15-93
Action Date: 03-18-94
Created Date: 02-29-88
Owner Tank Id: Not reported
SWRCB Tank Id: 19-050-001725-000008
Tank Status: A
Capacity: 7500
Active Date: 04-20-88
Tank Use: M.V. FUEL
STG: P
Content: DIESEL
Number Of Tanks: Not reported

Status: Active
Comp Number: 1725
Number: 1
Board Of Equalization: 44-011944
Referral Date: 09-15-93
Action Date: 03-18-94
Created Date: 02-29-88
Owner Tank Id: Not reported
SWRCB Tank Id: 19-050-001725-000009
Tank Status: A
Capacity: Not reported
Active Date: 04-20-88
Tank Use: CHEMICAL
STG: P
Content: UNKNOWN
Number Of Tanks: Not reported

---

3 **FRITO-LAY INC** **CA HAZNET** **S113030655**
8734 BELLANCA AVE **N/A**
LOS ANGELES, CA 90003

HAZNET:
envid: S113030655
Year: 2000
GEPAID: CAL000024954
Contact: LYNN SWANSON/FIELD MECHANIC
Telephone: 3106491332
Mailing Name: Not reported
Mailing Address: 1500 FRANCISCO ST
Mailing City,St,Zip: TORRANCE, CA 905011329
Gen County: Not reported
TSD EPA ID: CAT080013352
TSD County: Not reported
Waste Category: Aqueous solution with total organic residues 10 percent or more
Disposal Method: Recycler
Tons: 0.2
Facility County: Los Angeles

FRITO-LAY INC (Continued) **S113030655**

envid: S113030655
Year: 1999
GEPAID: CAL000024954
Contact: FRITO-LAY
Telephone: 9099416279
Mailing Name: Not reported
Mailing Address: 8734 BELLANCA AVE
Mailing City,St,Zip: LOS ANGELES, CA 900450000
Gen County: Not reported
TSD EPA ID: CAT080013352
TSD County: Not reported
Waste Category: Aqueous solution with total organic residues 10 percent or more
Disposal Method: Not reported
Tons: .1668
Facility County: Los Angeles

envid: S113030655
Year: 1999
GEPAID: CAL000024954
Contact: FRITO-LAY
Telephone: 9099416279
Mailing Name: Not reported
Mailing Address: 8734 BELLANCA AVE
Mailing City,St,Zip: LOS ANGELES, CA 900450000
Gen County: Not reported
TSD EPA ID: CAT000613935
TSD County: Not reported
Waste Category: Aqueous solution with total organic residues less than 10 percent
Disposal Method: Transfer Station
Tons: .0708
Facility County: Los Angeles

envid: S113030655
Year: 1999
GEPAID: CAL000024954
Contact: FRITO-LAY
Telephone: 9099416279
Mailing Name: Not reported
Mailing Address: 8734 BELLANCA AVE
Mailing City,St,Zip: LOS ANGELES, CA 900450000
Gen County: Not reported
TSD EPA ID: CAT000613893
TSD County: Not reported
Waste Category: Aqueous solution with total organic residues less than 10 percent
Disposal Method: Transfer Station
Tons: .0834
Facility County: Los Angeles

envid: S113030655
Year: 1998
GEPAID: CAL000024954
Contact: FRITO-LAY
Telephone: 9099416279
Mailing Name: Not reported
Mailing Address: 8734 BELLANCA AVE
Mailing City,St,Zip: LOS ANGELES, CA 900450000
Gen County: Not reported

FRITO-LAY INC (Continued) **S113030655**

TSD EPA ID: CAT000613893
TSD County: Not reported
Waste Category: Aqueous solution with total organic residues less than 10 percent
Disposal Method: Transfer Station
Tons: .0208
Facility County: Los Angeles

Click this hyperlink while viewing on your computer to access
8 additional CA_HAZNET: record(s) in the EDR Site Report.

---

3 **FRITO-LAY** **CA HIST UST** **U001561840**
8734 BELLANCA AVE **N/A**
LOS ANGELES, CA 90045

HIST UST:
Region: STATE
Facility ID: 00000029274
Facility Type: Other
Other Type: FOOD MANUFACTURING
Contact Name: W.F. SANDIFER
Telephone: 2136413640
Owner Name: FRITO-LAY, INC.
Owner Address: 300 FRITO-LAY TOWER, EXCHANGE
Owner City,St,Zip: DALLAS, TX 75235
Total Tanks: 0008

Tank Num: 001
Container Num: 1
Year Installed: 1974
Tank Capacity: 00012000
Tank Used for: PRODUCT
Type of Fuel: DIESEL
Container Construction Thickness: .25
Leak Detection: Stock Inventor

Tank Num: 002
Container Num: 2
Year Installed: 1974
Tank Capacity: 00012000
Tank Used for: PRODUCT
Type of Fuel: DIESEL
Container Construction Thickness: .25
Leak Detection: Stock Inventor

Tank Num: 003
Container Num: #3
Year Installed: 1959
Tank Capacity: 00010000
Tank Used for: PRODUCT
Type of Fuel: DIESEL
Container Construction Thickness: .25
Leak Detection: Stock Inventor

Tank Num: 004
Container Num: 4
Year Installed: 1974
Tank Capacity: 00012000
Tank Used for: PRODUCT

FRITO-LAY (Continued) **U001561840**

Type of Fuel: DIESEL
Container Construction Thickness: .25
Leak Detection: Stock Inventor

Tank Num: 005
Container Num: 5
Year Installed: 1976
Tank Capacity: 00012000
Tank Used for: PRODUCT
Type of Fuel: DIESEL
Container Construction Thickness: Not reported
Leak Detection: Stock Inventor

Tank Num: 006
Container Num: 6
Year Installed: 1959
Tank Capacity: 00005000
Tank Used for: PRODUCT
Type of Fuel: UNLEADED
Container Construction Thickness: .25
Leak Detection: Stock Inventor

Tank Num: 007
Container Num: 7
Year Installed: 1959
Tank Capacity: 00005000
Tank Used for: PRODUCT
Type of Fuel: DIESEL
Container Construction Thickness: .25
Leak Detection: Stock Inventor

Tank Num: 008
Container Num: 8
Year Installed: Not reported
Tank Capacity: 00007500
Tank Used for: PRODUCT
Type of Fuel: DIESEL
Container Construction Thickness: .25
Leak Detection: Stock Inventor

---

3 **ENTERPRISE RENT-A-CAR** **CA HAZNET** **S113152696**
8734 BELLANCA AVE **N/A**
LOS ANGELES, CA 90045

HAZNET:
envid: S113152696
Year: 2013
GEPAID: CAL000332831
Contact: PATRICK BURWELL, CONTROLLER
Telephone: 3108177305
Mailing Name: Not reported
Mailing Address: 17210 S MAIN ST
Mailing City,St,Zip: GARDENA, CA 902480000
Gen County: Los Angeles
TSD EPA ID: CAT000613893
TSD County: Los Angeles
Waste Category: Not reported
Disposal Method: Storage, Bulking, And/Or Transfer Off Site--No Treatment/Reovery

ENTERPRISE RENT-A-CAR (Continued) **S113152696**

(H010-H129) Or (H131-H135)
Tons: 0.0875
Facility County: Not reported

envid: S113152696
Year: 2013
GEPAID: CAL000332831
Contact: PATRICK BURWELL, CONTROLLER
Telephone: 3108177305
Mailing Name: Not reported
Mailing Address: 17210 S MAIN ST
Mailing City,St,Zip: GARDENA, CA 902480000
Gen County: Los Angeles
TSD EPA ID: CAT000613893
TSD County: Los Angeles
Waste Category: Not reported
Disposal Method: Storage, Bulking, And/Or Transfer Off Site–No Treatment/Reovery (H010-H129) Or (H131-H135)
Tons: 0.04
Facility County: Not reported

envid: S113152696
Year: 2013
GEPAID: CAL000332831
Contact: PATRICK BURWELL, CONTROLLER
Telephone: 3108177305
Mailing Name: Not reported
Mailing Address: 17210 S MAIN ST
Mailing City,St,Zip: GARDENA, CA 902480000
Gen County: Los Angeles
TSD EPA ID: CAD980675276
TSD County: Kern
Waste Category: Not reported
Disposal Method: Landfill Or Surface Impoundment That Will Be Closed As Landfill(To Include On-Site Treatment And/Or Stabilization)
Tons: 0.11
Facility County: Not reported

envid: S113152696
Year: 2013
GEPAID: CAL000332831
Contact: PATRICK BURWELL, CONTROLLER
Telephone: 3108177305
Mailing Name: Not reported
Mailing Address: 17210 S MAIN ST
Mailing City,St,Zip: GARDENA, CA 902480000
Gen County: Los Angeles
TSD EPA ID: NVT330010000
TSD County: 99
Waste Category: Not reported
Disposal Method: Landfill Or Surface Impoundment That Will Be Closed As Landfill(To Include On-Site Treatment And/Or Stabilization)
Tons: 0.0375
Facility County: Not reported

envid: S113152696
Year: 2012

ENTERPRISE RENT-A-CAR (Continued) **S113152696**

GEPAID: CAL000332831
Contact: PATRICK BURWELL, CONTROLLER
Telephone: 3108177305
Mailing Name: Not reported
Mailing Address: 17210 S MAIN ST
Mailing City,St,Zip: GARDENA, CA 902480000
Gen County: Los Angeles
TSD EPA ID: NVT330010000
TSD County: 99
Waste Category: Not reported
Disposal Method: Landfill Or Surface Impoundment That Will Be Closed As Landfill(To Include On-Site Treatment And/Or Stabilization)
Tons: 0.1
Facility County: Los Angeles

Click this hyperlink while viewing on your computer to access
11 additional CA_HAZNET: record(s) in the EDR Site Report.

3 **AMG HOLDINGS, INC.** **CA HAZNET** **S112874147**
8700 BELLANCA **N/A**
WESTCHESTER, CA 90045

HAZNET:
envid: S112874147
Year: 1995
GEPAID: CAC001207696
Contact: WILLIAM SWEAT, PRESIDENT
Telephone: 3106382842
Mailing Name: Not reported
Mailing Address: 2020 SOUTH CENTRAL AVENUE
Mailing City,St,Zip: COMPTON, CA 900510000
Gen County: Not reported
TSD EPA ID: CAD982444481
TSD County: Not reported
Waste Category: Contaminated soil from site clean-up
Disposal Method: Transfer Station
Tons: .7500
Facility County: Los Angeles

envid: S112874147
Year: 1995
GEPAID: CAC001207696
Contact: WILLIAM SWEAT, PRESIDENT
Telephone: 3106382842
Mailing Name: Not reported
Mailing Address: 2020 SOUTH CENTRAL AVENUE
Mailing City,St,Zip: COMPTON, CA 900510000
Gen County: Not reported
TSD EPA ID: CAT080022148
TSD County: Not reported
Waste Category: Other inorganic solid waste
Disposal Method: Transfer Station
Tons: .0125
Facility County: Los Angeles

envid: S112874147
Year: 1995
GEPAID: CAC001207696

AMG HOLDINGS, INC. (Continued) **S112874147**

Contact: WILLIAM SWEAT, PRESIDENT
Telephone: 3106382842
Mailing Name: Not reported
Mailing Address: 2020 SOUTH CENTRAL AVENUE
Mailing City,St,Zip: COMPTON, CA 900510000
Gen County: Not reported
TSD EPA ID: CAT080013352
TSD County: Not reported
Waste Category: Tank bottom waste
Disposal Method: Recycler
Tons: .6255
Facility County: Los Angeles

envid: S112874147
Year: 1995
GEPAID: CAC001207696
Contact: WILLIAM SWEAT, PRESIDENT
Telephone: 3106382842
Mailing Name: Not reported
Mailing Address: 2020 SOUTH CENTRAL AVENUE
Mailing City,St,Zip: COMPTON, CA 900510000
Gen County: Not reported
TSD EPA ID: CAT080022148
TSD County: Not reported
Waste Category: Not reported
Disposal Method: Transfer Station
Tons: .1100
Facility County: Los Angeles

envid: S112874147
Year: 1995
GEPAID: CAC001207696
Contact: WILLIAM SWEAT, PRESIDENT
Telephone: 3106382842
Mailing Name: Not reported
Mailing Address: 2020 SOUTH CENTRAL AVENUE
Mailing City,St,Zip: COMPTON, CA 900510000
Gen County: Not reported
TSD EPA ID: CAT080022148
TSD County: Not reported
Waste Category: Other organic solids
Disposal Method: Transfer Station
Tons: .1250
Facility County: Los Angeles

Click this hyperlink while viewing on your computer to access additional CA_HAZNET: detail in the EDR Site Report.

3 **BARLOW PROMOTIONAL PRODUCTS INC** **CA HAZNET** **S113173679**
8700 BELLANCA AVE **N/A**
LOS ANGELES, CA 90045

HAZNET:
envid: S113173679
Year: 2006
GEPAID: CAR000013607
Contact: MIKE YAZDANPANAH DIR OF OPRTNS
Telephone: 3106653420
Mailing Name: Not reported
Mailing Address: 8700 BELLANCA AVE
Mailing City,St,Zip: LOS ANGELES, CA 900454412
Gen County: Not reported
TSD EPA ID: CAD008252405
TSD County: Not reported
Waste Category: Other organic solids
Disposal Method: Transfer Station
Tons: 0.3
Facility County: Los Angeles

envid: S113173679
Year: 2006
GEPAID: CAR000013607
Contact: MIKE YAZDANPANAH DIR OF OPRTNS
Telephone: 3106653420
Mailing Name: Not reported
Mailing Address: 8700 BELLANCA AVE
Mailing City,St,Zip: LOS ANGELES, CA 900454412
Gen County: Not reported
TSD EPA ID: CAD008252405
TSD County: Not reported
Waste Category: Other organic solids
Disposal Method: Transfer Station
Tons: 0.22
Facility County: Los Angeles

envid: S113173679
Year: 2006
GEPAID: CAR000013607
Contact: MIKE YAZDANPANAH DIR OF OPRTNS
Telephone: 3106653420
Mailing Name: Not reported
Mailing Address: 8700 BELLANCA AVE
Mailing City,St,Zip: LOS ANGELES, CA 900454412
Gen County: Not reported
TSD EPA ID: CAD008252405
TSD County: Not reported
Waste Category: Unspecified solvent mixture
Disposal Method: Fuel Blending Prior To Energy Recovery At Another Site
Tons: 0.55
Facility County: Los Angeles

envid: S113173679
Year: 2006
GEPAID: CAR000013607
Contact: MIKE YAZDANPANAH DIR OF OPRTNS
Telephone: 3106653420
Mailing Name: Not reported

BARLOW PROMOTIONAL PRODUCTS INC (Continued) **S113173679**

Mailing Address: 8700 BELLANCA AVE
Mailing City,St,Zip: LOS ANGELES, CA 900454412
Gen County: Not reported
TSD EPA ID: CAD008252405
TSD County: Not reported
Waste Category: Unspecified solvent mixture
Disposal Method: Recycler
Tons: 0.2
Facility County: Los Angeles

envid: S113173679
Year: 2006
GEPAID: CAR000013607
Contact: MIKE YAZDANPANAH DIR OF OPRTNS
Telephone: 3106653420
Mailing Name: Not reported
Mailing Address: 8700 BELLANCA AVE
Mailing City,St,Zip: LOS ANGELES, CA 900454412
Gen County: Not reported
TSD EPA ID: CAD008252405
TSD County: Not reported
Waste Category: Off-specification, aged or surplus organics
Disposal Method: Fuel Blending Prior To Energy Recovery At Another Site
Tons: 3
Facility County: Los Angeles

Click this hyperlink while viewing on your computer to access
100 additional CA_HAZNET: record(s) in the EDR Site Report.

3 **AMG HOLDINGS, INC.** **CA HAZNET** **S112870343**
8700 BELLANCA **N/A**
WESTCHESTER, CA 90045

HAZNET:
envid: S112870343
Year: 1996
GEPAID: CAC001159024
Contact: WILLIAM SWEAT, PRESIDENT
Telephone: 3106382842
Mailing Name: Not reported
Mailing Address: 2020 SOUTH CENTRAL AVENUE
Mailing City,St,Zip: COMPTON, CA 900510000
Gen County: Not reported
TSD EPA ID: CAD009007626
TSD County: Not reported
Waste Category: Asbestos containing waste
Disposal Method: Disposal, Land Fill
Tons: 50.5680
Facility County: Los Angeles

4 **RHO-CHEM LLC** **CERC-NFRAP** **1000138536**
425 ISIS AVENUE **CORRACTS** **CAD008364432**
INGLEWOOD, CA 90301 **RCRA-TSDF**
RCRA-LQG
CA LUST
CA FID UST
CA SLIC
CA HIST UST
AZ MANIFEST
CA SWEEPS UST
CA CHMIRS
CA ENVIROSTOR
US FIN ASSUR
EPA WATCH LIST
2020 COR ACTION

CERC-NFRAP:
Site ID: 0903366
Federal Facility: Not a Federal Facility
NPL Status: Not on the NPL
Non NPL Status: Deferred to RCRA

CERCLIS-NFRAP Site Contact Details:
Contact Sequence ID: 13290057.00000
Person ID: 13003854.00000

Contact Sequence ID: 13295652.00000
Person ID: 13003858.00000

Contact Sequence ID: 13301510.00000
Person ID: 13004003.00000

Program Priority:
Description: RCRA Deferral Audit

Description: RCRA Deferral - Lead Confirmed

CERCLIS-NFRAP Assessment History:
Action: DISCOVERY
Date Started: / /
Date Completed: 03/01/88
Priority Level: Not reported

Action: RESOURCE CONSERVATION AND RECOVERY ACT FACILITY ASSESSMENT
Date Started: / /
Date Completed: 09/01/88
Priority Level: Not reported

Action: PRELIMINARY ASSESSMENT
Date Started: / /
Date Completed: 09/01/88
Priority Level: Deferred to RCRA (Subtitle C)

Action: SITE INSPECTION
Date Started: / /
Date Completed: 09/01/88
Priority Level: Deferred to RCRA (Subtitle C)

RHO-CHEM LLC (Continued) **1000138536**

Action: ARCHIVE SITE
Date Started: / /
Date Completed: 01/23/96
Priority Level: Not reported

CORRACTS:

EPA ID: CAD008364432
EPA Region: 09
Area Name: ENTIRE FACILITY
Actual Date: 20110201
Action: CA200 - RFI Approved
NAICS Code(s): 562211
Hazardous Waste Treatment and Disposal
Original schedule date: Not reported
Schedule end date: Not reported

EPA ID: CAD008364432
EPA Region: 09
Area Name: ENTIRE FACILITY
Actual Date: 19920902
Action: CA225IN - Stabilization Measures Evaluation, This facility is not, amenable to stabilization activity because of, a lack of technical data. An evaluation has been completed, but further data is necessary to determine stabilization measures, feasibility or appropriateness. This status should be changed when data becomes available
NAICS Code(s): 562211
Hazardous Waste Treatment and Disposal
Original schedule date: 19920902
Schedule end date: Not reported

EPA ID: CAD008364432
EPA Region: 09
Area Name: ENTIRE FACILITY
Actual Date: 20090908
Action: CA150 - RFI Workplan Approved
NAICS Code(s): 562211
Hazardous Waste Treatment and Disposal
Original schedule date: 20091008
Schedule end date: Not reported

EPA ID: CAD008364432
EPA Region: 09
Area Name: SOIL
Actual Date: 19920409
Action: CA150 - RFI Workplan Approved
NAICS Code(s): 562211
Hazardous Waste Treatment and Disposal
Original schedule date: Not reported
Schedule end date: Not reported

EPA ID: CAD008364432
EPA Region: 09
Area Name: GROUNDWATER
Actual Date: 19920409
Action: CA150 - RFI Workplan Approved

MAP FINDINGS

Map ID
Direction
Distance
Distance (ft.) Site | Database(s) | EDR ID Number | EPA ID Number

RHO-CHEM LLC (Continued) **1000138536**

NAICS Code(s): 562211
Hazardous Waste Treatment and Disposal
Original schedule date: Not reported
Schedule end date: Not reported

EPA ID: CAD008364432
EPA Region: 09
Area Name: ENTIRE FACILITY
Actual Date: 20100811
Action: CA190 - RFI Report Received
NAICS Code(s): 562211
Hazardous Waste Treatment and Disposal
Original schedule date: Not reported
Schedule end date: Not reported

EPA ID: CAD008364432
EPA Region: 09
Area Name: PHASE I RESIDENTIAL SOIL VAPOR
Actual Date: 20050414
Action: CA150 - RFI Workplan Approved
NAICS Code(s): 562211
Hazardous Waste Treatment and Disposal
Original schedule date: Not reported
Schedule end date: Not reported

EPA ID: CAD008364432
EPA Region: 09
Area Name: ENTIRE FACILITY
Actual Date: 20101214
Action: CA190 - RFI Report Received
NAICS Code(s): 562211
Hazardous Waste Treatment and Disposal
Original schedule date: 20101208
Schedule end date: Not reported

EPA ID: CAD008364432
EPA Region: 09
Area Name: ENTIRE FACILITY
Actual Date: 19880914
Action: CA050 - RFA Completed
NAICS Code(s): 562211
Hazardous Waste Treatment and Disposal
Original schedule date: 19880914
Schedule end date: Not reported

EPA ID: CAD008364432
EPA Region: 09
Area Name: ENTIRE FACILITY
Actual Date: 19880914
Action: CA070YE - RFA Determination Of Need For An RFI, RFI is Necessary
NAICS Code(s): 562211
Hazardous Waste Treatment and Disposal
Original schedule date: 19880914
Schedule end date: Not reported

EPA ID: CAD008364432
EPA Region: 09

RHO-CHEM LLC (Continued) **1000138536**

Area Name: ENTIRE FACILITY
Actual Date: 20110216
Action: CA200 - RFI Approved
NAICS Code(s): 562211
Hazardous Waste Treatment and Disposal
Original schedule date: Not reported
Schedule end date: Not reported

EPA ID: CAD008364432
EPA Region: 09
Area Name: ENTIRE FACILITY
Actual Date: 20110216
Action: CA200 - RFI Approved
NAICS Code(s): 562211
Hazardous Waste Treatment and Disposal
Original schedule date: Not reported
Schedule end date: Not reported

EPA ID: CAD008364432
EPA Region: 09
Area Name: ENTIRE FACILITY
Actual Date: 20070622
Action: CA600SR - Stabilization Measures Implemented, Primary measure is source removal and/or treatment
NAICS Code(s): 562211
Hazardous Waste Treatment and Disposal
Original schedule date: 20070722
Schedule end date: Not reported

EPA ID: CAD008364432
EPA Region: 09
Area Name: PHASE I RESIDENTIAL SOIL VAPOR
Actual Date: 19940223
Action: CA150 - RFI Workplan Approved
NAICS Code(s): 562211
Hazardous Waste Treatment and Disposal
Original schedule date: Not reported
Schedule end date: Not reported

EPA ID: CAD008364432
EPA Region: 09
Area Name: SOIL
Actual Date: 20051227
Action: CA725YE - Current Human Exposures Under Control, Yes, Current Human Exposures Under Control has been verified
NAICS Code(s): 562211
Hazardous Waste Treatment and Disposal
Original schedule date: Not reported
Schedule end date: Not reported

EPA ID: CAD008364432
EPA Region: 09
Area Name: GROUNDWATER
Actual Date: 20051227
Action: CA725YE - Current Human Exposures Under Control, Yes, Current Human Exposures Under Control has been verified
NAICS Code(s): 562211

RHO-CHEM LLC (Continued) **1000138536**

Hazardous Waste Treatment and Disposal
Original schedule date: Not reported
Schedule end date: Not reported

EPA ID: CAD008364432
EPA Region: 09
Area Name: ENTIRE FACILITY
Actual Date: 20051227
Action: CA725YE - Current Human Exposures Under Control, Yes, Current Human Exposures Under Control has been verified
NAICS Code(s): 562211
Hazardous Waste Treatment and Disposal
Original schedule date: 20051227
Schedule end date: Not reported

EPA ID: CAD008364432
EPA Region: 09
Area Name: GROUNDWATER
Actual Date: 20050630
Action: CA150 - RFI Workplan Approved
NAICS Code(s): 562211
Hazardous Waste Treatment and Disposal
Original schedule date: Not reported
Schedule end date: Not reported

EPA ID: CAD008364432
EPA Region: 09
Area Name: PHASE I RESIDENTIAL SOIL VAPOR
Actual Date: 20060630
Action: CA200 - RFI Approved
NAICS Code(s): 562211
Hazardous Waste Treatment and Disposal
Original schedule date: Not reported
Schedule end date: Not reported

EPA ID: CAD008364432
EPA Region: 09
Area Name: ENTIRE FACILITY
Actual Date: 20140630
Action: CA750YE - Migration of Contaminated Groundwater under Control, Yes, Migration of Contaminated Groundwater Under Control has been verified
NAICS Code(s): 562211
Hazardous Waste Treatment and Disposal
Original schedule date: 20150830
Schedule end date: Not reported

RCRA-TSDF:
Date form received by agency: 05/31/2012
Facility name: RHO-CHEM LLC
Facility address: 425 ISIS AVENUE
INGLEWOOD, CA 90301
EPA ID: CAD008364432
Mailing address: ISIS AVENUE
INGLEWOOD, CA 90301
Contact: RAMON ROBLES
Contact address: ISIS AVENUE
INGLEWOOD, CA 90301

RHO-CHEM LLC (Continued) **1000138536**

Contact country: US
Contact telephone: (323) 776-6234
Contact email: RAMON.ROBLES@PSCNOW.COM
EPA Region: 09
Land type: Private
Classification: TSDF
Description: Handler is engaged in the treatment, storage or disposal of hazardous waste
Classification: Large Quantity Generator
Description: Handler: generates 1,000 kg or more of hazardous waste during any calendar month; or generates more than 1 kg of acutely hazardous waste during any calendar month; or generates more than 100 kg of any residue or contaminated soil, waste or other debris resulting from the cleanup of a spill, into or on any land or water, of acutely hazardous waste during any calendar month; or generates 1 kg or less of acutely hazardous waste during any calendar month, and accumulates more than 1 kg of acutely hazardous waste at any time; or generates 100 kg or less of any residue or contaminated soil, waste or other debris resulting from the cleanup of a spill, into or on any land or water, of acutely hazardous waste during any calendar month, and accumulates more than 100 kg of that material at any time

Owner/Operator Summary:
Owner/operator name: PSC, LLC
Owner/operator address: SAN FELIPE
HOUSTON, TX 77056
Owner/operator country: Not reported
Owner/operator telephone: (713) 623-8777
Legal status: Private
Owner/Operator Type: Owner
Owner/Op start date: 04/28/1995
Owner/Op end date: Not reported

Owner/operator name: PSC ENVIRONMENTAL SERVICES LLC
Owner/operator address: 5151 SAN FELIPE STE 1600
HOUSTON, TX 77056
Owner/operator country: US
Owner/operator telephone: Not reported
Legal status: Private
Owner/Operator Type: Owner
Owner/Op start date: 04/28/1995
Owner/Op end date: Not reported

Owner/operator name: RHO-CHEM, LLC
Owner/operator address: ISIS AVENUE
INGLEWOOD, CA 90301
Owner/operator country: Not reported
Owner/operator telephone: (323) 776-6234
Legal status: Private
Owner/Operator Type: Operator
Owner/Op start date: 08/15/1974
Owner/Op end date: Not reported

Owner/operator name: RHO CHEM LLC
Owner/operator address: Not reported
Not reported
Owner/operator country: Not reported

RHO-CHEM LLC (Continued) **1000138536**

Owner/operator telephone: Not reported
Legal status: Private
Owner/Operator Type: Operator
Owner/Op start date: 06/26/1961
Owner/Op end date: Not reported

Handler Activities Summary:
U.S. importer of hazardous waste: Yes
Mixed waste (haz. and radioactive): No
Recycler of hazardous waste: Yes
Transporter of hazardous waste: Yes
Treater, storer or disposer of HW: Yes
Underground injection activity: No
On-site burner exemption: Yes
Furnace exemption: No
Used oil fuel burner: No
Used oil processor: No
User oil refiner: No
Used oil fuel marketer to burner: No
Used oil Specification marketer: No
Used oil transfer facility: Yes
Used oil transporter: Yes

Universal Waste Summary:
Waste type: A
Accumulated waste on-site: Yes
Generated waste on-site: No

Waste type: C
Accumulated waste on-site: Yes
Generated waste on-site: No

Waste type: E
Accumulated waste on-site: Yes
Generated waste on-site: No

Waste type: Batteries
Accumulated waste on-site: Yes
Generated waste on-site: No

Waste type: Lamps
Accumulated waste on-site: Yes
Generated waste on-site: No

Waste type: Pesticides
Accumulated waste on-site: Yes
Generated waste on-site: No

Waste type: Thermostats
Accumulated waste on-site: Yes
Generated waste on-site: No

Waste type: C
Accumulated waste on-site: Yes
Generated waste on-site: Not reported

RHO-CHEM LLC (Continued) **1000138536**

Waste type: Batteries
Accumulated waste on-site: Yes
Generated waste on-site: Not reported

Waste type: Lamps
Accumulated waste on-site: Yes
Generated waste on-site: Not reported

. Waste code: 121
. Waste name: 121

. Waste code: 123
. Waste name: 123

. Waste code: 135
. Waste name: 135

. Waste code: 141
. Waste name: 141

. Waste code: 181
. Waste name: 181

. Waste code: 214
. Waste name: 214

. Waste code: 221
. Waste name: 221

. Waste code: 241
. Waste name: 241

. Waste code: 331
. Waste name: 331

. Waste code: 343
. Waste name: 343

. Waste code: 351
. Waste name: 351

. Waste code: 352
. Waste name: 352

. Waste code: 512
. Waste name: 512

. Waste code: 541
. Waste name: 541

. Waste code: 551
. Waste name: 551

. Waste code: 741
. Waste name: 741

. Waste code: 751

MAP FINDINGS

Map ID
Direction
Distance
Distance (ft.) Site | Database(s) | EDR ID Number | EPA ID Number

RHO-CHEM LLC (Continued) **1000138536**

. Waste name: 751

. Waste code: 792
. Waste name: 792

. Waste code: D001
. Waste name: IGNITABLE WASTE

. Waste code: D002
. Waste name: CORROSIVE WASTE

. Waste code: D003
. Waste name: REACTIVE WASTE

. Waste code: D004
. Waste name: ARSENIC

. Waste code: D005
. Waste name: BARIUM

. Waste code: D006
. Waste name: CADMIUM

. Waste code: D007
. Waste name: CHROMIUM

. Waste code: D008
. Waste name: LEAD

. Waste code: D009
. Waste name: MERCURY

. Waste code: D010
. Waste name: SELENIUM

. Waste code: D011
. Waste name: SILVER

. Waste code: D016
. Waste name: 2,4-D (2,4-DICHLOROPHENOXYACETIC ACID)

. Waste code: D018
. Waste name: BENZENE

. Waste code: D021
. Waste name: CHLOROBENZENE

. Waste code: D022
. Waste name: CHLOROFORM

. Waste code: D035
. Waste name: METHYL ETHYL KETONE

. Waste code: D036
. Waste name: NITROBENZENE

. Waste code: D039

RHO-CHEM LLC (Continued) **1000138536**

. Waste name: TETRACHLOROETHYLENE

. Waste code: D040
. Waste name: TRICHLORETHYLENE

. Waste code: F001
. Waste name: THE FOLLOWING SPENT HALOGENATED SOLVENTS USED IN DEGREASING: TETRACHLOROETHYLENE, TRICHLORETHYLENE, METHYLENE CHLORIDE, 1,1,1-TRICHLOROETHANE, CARBON TETRACHLORIDE AND CHLORINATED FLUOROCARBONS; ALL SPENT SOLVENT MIXTURES/BLENDS USED IN DEGREASING CONTAINING, BEFORE USE, A TOTAL OF TEN PERCENT OR MORE (BY VOLUME) OF ONE OR MORE OF THE ABOVE HALOGENATED SOLVENTS OR THOSE SOLVENTS LISTED IN F002, F004, AND F005; AND STILL BOTTOMS FROM THE RECOVERY OF THESE SPENT SOLVENTS AND SPENT SOLVENT MIXTURES.

. Waste code: F002
. Waste name: THE FOLLOWING SPENT HALOGENATED SOLVENTS: TETRACHLOROETHYLENE, METHYLENE CHLORIDE, TRICHLOROETHYLENE, 1,1,1-TRICHLOROETHANE, CHLOROBENZENE, 1,1,2-TRICHLORO-1,2,2-TRIFLUOROETHANE, ORTHO-DICHLOROBENZENE, TRICHLOROFLUOROMETHANE, AND 1,1,2, TRICHLOROETHANE; ALL SPENT SOLVENT MIXTURES/BLENDS CONTAINING, BEFORE USE, A TOTAL OF TEN PERCENT OR MORE (BY VOLUME) OF ONE OR MORE OF THE ABOVE HALOGENATED SOLVENTS OR THOSE SOLVENTS LISTED IN F001, F004, AND F005; AND STILL BOTTOMS FROM THE RECOVERY OF THESE SPENT SOLVENTS AND SPENT SOLVENT MIXTURES.

. Waste code: F003
. Waste name: THE FOLLOWING SPENT NONHALOGENATED SOLVENTS: XYLENE, ACETONE, ETHYL ACETATE, ETHYL BENZENE, ETHYL ETHER, METHYL ISOBUTYL KETONE, N-BUTYL ALCOHOL, CYCLOHEXANONE, AND METHANOL; ALL SPENT SOLVENT MIXTURES/BLENDS CONTAINING, BEFORE USE, ONLY THE ABOVE SPENT NONHALOGENATED SOLVENTS; AND ALL SPENT SOLVENT MIXTURES/BLENDS CONTAINING, BEFORE USE, ONE OR MORE OF THE ABOVE NONHALOGENATED SOLVENTS, AND A TOTAL OF TEN PERCENT OR MORE (BY VOLUME) OF ONE OR MORE OF THOSE SOLVENTS LISTED IN F001, F002, F004, AND F005; AND STILL BOTTOMS FROM THE RECOVERY OF THESE SPENT SOLVENTS AND SPENT SOLVENT MIXTURES.

. Waste code: F005
. Waste name: THE FOLLOWING SPENT NONHALOGENATED SOLVENTS: TOLUENE, METHYL ETHYL KETONE, CARBON DISULFIDE, ISOBUTANOL, PYRIDINE, BENZENE, 2-ETHOXYETHANOL, AND 2-NITROPROPANE; ALL SPENT SOLVENT MIXTURES/BLENDS CONTAINING, BEFORE USE, A TOTAL OF TEN PERCENT OR MORE (BY VOLUME) OF ONE OR MORE OF THE ABOVE NONHALOGENATED SOLVENTS OR THOSE SOLVENTS LISTED IN F001, F002, OR F004; AND STILL BOTTOMS FROM THE RECOVERY OF THESE SPENT SOLVENTS AND SPENT SOLVENT MIXTURES.

. Waste code: P012
. Waste name: ARSENIC OXIDE AS2O3 (OR) ARSENIC TRIOXIDE

. Waste code: P037
. Waste name: 2,7:3,6-DIMETHANONAPHTH[2,3-B]OXIRENE, 3,4,5,6,9,9-HEXACHLORO-1A,2,2A,3,6,6A,7,7A-OCTAHYDRO-, (1AALPHA, 2BETA, 2AALPHA, 3BETA, 6BETA, 6AALPHA, 7BETA, 7AALPHA)- (OR) DIELDRIN

. Waste code: P039
. Waste name: DISULFOTON (OR) PHOSPHORODITHIOIC ACID, O,O-DIETHYL

RHO-CHEM LLC (Continued) **1000138536**

S-[2-(ETHYLTHIO)ETHYL] ESTER

. Waste code: P075
. Waste name: NICOTINE, & SALTS (OR) PYRIDINE, 3-(1-METHYL-2-PYRROLIDINYL)-,(S)-, & SALTS

. Waste code: P108
. Waste name: STRYCHNIDIN-10-ONE, & SALTS (OR) STRYCHNINE, & SALTS

. Waste code: U058
. Waste name: 2H-1,3,2-OXAZAPHOSPHORIN-2-AMINE, N,N-BIS(2-CHLOROETHYL)TETRAHYDRO-, 2-OXIDE (OR) CYCLOPHOSPHAMIDE

. Waste code: U151
. Waste name: MERCURY

Historical Generators:
Date form received by agency: 08/11/2010
Site name: RHO-CHEM, LLC
Classification: Large Quantity Generator

. Waste code: 121
. Waste name: 121

. Waste code: 122
. Waste name: 122

. Waste code: 123
. Waste name: 123

. Waste code: 131
. Waste name: 131

. Waste code: 132
. Waste name: 132

. Waste code: 133
. Waste name: 133

. Waste code: 134
. Waste name: 134

. Waste code: 135
. Waste name: 135

. Waste code: 141
. Waste name: 141

. Waste code: 151
. Waste name: 151

. Waste code: 171
. Waste name: 171

. Waste code: 172
. Waste name: 172

RHO-CHEM LLC (Continued) **1000138536**

. Waste code: 181
. Waste name: 181

. Waste code: 211
. Waste name: 211

. Waste code: 212
. Waste name: 212

. Waste code: 213
. Waste name: 213

. Waste code: 214
. Waste name: 214

. Waste code: 221
. Waste name: 221

. Waste code: 222
. Waste name: 222

. Waste code: 223
. Waste name: 223

. Waste code: 231
. Waste name: 231

. Waste code: 232
. Waste name: 232

. Waste code: 241
. Waste name: 241

. Waste code: 251
. Waste name: 251

. Waste code: 252
. Waste name: 252

. Waste code: 261
. Waste name: 261

. Waste code: 272
. Waste name: 272

. Waste code: 281
. Waste name: 281

. Waste code: 291
. Waste name: 291

. Waste code: 311
. Waste name: 311

. Waste code: 322
. Waste name: 322

RHO-CHEM LLC (Continued) **1000138536**

. Waste code: 331
. Waste name: 331

. Waste code: 341
. Waste name: 341

. Waste code: 342
. Waste name: 342

. Waste code: 343
. Waste name: 343

. Waste code: 351
. Waste name: 351

. Waste code: 352
. Waste name: 352

. Waste code: 431
. Waste name: 431

. Waste code: 461
. Waste name: 461

. Waste code: 491
. Waste name: 491

. Waste code: 512
. Waste name: 512

. Waste code: 513
. Waste name: 513

. Waste code: 531
. Waste name: 531

. Waste code: 541
. Waste name: 541

. Waste code: 551
. Waste name: 551

. Waste code: 561
. Waste name: 561

. Waste code: 591
. Waste name: 591

. Waste code: 611
. Waste name: 611

. Waste code: 612
. Waste name: 612

. Waste code: 711
. Waste name: 711

RHO-CHEM LLC (Continued) **1000138536**

. Waste code: 721
. Waste name: 721

. Waste code: 722
. Waste name: 722

. Waste code: 723
. Waste name: 723

. Waste code: 724
. Waste name: 724

. Waste code: 725
. Waste name: 725

. Waste code: 726
. Waste name: 726

. Waste code: 727
. Waste name: 727

. Waste code: 731
. Waste name: 731

. Waste code: 741
. Waste name: 741

. Waste code: 751
. Waste name: 751

. Waste code: 791
. Waste name: 791

. Waste code: 792
. Waste name: 792

. Waste code: D001
. Waste name: IGNITABLE WASTE

. Waste code: D002
. Waste name: CORROSIVE WASTE

. Waste code: D003
. Waste name: REACTIVE WASTE

. Waste code: D004
. Waste name: ARSENIC

. Waste code: D005
. Waste name: BARIUM

. Waste code: D006
. Waste name: CADMIUM

. Waste code: D007
. Waste name: CHROMIUM

MAP FINDINGS

Map ID
Direction
Distance
Distance (ft.) Site | Database(s) | EDR ID Number | EPA ID Number

RHO-CHEM LLC (Continued) **1000138536**

. Waste code: D008
. Waste name: LEAD

. Waste code: D009
. Waste name: MERCURY

. Waste code: D010
. Waste name: SELENIUM

. Waste code: D011
. Waste name: SILVER

. Waste code: D012
. Waste name: ENDRIN (1,2,3,4,10,10-HEXACHLORO-1,7-EPOXY-1,4,4A,5,6,7,8,8A-OCTAHYDRO-1,4-EN O, ENDO-5,8-DIMETH-ANO-NAPHTHALENE)

. Waste code: D013
. Waste name: LINDANE (1,2,3,4,5,6-HEXA-CHLOROCYCLOHEXANE, GAMMA ISOMER)

. Waste code: D014
. Waste name: METHOXYCHLOR (1,1,1-TRICHLORO-2,2-BIS [P-METHOXYPHENYL] ETHANE)

. Waste code: D015
. Waste name: TOXAPHENE (C10 H10 CL8, TECHNICAL CHLORINATED CAMPHENE, 67-69 PERCENT CHLORINE)

. Waste code: D016
. Waste name: 2,4-D (2,4-DICHLOROPHENOXYACETIC ACID)

. Waste code: D018
. Waste name: BENZENE

. Waste code: D019
. Waste name: CARBON TETRACHLORIDE

. Waste code: D020
. Waste name: CHLORDANE

. Waste code: D021
. Waste name: CHLOROBENZENE

. Waste code: D022
. Waste name: CHLOROFORM

. Waste code: D023
. Waste name: O-CRESOL

. Waste code: D024
. Waste name: M-CRESOL

. Waste code: D025
. Waste name: P-CRESOL

. Waste code: D026
. Waste name: CRESOL

RHO-CHEM LLC (Continued) **1000138536**

. Waste code: D027
. Waste name: 1,4-DICHLOROBENZENE

. Waste code: D028
. Waste name: 1,2-DICHLOROETHANE

. Waste code: D029
. Waste name: 1,1-DICHLOROETHYLENE

. Waste code: D032
. Waste name: HEXACHLOROBENZENE

. Waste code: D033
. Waste name: HEXACHLOROBUTADIENE

. Waste code: D035
. Waste name: METHYL ETHYL KETONE

. Waste code: D036
. Waste name: NITROBENZENE

. Waste code: D037
. Waste name: PENTACHLOROPHENOL

. Waste code: D038
. Waste name: PYRIDINE

. Waste code: D039
. Waste name: TETRACHLOROETHYLENE

. Waste code: D040
. Waste name: TRICHLORETHYLENE

. Waste code: D043
. Waste name: VINYL CHLORIDE

. Waste code: F001
. Waste name: THE FOLLOWING SPENT HALOGENATED SOLVENTS USED IN DEGREASING: TETRACHLOROETHYLENE, TRICHLORETHYLENE, METHYLENE CHLORIDE, 1,1,1-TRICHLOROETHANE, CARBON TETRACHLORIDE AND CHLORINATED FLUOROCARBONS; ALL SPENT SOLVENT MIXTURES/BLENDS USED IN DEGREASING CONTAINING, BEFORE USE, A TOTAL OF TEN PERCENT OR MORE (BY VOLUME) OF ONE OR MORE OF THE ABOVE HALOGENATED SOLVENTS OR THOSE SOLVENTS LISTED IN F002, F004, AND F005; AND STILL BOTTOMS FROM THE RECOVERY OF THESE SPENT SOLVENTS AND SPENT SOLVENT MIXTURES.

. Waste code: F002
. Waste name: THE FOLLOWING SPENT HALOGENATED SOLVENTS: TETRACHLOROETHYLENE, METHYLENE CHLORIDE, TRICHLOROETHYLENE, 1,1,1-TRICHLOROETHANE, CHLOROBENZENE, 1,1,2-TRICHLORO-1,2,2-TRIFLUOROETHANE, ORTHO-DICHLOROBENZENE, TRICHLOROFLUOROMETHANE, AND 1,1,2, TRICHLOROETHANE; ALL SPENT SOLVENT MIXTURES/BLENDS CONTAINING, BEFORE USE, A TOTAL OF TEN PERCENT OR MORE (BY VOLUME) OF ONE OR MORE OF THE ABOVE HALOGENATED SOLVENTS OR THOSE SOLVENTS LISTED IN F001, F004, AND F005; AND STILL BOTTOMS FROM THE RECOVERY OF THESE SPENT SOLVENTS AND SPENT SOLVENT MIXTURES.

MAP FINDINGS

Map ID
Direction
Distance
Distance (ft.) Site | Database(s) | EDR ID Number | EPA ID Number

RHO-CHEM LLC (Continued) **1000138536**

. Waste code: F003
. Waste name: THE FOLLOWING SPENT NONHALOGENATED SOLVENTS: XYLENE, ACETONE, ETHYL ACETATE, ETHYL BENZENE, ETHYL ETHER, METHYL ISOBUTYL KETONE, N-BUTYL ALCOHOL, CYCLOHEXANONE, AND METHANOL; ALL SPENT SOLVENT MIXTURES/BLENDS CONTAINING, BEFORE USE, ONLY THE ABOVE SPENT NONHALOGENATED SOLVENTS; AND ALL SPENT SOLVENT MIXTURES/BLENDS CONTAINING, BEFORE USE, ONE OR MORE OF THE ABOVE NONHALOGENATED SOLVENTS, AND A TOTAL OF TEN PERCENT OR MORE (BY VOLUME) OF ONE OR MORE OF THOSE SOLVENTS LISTED IN F001, F002, F004, AND F005; AND STILL BOTTOMS FROM THE RECOVERY OF THESE SPENT SOLVENTS AND SPENT SOLVENT MIXTURES.

. Waste code: F004
. Waste name: THE FOLLOWING SPENT NONHALOGENATED SOLVENTS: CRESOLS, CRESYLIC ACID, AND NITROBENZENE; AND THE STILL BOTTOMS FROM THE RECOVERY OF THESE SOLVENTS; ALL SPENT SOLVENT MIXTURES/BLENDS CONTAINING, BEFORE USE, A TOTAL OF TEN PERCENT OR MORE (BY VOLUME) OF ONE OR MORE OF THE ABOVE NONHALOGENATED SOLVENTS OR THOSE SOLVENTS LISTED IN F001, F002, AND F005; AND STILL BOTTOMS FROM THE RECOVERY OF THESE SPENT SOLVENTS AND SPENT SOLVENT MIXTURES.

. Waste code: F005
. Waste name: THE FOLLOWING SPENT NONHALOGENATED SOLVENTS: TOLUENE, METHYL ETHYL KETONE, CARBON DISULFIDE, ISOBUTANOL, PYRIDINE, BENZENE, 2-ETHOXYETHANOL, AND 2-NITROPROPANE; ALL SPENT SOLVENT MIXTURES/BLENDS CONTAINING, BEFORE USE, A TOTAL OF TEN PERCENT OR MORE (BY VOLUME) OF ONE OR MORE OF THE ABOVE NONHALOGENATED SOLVENTS OR THOSE SOLVENTS LISTED IN F001, F002, OR F004; AND STILL BOTTOMS FROM THE RECOVERY OF THESE SPENT SOLVENTS AND SPENT SOLVENT MIXTURES.

. Waste code: F006
. Waste name: WASTEWATER TREATMENT SLUDGES FROM ELECTROPLATING OPERATIONS, EXCEPT FROM THE FOLLOWING PROCESSES: (1) SULFURIC ACID ANODIZING OF ALUMINUM; (2) TIN PLATING ON CARBON STEEL; (3) ZINC PLATING (SEGREGATED BASIS) ON CARBON STEEL; (4) ALUMINUM OR ZINC-ALUMINUM PLATING ON CARBON STEEL; (5) CLEANING/STRIPPING ASSOCIATED WITH TIN, ZINC, AND ALUMINUM PLATING ON CARBON STEEL; AND (6) CHEMICAL ETCHING AND MILLING OF ALUMINUM.

. Waste code: F007
. Waste name: SPENT CYANIDE PLATING BATH SOLUTIONS FROM ELECTROPLATING OPERATIONS.

. Waste code: F008
. Waste name: PLATING BATH RESIDUES FROM THE BOTTOM OF PLATING BATHS FROM ELECTROPLATING OPERATIONS IN WHICH CYANIDES ARE USED IN THE PROCESS.

. Waste code: F009
. Waste name: SPENT STRIPPING AND CLEANING BATH SOLUTIONS FROM ELECTROPLATING OPERATIONS IN WHICH CYANIDES ARE USED IN THE PROCESS.

. Waste code: F011
. Waste name: SPENT CYANIDE SOLUTIONS FROM SLAT BATH POT CLEANING FROM METAL HEAT TREATING OPERATIONS.

. Waste code: F019
. Waste name: WASTEWATER TREATMENT SLUDGES FROM THE CHEMICAL CONVERSION COATING OF ALUMINUM, EXCEPT FROM ZIRCONIUM PHOSPHATING IN ALUMINUM CAN WASHING

RHO-CHEM LLC (Continued) **1000138536**

WHEN SUCH PHOSPHATING IS AN EXCLUSIVE CONVERSION COATING PROCESS.

. Waste code: F032
. Waste name: WASTEWATERS, PROCESS RESIDUALS, PRESERVATIVE DRIPPAGE, AND SPENT FORMULATIONS FROM WOOD PRESERVING PROCESSES GENERATED AT PLANTS THAT CURRENTLY USE, OR HAVE PREVIOUSLY USED, CHLOROPHENOLIC FORMULATIONS [EXCEPT POTENTIALLY CROSS-CONTAMINATED WASTES THAT HAVE HAD THE F032 WASTE CODE DELETED IN ACCORDANCE WITH SECTION 261.35 (I.E., THE NEWLY PROMULGATED EQUIPMENT CLEANING OR REPLACEMENT STANDARDS), AND WHERE THE GENERATOR DOES NOT RESUME OR INITIATE USE OF CHLOROPHENOLIC FORMULATIONS]. (THIS LISTING DOES NOT INCLUDE K001 BOTTOM SEDIMENT SLUDGE FROM THE TREATMENT OF WASTEWATER FROM WOOD PRESERVING PROCESSES THAT USE CREOSOTE AND/OR PENTACHLOROPHENOL.)

. Waste code: F035
. Waste name: WASTEWATERS, PROCESS RESIDUALS, PRESERVATIVE DRIPPAGE, AND SPENT FORMULATIONS FROM WOOD PRESERVING PROCESSES GENERATED AT PLANTS THAT USE INORGANIC PRESERVATIVES CONTAINING ARSENIC OR CHROMIUM. THIS LISTING DOES NOT INCLUDE K001 BOTTOM SEDIMENT SLUDGE FROM THE TREATMENT OF WASTEWATER FROM WOOD PRESERVING PROCESSES THAT USE CREOSOTE AND/OR PENTACHLOROPHENOL.

. Waste code: F037
. Waste name: PETROLEUM REFINERY PRIMARY OIL/WATER/SOLIDS SEPARATION SLUDGE - ANY SLUDGE GENERATED FROM THE GRAVITATIONAL SEPARATION OF OIL/WATER/SOLIDS DURING THE STORAGE OR TREATMENT OF PROCESS WASTEWATERS AND OILY COOLING WASTEWATERS FROM PETROLEUM REFINERIES. SUCH SLUDGES INCLUDE, BUT ARE NOT LIMITED TO, THOSE GENERATED IN OIL/WATER/SOLIDS SEPARATORS; TANKS AND IMPOUNDMENTS; DITCHES AND OTHER CONVEYANCES; SUMPS; AND STORM WATER UNITS RECEIVING DRY WEATHER FLOW. SLUDGES GENERATED IN STORM WATER UNITS THAT DO NOT RECEIVE DRY WEATHER FLOW, SLUDGES GENERATED IN AGGRESSIVE BIOLOGICAL TREATMENT UNITS AS DEFINED IN SECTION 261.31(B)(2) (INCLUDING SLUDGES GENERATED IN ONE OR MORE ADDITIONAL UNITS AFTER WASTEWATERS HAVE BEEN TREATED IN AGGRESSIVE BIOLOGICAL TREATMENT UNITS), AND K051 WASTES ARE EXEMPTED FROM THIS LISTING.

. Waste code: K001
. Waste name: BOTTOM SEDIMENT SLUDGE FROM THE TREATMENT OF WASTEWATERS FROM WOOD PRESERVING PROCESSES THAT USE CREOSOTE AND/OR PENTACHLOROPHENOL.

. Waste code: P009
. Waste name: AMMONIUM PICRATE (R) (OR) PHENOL, 2,4,6-TRINITRO-, AMMONIUM SALT (R)

. Waste code: P012
. Waste name: ARSENIC OXIDE AS2O3 (OR) ARSENIC TRIOXIDE

. Waste code: P014
. Waste name: BENZENETHIOL (OR) THIOPHENOL

. Waste code: P021
. Waste name: CALCIUM CYANIDE (OR) CALCIUM CYANIDE CA(CN)2

. Waste code: P022
. Waste name: CARBON DISULFIDE

. Waste code: P023

MAP FINDINGS

Map ID
Direction
Distance
Distance (ft.) Site | Database(s) | EDR ID Number | EPA ID Number

RHO-CHEM LLC (Continued) **1000138536**

. Waste name: ACETALDEHYDE, CHLORO- (OR) CHLOROACETALDEHYDE

. Waste code: P029
. Waste name: COPPER CYANIDE (OR) COPPER CYANIDE CU(CN)

. Waste code: P030
. Waste name: CYANIDES (SOLUBLE CYANIDE SALTS), NOT OTHERWISE SPECIFIED

. Waste code: P039
. Waste name: DISULFOTON (OR) PHOSPHORODITHIOIC ACID, O,O-DIETHYL S-[2-(ETHYLTHIO)ETHYL] ESTER

. Waste code: P041
. Waste name: DIETHYL-P-NITROPHENYL PHOSPHATE (OR) PHOSPHORIC ACID, DIETHYL 4-NITROPHENYL ESTER

. Waste code: P042
. Waste name: 1,2-BENZENEDIOL, 4-[1-HYDROXY-2-(METHYLAMINO)ETHYL]-, (R)- (OR) EPINEPHRINE

. Waste code: P044
. Waste name: DIMETHOATE (OR) PHOSPHORODITHIOIC ACID, O,O-DIMETHYL S-[2-(METHYLAMINO)-2-OXOETHYL] ESTER

. Waste code: P048
. Waste name: 2,4-DINITROPHENOL (OR) PHENOL, 2,4-DINITRO-

. Waste code: P066
. Waste name: ETHANIMIDOTHIOIC ACID, N-[[(METHYLAMINO)CARBONYL]OXY]-, METHYL ESTER (OR) METHOMYL

. Waste code: P074
. Waste name: NICKEL CYANIDE (OR) NICKEL CYANIDE NI(CN)2

. Waste code: P075
. Waste name: NICOTINE, & SALTS (OR) PYRIDINE, 3-(1-METHYL-2-PYRROLIDINYL)-,(S)-, & SALTS

. Waste code: P077
. Waste name: BENZENAMINE, 4-NITRO- (OR) P-NITROANILINE

. Waste code: P081
. Waste name: 1,2,3-PROPANETRIOL, TRINITRATE (R) (OR) NITROGLYCERINE (R)

. Waste code: P087
. Waste name: OSMIUM OXIDE OSO4, (T-4)- (OR) OSMIUM TETROXIDE

. Waste code: P089
. Waste name: PARATHION (OR) PHOSPHOROTHIOIC ACID, O,O-DIETHYL-O-(4-NITROPHENYL) ESTER

. Waste code: P098
. Waste name: POTASSIUM CYANIDE (OR) POTASSIUM CYANIDE K(CN)

. Waste code: P104
. Waste name: SILVER CYANIDE (OR) SILVER CYANIDE AG(CN)

RHO-CHEM LLC (Continued) **1000138536**

. Waste code: P105
. Waste name: SODIUM AZIDE

. Waste code: P106
. Waste name: SODIUM CYANIDE (OR) SODIUM CYANIDE NA(CN)

. Waste code: P108
. Waste name: STRYCHNIDIN-10-ONE, & SALTS (OR) STRYCHNINE, & SALTS

. Waste code: P115
. Waste name: SULFURIC ACID, DITHALLIUM (1+) SALT (OR) THALLIUM(I) SULFATE

. Waste code: P119
. Waste name: AMMONIUM VANADATE (OR) VANADIC ACID, AMMONIUM SALT

. Waste code: P120
. Waste name: VANADIUM OXIDE V2O5 (OR) VANADIUM PENTOXIDE

. Waste code: P127
. Waste name: 7-BENZOFURANOL, 2,3-DIHYDRO-2,2-DIMETHYL-, METHYLCARBAMATE (OR) CARBOFURAN

. Waste code: P194
. Waste name: ETHANIMIDOTHIOC ACID, 2-(DIMETHYLAMINO)-N-[[(METHYLAMINO) CARBONYL]OXY]-2-OXO-, METHYL ESTER (OR) OXAMYL

. Waste code: U001
. Waste name: ACETALDEHYDE (I) (OR) ETHANAL (I)

. Waste code: U002
. Waste name: 2-PROPANONE (I) (OR) ACETONE (I)

. Waste code: U003
. Waste name: ACETONITRILE (I,T)

. Waste code: U004
. Waste name: ACETOPHENONE (OR) ETHANONE, 1-PHENYL-

. Waste code: U007
. Waste name: 2-PROPENAMIDE (OR) ACRYLAMIDE

. Waste code: U008
. Waste name: 2-PROPENOIC ACID (I) (OR) ACRYLIC ACID (I)

. Waste code: U010
. Waste name: AZIRINO [2',3':3,4]PYRROLO[1,2-A]INDOLE-4,7-DIONE, 6-AMINO-8-[[(AMINOCARBONYL)OXY]METHYL]-1,1A,2,8,8A,8B-HEXAHYDRO-8A-MET OXY-5-METHYL-, [1AS-(1AALPHA, 8BETA, 8AALPHA, 8BALPHA)]- (OR) MITOMYCIN C

. Waste code: U012
. Waste name: ANILINE (I,T) (OR) BENZENAMINE (I,T)

. Waste code: U019
. Waste name: BENZENE (I,T)

. Waste code: U022

RHO-CHEM LLC (Continued) **1000138536**

. Waste name: BENZO[A]PYRENE

. Waste code: U026
. Waste name: CHLORNAPHAZIN (OR) NAPHTHALENAMINE, N,N'-BIS(2-CHLOROETHYL)-

. Waste code: U027
. Waste name: DICHLOROISOPROPYL ETHER (OR) PROPANE, 2,2'-OXYBIS[2-CHLORO-

. Waste code: U028
. Waste name: 1,2-BENZENEDICARBOXYLIC ACID, BIS(2-ETHYLHEXYL) ESTER (OR) DIETHYLHEXYL PHTHALATE

. Waste code: U031
. Waste name: 1-BUTANOL (I) (OR) N-BUTYL ALCOHOL (I)

. Waste code: U032
. Waste name: CALCIUM CHROMATE (OR) CHROMIC ACID H2CRO4, CALCIUM SALT

. Waste code: U035
. Waste name: BENZENEBUTANOIC ACID, 4-[BIS(2-CHLOROETHYL)AMINO]- (OR) CHLORAMBUCIL

. Waste code: U037
. Waste name: BENZENE, CHLORO- (OR) CHLOROBENZENE

. Waste code: U041
. Waste name: EPICHLOROHYDRIN (OR) OXIRANE, (CHLOROMETHYL)-

. Waste code: U044
. Waste name: CHLOROFORM (OR) METHANE, TRICHLORO-

. Waste code: U045
. Waste name: METHANE, CHLORO- (I,T) (OR) METHYL CHLORIDE (I,T)

. Waste code: U050
. Waste name: CHRYSENE

. Waste code: U051
. Waste name: CREOSOTE

. Waste code: U052
. Waste name: CRESOL (CRESYLIC ACID) (OR) PHENOL, METHYL-

. Waste code: U055
. Waste name: BENZENE, (1-METHYLETHYL)- (I) (OR) CUMENE (I)

. Waste code: U057
. Waste name: CYCLOHEXANONE (I)

. Waste code: U058
. Waste name: 2H-1,3,2-OXAZAPHOSPHORIN-2-AMINE, N,N-BIS(2-CHLOROETHYL)TETRAHYDRO-, 2-OXIDE (OR) CYCLOPHOSPHAMIDE

. Waste code: U059
. Waste name: 5,12-NAPHTHACENEDIONE, 8-ACETYL-10-[(3-AMINO-2,3,6-TRIDEOXY)-ALPHA-L-LYXO-HEXOPYRANOSYL)OXY]- ,8,9,10-TETRAHYDRO-6,8,11-TRIHYDROXY-1-METHOXY-, (8S-CIS)- (OR) DAUNOMYCIN

RHO-CHEM LLC (Continued) **1000138536**

. Waste code: U063
. Waste name: DIBENZ[A,H]ANTHRACENE

. Waste code: U069
. Waste name: 1,2-BENZENEDICARBOXYLIC ACID, DIBUTYL ESTER (OR) DIBUTYL PHTHALATE

. Waste code: U072
. Waste name: BENZENE, 1,4-DICHLORO- (OR) P-DICHLOROBENZENE

. Waste code: U075
. Waste name: DICHLORODIFLUOROMETHANE (OR) METHANE, DICHLORODIFLUORO-

. Waste code: U077
. Waste name: ETHANE, 1,2-DICHLORO- (OR) ETHYLENE DICHLORIDE

. Waste code: U080
. Waste name: METHANE, DICHLORO- (OR) METHYLENE CHLORIDE

. Waste code: U081
. Waste name: 2,4-DICHLOROPHENOL (OR) PHENOL, 2,4-DICHLORO-

. Waste code: U085
. Waste name: 1,2:3,4-DIEPOXYBUTANE (I,T) (OR) 2,2'-BIOXIRANE

. Waste code: U088
. Waste name: 1,2-BENZENEDICARBOXYLIC ACID, DIETHYL ESTER (OR) DIETHYL PHTHALATE

. Waste code: U089
. Waste name: DIETHYLSTILBESTEROL (OR) PHENOL, 4,4'-(1,2-DIETHYL-1,2-ETHENEDIYL)BIS, (E)-

. Waste code: U091
. Waste name: [1,1'-BIPHENYL]-4,4'-DIAMINE, 3,3'-DIMETHOXY- (OR) 3,3'-DIMETHOXYBENZIDINE

. Waste code: U092
. Waste name: DIMETHYLAMINE (I) (OR) METHANAMINE, N-METHYL- (I)

. Waste code: U093
. Waste name: BENZENAMINE, N,N-DIMETHYL-4-(PHENYLAZO)- (OR) P-DIMETHYLAMINOAZOBENZENE

. Waste code: U094
. Waste name: 7,12-DIMETHYLBENZ[A]ANTHRACENE (OR) BENZ[A]ANTHRACENE, 7,12-DIMETHYL-

. Waste code: U095
. Waste name: [1,1'-BIPHENYL]-4,4'-DIAMINE, 3,3'-DIMETHYL- (OR) 3,3'-DIMETHYLBENZIDINE

. Waste code: U102
. Waste name: 1,2-BENZENEDICARBOXYLIC ACID, DIMETHYL ESTER (OR) DIMETHYL PHTHALATE

. Waste code: U103
. Waste name: DIMETHYL SULFATE (OR) SULFURIC ACID, DIMETHYL ESTER

. Waste code: U107
. Waste name: 1,2-BENZENEDICARBOXYLIC ACID, DIOCTYL ESTER (OR) DI-N-OCTYL PHTHALATE

RHO-CHEM LLC (Continued) **1000138536**

. Waste code: U112
. Waste name: ACETIC ACID, ETHYL ESTER (I) (OR) ETHYL ACETATE (I)

. Waste code: U113
. Waste name: 2-PROPENOIC ACID, ETHYL ESTER (I) (OR) ETHYL ACRYLATE (I)

. Waste code: U114
. Waste name: CARBAMODITHIOIC ACID, 1,2-ETHANEDIYLBIS-, SALTS & ESTERS (OR) ETHYLENEBISDITHIOCARBAMIC ACID, SALTS & ESTERS

. Waste code: U117
. Waste name: ETHANE, 1,1'-OXYBIS-(I) (OR) ETHYL ETHER (I)

. Waste code: U121
. Waste name: METHANE, TRICHLOROFLUORO- (OR) TRICHLOROMONOFLUOROMETHANE

. Waste code: U122
. Waste name: FORMALDEHYDE

. Waste code: U123
. Waste name: FORMIC ACID (C,T)

. Waste code: U124
. Waste name: FURAN (I) (OR) FURFURAN (I)

. Waste code: U125
. Waste name: 2-FURANCARBOXALDEHYDE (I) (OR) FURFURAL (I)

. Waste code: U129
. Waste name: CYCLOHEXANE, 1,2,3,4,5,6-HEXACHLORO-, (1ALPHA, 2ALPHA, 3BETA, 4ALPHA, 5ALPHA, 6BETA)- (OR) LINDANE

. Waste code: U132
. Waste name: HEXACHLOROPHENE (OR) PHENOL, 2,2'-METHYLENEBIS[3,4,6-TRICHLORO-

. Waste code: U133
. Waste name: HYDRAZINE (R,T)

. Waste code: U134
. Waste name: HYDROFLUORIC ACID (C,T) (OR) HYDROGEN FLUORIDE (C,T)

. Waste code: U136
. Waste name: ARSINIC ACID, DIMETHYL- (OR) CACODYLIC ACID

. Waste code: U138
. Waste name: METHANE, IODO- (OR) METHYL IODIDE

. Waste code: U140
. Waste name: 1-PROPANOL, 2-METHYL- (I,T) (OR) ISOBUTYL ALCOHOL (I,T)

. Waste code: U144
. Waste name: ACETIC ACID, LEAD(2+) SALT (OR) LEAD ACETATE

. Waste code: U150
. Waste name: L-PHENYLALANINE, 4-[BIS(2-CHLOROETHYL)AMINO]- (OR) MELPHALAN

. Waste code: U151

RHO-CHEM LLC (Continued) **1000138536**

. Waste name: MERCURY

. Waste code: U154
. Waste name: METHANOL (I) (OR) METHYL ALCOHOL (I)

. Waste code: U158
. Waste name: 4,4'-METHYLENEBIS(2-CHLOROANILINE) (OR) BENZENAMINE, 4,4'-METHYLENEBIS[2-CHLORO-

. Waste code: U159
. Waste name: 2-BUTANONE (I,T) (OR) METHYL ETHYL KETONE (MEK) (I,T)

. Waste code: U160
. Waste name: 2-BUTANONE, PEROXIDE (R,T) (OR) METHYL ETHYL KETONE PEROXIDE (R,T)

. Waste code: U161
. Waste name: 4-METHYL-2-PENTANONE (I) (OR) METHYL ISOBUTYL KETONE (I) (OR) PENTANOL, 4-METHYL-

. Waste code: U162
. Waste name: 2-PROPENOIC ACID, 2-METHYL-, METHYL ESTER (I,T) (OR) METHYL METHACRYLATE (I,T)

. Waste code: U165
. Waste name: NAPHTHALENE

. Waste code: U168
. Waste name: 2-NAPTHALENAMINE (OR) BETA-NAPHTHYLAMINE

. Waste code: U170
. Waste name: P-NITROPHENOL (I,T) (OR) PHENOL, 4-NITRO-

. Waste code: U171
. Waste name: 2-NITROPROPANE (I,T) (OR) PROPANE, 2-NITRO- (I,T)

. Waste code: U181
. Waste name: 5-NITRO-O-TOLUIDINE (OR) BENZENAMINE, 2-METHYL-5-NITRO

. Waste code: U188
. Waste name: PHENOL

. Waste code: U196
. Waste name: PYRIDINE

. Waste code: U201
. Waste name: 1,3-BENZENEDIOL (OR) RESORCINOL

. Waste code: U202
. Waste name: 1,2-BENZISOTHIAZOL-3(2H)-ONE, 1,1-DIOXIDE, & SALTS (OR) SACCHARIN, & SALTS

. Waste code: U204
. Waste name: SELENIOUS ACID (OR) SELENIUM DIOXIDE

. Waste code: U206
. Waste name: D-GLUCOSE, 2-DEOXY-2-[[(METHYLNITROSOAMINO)-CARBONYL]AMINO]- (OR) GLUCOPYRANOSE, 2-DEOXY-2-(3-METHYL-3-NITROSOUREIDO)-,D- (OR)

RHO-CHEM LLC (Continued) **1000138536**

STREPTOZOTOCIN

. Waste code: U210
. Waste name: ETHENE, TETRACHLORO- (OR) TETRACHLOROETHYLENE

. Waste code: U211
. Waste name: CARBON TETRACHLORIDE (OR) METHANE, TETRACHLORO-

. Waste code: U213
. Waste name: FURAN, TETRAHYDRO-(I) (OR) TETRAHYDROFURAN (I)

. Waste code: U219
. Waste name: THIOUREA

. Waste code: U220
. Waste name: BENZENE, METHYL- (OR) TOLUENE

. Waste code: U223
. Waste name: BENZENE, 1,3-DIISOCYANATOMETHYL- (R,T) (OR) TOLUENE DIISOCYANATE (R,T)

. Waste code: U226
. Waste name: ETHANE, 1,1,1-TRICHLORO- (OR) METHYL CHLOROFORM

. Waste code: U236
. Waste name: 2,7-NAPHTHALENEDISULFONIC ACID,3,3'-[(3,3'-DIMETHYL[1,1'-BIPHENYL]-4,4'-DIYL)BIS(AZO)BIS[5-AMINO 4-HYDROXY]-, TETRASODIUM SALT (OR) TRYPAN BLUE

. Waste code: U238
. Waste name: CARBAMIC ACID, ETHYL ESTER (OR) ETHYL CARBAMATE (URETHANE)

. Waste code: U239
. Waste name: BENZENE, DIMETHYL- (I,T) (OR) XYLENE (I)

. Waste code: U240
. Waste name: 2,4-D, SALTS & ESTERS (OR) ACETIC ACID, (2,4-DICHLOROPHENOXY)-, SALTS & ESTERS (OR) DICHLOROPHENOXYACETIC ACID 2,4-D

. Waste code: U244
. Waste name: THIOPEROXYDICARBONIC DIAMIDE [(H2N)C(S)]2S2, TETRAMETHYL- (OR) THIRAM

. Waste code: U246
. Waste name: CYANOGEN BROMIDE (CN)BR

. Waste code: U249
. Waste name: ZINC PHOSPHIDE ZN3P2, WHEN PRESENT AT CONCENTRATIONS OF 10% OR LESS

. Waste code: U271
. Waste name: BENOMYL (OR) CARBAMIC ACID, [1-[(BUTYLAMINO)CARBONYL]-1H-BENZIMIDAZOL-2-YL]-, METHYL ESTER

. Waste code: U279
. Waste name: CARBARYL (OR) 1-NAPHTHALENOL, METHYLCARBAMATE

. Waste code: U404
. Waste name: ETHANAMINE, N,N-DIETHYL- (OR) TRIETHYLAMINE

RHO-CHEM LLC (Continued) **1000138536**

. Waste code: U409
. Waste name: CARBAMIC ACID, [1,2-PHENYLENEBIS (IMINOCARBONOTHIOYL)]BIS-, DIMETHYL ESTER (OR) THIOPHANATE-METHYL

. Waste code: U411
. Waste name: PHENOL, 2-(1-METHYLETHOXY)-, METHYLCARBAMATE (OR) PROPOXUR

Date form received by agency: 05/19/2008
Site name: RHO CHEM LLC
Classification: Large Quantity Generator

. Waste code: 121
. Waste name: 121

. Waste code: 122
. Waste name: 122

. Waste code: 123
. Waste name: 123

. Waste code: 131
. Waste name: 131

. Waste code: 132
. Waste name: 132

. Waste code: 133
. Waste name: 133

. Waste code: 134
. Waste name: 134

. Waste code: 135
. Waste name: 135

. Waste code: 141
. Waste name: 141

. Waste code: 151
. Waste name: 151

. Waste code: 171
. Waste name: 171

. Waste code: 172
. Waste name: 172

. Waste code: 181
. Waste name: 181

. Waste code: 212
. Waste name: 212

. Waste code: 213
. Waste name: 213

. Waste code: 214

MAP FINDINGS

Map ID
Direction
Distance
Distance (ft.) Site | Database(s) | EDR ID Number | EPA ID Number

RHO-CHEM LLC (Continued) **1000138536**

. Waste name: 214

. Waste code: 221
. Waste name: 221

. Waste code: 222
. Waste name: 222

. Waste code: 223
. Waste name: 223

. Waste code: 231
. Waste name: 231

. Waste code: 232
. Waste name: 232

. Waste code: 241
. Waste name: 241

. Waste code: 251
. Waste name: 251

. Waste code: 252
. Waste name: 252

. Waste code: 261
. Waste name: 261

. Waste code: 271
. Waste name: 271

. Waste code: 272
. Waste name: 272

. Waste code: 281
. Waste name: 281

. Waste code: 291
. Waste name: 291

. Waste code: 311
. Waste name: 311

. Waste code: 322
. Waste name: 322

. Waste code: 331
. Waste name: 331

. Waste code: 341
. Waste name: 341

. Waste code: 342
. Waste name: 342

. Waste code: 343

RHO-CHEM LLC (Continued) **1000138536**

. Waste name: 343

. Waste code: 351
. Waste name: 351

. Waste code: 352
. Waste name: 352

. Waste code: 461
. Waste name: 461

. Waste code: 491
. Waste name: 491

. Waste code: 512
. Waste name: 512

. Waste code: 513
. Waste name: 513

. Waste code: 531
. Waste name: 531

. Waste code: 541
. Waste name: 541

. Waste code: 551
. Waste name: 551

. Waste code: 591
. Waste name: 591

. Waste code: 611
. Waste name: 611

. Waste code: 612
. Waste name: 612

. Waste code: 711
. Waste name: 711

. Waste code: 721
. Waste name: 721

. Waste code: 723
. Waste name: 723

. Waste code: 724
. Waste name: 724

. Waste code: 725
. Waste name: 725

. Waste code: 726
. Waste name: 726

. Waste code: 731

RHO-CHEM LLC (Continued) **1000138536**

. Waste name: 731

. Waste code: 741
. Waste name: 741

. Waste code: 751
. Waste name: 751

. Waste code: 791
. Waste name: 791

. Waste code: D001
. Waste name: IGNITABLE WASTE

. Waste code: D002
. Waste name: CORROSIVE WASTE

. Waste code: D003
. Waste name: REACTIVE WASTE

. Waste code: D004
. Waste name: ARSENIC

. Waste code: D005
. Waste name: BARIUM

. Waste code: D006
. Waste name: CADMIUM

. Waste code: D007
. Waste name: CHROMIUM

. Waste code: D008
. Waste name: LEAD

. Waste code: D009
. Waste name: MERCURY

. Waste code: D010
. Waste name: SELENIUM

. Waste code: D011
. Waste name: SILVER

. Waste code: D013
. Waste name: LINDANE (1,2,3,4,5,6-HEXA-CHLOROCYCLOHEXANE, GAMMA ISOMER)

. Waste code: D016
. Waste name: 2,4-D (2,4-DICHLOROPHENOXYACETIC ACID)

. Waste code: D018
. Waste name: BENZENE

. Waste code: D019
. Waste name: CARBON TETRACHLORIDE

. Waste code: D020

RHO-CHEM LLC (Continued) **1000138536**

. Waste name: CHLORDANE

. Waste code: D022
. Waste name: CHLOROFORM

. Waste code: D023
. Waste name: O-CRESOL

. Waste code: D024
. Waste name: M-CRESOL

. Waste code: D025
. Waste name: P-CRESOL

. Waste code: D026
. Waste name: CRESOL

. Waste code: D027
. Waste name: 1,4-DICHLOROBENZENE

. Waste code: D028
. Waste name: 1,2-DICHLOROETHANE

. Waste code: D029
. Waste name: 1,1-DICHLOROETHYLENE

. Waste code: D035
. Waste name: METHYL ETHYL KETONE

. Waste code: D036
. Waste name: NITROBENZENE

. Waste code: D037
. Waste name: PENTACHLOROPHENOL

. Waste code: D038
. Waste name: PYRIDINE

. Waste code: D039
. Waste name: TETRACHLOROETHYLENE

. Waste code: D040
. Waste name: TRICHLORETHYLENE

. Waste code: F001
. Waste name: THE FOLLOWING SPENT HALOGENATED SOLVENTS USED IN DEGREASING: TETRACHLOROETHYLENE, TRICHLORETHYLENE, METHYLENE CHLORIDE, 1,1,1-TRICHLOROETHANE, CARBON TETRACHLORIDE AND CHLORINATED FLUOROCARBONS; ALL SPENT SOLVENT MIXTURES/BLENDS USED IN DEGREASING CONTAINING, BEFORE USE, A TOTAL OF TEN PERCENT OR MORE (BY VOLUME) OF ONE OR MORE OF THE ABOVE HALOGENATED SOLVENTS OR THOSE SOLVENTS LISTED IN F002, F004, AND F005; AND STILL BOTTOMS FROM THE RECOVERY OF THESE SPENT SOLVENTS AND SPENT SOLVENT MIXTURES.

. Waste code: F002
. Waste name: THE FOLLOWING SPENT HALOGENATED SOLVENTS: TETRACHLOROETHYLENE, METHYLENE CHLORIDE, TRICHLOROETHYLENE, 1,1,1-TRICHLOROETHANE,

MAP FINDINGS

Map ID
Direction
Distance
Distance (ft.) Site | Database(s) | EDR ID Number | EPA ID Number

RHO-CHEM LLC (Continued) **1000138536**

CHLOROBENZENE, 1,1,2-TRICHLORO-1,2,2-TRIFLUOROETHANE, ORTHO-DICHLOROBENZENE, TRICHLOROFLUOROMETHANE, AND 1,1,2, TRICHLOROETHANE; ALL SPENT SOLVENT MIXTURES/BLENDS CONTAINING, BEFORE USE, A TOTAL OF TEN PERCENT OR MORE (BY VOLUME) OF ONE OR MORE OF THE ABOVE HALOGENATED SOLVENTS OR THOSE SOLVENTS LISTED IN F001, F004, AND F005; AND STILL BOTTOMS FROM THE RECOVERY OF THESE SPENT SOLVENTS AND SPENT SOLVENT MIXTURES.

. Waste code: F003
. Waste name: THE FOLLOWING SPENT NONHALOGENATED SOLVENTS: XYLENE, ACETONE, ETHYL ACETATE, ETHYL BENZENE, ETHYL ETHER, METHYL ISOBUTYL KETONE, N-BUTYL ALCOHOL, CYCLOHEXANONE, AND METHANOL; ALL SPENT SOLVENT MIXTURES/BLENDS CONTAINING, BEFORE USE, ONLY THE ABOVE SPENT NONHALOGENATED SOLVENTS; AND ALL SPENT SOLVENT MIXTURES/BLENDS CONTAINING, BEFORE USE, ONE OR MORE OF THE ABOVE NONHALOGENATED SOLVENTS, AND A TOTAL OF TEN PERCENT OR MORE (BY VOLUME) OF ONE OR MORE OF THOSE SOLVENTS LISTED IN F001, F002, F004, AND F005; AND STILL BOTTOMS FROM THE RECOVERY OF THESE SPENT SOLVENTS AND SPENT SOLVENT MIXTURES.

. Waste code: F004
. Waste name: THE FOLLOWING SPENT NONHALOGENATED SOLVENTS: CRESOLS, CRESYLIC ACID, AND NITROBENZENE; AND THE STILL BOTTOMS FROM THE RECOVERY OF THESE SOLVENTS; ALL SPENT SOLVENT MIXTURES/BLENDS CONTAINING, BEFORE USE, A TOTAL OF TEN PERCENT OR MORE (BY VOLUME) OF ONE OR MORE OF THE ABOVE NONHALOGENATED SOLVENTS OR THOSE SOLVENTS LISTED IN F001, F002, AND F005; AND STILL BOTTOMS FROM THE RECOVERY OF THESE SPENT SOLVENTS AND SPENT SOLVENT MIXTURES.

. Waste code: F005
. Waste name: THE FOLLOWING SPENT NONHALOGENATED SOLVENTS: TOLUENE, METHYL ETHYL KETONE, CARBON DISULFIDE, ISOBUTANOL, PYRIDINE, BENZENE, 2-ETHOXYETHANOL, AND 2-NITROPROPANE; ALL SPENT SOLVENT MIXTURES/BLENDS CONTAINING, BEFORE USE, A TOTAL OF TEN PERCENT OR MORE (BY VOLUME) OF ONE OR MORE OF THE ABOVE NONHALOGENATED SOLVENTS OR THOSE SOLVENTS LISTED IN F001, F002, OR F004; AND STILL BOTTOMS FROM THE RECOVERY OF THESE SPENT SOLVENTS AND SPENT SOLVENT MIXTURES.

. Waste code: F006
. Waste name: WASTEWATER TREATMENT SLUDGES FROM ELECTROPLATING OPERATIONS, EXCEPT FROM THE FOLLOWING PROCESSES: (1) SULFURIC ACID ANODIZING OF ALUMINUM; (2) TIN PLATING ON CARBON STEEL; (3) ZINC PLATING (SEGREGATED BASIS) ON CARBON STEEL; (4) ALUMINUM OR ZINC-ALUMINUM PLATING ON CARBON STEEL; (5) CLEANING/STRIPPING ASSOCIATED WITH TIN, ZINC, AND ALUMINUM PLATING ON CARBON STEEL; AND (6) CHEMICAL ETCHING AND MILLING OF ALUMINUM.

. Waste code: F008
. Waste name: PLATING BATH RESIDUES FROM THE BOTTOM OF PLATING BATHS FROM ELECTROPLATING OPERATIONS IN WHICH CYANIDES ARE USED IN THE PROCESS.

. Waste code: F009
. Waste name: SPENT STRIPPING AND CLEANING BATH SOLUTIONS FROM ELECTROPLATING OPERATIONS IN WHICH CYANIDES ARE USED IN THE PROCESS.

. Waste code: F019
. Waste name: WASTEWATER TREATMENT SLUDGES FROM THE CHEMICAL CONVERSION COATING OF

RHO-CHEM LLC (Continued) **1000138536**

ALUMINUM, EXCEPT FROM ZIRCONIUM PHOSPHATING IN ALUMINUM CAN WASHING WHEN SUCH PHOSPHATING IS AN EXCLUSIVE CONVERSION COATING PROCESS.

. Waste code: P012
. Waste name: ARSENIC OXIDE AS2O3 (OR) ARSENIC TRIOXIDE

. Waste code: P022
. Waste name: CARBON DISULFIDE

. Waste code: P024
. Waste name: BENZENAMINE, 4-CHLORO- (OR) P-CHLORANILINE

. Waste code: P030
. Waste name: CYANIDES (SOLUBLE CYANIDE SALTS), NOT OTHERWISE SPECIFIED

. Waste code: P075
. Waste name: NICOTINE, & SALTS (OR) PYRIDINE, 3-(1-METHYL-2-PYRROLIDINYL)-,(S)-, & SALTS

. Waste code: P077
. Waste name: BENZENAMINE, 4-NITRO- (OR) P-NITROANILINE

. Waste code: P087
. Waste name: OSMIUM OXIDE OSO4, (T-4)- (OR) OSMIUM TETROXIDE

. Waste code: P089
. Waste name: PARATHION (OR) PHOSPHOROTHIOIC ACID, O,O-DIETHYL-O-(4-NITROPHENYL) ESTER

. Waste code: P104
. Waste name: SILVER CYANIDE (OR) SILVER CYANIDE AG(CN)

. Waste code: P105
. Waste name: SODIUM AZIDE

. Waste code: P106
. Waste name: SODIUM CYANIDE (OR) SODIUM CYANIDE NA(CN)

. Waste code: P108
. Waste name: STRYCHNIDIN-10-ONE, & SALTS (OR) STRYCHNINE, & SALTS

. Waste code: P115
. Waste name: SULFURIC ACID, DITHALLIUM (1+) SALT (OR) THALLIUM(I) SULFATE

. Waste code: P119
. Waste name: AMMONIUM VANADATE (OR) VANADIC ACID, AMMONIUM SALT

. Waste code: P120
. Waste name: VANADIUM OXIDE V2O5 (OR) VANADIUM PENTOXIDE

. Waste code: U001
. Waste name: ACETALDEHYDE (I) (OR) ETHANAL (I)

. Waste code: U002
. Waste name: 2-PROPANONE (I) (OR) ACETONE (I)

. Waste code: U003

MAP FINDINGS

Map ID
Direction
Distance
Distance (ft.) Site | Database(s) | EDR ID Number | EPA ID Number

RHO-CHEM LLC (Continued) **1000138536**

. Waste name: ACETONITRILE (I,T)

. Waste code: U007
. Waste name: 2-PROPENAMIDE (OR) ACRYLAMIDE

. Waste code: U012
. Waste name: ANILINE (I,T) (OR) BENZENAMINE (I,T)

. Waste code: U019
. Waste name: BENZENE (I,T)

. Waste code: U027
. Waste name: DICHLOROISOPROPYL ETHER (OR) PROPANE, 2,2'-OXYBIS[2-CHLORO-

. Waste code: U032
. Waste name: CALCIUM CHROMATE (OR) CHROMIC ACID H2CRO4, CALCIUM SALT

. Waste code: U041
. Waste name: EPICHLOROHYDRIN (OR) OXIRANE, (CHLOROMETHYL)-

. Waste code: U044
. Waste name: CHLOROFORM (OR) METHANE, TRICHLORO-

. Waste code: U045
. Waste name: METHANE, CHLORO- (I,T) (OR) METHYL CHLORIDE (I,T)

. Waste code: U051
. Waste name: CREOSOTE

. Waste code: U052
. Waste name: CRESOL (CRESYLIC ACID) (OR) PHENOL, METHYL-

. Waste code: U058
. Waste name: 2H-1,3,2-OXAZAPHOSPHORIN-2-AMINE, N,N-BIS(2-CHLOROETHYL)TETRAHYDRO-, 2-OXIDE (OR) CYCLOPHOSPHAMIDE

. Waste code: U072
. Waste name: BENZENE, 1,4-DICHLORO- (OR) P-DICHLOROBENZENE

. Waste code: U077
. Waste name: ETHANE, 1,2-DICHLORO- (OR) ETHYLENE DICHLORIDE

. Waste code: U080
. Waste name: METHANE, DICHLORO- (OR) METHYLENE CHLORIDE

. Waste code: U088
. Waste name: 1,2-BENZENEDICARBOXYLIC ACID, DIETHYL ESTER (OR) DIETHYL PHTHALATE

. Waste code: U092
. Waste name: DIMETHYLAMINE (I) (OR) METHANAMINE, N-METHYL- (I)

. Waste code: U095
. Waste name: [1,1'-BIPHENYL]-4,4'-DIAMINE, 3,3'-DIMETHYL- (OR) 3,3'-DIMETHYLBENZIDINE

. Waste code: U102
. Waste name: 1,2-BENZENEDICARBOXYLIC ACID, DIMETHYL ESTER (OR) DIMETHYL PHTHALATE

RHO-CHEM LLC (Continued) **1000138536**

. Waste code: U107
. Waste name: 1,2-BENZENEDICARBOXYLIC ACID, DIOCTYL ESTER (OR) DI-N-OCTYL PHTHALATE

. Waste code: U112
. Waste name: ACETIC ACID, ETHYL ESTER (I) (OR) ETHYL ACETATE (I)

. Waste code: U113
. Waste name: 2-PROPENOIC ACID, ETHYL ESTER (I) (OR) ETHYL ACRYLATE (I)

. Waste code: U117
. Waste name: ETHANE, 1,1'-OXYBIS-(I) (OR) ETHYL ETHER (I)

. Waste code: U121
. Waste name: METHANE, TRICHLOROFLUORO- (OR) TRICHLOROMONOFLUOROMETHANE

. Waste code: U122
. Waste name: FORMALDEHYDE

. Waste code: U123
. Waste name: FORMIC ACID (C,T)

. Waste code: U124
. Waste name: FURAN (I) (OR) FURFURAN (I)

. Waste code: U125
. Waste name: 2-FURANCARBOXALDEHYDE (I) (OR) FURFURAL (I)

. Waste code: U132
. Waste name: HEXACHLOROPHENE (OR) PHENOL, 2,2'-METHYLENEBIS[3,4,6-TRICHLORO-

. Waste code: U136
. Waste name: ARSINIC ACID, DIMETHYL- (OR) CACODYLIC ACID

. Waste code: U151
. Waste name: MERCURY

. Waste code: U154
. Waste name: METHANOL (I) (OR) METHYL ALCOHOL (I)

. Waste code: U158
. Waste name: 4,4'-METHYLENEBIS(2-CHLOROANILINE) (OR) BENZENAMINE, 4,4'-METHYLENEBIS[2-CHLORO-

. Waste code: U159
. Waste name: 2-BUTANONE (I,T) (OR) METHYL ETHYL KETONE (MEK) (I,T)

. Waste code: U161
. Waste name: 4-METHYL-2-PENTANONE (I) (OR) METHYL ISOBUTYL KETONE (I) (OR) PENTANOL, 4-METHYL-

. Waste code: U165
. Waste name: NAPHTHALENE

. Waste code: U168
. Waste name: 2-NAPTHALENAMINE (OR) BETA-NAPHTHYLAMINE

. Waste code: U181

RHO-CHEM LLC (Continued) **1000138536**

. Waste name: 5-NITRO-O-TOLUIDINE (OR) BENZENAMINE, 2-METHYL-5-NITRO

. Waste code: U188
. Waste name: PHENOL

. Waste code: U196
. Waste name: PYRIDINE

. Waste code: U202
. Waste name: 1,2-BENZISOTHIAZOL-3(2H)-ONE, 1,1-DIOXIDE, & SALTS (OR) SACCHARIN, & SALTS

. Waste code: U210
. Waste name: ETHENE, TETRACHLORO- (OR) TETRACHLOROETHYLENE

. Waste code: U211
. Waste name: CARBON TETRACHLORIDE (OR) METHANE, TETRACHLORO-

. Waste code: U219
. Waste name: THIOUREA

. Waste code: U220
. Waste name: BENZENE, METHYL- (OR) TOLUENE

. Waste code: U223
. Waste name: BENZENE, 1,3-DIISOCYANATOMETHYL- (R,T) (OR) TOLUENE DIISOCYANATE (R,T)

. Waste code: U226
. Waste name: ETHANE, 1,1,1-TRICHLORO- (OR) METHYL CHLOROFORM

. Waste code: U228
. Waste name: ETHENE, TRICHLORO- (OR) TRICHLOROETHYLENE

. Waste code: U238
. Waste name: CARBAMIC ACID, ETHYL ESTER (OR) ETHYL CARBAMATE (URETHANE)

. Waste code: U239
. Waste name: BENZENE, DIMETHYL- (I,T) (OR) XYLENE (I)

. Waste code: U240
. Waste name: 2,4-D, SALTS & ESTERS (OR) ACETIC ACID, (2,4-DICHLOROPHENOXY)-, SALTS & ESTERS (OR) DICHLOROPHENOXYACETIC ACID 2,4-D

. Waste code: U404
. Waste name: ETHANAMINE, N,N-DIETHYL- (OR) TRIETHYLAMINE

Date form received by agency: 04/14/2008
Site name: RHO-CHEM CORP.
Classification: Large Quantity Generator

. Waste code: D001
. Waste name: IGNITABLE WASTE

. Waste code: D002
. Waste name: CORROSIVE WASTE

. Waste code: D004

RHO-CHEM LLC (Continued) **1000138536**

. Waste name: ARSENIC

. Waste code: D005
. Waste name: BARIUM

. Waste code: D006
. Waste name: CADMIUM

. Waste code: D007
. Waste name: CHROMIUM

. Waste code: D008
. Waste name: LEAD

. Waste code: D009
. Waste name: MERCURY

. Waste code: D010
. Waste name: SELENIUM

. Waste code: D011
. Waste name: SILVER

. Waste code: D013
. Waste name: LINDANE (1,2,3,4,5,6-HEXA-CHLOROCYCLOHEXANE, GAMMA ISOMER)

. Waste code: D016
. Waste name: 2,4-D (2,4-DICHLOROPHENOXYACETIC ACID)

. Waste code: D018
. Waste name: BENZENE

. Waste code: D019
. Waste name: CARBON TETRACHLORIDE

. Waste code: D020
. Waste name: CHLORDANE

. Waste code: D021
. Waste name: CHLOROBENZENE

. Waste code: D022
. Waste name: CHLOROFORM

. Waste code: D023
. Waste name: O-CRESOL

. Waste code: D024
. Waste name: M-CRESOL

. Waste code: D025
. Waste name: P-CRESOL

. Waste code: D026
. Waste name: CRESOL

. Waste code: D027

RHO-CHEM LLC (Continued) **1000138536**

. Waste name: 1,4-DICHLOROBENZENE

. Waste code: D028
. Waste name: 1,2-DICHLOROETHANE

. Waste code: D029
. Waste name: 1,1-DICHLOROETHYLENE

. Waste code: D035
. Waste name: METHYL ETHYL KETONE

. Waste code: D036
. Waste name: NITROBENZENE

. Waste code: D037
. Waste name: PENTACHLOROPHENOL

. Waste code: D038
. Waste name: PYRIDINE

. Waste code: D039
. Waste name: TETRACHLOROETHYLENE

. Waste code: D040
. Waste name: TRICHLORETHYLENE

. Waste code: F001
. Waste name: THE FOLLOWING SPENT HALOGENATED SOLVENTS USED IN DEGREASING: TETRACHLOROETHYLENE, TRICHLORETHYLENE, METHYLENE CHLORIDE, 1,1,1-TRICHLOROETHANE, CARBON TETRACHLORIDE AND CHLORINATED FLUOROCARBONS; ALL SPENT SOLVENT MIXTURES/BLENDS USED IN DEGREASING CONTAINING, BEFORE USE, A TOTAL OF TEN PERCENT OR MORE (BY VOLUME) OF ONE OR MORE OF THE ABOVE HALOGENATED SOLVENTS OR THOSE SOLVENTS LISTED IN F002, F004, AND F005; AND STILL BOTTOMS FROM THE RECOVERY OF THESE SPENT SOLVENTS AND SPENT SOLVENT MIXTURES.

. Waste code: F002
. Waste name: THE FOLLOWING SPENT HALOGENATED SOLVENTS: TETRACHLOROETHYLENE, METHYLENE CHLORIDE, TRICHLOROETHYLENE, 1,1,1-TRICHLOROETHANE, CHLOROBENZENE, 1,1,2-TRICHLORO-1,2,2-TRIFLUOROETHANE, ORTHO-DICHLOROBENZENE, TRICHLOROFLUOROMETHANE, AND 1,1,2, TRICHLOROETHANE; ALL SPENT SOLVENT MIXTURES/BLENDS CONTAINING, BEFORE USE, A TOTAL OF TEN PERCENT OR MORE (BY VOLUME) OF ONE OR MORE OF THE ABOVE HALOGENATED SOLVENTS OR THOSE SOLVENTS LISTED IN F001, F004, AND F005; AND STILL BOTTOMS FROM THE RECOVERY OF THESE SPENT SOLVENTS AND SPENT SOLVENT MIXTURES.

. Waste code: F003
. Waste name: THE FOLLOWING SPENT NONHALOGENATED SOLVENTS: XYLENE, ACETONE, ETHYL ACETATE, ETHYL BENZENE, ETHYL ETHER, METHYL ISOBUTYL KETONE, N-BUTYL ALCOHOL, CYCLOHEXANONE, AND METHANOL; ALL SPENT SOLVENT MIXTURES/BLENDS CONTAINING, BEFORE USE, ONLY THE ABOVE SPENT NONHALOGENATED SOLVENTS; AND ALL SPENT SOLVENT MIXTURES/BLENDS CONTAINING, BEFORE USE, ONE OR MORE OF THE ABOVE NONHALOGENATED SOLVENTS, AND A TOTAL OF TEN PERCENT OR MORE (BY VOLUME) OF ONE OR MORE OF THOSE SOLVENTS LISTED IN F001, F002, F004, AND F005; AND STILL BOTTOMS FROM THE RECOVERY OF THESE SPENT SOLVENTS AND SPENT SOLVENT

RHO-CHEM LLC (Continued) **1000138536**

MIXTURES.

. Waste code: F004
. Waste name: THE FOLLOWING SPENT NONHALOGENATED SOLVENTS: CRESOLS, CRESYLIC ACID, AND NITROBENZENE; AND THE STILL BOTTOMS FROM THE RECOVERY OF THESE SOLVENTS; ALL SPENT SOLVENT MIXTURES/BLENDS CONTAINING, BEFORE USE, A TOTAL OF TEN PERCENT OR MORE (BY VOLUME) OF ONE OR MORE OF THE ABOVE NONHALOGENATED SOLVENTS OR THOSE SOLVENTS LISTED IN F001, F002, AND F005; AND STILL BOTTOMS FROM THE RECOVERY OF THESE SPENT SOLVENTS AND SPENT SOLVENT MIXTURES.

. Waste code: F005
. Waste name: THE FOLLOWING SPENT NONHALOGENATED SOLVENTS: TOLUENE, METHYL ETHYL KETONE, CARBON DISULFIDE, ISOBUTANOL, PYRIDINE, BENZENE, 2-ETHOXYETHANOL, AND 2-NITROPROPANE; ALL SPENT SOLVENT MIXTURES/BLENDS CONTAINING, BEFORE USE, A TOTAL OF TEN PERCENT OR MORE (BY VOLUME) OF ONE OR MORE OF THE ABOVE NONHALOGENATED SOLVENTS OR THOSE SOLVENTS LISTED IN F001, F002, OR F004; AND STILL BOTTOMS FROM THE RECOVERY OF THESE SPENT SOLVENTS AND SPENT SOLVENT MIXTURES.

. Waste code: F006
. Waste name: WASTEWATER TREATMENT SLUDGES FROM ELECTROPLATING OPERATIONS, EXCEPT FROM THE FOLLOWING PROCESSES: (1) SULFURIC ACID ANODIZING OF ALUMINUM; (2) TIN PLATING ON CARBON STEEL; (3) ZINC PLATING (SEGREGATED BASIS) ON CARBON STEEL; (4) ALUMINUM OR ZINC-ALUMINUM PLATING ON CARBON STEEL; (5) CLEANING/STRIPPING ASSOCIATED WITH TIN, ZINC, AND ALUMINUM PLATING ON CARBON STEEL; AND (6) CHEMICAL ETCHING AND MILLING OF ALUMINUM.

. Waste code: F008
. Waste name: PLATING BATH RESIDUES FROM THE BOTTOM OF PLATING BATHS FROM ELECTROPLATING OPERATIONS IN WHICH CYANIDES ARE USED IN THE PROCESS.

. Waste code: F009
. Waste name: SPENT STRIPPING AND CLEANING BATH SOLUTIONS FROM ELECTROPLATING OPERATIONS IN WHICH CYANIDES ARE USED IN THE PROCESS.

. Waste code: F019
. Waste name: WASTEWATER TREATMENT SLUDGES FROM THE CHEMICAL CONVERSION COATING OF ALUMINUM, EXCEPT FROM ZIRCONIUM PHOSPHATING IN ALUMINUM CAN WASHING WHEN SUCH PHOSPHATING IS AN EXCLUSIVE CONVERSION COATING PROCESS.

. Waste code: P012
. Waste name: ARSENIC OXIDE AS2O3 (OR) ARSENIC TRIOXIDE

. Waste code: P022
. Waste name: CARBON DISULFIDE

. Waste code: P024
. Waste name: BENZENAMINE, 4-CHLORO- (OR) P-CHLORANILINE

. Waste code: P030
. Waste name: CYANIDES (SOLUBLE CYANIDE SALTS), NOT OTHERWISE SPECIFIED

. Waste code: P075
. Waste name: NICOTINE, & SALTS (OR) PYRIDINE, 3-(1-METHYL-2-PYRROLIDINYL)-,(S)-, & SALTS

MAP FINDINGS

Map ID
Direction
Distance
Distance (ft.) Site | Database(s) | EDR ID Number | EPA ID Number

RHO-CHEM LLC (Continued) **1000138536**

. Waste code: P077
. Waste name: BENZENAMINE, 4-NITRO- (OR) P-NITROANILINE

. Waste code: P087
. Waste name: OSMIUM OXIDE OSO4, (T-4)- (OR) OSMIUM TETROXIDE

. Waste code: P089
. Waste name: PARATHION (OR) PHOSPHOROTHIOIC ACID, O,O-DIETHYL-O-(4-NITROPHENYL) ESTER

. Waste code: P104
. Waste name: SILVER CYANIDE (OR) SILVER CYANIDE AG(CN)

. Waste code: P105
. Waste name: SODIUM AZIDE

. Waste code: P106
. Waste name: SODIUM CYANIDE (OR) SODIUM CYANIDE NA(CN)

. Waste code: P108
. Waste name: STRYCHNIDIN-10-ONE, & SALTS (OR) STRYCHNINE, & SALTS

. Waste code: P115
. Waste name: SULFURIC ACID, DITHALLIUM (1+) SALT (OR) THALLIUM(I) SULFATE

. Waste code: P119
. Waste name: AMMONIUM VANADATE (OR) VANADIC ACID, AMMONIUM SALT

. Waste code: P120
. Waste name: VANADIUM OXIDE V2O5 (OR) VANADIUM PENTOXIDE

. Waste code: U001
. Waste name: ACETALDEHYDE (I) (OR) ETHANAL (I)

. Waste code: U002
. Waste name: 2-PROPANONE (I) (OR) ACETONE (I)

. Waste code: U003
. Waste name: ACETONITRILE (I,T)

. Waste code: U007
. Waste name: 2-PROPENAMIDE (OR) ACRYLAMIDE

. Waste code: U012
. Waste name: ANILINE (I,T) (OR) BENZENAMINE (I,T)

. Waste code: U019
. Waste name: BENZENE (I,T)

. Waste code: U027
. Waste name: DICHLOROISOPROPYL ETHER (OR) PROPANE, 2,2'-OXYBIS[2-CHLORO-

. Waste code: U032
. Waste name: CALCIUM CHROMATE (OR) CHROMIC ACID H2CRO4, CALCIUM SALT

. Waste code: U041
. Waste name: EPICHLOROHYDRIN (OR) OXIRANE, (CHLOROMETHYL)-

RHO-CHEM LLC (Continued) **1000138536**

. Waste code: U044
. Waste name: CHLOROFORM (OR) METHANE, TRICHLORO-

. Waste code: U045
. Waste name: METHANE, CHLORO- (I,T) (OR) METHYL CHLORIDE (I,T)

. Waste code: U051
. Waste name: CREOSOTE

. Waste code: U052
. Waste name: CRESOL (CRESYLIC ACID) (OR) PHENOL, METHYL-

. Waste code: U058
. Waste name: 2H-1,3,2-OXAZAPHOSPHORIN-2-AMINE, N,N-BIS(2-CHLOROETHYL)TETRAHYDRO-, 2-OXIDE (OR) CYCLOPHOSPHAMIDE

. Waste code: U072
. Waste name: BENZENE, 1,4-DICHLORO- (OR) P-DICHLOROBENZENE

. Waste code: U077
. Waste name: ETHANE, 1,2-DICHLORO- (OR) ETHYLENE DICHLORIDE

. Waste code: U080
. Waste name: METHANE, DICHLORO- (OR) METHYLENE CHLORIDE

. Waste code: U088
. Waste name: 1,2-BENZENEDICARBOXYLIC ACID, DIETHYL ESTER (OR) DIETHYL PHTHALATE

. Waste code: U092
. Waste name: DIMETHYLAMINE (I) (OR) METHANAMINE, N-METHYL- (I)

. Waste code: U095
. Waste name: [1,1'-BIPHENYL]-4,4'-DIAMINE, 3,3'-DIMETHYL- (OR) 3,3'-DIMETHYLBENZIDINE

. Waste code: U102
. Waste name: 1,2-BENZENEDICARBOXYLIC ACID, DIMETHYL ESTER (OR) DIMETHYL PHTHALATE

. Waste code: U107
. Waste name: 1,2-BENZENEDICARBOXYLIC ACID, DIOCTYL ESTER (OR) DI-N-OCTYL PHTHALATE

. Waste code: U112
. Waste name: ACETIC ACID, ETHYL ESTER (I) (OR) ETHYL ACETATE (I)

. Waste code: U113
. Waste name: 2-PROPENOIC ACID, ETHYL ESTER (I) (OR) ETHYL ACRYLATE (I)

. Waste code: U117
. Waste name: ETHANE, 1,1'-OXYBIS-(I) (OR) ETHYL ETHER (I)

. Waste code: U121
. Waste name: METHANE, TRICHLOROFLUORO- (OR) TRICHLOROMONOFLUOROMETHANE

. Waste code: U122
. Waste name: FORMALDEHYDE

. Waste code: U123

RHO-CHEM LLC (Continued) **1000138536**

. Waste name: FORMIC ACID (C,T)

. Waste code: U124
. Waste name: FURAN (I) (OR) FURFURAN (I)

. Waste code: U125
. Waste name: 2-FURANCARBOXALDEHYDE (I) (OR) FURFURAL (I)

. Waste code: U132
. Waste name: HEXACHLOROPHENE (OR) PHENOL, 2,2'-METHYLENEBIS[3,4,6-TRICHLORO-

. Waste code: U136
. Waste name: ARSINIC ACID, DIMETHYL- (OR) CACODYLIC ACID

. Waste code: U151
. Waste name: MERCURY

. Waste code: U154
. Waste name: METHANOL (I) (OR) METHYL ALCOHOL (I)

. Waste code: U158
. Waste name: 4,4'-METHYLENEBIS(2-CHLOROANILINE) (OR) BENZENAMINE, 4,4'-METHYLENEBIS[2-CHLORO-

. Waste code: U159
. Waste name: 2-BUTANONE (I,T) (OR) METHYL ETHYL KETONE (MEK) (I,T)

. Waste code: U161
. Waste name: 4-METHYL-2-PENTANONE (I) (OR) METHYL ISOBUTYL KETONE (I) (OR) PENTANOL, 4-METHYL-

. Waste code: U168
. Waste name: 2-NAPTHALENAMINE (OR) BETA-NAPHTHYLAMINE

. Waste code: U181
. Waste name: 5-NITRO-O-TOLUIDINE (OR) BENZENAMINE, 2-METHYL-5-NITRO

. Waste code: U188
. Waste name: PHENOL

. Waste code: U196
. Waste name: PYRIDINE

. Waste code: U202
. Waste name: 1,2-BENZISOTHIAZOL-3(2H)-ONE, 1,1-DIOXIDE, & SALTS (OR) SACCHARIN, & SALTS

. Waste code: U210
. Waste name: ETHENE, TETRACHLORO- (OR) TETRACHLOROETHYLENE

. Waste code: U211
. Waste name: CARBON TETRACHLORIDE (OR) METHANE, TETRACHLORO-

. Waste code: U219
. Waste name: THIOUREA

. Waste code: U220

RHO-CHEM LLC (Continued) **1000138536**

. Waste name: BENZENE, METHYL- (OR) TOLUENE

. Waste code: U223
. Waste name: BENZENE, 1,3-DIISOCYANATOMETHYL- (R,T) (OR) TOLUENE DIISOCYANATE (R,T)

. Waste code: U226
. Waste name: ETHANE, 1,1,1-TRICHLORO- (OR) METHYL CHLOROFORM

. Waste code: U228
. Waste name: ETHENE, TRICHLORO- (OR) TRICHLOROETHYLENE

. Waste code: U238
. Waste name: CARBAMIC ACID, ETHYL ESTER (OR) ETHYL CARBAMATE (URETHANE)

. Waste code: U239
. Waste name: BENZENE, DIMETHYL- (I,T) (OR) XYLENE (I)

. Waste code: U240
. Waste name: 2,4-D, SALTS & ESTERS (OR) ACETIC ACID, (2,4-DICHLOROPHENOXY)-, SALTS & ESTERS (OR) DICHLOROPHENOXYACETIC ACID 2,4-D

. Waste code: U404
. Waste name: ETHANAMINE, N,N-DIETHYL- (OR) TRIETHYLAMINE

Date form received by agency: 03/21/2006
Site name: RHO-CHEM CORP
Classification: Large Quantity Generator

. Waste code: 121
. Waste name: 121

. Waste code: 122
. Waste name: 122

. Waste code: 123
. Waste name: 123

. Waste code: 131
. Waste name: 131

. Waste code: 132
. Waste name: 132

. Waste code: 133
. Waste name: 133

. Waste code: 134
. Waste name: 134

. Waste code: 135
. Waste name: 135

. Waste code: 141
. Waste name: 141

. Waste code: 151
. Waste name: 151

RHO-CHEM LLC (Continued) **1000138536**

. Waste code: 171
. Waste name: 171

. Waste code: 172
. Waste name: 172

. Waste code: 181
. Waste name: 181

. Waste code: 212
. Waste name: 212

. Waste code: 213
. Waste name: 213

. Waste code: 214
. Waste name: 214

. Waste code: 221
. Waste name: 221

. Waste code: 222
. Waste name: 222

. Waste code: 223
. Waste name: 223

. Waste code: 231
. Waste name: 231

. Waste code: 232
. Waste name: 232

. Waste code: 241
. Waste name: 241

. Waste code: 251
. Waste name: 251

. Waste code: 252
. Waste name: 252

. Waste code: 261
. Waste name: 261

. Waste code: 271
. Waste name: 271

. Waste code: 272
. Waste name: 272

. Waste code: 281
. Waste name: 281

. Waste code: 291
. Waste name: 291

RHO-CHEM LLC (Continued) **1000138536**

. Waste code: 311
. Waste name: 311

. Waste code: 322
. Waste name: 322

. Waste code: 331
. Waste name: 331

. Waste code: 341
. Waste name: 341

. Waste code: 342
. Waste name: 342

. Waste code: 343
. Waste name: 343

. Waste code: 351
. Waste name: 351

. Waste code: 352
. Waste name: 352

. Waste code: 461
. Waste name: 461

. Waste code: 491
. Waste name: 491

. Waste code: 512
. Waste name: 512

. Waste code: 513
. Waste name: 513

. Waste code: 531
. Waste name: 531

. Waste code: 541
. Waste name: 541

. Waste code: 551
. Waste name: 551

. Waste code: 591
. Waste name: 591

. Waste code: 611
. Waste name: 611

. Waste code: 612
. Waste name: 612

. Waste code: 711
. Waste name: 711

RHO-CHEM LLC (Continued) **1000138536**

. Waste code: 721
. Waste name: 721

. Waste code: 723
. Waste name: 723

. Waste code: 724
. Waste name: 724

. Waste code: 725
. Waste name: 725

. Waste code: 726
. Waste name: 726

. Waste code: 731
. Waste name: 731

. Waste code: 741
. Waste name: 741

. Waste code: 751
. Waste name: 751

. Waste code: 791
. Waste name: 791

. Waste code: D001
. Waste name: IGNITABLE WASTE

. Waste code: D002
. Waste name: CORROSIVE WASTE

. Waste code: D003
. Waste name: REACTIVE WASTE

. Waste code: D004
. Waste name: ARSENIC

. Waste code: D005
. Waste name: BARIUM

. Waste code: D006
. Waste name: CADMIUM

. Waste code: D007
. Waste name: CHROMIUM

. Waste code: D008
. Waste name: LEAD

. Waste code: D009
. Waste name: MERCURY

. Waste code: D010
. Waste name: SELENIUM

RHO-CHEM LLC (Continued) **1000138536**

. Waste code: D011
. Waste name: SILVER

. Waste code: D013
. Waste name: LINDANE (1,2,3,4,5,6-HEXA-CHLOROCYCLOHEXANE, GAMMA ISOMER)

. Waste code: D016
. Waste name: 2,4-D (2,4-DICHLOROPHENOXYACETIC ACID)

. Waste code: D018
. Waste name: BENZENE

. Waste code: D019
. Waste name: CARBON TETRACHLORIDE

. Waste code: D020
. Waste name: CHLORDANE

. Waste code: D022
. Waste name: CHLOROFORM

. Waste code: D023
. Waste name: O-CRESOL

. Waste code: D024
. Waste name: M-CRESOL

. Waste code: D025
. Waste name: P-CRESOL

. Waste code: D026
. Waste name: CRESOL

. Waste code: D027
. Waste name: 1,4-DICHLOROBENZENE

. Waste code: D028
. Waste name: 1,2-DICHLOROETHANE

. Waste code: D029
. Waste name: 1,1-DICHLOROETHYLENE

. Waste code: D035
. Waste name: METHYL ETHYL KETONE

. Waste code: D036
. Waste name: NITROBENZENE

. Waste code: D037
. Waste name: PENTACHLOROPHENOL

. Waste code: D038
. Waste name: PYRIDINE

. Waste code: D039
. Waste name: TETRACHLOROETHYLENE

MAP FINDINGS

Map ID
Direction
Distance
Distance (ft.) Site | Database(s) | EDR ID Number | EPA ID Number

RHO-CHEM LLC (Continued) **1000138536**

. Waste code: D040
. Waste name: TRICHLORETHYLENE

. Waste code: F001
. Waste name: THE FOLLOWING SPENT HALOGENATED SOLVENTS USED IN DEGREASING: TETRACHLOROETHYLENE, TRICHLORETHYLENE, METHYLENE CHLORIDE, 1,1,1-TRICHLOROETHANE, CARBON TETRACHLORIDE AND CHLORINATED FLUOROCARBONS; ALL SPENT SOLVENT MIXTURES/BLENDS USED IN DEGREASING CONTAINING, BEFORE USE, A TOTAL OF TEN PERCENT OR MORE (BY VOLUME) OF ONE OR MORE OF THE ABOVE HALOGENATED SOLVENTS OR THOSE SOLVENTS LISTED IN F002, F004, AND F005; AND STILL BOTTOMS FROM THE RECOVERY OF THESE SPENT SOLVENTS AND SPENT SOLVENT MIXTURES.

. Waste code: F002
. Waste name: THE FOLLOWING SPENT HALOGENATED SOLVENTS: TETRACHLOROETHYLENE, METHYLENE CHLORIDE, TRICHLOROETHYLENE, 1,1,1-TRICHLOROETHANE, CHLOROBENZENE, 1,1,2-TRICHLORO-1,2,2-TRIFLUOROETHANE, ORTHO-DICHLOROBENZENE, TRICHLOROFLUOROMETHANE, AND 1,1,2, TRICHLOROETHANE; ALL SPENT SOLVENT MIXTURES/BLENDS CONTAINING, BEFORE USE, A TOTAL OF TEN PERCENT OR MORE (BY VOLUME) OF ONE OR MORE OF THE ABOVE HALOGENATED SOLVENTS OR THOSE SOLVENTS LISTED IN F001, F004, AND F005; AND STILL BOTTOMS FROM THE RECOVERY OF THESE SPENT SOLVENTS AND SPENT SOLVENT MIXTURES.

. Waste code: F003
. Waste name: THE FOLLOWING SPENT NONHALOGENATED SOLVENTS: XYLENE, ACETONE, ETHYL ACETATE, ETHYL BENZENE, ETHYL ETHER, METHYL ISOBUTYL KETONE, N-BUTYL ALCOHOL, CYCLOHEXANONE, AND METHANOL; ALL SPENT SOLVENT MIXTURES/BLENDS CONTAINING, BEFORE USE, ONLY THE ABOVE SPENT NONHALOGENATED SOLVENTS; AND ALL SPENT SOLVENT MIXTURES/BLENDS CONTAINING, BEFORE USE, ONE OR MORE OF THE ABOVE NONHALOGENATED SOLVENTS, AND A TOTAL OF TEN PERCENT OR MORE (BY VOLUME) OF ONE OR MORE OF THOSE SOLVENTS LISTED IN F001, F002, F004, AND F005; AND STILL BOTTOMS FROM THE RECOVERY OF THESE SPENT SOLVENTS AND SPENT SOLVENT MIXTURES.

. Waste code: F004
. Waste name: THE FOLLOWING SPENT NONHALOGENATED SOLVENTS: CRESOLS, CRESYLIC ACID, AND NITROBENZENE; AND THE STILL BOTTOMS FROM THE RECOVERY OF THESE SOLVENTS; ALL SPENT SOLVENT MIXTURES/BLENDS CONTAINING, BEFORE USE, A TOTAL OF TEN PERCENT OR MORE (BY VOLUME) OF ONE OR MORE OF THE ABOVE NONHALOGENATED SOLVENTS OR THOSE SOLVENTS LISTED IN F001, F002, AND F005; AND STILL BOTTOMS FROM THE RECOVERY OF THESE SPENT SOLVENTS AND SPENT SOLVENT MIXTURES.

. Waste code: F005
. Waste name: THE FOLLOWING SPENT NONHALOGENATED SOLVENTS: TOLUENE, METHYL ETHYL KETONE, CARBON DISULFIDE, ISOBUTANOL, PYRIDINE, BENZENE, 2-ETHOXYETHANOL, AND 2-NITROPROPANE; ALL SPENT SOLVENT MIXTURES/BLENDS CONTAINING, BEFORE USE, A TOTAL OF TEN PERCENT OR MORE (BY VOLUME) OF ONE OR MORE OF THE ABOVE NONHALOGENATED SOLVENTS OR THOSE SOLVENTS LISTED IN F001, F002, OR F004; AND STILL BOTTOMS FROM THE RECOVERY OF THESE SPENT SOLVENTS AND SPENT SOLVENT MIXTURES.

. Waste code: F006
. Waste name: WASTEWATER TREATMENT SLUDGES FROM ELECTROPLATING OPERATIONS, EXCEPT FROM THE FOLLOWING PROCESSES: (1) SULFURIC ACID ANODIZING OF ALUMINUM;

RHO-CHEM LLC (Continued) **1000138536**

(2) TIN PLATING ON CARBON STEEL; (3) ZINC PLATING (SEGREGATED BASIS) ON CARBON STEEL; (4) ALUMINUM OR ZINC-ALUMINUM PLATING ON CARBON STEEL; (5) CLEANING/STRIPPING ASSOCIATED WITH TIN, ZINC, AND ALUMINUM PLATING ON CARBON STEEL; AND (6) CHEMICAL ETCHING AND MILLING OF ALUMINUM.

. Waste code: F008
. Waste name: PLATING BATH RESIDUES FROM THE BOTTOM OF PLATING BATHS FROM ELECTROPLATING OPERATIONS IN WHICH CYANIDES ARE USED IN THE PROCESS.

. Waste code: F009
. Waste name: SPENT STRIPPING AND CLEANING BATH SOLUTIONS FROM ELECTROPLATING OPERATIONS IN WHICH CYANIDES ARE USED IN THE PROCESS.

. Waste code: F019
. Waste name: WASTEWATER TREATMENT SLUDGES FROM THE CHEMICAL CONVERSION COATING OF ALUMINUM, EXCEPT FROM ZIRCONIUM PHOSPHATING IN ALUMINUM CAN WASHING WHEN SUCH PHOSPHATING IS AN EXCLUSIVE CONVERSION COATING PROCESS.

. Waste code: P012
. Waste name: ARSENIC OXIDE AS2O3 (OR) ARSENIC TRIOXIDE

. Waste code: P022
. Waste name: CARBON DISULFIDE

. Waste code: P024
. Waste name: BENZENAMINE, 4-CHLORO- (OR) P-CHLORANILINE

. Waste code: P030
. Waste name: CYANIDES (SOLUBLE CYANIDE SALTS), NOT OTHERWISE SPECIFIED

. Waste code: P075
. Waste name: NICOTINE, & SALTS (OR) PYRIDINE, 3-(1-METHYL-2-PYRROLIDINYL)-,(S)-, & SALTS

. Waste code: P077
. Waste name: BENZENAMINE, 4-NITRO- (OR) P-NITROANILINE

. Waste code: P087
. Waste name: OSMIUM OXIDE OSO4, (T-4)- (OR) OSMIUM TETROXIDE

. Waste code: P089
. Waste name: PARATHION (OR) PHOSPHOROTHIOIC ACID, O,O-DIETHYL-O-(4-NITROPHENYL) ESTER

. Waste code: P104
. Waste name: SILVER CYANIDE (OR) SILVER CYANIDE AG(CN)

. Waste code: P105
. Waste name: SODIUM AZIDE

. Waste code: P106
. Waste name: SODIUM CYANIDE (OR) SODIUM CYANIDE NA(CN)

. Waste code: P108
. Waste name: STRYCHNIDIN-10-ONE, & SALTS (OR) STRYCHNINE, & SALTS

RHO-CHEM LLC (Continued) **1000138536**

. Waste code: P115
. Waste name: SULFURIC ACID, DITHALLIUM (1+) SALT (OR) THALLIUM(I) SULFATE

. Waste code: P119
. Waste name: AMMONIUM VANADATE (OR) VANADIC ACID, AMMONIUM SALT

. Waste code: P120
. Waste name: VANADIUM OXIDE V2O5 (OR) VANADIUM PENTOXIDE

. Waste code: U001
. Waste name: ACETALDEHYDE (I) (OR) ETHANAL (I)

. Waste code: U002
. Waste name: 2-PROPANONE (I) (OR) ACETONE (I)

. Waste code: U003
. Waste name: ACETONITRILE (I,T)

. Waste code: U007
. Waste name: 2-PROPENAMIDE (OR) ACRYLAMIDE

. Waste code: U012
. Waste name: ANILINE (I,T) (OR) BENZENAMINE (I,T)

. Waste code: U019
. Waste name: BENZENE (I,T)

. Waste code: U027
. Waste name: DICHLOROISOPROPYL ETHER (OR) PROPANE, 2,2'-OXYBIS[2-CHLORO-

. Waste code: U032
. Waste name: CALCIUM CHROMATE (OR) CHROMIC ACID H2CRO4, CALCIUM SALT

. Waste code: U041
. Waste name: EPICHLOROHYDRIN (OR) OXIRANE, (CHLOROMETHYL)-

. Waste code: U044
. Waste name: CHLOROFORM (OR) METHANE, TRICHLORO-

. Waste code: U045
. Waste name: METHANE, CHLORO- (I,T) (OR) METHYL CHLORIDE (I,T)

. Waste code: U051
. Waste name: CREOSOTE

. Waste code: U052
. Waste name: CRESOL (CRESYLIC ACID) (OR) PHENOL, METHYL-

. Waste code: U058
. Waste name: 2H-1,3,2-OXAZAPHOSPHORIN-2-AMINE, N,N-BIS(2-CHLOROETHYL)TETRAHYDRO-, 2-OXIDE (OR) CYCLOPHOSPHAMIDE

. Waste code: U072
. Waste name: BENZENE, 1,4-DICHLORO- (OR) P-DICHLOROBENZENE

. Waste code: U077
. Waste name: ETHANE, 1,2-DICHLORO- (OR) ETHYLENE DICHLORIDE

RHO-CHEM LLC (Continued) **1000138536**

. Waste code: U080
. Waste name: METHANE, DICHLORO- (OR) METHYLENE CHLORIDE

. Waste code: U088
. Waste name: 1,2-BENZENEDICARBOXYLIC ACID, DIETHYL ESTER (OR) DIETHYL PHTHALATE

. Waste code: U092
. Waste name: DIMETHYLAMINE (I) (OR) METHANAMINE, N-METHYL- (I)

. Waste code: U095
. Waste name: [1,1'-BIPHENYL]-4,4'-DIAMINE, 3,3'-DIMETHYL- (OR) 3,3'-DIMETHYLBENZIDINE

. Waste code: U102
. Waste name: 1,2-BENZENEDICARBOXYLIC ACID, DIMETHYL ESTER (OR) DIMETHYL PHTHALATE

. Waste code: U107
. Waste name: 1,2-BENZENEDICARBOXYLIC ACID, DIOCTYL ESTER (OR) DI-N-OCTYL PHTHALATE

. Waste code: U112
. Waste name: ACETIC ACID, ETHYL ESTER (I) (OR) ETHYL ACETATE (I)

. Waste code: U113
. Waste name: 2-PROPENOIC ACID, ETHYL ESTER (I) (OR) ETHYL ACRYLATE (I)

. Waste code: U117
. Waste name: ETHANE, 1,1'-OXYBIS-(I) (OR) ETHYL ETHER (I)

. Waste code: U121
. Waste name: METHANE, TRICHLOROFLUORO- (OR) TRICHLOROMONOFLUOROMETHANE

. Waste code: U122
. Waste name: FORMALDEHYDE

. Waste code: U123
. Waste name: FORMIC ACID (C,T)

. Waste code: U124
. Waste name: FURAN (I) (OR) FURFURAN (I)

. Waste code: U125
. Waste name: 2-FURANCARBOXALDEHYDE (I) (OR) FURFURAL (I)

. Waste code: U132
. Waste name: HEXACHLOROPHENE (OR) PHENOL, 2,2'-METHYLENEBIS[3,4,6-TRICHLORO-

. Waste code: U136
. Waste name: ARSINIC ACID, DIMETHYL- (OR) CACODYLIC ACID

. Waste code: U151
. Waste name: MERCURY

. Waste code: U154
. Waste name: METHANOL (I) (OR) METHYL ALCOHOL (I)

. Waste code: U158
. Waste name: 4,4'-METHYLENEBIS(2-CHLOROANILINE) (OR) BENZENAMINE, 4,4'-METHYLENEBIS[2-CHLORO-

RHO-CHEM LLC (Continued) **1000138536**

. Waste code: U159
. Waste name: 2-BUTANONE (I,T) (OR) METHYL ETHYL KETONE (MEK) (I,T)

. Waste code: U161
. Waste name: 4-METHYL-2-PENTANONE (I) (OR) METHYL ISOBUTYL KETONE (I) (OR) PENTANOL, 4-METHYL-

. Waste code: U165
. Waste name: NAPHTHALENE

. Waste code: U168
. Waste name: 2-NAPTHALENAMINE (OR) BETA-NAPHTHYLAMINE

. Waste code: U181
. Waste name: 5-NITRO-O-TOLUIDINE (OR) BENZENAMINE, 2-METHYL-5-NITRO

. Waste code: U188
. Waste name: PHENOL

. Waste code: U196
. Waste name: PYRIDINE

. Waste code: U202
. Waste name: 1,2-BENZISOTHIAZOL-3(2H)-ONE, 1,1-DIOXIDE, & SALTS (OR) SACCHARIN, & SALTS

. Waste code: U210
. Waste name: ETHENE, TETRACHLORO- (OR) TETRACHLOROETHYLENE

. Waste code: U211
. Waste name: CARBON TETRACHLORIDE (OR) METHANE, TETRACHLORO-

. Waste code: U219
. Waste name: THIOUREA

. Waste code: U220
. Waste name: BENZENE, METHYL- (OR) TOLUENE

. Waste code: U223
. Waste name: BENZENE, 1,3-DIISOCYANATOMETHYL- (R,T) (OR) TOLUENE DIISOCYANATE (R,T)

. Waste code: U226
. Waste name: ETHANE, 1,1,1-TRICHLORO- (OR) METHYL CHLOROFORM

. Waste code: U228
. Waste name: ETHENE, TRICHLORO- (OR) TRICHLOROETHYLENE

. Waste code: U238
. Waste name: CARBAMIC ACID, ETHYL ESTER (OR) ETHYL CARBAMATE (URETHANE)

. Waste code: U239
. Waste name: BENZENE, DIMETHYL- (I,T) (OR) XYLENE (I)

. Waste code: U240
. Waste name: 2,4-D, SALTS & ESTERS (OR) ACETIC ACID, (2,4-DICHLOROPHENOXY)-, SALTS

RHO-CHEM LLC (Continued) **1000138536**

& ESTERS (OR) DICHLOROPHENOXYACETIC ACID 2,4-D

. Waste code: U404
. Waste name: ETHANAMINE, N,N-DIETHYL- (OR) TRIETHYLAMINE

Date form received by agency: 02/23/2004
Site name: RHO-CHEM CORP
Classification: Large Quantity Generator

. Waste code: D001
. Waste name: IGNITABLE WASTE

. Waste code: D002
. Waste name: CORROSIVE WASTE

. Waste code: D003
. Waste name: REACTIVE WASTE

. Waste code: D004
. Waste name: ARSENIC

. Waste code: D005
. Waste name: BARIUM

. Waste code: D006
. Waste name: CADMIUM

. Waste code: D007
. Waste name: CHROMIUM

. Waste code: D008
. Waste name: LEAD

. Waste code: D009
. Waste name: MERCURY

. Waste code: D010
. Waste name: SELENIUM

. Waste code: D011
. Waste name: SILVER

. Waste code: D012
. Waste name: ENDRIN
(1,2,3,4,10,10-HEXACHLORO-1,7-EPOXY-1,4,4A,5,6,7,8,8A-OCTAHYDRO-1,4-EN
O, ENDO-5,8-DIMETH-ANO-NAPHTHALENE)

. Waste code: D013
. Waste name: LINDANE (1,2,3,4,5,6-HEXA-CHLOROCYCLOHEXANE, GAMMA ISOMER)

. Waste code: D016
. Waste name: 2,4-D (2,4-DICHLOROPHENOXYACETIC ACID)

. Waste code: D017
. Waste name: 2,4,5-TP SILVEX (2,4,5-TRICHLOROPHENOXYPROPIONIC ACID)

. Waste code: D018

RHO-CHEM LLC (Continued) **1000138536**

. Waste name: BENZENE

. Waste code: D019
. Waste name: CARBON TETRACHLORIDE

. Waste code: D020
. Waste name: CHLORDANE

. Waste code: D021
. Waste name: CHLOROBENZENE

. Waste code: D022
. Waste name: CHLOROFORM

. Waste code: D023
. Waste name: O-CRESOL

. Waste code: D024
. Waste name: M-CRESOL

. Waste code: D025
. Waste name: P-CRESOL

. Waste code: D026
. Waste name: CRESOL

. Waste code: D027
. Waste name: 1,4-DICHLOROBENZENE

. Waste code: D028
. Waste name: 1,2-DICHLOROETHANE

. Waste code: D035
. Waste name: METHYL ETHYL KETONE

. Waste code: D036
. Waste name: NITROBENZENE

. Waste code: D038
. Waste name: PYRIDINE

. Waste code: D039
. Waste name: TETRACHLOROETHYLENE

. Waste code: D040
. Waste name: TRICHLORETHYLENE

. Waste code: D041
. Waste name: 2,4,5-TRICHLOROPHENOL

. Waste code: F001
. Waste name: THE FOLLOWING SPENT HALOGENATED SOLVENTS USED IN DEGREASING:
TETRACHLOROETHYLENE, TRICHLORETHYLENE, METHYLENE CHLORIDE,
1,1,1-TRICHLOROETHANE, CARBON TETRACHLORIDE AND CHLORINATED
FLUOROCARBONS; ALL SPENT SOLVENT MIXTURES/BLENDS USED IN DEGREASING
CONTAINING, BEFORE USE, A TOTAL OF TEN PERCENT OR MORE (BY VOLUME) OF
ONE OR MORE OF THE ABOVE HALOGENATED SOLVENTS OR THOSE SOLVENTS LISTED

RHO-CHEM LLC (Continued) **1000138536**

IN F002, F004, AND F005; AND STILL BOTTOMS FROM THE RECOVERY OF THESE SPENT SOLVENTS AND SPENT SOLVENT MIXTURES.

. Waste code: F002
. Waste name: THE FOLLOWING SPENT HALOGENATED SOLVENTS: TETRACHLOROETHYLENE, METHYLENE CHLORIDE, TRICHLOROETHYLENE, 1,1,1-TRICHLOROETHANE, CHLOROBENZENE, 1,1,2-TRICHLORO-1,2,2-TRIFLUOROETHANE, ORTHO-DICHLOROBENZENE, TRICHLOROFLUOROMETHANE, AND 1,1,2, TRICHLOROETHANE; ALL SPENT SOLVENT MIXTURES/BLENDS CONTAINING, BEFORE USE, A TOTAL OF TEN PERCENT OR MORE (BY VOLUME) OF ONE OR MORE OF THE ABOVE HALOGENATED SOLVENTS OR THOSE SOLVENTS LISTED IN F001, F004, AND F005; AND STILL BOTTOMS FROM THE RECOVERY OF THESE SPENT SOLVENTS AND SPENT SOLVENT MIXTURES.

. Waste code: F003
. Waste name: THE FOLLOWING SPENT NONHALOGENATED SOLVENTS: XYLENE, ACETONE, ETHYL ACETATE, ETHYL BENZENE, ETHYL ETHER, METHYL ISOBUTYL KETONE, N-BUTYL ALCOHOL, CYCLOHEXANONE, AND METHANOL; ALL SPENT SOLVENT MIXTURES/BLENDS CONTAINING, BEFORE USE, ONLY THE ABOVE SPENT NONHALOGENATED SOLVENTS; AND ALL SPENT SOLVENT MIXTURES/BLENDS CONTAINING, BEFORE USE, ONE OR MORE OF THE ABOVE NONHALOGENATED SOLVENTS, AND A TOTAL OF TEN PERCENT OR MORE (BY VOLUME) OF ONE OR MORE OF THOSE SOLVENTS LISTED IN F001, F002, F004, AND F005; AND STILL BOTTOMS FROM THE RECOVERY OF THESE SPENT SOLVENTS AND SPENT SOLVENT MIXTURES.

. Waste code: F004
. Waste name: THE FOLLOWING SPENT NONHALOGENATED SOLVENTS: CRESOLS, CRESYLIC ACID, AND NITROBENZENE; AND THE STILL BOTTOMS FROM THE RECOVERY OF THESE SOLVENTS; ALL SPENT SOLVENT MIXTURES/BLENDS CONTAINING, BEFORE USE, A TOTAL OF TEN PERCENT OR MORE (BY VOLUME) OF ONE OR MORE OF THE ABOVE NONHALOGENATED SOLVENTS OR THOSE SOLVENTS LISTED IN F001, F002, AND F005; AND STILL BOTTOMS FROM THE RECOVERY OF THESE SPENT SOLVENTS AND SPENT SOLVENT MIXTURES.

. Waste code: F005
. Waste name: THE FOLLOWING SPENT NONHALOGENATED SOLVENTS: TOLUENE, METHYL ETHYL KETONE, CARBON DISULFIDE, ISOBUTANOL, PYRIDINE, BENZENE, 2-ETHOXYETHANOL, AND 2-NITROPROPANE; ALL SPENT SOLVENT MIXTURES/BLENDS CONTAINING, BEFORE USE, A TOTAL OF TEN PERCENT OR MORE (BY VOLUME) OF ONE OR MORE OF THE ABOVE NONHALOGENATED SOLVENTS OR THOSE SOLVENTS LISTED IN F001, F002, OR F004; AND STILL BOTTOMS FROM THE RECOVERY OF THESE SPENT SOLVENTS AND SPENT SOLVENT MIXTURES.

. Waste code: F006
. Waste name: WASTEWATER TREATMENT SLUDGES FROM ELECTROPLATING OPERATIONS, EXCEPT FROM THE FOLLOWING PROCESSES: (1) SULFURIC ACID ANODIZING OF ALUMINUM; (2) TIN PLATING ON CARBON STEEL; (3) ZINC PLATING (SEGREGATED BASIS) ON CARBON STEEL; (4) ALUMINUM OR ZINC-ALUMINUM PLATING ON CARBON STEEL; (5) CLEANING/STRIPPING ASSOCIATED WITH TIN, ZINC, AND ALUMINUM PLATING ON CARBON STEEL; AND (6) CHEMICAL ETCHING AND MILLING OF ALUMINUM.

. Waste code: F008
. Waste name: PLATING BATH RESIDUES FROM THE BOTTOM OF PLATING BATHS FROM ELECTROPLATING OPERATIONS IN WHICH CYANIDES ARE USED IN THE PROCESS.

MAP FINDINGS

Map ID
Direction
Distance
Distance (ft.) Site | Database(s) | EDR ID Number | EPA ID Number

RHO-CHEM LLC (Continued) **1000138536**

. Waste code: F009
. Waste name: SPENT STRIPPING AND CLEANING BATH SOLUTIONS FROM ELECTROPLATING OPERATIONS IN WHICH CYANIDES ARE USED IN THE PROCESS.

. Waste code: F035
. Waste name: WASTEWATERS, PROCESS RESIDUALS, PRESERVATIVE DRIPPAGE, AND SPENT FORMULATIONS FROM WOOD PRESERVING PROCESSES GENERATED AT PLANTS THAT USE INORGANIC PRESERVATIVES CONTAINING ARSENIC OR CHROMIUM. THIS LISTING DOES NOT INCLUDE K001 BOTTOM SEDIMENT SLUDGE FROM THE TREATMENT OF WASTEWATER FROM WOOD PRESERVING PROCESSES THAT USE CREOSOTE AND/OR PENTACHLOROPHENOL.

. Waste code: P022
. Waste name: CARBON DISULFIDE

. Waste code: P030
. Waste name: CYANIDES (SOLUBLE CYANIDE SALTS), NOT OTHERWISE SPECIFIED

. Waste code: P044
. Waste name: DIMETHOATE (OR) PHOSPHORODITHIOIC ACID, O,O-DIMETHYL S-[2-(METHYLAMINO)-2-OXOETHYL] ESTER

. Waste code: P075
. Waste name: NICOTINE, & SALTS (OR) PYRIDINE, 3-(1-METHYL-2-PYRROLIDINYL)-,(S)-, & SALTS

. Waste code: P098
. Waste name: POTASSIUM CYANIDE (OR) POTASSIUM CYANIDE K(CN)

. Waste code: P105
. Waste name: SODIUM AZIDE

. Waste code: P106
. Waste name: SODIUM CYANIDE (OR) SODIUM CYANIDE NA(CN)

. Waste code: P119
. Waste name: AMMONIUM VANADATE (OR) VANADIC ACID, AMMONIUM SALT

. Waste code: P120
. Waste name: VANADIUM OXIDE V2O5 (OR) VANADIUM PENTOXIDE

. Waste code: U002
. Waste name: 2-PROPANONE (I) (OR) ACETONE (I)

. Waste code: U003
. Waste name: ACETONITRILE (I,T)

. Waste code: U008
. Waste name: 2-PROPENOIC ACID (I) (OR) ACRYLIC ACID (I)

. Waste code: U012
. Waste name: ANILINE (I,T) (OR) BENZENAMINE (I,T)

. Waste code: U019
. Waste name: BENZENE (I,T)

. Waste code: U021

RHO-CHEM LLC (Continued) **1000138536**

. Waste name: [1,1'-BIPHENYL]-4,4'-DIAMINE (OR) BENZIDINE

. Waste code: U022
. Waste name: BENZO[A]PYRENE

. Waste code: U031
. Waste name: 1-BUTANOL (I) (OR) N-BUTYL ALCOHOL (I)

. Waste code: U044
. Waste name: CHLOROFORM (OR) METHANE, TRICHLORO-

. Waste code: U051
. Waste name: CREOSOTE

. Waste code: U052
. Waste name: CRESOL (CRESYLIC ACID) (OR) PHENOL, METHYL-

. Waste code: U056
. Waste name: BENZENE, HEXAHYDRO- (I) (OR) CYCLOHEXANE (I)

. Waste code: U057
. Waste name: CYCLOHEXANONE (I)

. Waste code: U061
. Waste name: BENZENE, 1,1'-(2,2,2-TRICHLOROETHYLIDENE)BIS[4-CHLORO- (OR) DDT

. Waste code: U071
. Waste name: BENZENE, 1,3-DICHLORO- (OR) M-DICHLOROBENZENE

. Waste code: U072
. Waste name: BENZENE, 1,4-DICHLORO- (OR) P-DICHLOROBENZENE

. Waste code: U077
. Waste name: ETHANE, 1,2-DICHLORO- (OR) ETHYLENE DICHLORIDE

. Waste code: U080
. Waste name: METHANE, DICHLORO- (OR) METHYLENE CHLORIDE

. Waste code: U109
. Waste name: 1,2-DIPHENYLHYDRAZINE (OR) HYDRAZINE, 1,2-DIPHENYL-

. Waste code: U112
. Waste name: ACETIC ACID, ETHYL ESTER (I) (OR) ETHYL ACETATE (I)

. Waste code: U117
. Waste name: ETHANE, 1,1'-OXYBIS-(I) (OR) ETHYL ETHER (I)

. Waste code: U121
. Waste name: METHANE, TRICHLOROFLUORO- (OR) TRICHLOROMONOFLUOROMETHANE

. Waste code: U122
. Waste name: FORMALDEHYDE

. Waste code: U123
. Waste name: FORMIC ACID (C,T)

. Waste code: U124

RHO-CHEM LLC (Continued) **1000138536**

. Waste name: FURAN (I) (OR) FURFURAN (I)

. Waste code: U125
. Waste name: 2-FURANCARBOXALDEHYDE (I) (OR) FURFURAL (I)

. Waste code: U129
. Waste name: CYCLOHEXANE, 1,2,3,4,5,6-HEXACHLORO-, (1ALPHA, 2ALPHA, 3BETA, 4ALPHA, 5ALPHA, 6BETA)- (OR) LINDANE

. Waste code: U134
. Waste name: HYDROFLUORIC ACID (C,T) (OR) HYDROGEN FLUORIDE (C,T)

. Waste code: U144
. Waste name: ACETIC ACID, LEAD(2+) SALT (OR) LEAD ACETATE

. Waste code: U151
. Waste name: MERCURY

. Waste code: U154
. Waste name: METHANOL (I) (OR) METHYL ALCOHOL (I)

. Waste code: U159
. Waste name: 2-BUTANONE (I,T) (OR) METHYL ETHYL KETONE (MEK) (I,T)

. Waste code: U161
. Waste name: 4-METHYL-2-PENTANONE (I) (OR) METHYL ISOBUTYL KETONE (I) (OR) PENTANOL, 4-METHYL-

. Waste code: U169
. Waste name: BENZENE, NITRO- (OR) NITROBENZENE (I,T)

. Waste code: U180
. Waste name: N-NITROSOPYRROLIDINE (OR) PYRROLIDINE, 1-NITROSO-

. Waste code: U182
. Waste name: 1,3,5-TRIOXANE, 2,4,6-TRIMETHYL- (OR) PARALDEHYDE

. Waste code: U188
. Waste name: PHENOL

. Waste code: U190
. Waste name: 1,3-ISOBENZOFURANDIONE (OR) PHTHALIC ANHYDRIDE

. Waste code: U201
. Waste name: 1,3-BENZENEDIOL (OR) RESORCINOL

. Waste code: U204
. Waste name: SELENIOUS ACID (OR) SELENIUM DIOXIDE

. Waste code: U205
. Waste name: SELENIUM SULFIDE (OR) SELENIUM SULFIDE SES2 (R,T)

. Waste code: U210
. Waste name: ETHENE, TETRACHLORO- (OR) TETRACHLOROETHYLENE

. Waste code: U211
. Waste name: CARBON TETRACHLORIDE (OR) METHANE, TETRACHLORO-

RHO-CHEM LLC (Continued) **1000138536**

. Waste code: U214
. Waste name: ACETIC ACID, THALLIUM(1+) SALT (OR) THALLIUM(I) ACETATE

. Waste code: U218
. Waste name: ETHANETHIOAMIDE (OR) THIOACETAMIDE

. Waste code: U219
. Waste name: THIOUREA

. Waste code: U220
. Waste name: BENZENE, METHYL- (OR) TOLUENE

. Waste code: U223
. Waste name: BENZENE, 1,3-DIISOCYANATOMETHYL- (R,T) (OR) TOLUENE DIISOCYANATE (R,T)

. Waste code: U226
. Waste name: ETHANE, 1,1,1-TRICHLORO- (OR) METHYL CHLOROFORM

. Waste code: U228
. Waste name: ETHENE, TRICHLORO- (OR) TRICHLOROETHYLENE

. Waste code: U239
. Waste name: BENZENE, DIMETHYL- (I,T) (OR) XYLENE (I)

Date form received by agency: 03/07/2002
Site name: RHO-CHEM CORP.
Classification: Large Quantity Generator

. Waste code: 121
. Waste name: 121

. Waste code: 122
. Waste name: 122

. Waste code: 123
. Waste name: 123

. Waste code: 131
. Waste name: 131

. Waste code: 132
. Waste name: 132

. Waste code: 133
. Waste name: 133

. Waste code: 134
. Waste name: 134

. Waste code: 135
. Waste name: 135

. Waste code: 141
. Waste name: 141

. Waste code: 151
. Waste name: 151

RHO-CHEM LLC (Continued) **1000138536**

. Waste code: 171
. Waste name: 171

. Waste code: 172
. Waste name: 172

. Waste code: 181
. Waste name: 181

. Waste code: 211
. Waste name: 211

. Waste code: 212
. Waste name: 212

. Waste code: 213
. Waste name: 213

. Waste code: 214
. Waste name: 214

. Waste code: 221
. Waste name: 221

. Waste code: 222
. Waste name: 222

. Waste code: 223
. Waste name: 223

. Waste code: 232
. Waste name: 232

. Waste code: 241
. Waste name: 241

. Waste code: 251
. Waste name: 251

. Waste code: 271
. Waste name: 271

. Waste code: 272
. Waste name: 272

. Waste code: 281
. Waste name: 281

. Waste code: 291
. Waste name: 291

. Waste code: 331
. Waste name: 331

. Waste code: 341
. Waste name: 341

RHO-CHEM LLC (Continued) **1000138536**

. Waste code: 342
. Waste name: 342

. Waste code: 343
. Waste name: 343

. Waste code: 351
. Waste name: 351

. Waste code: 352
. Waste name: 352

. Waste code: 461
. Waste name: 461

. Waste code: 491
. Waste name: 491

. Waste code: 512
. Waste name: 512

. Waste code: 513
. Waste name: 513

. Waste code: 541
. Waste name: 541

. Waste code: 551
. Waste name: 551

. Waste code: 591
. Waste name: 591

. Waste code: 612
. Waste name: 612

. Waste code: 711
. Waste name: 711

. Waste code: 721
. Waste name: 721

. Waste code: 722
. Waste name: 722

. Waste code: 723
. Waste name: 723

. Waste code: 724
. Waste name: 724

. Waste code: 725
. Waste name: 725

. Waste code: 726
. Waste name: 726

RHO-CHEM LLC (Continued) **1000138536**

. Waste code: 728
. Waste name: 728

. Waste code: 741
. Waste name: 741

. Waste code: 751
. Waste name: 751

. Waste code: 791
. Waste name: 791

. Waste code: 792
. Waste name: 792

. Waste code: D001
. Waste name: IGNITABLE WASTE

. Waste code: D002
. Waste name: CORROSIVE WASTE

. Waste code: D003
. Waste name: REACTIVE WASTE

. Waste code: D004
. Waste name: ARSENIC

. Waste code: D005
. Waste name: BARIUM

. Waste code: D006
. Waste name: CADMIUM

. Waste code: D007
. Waste name: CHROMIUM

. Waste code: D008
. Waste name: LEAD

. Waste code: D009
. Waste name: MERCURY

. Waste code: D010
. Waste name: SELENIUM

. Waste code: D011
. Waste name: SILVER

. Waste code: D013
. Waste name: LINDANE (1,2,3,4,5,6-HEXA-CHLOROCYCLOHEXANE, GAMMA ISOMER)

. Waste code: D016
. Waste name: 2,4-D (2,4-DICHLOROPHENOXYACETIC ACID)

. Waste code: D018
. Waste name: BENZENE

RHO-CHEM LLC (Continued) **1000138536**

. Waste code: D019
. Waste name: CARBON TETRACHLORIDE

. Waste code: D020
. Waste name: CHLORDANE

. Waste code: D021
. Waste name: CHLOROBENZENE

. Waste code: D022
. Waste name: CHLOROFORM

. Waste code: D023
. Waste name: O-CRESOL

. Waste code: D024
. Waste name: M-CRESOL

. Waste code: D025
. Waste name: P-CRESOL

. Waste code: D026
. Waste name: CRESOL

. Waste code: D027
. Waste name: 1,4-DICHLOROBENZENE

. Waste code: D028
. Waste name: 1,2-DICHLOROETHANE

. Waste code: D029
. Waste name: 1,1-DICHLOROETHYLENE

. Waste code: D035
. Waste name: METHYL ETHYL KETONE

. Waste code: D036
. Waste name: NITROBENZENE

. Waste code: D037
. Waste name: PENTACHLOROPHENOL

. Waste code: D038
. Waste name: PYRIDINE

. Waste code: D039
. Waste name: TETRACHLOROETHYLENE

. Waste code: D040
. Waste name: TRICHLORETHYLENE

. Waste code: F001
. Waste name: THE FOLLOWING SPENT HALOGENATED SOLVENTS USED IN DEGREASING: TETRACHLOROETHYLENE, TRICHLORETHYLENE, METHYLENE CHLORIDE, 1,1,1-TRICHLOROETHANE, CARBON TETRACHLORIDE AND CHLORINATED FLUOROCARBONS; ALL SPENT SOLVENT MIXTURES/BLENDS USED IN DEGREASING CONTAINING, BEFORE USE, A TOTAL OF TEN PERCENT OR MORE (BY VOLUME) OF

MAP FINDINGS

Map ID
Direction
Distance
Distance (ft.) Site | Database(s) | EDR ID Number | EPA ID Number

RHO-CHEM LLC (Continued) **1000138536**

ONE OR MORE OF THE ABOVE HALOGENATED SOLVENTS OR THOSE SOLVENTS LISTED IN F002, F004, AND F005; AND STILL BOTTOMS FROM THE RECOVERY OF THESE SPENT SOLVENTS AND SPENT SOLVENT MIXTURES.

. Waste code: F002
. Waste name: THE FOLLOWING SPENT HALOGENATED SOLVENTS: TETRACHLOROETHYLENE, METHYLENE CHLORIDE, TRICHLOROETHYLENE, 1,1,1-TRICHLOROETHANE, CHLOROBENZENE, 1,1,2-TRICHLORO-1,2,2-TRIFLUOROETHANE, ORTHO-DICHLOROBENZENE, TRICHLOROFLUOROMETHANE, AND 1,1,2, TRICHLOROETHANE; ALL SPENT SOLVENT MIXTURES/BLENDS CONTAINING, BEFORE USE, A TOTAL OF TEN PERCENT OR MORE (BY VOLUME) OF ONE OR MORE OF THE ABOVE HALOGENATED SOLVENTS OR THOSE SOLVENTS LISTED IN F001, F004, AND F005; AND STILL BOTTOMS FROM THE RECOVERY OF THESE SPENT SOLVENTS AND SPENT SOLVENT MIXTURES.

. Waste code: F003
. Waste name: THE FOLLOWING SPENT NONHALOGENATED SOLVENTS: XYLENE, ACETONE, ETHYL ACETATE, ETHYL BENZENE, ETHYL ETHER, METHYL ISOBUTYL KETONE, N-BUTYL ALCOHOL, CYCLOHEXANONE, AND METHANOL; ALL SPENT SOLVENT MIXTURES/BLENDS CONTAINING, BEFORE USE, ONLY THE ABOVE SPENT NONHALOGENATED SOLVENTS; AND ALL SPENT SOLVENT MIXTURES/BLENDS CONTAINING, BEFORE USE, ONE OR MORE OF THE ABOVE NONHALOGENATED SOLVENTS, AND A TOTAL OF TEN PERCENT OR MORE (BY VOLUME) OF ONE OR MORE OF THOSE SOLVENTS LISTED IN F001, F002, F004, AND F005; AND STILL BOTTOMS FROM THE RECOVERY OF THESE SPENT SOLVENTS AND SPENT SOLVENT MIXTURES.

. Waste code: F004
. Waste name: THE FOLLOWING SPENT NONHALOGENATED SOLVENTS: CRESOLS, CRESYLIC ACID, AND NITROBENZENE; AND THE STILL BOTTOMS FROM THE RECOVERY OF THESE SOLVENTS; ALL SPENT SOLVENT MIXTURES/BLENDS CONTAINING, BEFORE USE, A TOTAL OF TEN PERCENT OR MORE (BY VOLUME) OF ONE OR MORE OF THE ABOVE NONHALOGENATED SOLVENTS OR THOSE SOLVENTS LISTED IN F001, F002, AND F005; AND STILL BOTTOMS FROM THE RECOVERY OF THESE SPENT SOLVENTS AND SPENT SOLVENT MIXTURES.

. Waste code: F005
. Waste name: THE FOLLOWING SPENT NONHALOGENATED SOLVENTS: TOLUENE, METHYL ETHYL KETONE, CARBON DISULFIDE, ISOBUTANOL, PYRIDINE, BENZENE, 2-ETHOXYETHANOL, AND 2-NITROPROPANE; ALL SPENT SOLVENT MIXTURES/BLENDS CONTAINING, BEFORE USE, A TOTAL OF TEN PERCENT OR MORE (BY VOLUME) OF ONE OR MORE OF THE ABOVE NONHALOGENATED SOLVENTS OR THOSE SOLVENTS LISTED IN F001, F002, OR F004; AND STILL BOTTOMS FROM THE RECOVERY OF THESE SPENT SOLVENTS AND SPENT SOLVENT MIXTURES.

. Waste code: F006
. Waste name: WASTEWATER TREATMENT SLUDGES FROM ELECTROPLATING OPERATIONS, EXCEPT FROM THE FOLLOWING PROCESSES: (1) SULFURIC ACID ANODIZING OF ALUMINUM; (2) TIN PLATING ON CARBON STEEL; (3) ZINC PLATING (SEGREGATED BASIS) ON CARBON STEEL; (4) ALUMINUM OR ZINC-ALUMINUM PLATING ON CARBON STEEL; (5) CLEANING/STRIPPING ASSOCIATED WITH TIN, ZINC, AND ALUMINUM PLATING ON CARBON STEEL; AND (6) CHEMICAL ETCHING AND MILLING OF ALUMINUM.

. Waste code: F007
. Waste name: SPENT CYANIDE PLATING BATH SOLUTIONS FROM ELECTROPLATING OPERATIONS.

RHO-CHEM LLC (Continued) **1000138536**

. Waste code: F008
. Waste name: PLATING BATH RESIDUES FROM THE BOTTOM OF PLATING BATHS FROM ELECTROPLATING OPERATIONS IN WHICH CYANIDES ARE USED IN THE PROCESS.

. Waste code: F009
. Waste name: SPENT STRIPPING AND CLEANING BATH SOLUTIONS FROM ELECTROPLATING OPERATIONS IN WHICH CYANIDES ARE USED IN THE PROCESS.

. Waste code: F019
. Waste name: WASTEWATER TREATMENT SLUDGES FROM THE CHEMICAL CONVERSION COATING OF ALUMINUM, EXCEPT FROM ZIRCONIUM PHOSPHATING IN ALUMINUM CAN WASHING WHEN SUCH PHOSPHATING IS AN EXCLUSIVE CONVERSION COATING PROCESS.

. Waste code: K051
. Waste name: API SEPARATOR SLUDGE FROM THE PETROLEUM REFINING INDUSTRY.

. Waste code: P012
. Waste name: ARSENIC OXIDE AS2O3 (OR) ARSENIC TRIOXIDE

. Waste code: P020
. Waste name: DINOSEB (OR) PHENOL, 2-(1-METHYLPROPYL)-4,6-DINITRO-

. Waste code: P022
. Waste name: CARBON DISULFIDE

. Waste code: P030
. Waste name: CYANIDES (SOLUBLE CYANIDE SALTS), NOT OTHERWISE SPECIFIED

. Waste code: P042
. Waste name: 1,2-BENZENEDIOL, 4-[1-HYDROXY-2-(METHYLAMINO)ETHYL]-, (R)- (OR) EPINEPHRINE

. Waste code: P048
. Waste name: 2,4-DINITROPHENOL (OR) PHENOL, 2,4-DINITRO-

. Waste code: P066
. Waste name: ETHANIMIDOTHIOIC ACID, N-[[(METHYLAMINO)CARBONYL]OXY]-, METHYL ESTER (OR) METHOMYL

. Waste code: P087
. Waste name: OSMIUM OXIDE OSO4, (T-4)- (OR) OSMIUM TETROXIDE

. Waste code: P089
. Waste name: PARATHION (OR) PHOSPHOROTHIOIC ACID, O,O-DIETHYL-O-(4-NITROPHENYL) ESTER

. Waste code: P094
. Waste name: PHORATE (OR) PHOSPHORODITHIOIC ACID, O,O-DIETHYL S-[(ETHYLTHIO)METHYL] ESTER

. Waste code: P095
. Waste name: CARBONIC DICHLORIDE (OR) PHOSGENE

. Waste code: P098
. Waste name: POTASSIUM CYANIDE (OR) POTASSIUM CYANIDE K(CN)

. Waste code: P103

MAP FINDINGS

Map ID
Direction
Distance
Distance (ft.) Site | Database(s) | EDR ID Number | EPA ID Number

RHO-CHEM LLC (Continued) **1000138536**

. Waste name: SELENOUREA

. Waste code: P105
. Waste name: SODIUM AZIDE

. Waste code: P108
. Waste name: STRYCHNIDIN-10-ONE, & SALTS (OR) STRYCHNINE, & SALTS

. Waste code: P120
. Waste name: VANADIUM OXIDE V2O5 (OR) VANADIUM PENTOXIDE

. Waste code: U002
. Waste name: 2-PROPANONE (I) (OR) ACETONE (I)

. Waste code: U003
. Waste name: ACETONITRILE (I,T)

. Waste code: U012
. Waste name: ANILINE (I,T) (OR) BENZENAMINE (I,T)

. Waste code: U019
. Waste name: BENZENE (I,T)

. Waste code: U036
. Waste name: 4,7-METHANO-1H-INDENE, 1,2,4,5,6,7,8,8-OCTACHLORO-2,3,3A,4,7,7A-HEXAHYDRO- (OR) CHLORDANE, ALPHA & GAMMA ISOMERS

. Waste code: U043
. Waste name: ETHENE, CHLORO- (OR) VINYL CHLORIDE

. Waste code: U044
. Waste name: CHLOROFORM (OR) METHANE, TRICHLORO-

. Waste code: U045
. Waste name: METHANE, CHLORO- (I,T) (OR) METHYL CHLORIDE (I,T)

. Waste code: U051
. Waste name: CREOSOTE

. Waste code: U056
. Waste name: BENZENE, HEXAHYDRO- (I) (OR) CYCLOHEXANE (I)

. Waste code: U061
. Waste name: BENZENE, 1,1'-(2,2,2-TRICHLOROETHYLIDENE)BIS[4-CHLORO- (OR) DDT

. Waste code: U069
. Waste name: 1,2-BENZENEDICARBOXYLIC ACID, DIBUTYL ESTER (OR) DIBUTYL PHTHALATE

. Waste code: U070
. Waste name: BENZENE, 1,2-DICHLORO- (OR) O-DICHLOROBENZENE

. Waste code: U072
. Waste name: BENZENE, 1,4-DICHLORO- (OR) P-DICHLOROBENZENE

. Waste code: U077
. Waste name: ETHANE, 1,2-DICHLORO- (OR) ETHYLENE DICHLORIDE

RHO-CHEM LLC (Continued) **1000138536**

. Waste code: U080
. Waste name: METHANE, DICHLORO- (OR) METHYLENE CHLORIDE

. Waste code: U092
. Waste name: DIMETHYLAMINE (I) (OR) METHANAMINE, N-METHYL- (I)

. Waste code: U103
. Waste name: DIMETHYL SULFATE (OR) SULFURIC ACID, DIMETHYL ESTER

. Waste code: U107
. Waste name: 1,2-BENZENEDICARBOXYLIC ACID, DIOCTYL ESTER (OR) DI-N-OCTYL PHTHALATE

. Waste code: U108
. Waste name: 1,4-DIETHYLENEOXIDE (OR) 1,4-DIOXANE

. Waste code: U109
. Waste name: 1,2-DIPHENYLHYDRAZINE (OR) HYDRAZINE, 1,2-DIPHENYL-

. Waste code: U115
. Waste name: ETHYLENE OXIDE (I,T) (OR) OXIRANE (I,T)

. Waste code: U117
. Waste name: ETHANE, 1,1'-OXYBIS-(I) (OR) ETHYL ETHER (I)

. Waste code: U121
. Waste name: METHANE, TRICHLOROFLUORO- (OR) TRICHLOROMONOFLUOROMETHANE

. Waste code: U122
. Waste name: FORMALDEHYDE

. Waste code: U123
. Waste name: FORMIC ACID (C,T)

. Waste code: U138
. Waste name: METHANE, IODO- (OR) METHYL IODIDE

. Waste code: U144
. Waste name: ACETIC ACID, LEAD(2+) SALT (OR) LEAD ACETATE

. Waste code: U151
. Waste name: MERCURY

. Waste code: U154
. Waste name: METHANOL (I) (OR) METHYL ALCOHOL (I)

. Waste code: U159
. Waste name: 2-BUTANONE (I,T) (OR) METHYL ETHYL KETONE (MEK) (I,T)

. Waste code: U165
. Waste name: NAPHTHALENE

. Waste code: U188
. Waste name: PHENOL

. Waste code: U194
. Waste name: 1-PROPANAMINE (I,T) (OR) N-PROPYLAMINE (I,T)

MAP FINDINGS

Map ID
Direction
Distance
Distance (ft.) Site | Database(s) | EDR ID Number | EPA ID Number

RHO-CHEM LLC (Continued) **1000138536**

. Waste code: U202
. Waste name: 1,2-BENZISOTHIAZOL-3(2H)-ONE, 1,1-DIOXIDE, & SALTS (OR) SACCHARIN, & SALTS

. Waste code: U210
. Waste name: ETHENE, TETRACHLORO- (OR) TETRACHLOROETHYLENE

. Waste code: U211
. Waste name: CARBON TETRACHLORIDE (OR) METHANE, TETRACHLORO-

. Waste code: U213
. Waste name: FURAN, TETRAHYDRO-(I) (OR) TETRAHYDROFURAN (I)

. Waste code: U219
. Waste name: THIOUREA

. Waste code: U220
. Waste name: BENZENE, METHYL- (OR) TOLUENE

. Waste code: U223
. Waste name: BENZENE, 1,3-DIISOCYANATOMETHYL- (R,T) (OR) TOLUENE DIISOCYANATE (R,T)

. Waste code: U226
. Waste name: ETHANE, 1,1,1-TRICHLORO- (OR) METHYL CHLOROFORM

. Waste code: U228
. Waste name: ETHENE, TRICHLORO- (OR) TRICHLOROETHYLENE

. Waste code: U239
. Waste name: BENZENE, DIMETHYL- (I,T) (OR) XYLENE (I)

. Waste code: U244
. Waste name: THIOPEROXYDICARBONIC DIAMIDE [(H2N)C(S)]2S2, TETRAMETHYL- (OR) THIRAM

. Waste code: U246
. Waste name: CYANOGEN BROMIDE (CN)BR

. Waste code: U271
. Waste name: BENOMYL (OR) CARBAMIC ACID, [1-[(BUTYLAMINO)CARBONYL]-1H-BENZIMIDAZOL-2-YL]-, METHYL ESTER

. Waste code: U279
. Waste name: CARBARYL (OR) 1-NAPHTHALENOL, METHYLCARBAMATE

. Waste code: U404
. Waste name: ETHANAMINE, N,N-DIETHYL- (OR) TRIETHYLAMINE

Date form received by agency: 02/27/2001
Site name: RHO-CHEM CORPORATION
Classification: Large Quantity Generator

Date form received by agency: 06/06/1999
Site name: RHO CHEM CORPORATION
Classification: Large Quantity Generator

Date form received by agency: 09/01/1996
Site name: RHO CHEM CORP

RHO-CHEM LLC (Continued) **1000138536**

Classification: Large Quantity Generator

Date form received by agency: 03/29/1996
Site name: RHO CHEM FACILITY
Classification: Large Quantity Generator

Date form received by agency: 03/31/1994
Site name: RHO-CHEM CORPORATION
Classification: Large Quantity Generator

Date form received by agency: 02/28/1992
Site name: RHO-CHEM CORP
Classification: Large Quantity Generator

Date form received by agency: 09/12/1991
Site name: RHO-CHEM CORP
Classification: Large Quantity Generator

Date form received by agency: 08/29/1989
Site name: RHO CHEM CORP
Classification: Large Quantity Generator

Biennial Reports:

Last Biennial Reporting Year: 2013

Annual Waste Handled:

Waste code: D001
Waste name: IGNITABLE HAZARDOUS WASTES ARE THOSE WASTES WHICH HAVE A FLASHPOINT OF LESS THAN 140 DEGREES FAHRENHEIT AS DETERMINED BY A PENSKY-MARTENS CLOSED CUP FLASH POINT TESTER. ANOTHER METHOD OF DETERMINING THE FLASH POINT OF A WASTE IS TO REVIEW THE MATERIAL SAFETY DATA SHEET, WHICH CAN BE OBTAINED FROM THE MANUFACTURER OR DISTRIBUTOR OF THE MATERIAL. LACQUER THINNER IS AN EXAMPLE OF A COMMONLY USED SOLVENT WHICH WOULD BE CONSIDERED AS IGNITABLE HAZARDOUS WASTE.
Amount (Lbs): 2818116.4

Waste code: D002
Waste name: A WASTE WHICH HAS A PH OF LESS THAN 2 OR GREATER THAN 12.5 IS CONSIDERED TO BE A CORROSIVE HAZARDOUS WASTE. SODIUM HYDROXIDE, A CAUSTIC SOLUTION WITH A HIGH PH, IS OFTEN USED BY INDUSTRIES TO CLEAN OR DEGREASE PARTS. HYDROCHLORIC ACID, A SOLUTION WITH A LOW PH, IS USED BY MANY INDUSTRIES TO CLEAN METAL PARTS PRIOR TO PAINTING. WHEN THESE CAUSTIC OR ACID SOLUTIONS BECOME CONTAMINATED AND MUST BE DISPOSED, THE WASTE WOULD BE A CORROSIVE HAZARDOUS WASTE.
Amount (Lbs): 969572.3

Waste code: D003
Waste name: A MATERIAL IS CONSIDERED TO BE A REACTIVE HAZARDOUS WASTE IF IT IS NORMALLY UNSTABLE, REACTS VIOLENTLY WITH WATER, GENERATES TOXIC GASES WHEN EXPOSED TO WATER OR CORROSIVE MATERIALS, OR IF IT IS CAPABLE OF DETONATION OR EXPLOSION WHEN EXPOSED TO HEAT OR A FLAME. ONE EXAMPLE OF SUCH WASTE WOULD BY WASTE GUNPOWDER.
Amount (Lbs): 50

Waste code: D004
Waste name: ARSENIC
Amount (Lbs): 6983794.3

RHO-CHEM LLC (Continued) **1000138536**

Waste code: D005
Waste name: BARIUM
Amount (Lbs): 7031514.3

Waste code: D006
Waste name: CADMIUM
Amount (Lbs): 8230525.7

Waste code: D007
Waste name: CHROMIUM
Amount (Lbs): 8213455.7

Waste code: D008
Waste name: LEAD
Amount (Lbs): 8263130.7

Waste code: D009
Waste name: MERCURY
Amount (Lbs): 5727662.3

Waste code: D010
Waste name: SELENIUM
Amount (Lbs): 6964209.3

Waste code: D011
Waste name: SILVER
Amount (Lbs): 7083254.3

Waste code: D016
Waste name: 2,4-D
Amount (Lbs): 8471

Waste code: D018
Waste name: BENZENE
Amount (Lbs): 3400

Waste code: D021
Waste name: CHLOROBENZENE
Amount (Lbs): 7978.3

Waste code: D022
Waste name: CHLOROFORM
Amount (Lbs): 26980

Waste code: D035
Waste name: METHYL ETHYL KETONE
Amount (Lbs): 2121712

Waste code: D036
Waste name: NITROBENZENE
Amount (Lbs): 1482624

Waste code: D039
Waste name: TETRACHLOROETHYLENE
Amount (Lbs): 362318

Waste code: D040

RHO-CHEM LLC (Continued) **1000138536**

Waste name: TRICHLOROETHYLENE
Amount (Lbs): 362318

Waste code: F001
Waste name: THE FOLLOWING SPENT HALOGENATED SOLVENTS USED IN DEGREASING: TETRACHLOROETHYLENE, TRICHLOROETHYLENE, METHYLENE CHLORIDE, 1,1,1-TRICHLOROETHANE, CARBON TETRACHLORIDE, AND CHLORINATED FLUOROCARBONS; ALL SPENT SOLVENT MIXTURES/BLENDS USED IN DEGREASING CONTAINING, BEFORE USE, A TOTAL OF TEN PERCENT OR MORE (BY VOLUME) OF ONE OR MORE OF THE ABOVE HALOGENATED SOLVENTS OR THOSE SOLVENTS LISTED IN F002, F004, AND F005, AND STILL BOTTOMS FROM THE RECOVERY OF THESE SPENT SOLVENTS AND SPENT SOLVENT MIXTURES.
Amount (Lbs): 2181578.4

Waste code: F002
Waste name: THE FOLLOWING SPENT HALOGENATED SOLVENTS: TETRACHLOROETHYLENE, METHYLENE CHLORIDE, TRICHLOROETHYLENE, 1,1,1-TRICHLOROETHANE, CHLOROBENZENE, 1,1,2-TRICHLORO-1,2,2-TRIFLUOROETHANE, ORTHO-DICHLOROBENZENE, TRICHLOROFLUOROMETHANE, AND 1,1,2-TRICHLOROETHANE; ALL SPENT SOLVENT MIXTURES/BLENDS CONTAINING, BEFORE USE, A TOTAL OF TEN PERCENT OR MORE (BY VOLUME) OF ONE OR MORE OF THE ABOVE HALOGENATED SOLVENTS OR THOSE LISTED IN F001, F004, OR F005, AND STILL BOTTOMS FROM THE RECOVERY OF THESE SPENT SOLVENTS AND SPENT SOLVENT MIXTURES.
Amount (Lbs): 2050339.4

Waste code: F003
Waste name: THE FOLLOWING SPENT NON-HALOGENATED SOLVENTS: XYLENE, ACETONE, ETHYL ACETATE, ETHYL BENZENE, ETHYL ETHER, METHYL ISOBUTYL KETONE, N-BUTYL ALCOHOL, CYCLOHEXANONE, AND METHANOL; ALL SPENT SOLVENT MIXTURES/BLENDS CONTAINING, BEFORE USE, ONLY THE ABOVE SPENT NON-HALOGENATED SOLVENTS; AND ALL SPENT SOLVENT MIXTURES/BLENDS CONTAINING, BEFORE USE, ONE OR MORE OF THE ABOVE NON-HALOGENATED SOLVENTS, AND, A TOTAL OF TEN PERCENT OR MORE (BY VOLUME) OF ONE OR MORE OF THOSE SOLVENTS LISTED IN F001, F002, F004, AND F005, AND STILL BOTTOMS FROM THE RECOVERY OF THESE SPENT SOLVENTS AND SPENT SOLVENT MIXTURES.
Amount (Lbs): 1194188.4

Waste code: F005
Waste name: THE FOLLOWING SPENT NON-HALOGENATED SOLVENTS: TOLUENE, METHYL ETHYL KETONE, CARBON DISULFIDE, ISOBUTANOL, PYRIDINE, BENZENE, 2-ETHOXYETHANOL, AND 2-NITROPROPANE; ALL SPENT SOLVENT MIXTURES/BLENDS CONTAINING, BEFORE USE, A TOTAL OF TEN PERCENT OR MORE (BY VOLUME) OF ONE OR MORE OF THE ABOVE NON-HALOGENATED SOLVENTS OR THOSE SOLVENTS LISTED IN F001, F002, OR F004; AND STILL BOTTOMS FROM THE RECOVERY OF THESE SPENT SOLVENTS AND SPENT SOLVENT MIXTURES.
Amount (Lbs): 1192703.4

Waste code: P012
Waste name: ARSENIC OXIDE AS2O3
Amount (Lbs): 8471

Waste code: P037
Waste name: DIELDRIN
Amount (Lbs): 8471

MAP FINDINGS

Map ID
Direction
Distance
Distance (ft.) Site | Database(s) | EDR ID Number | EPA ID Number

RHO-CHEM LLC (Continued) **1000138536**

Waste code: P039
Waste name: DISULFOTON
Amount (Lbs): 8471

Waste code: P075
Waste name: NICOTINE, & SALTS
Amount (Lbs): 8471

Waste code: P108
Waste name: STRYCHNIDIN-10-ONE, & SALTS
Amount (Lbs): 8471

Waste code: U058
Waste name: CYCLOPHOSPHAMIDE
Amount (Lbs): 4452

Waste code: U151
Waste name: MERCURY
Amount (Lbs): 230

Corrective Action Summary:
Event date: 01/01/1901
Event: CA021OP

Event date: 09/01/1988
Event: CA029ST

Event date: 09/01/1988
Event: CA Prioritization, Facility or area was assigned a medium corrective action priority.

Event date: 09/01/1988
Event: CA049PA

Event date: 09/14/1988
Event: RFA Completed, Assessment was an RFA.

Event date: 09/14/1988
Event: RFA Determination Of Need For An RFI, RFI is Necessary;

Event date: 09/14/1988
Event: RFA Completed

Event date: 05/03/1991
Event: RFI Imposition

Event date: 04/09/1992
Event: RFI Workplan Approved

Event date: 09/02/1992
Event: CA Prioritization, Facility or area was assigned a high corrective action priority.

Event date: 09/02/1992
Event: Stabilization Measures Evaluation,This facility is not amenable to stabilization activity because of a lack of technical data. An

RHO-CHEM LLC (Continued) **1000138536**

evaluation has been completed, but further data is necessary to determine stabilization measures, feasibility or appropriateness. This status should be changed when data becomes available.

Event date: 09/02/1992
Event: Stabilization Measures Evaluation,This facility is not amenable to stabilization activity because of a lack of technical data. An evaluation has been completed, but further data is necessary to determine stabilization measures, feasibility or appropriateness. This status should be changed when data becomes available.

Event date: 01/10/1994
Event: RFI Workplan Notice Of Deficiency Issued

Event date: 02/23/1994
Event: RFI Workplan Approved

Event date: 05/06/1999
Event: Current Human Exposures under Control, Current human exposures are NOT under control.

Event date: 05/06/1999
Event: Igration of Contaminated Groundwater under Control, Unacceptable migration of contaminated groundwater is observed or expected.

Event date: 05/08/2000
Event: Igration of Contaminated Groundwater under Control, Unacceptable migration of contaminated groundwater is observed or expected.

Event date: 05/08/2000
Event: Current Human Exposures under Control, Current human exposures are NOT under control.

Event date: 04/14/2005
Event: RFI Workplan Approved

Event date: 06/03/2005
Event: RFI Workplan Approved

Event date: 06/30/2005
Event: RFI Workplan Approved

Event date: 12/27/2005
Event: Current Human Exposures under Control, Yes, Current Human Exposures Under Control has been verified. Based on a review of information contained in the EI determination, current human exposures are expected to be under control at the facility under current and reasonably expected conditions. This determination will be re-evaluated when the Agency/State becomes aware of significant changes at the facility.

Event date: 12/27/2005
Event: Current Human Exposures under Control, Yes, Current Human Exposures Under Control has been verified. Based on a review of information contained in the EI determination, current human exposures are expected to be under control at the facility under current and reasonably expected conditions. This determination will be

MAP FINDINGS

Map ID
Direction
Distance
Distance (ft.) Site | Database(s) | EDR ID Number | EPA ID Number

RHO-CHEM LLC (Continued) **1000138536**

re-evaluated when the Agency/State becomes aware of significant changes at the facility.

Event date: 06/30/2006
Event: RFI Approved

Event date: 06/22/2007
Event: Stabilization Measures Implemented, Primary measure is source removal and/or treatment (e.g., soil or waste excavation, in-situ soil treatment, off-site treatment).

Event date: 09/08/2009
Event: RFI Workplan Approved

Event date: 08/11/2010
Event: RFI Report Received

Event date: 12/14/2010
Event: RFI Report Received

Event date: 02/01/2011
Event: RFI Approved

Event date: 02/16/2011
Event: RFI Approved

Event date: 02/16/2011
Event: RFI Approved

Event date: 06/30/2014
Event: Igration of Contaminated Groundwater under Control, Yes, Migration of Contaminated Groundwater Under Control has been verified. Based on a review of information contained in the EI determination, it has been determined that migration of contaminated groundwater is under control at the facility. Specifically, this determination indicates that the migration of contaminated groundwater is under control, and that monitoring will be conducted to confirm that contaminated groundwater remains within the existing area of contaminated groundwater. This determination will be re-evaluated when the Agency becomes aware of significant changes at the facility.

Facility Has Received Notices of Violations:
Regulation violated: Not reported
Area of violation: Permits - Conditions
Date violation determined: 05/21/2013
Date achieved compliance: Not reported
Violation lead agency: State
Enforcement action: WRITTEN INFORMAL
Enforcement action date: 06/07/2013
Enf. disposition status: Not reported
Enf. disp. status date: Not reported
Enforcement lead agency: State
Proposed penalty amount: Not reported
Final penalty amount: Not reported
Paid penalty amount: Not reported

Regulation violated: Not reported

RHO-CHEM LLC (Continued) **1000138536**

Area of violation: TSD - General Facility Standards
Date violation determined: 05/21/2013
Date achieved compliance: 05/28/2013
Violation lead agency: State
Enforcement action: WRITTEN INFORMAL
Enforcement action date: 06/07/2013
Enf. disposition status: Not reported
Enf. disp. status date: Not reported
Enforcement lead agency: State
Proposed penalty amount: Not reported
Final penalty amount: Not reported
Paid penalty amount: Not reported

Regulation violated: Not reported
Area of violation: Permits - Conditions
Date violation determined: 05/21/2013
Date achieved compliance: 06/07/2013
Violation lead agency: State
Enforcement action: WRITTEN INFORMAL
Enforcement action date: 06/07/2013
Enf. disposition status: Not reported
Enf. disp. status date: Not reported
Enforcement lead agency: State
Proposed penalty amount: Not reported
Final penalty amount: Not reported
Paid penalty amount: Not reported

Regulation violated: Not reported
Area of violation: TSD - Financial Requirements
Date violation determined: 05/21/2013
Date achieved compliance: 05/28/2013
Violation lead agency: State
Enforcement action: WRITTEN INFORMAL
Enforcement action date: 06/07/2013
Enf. disposition status: Not reported
Enf. disp. status date: Not reported
Enforcement lead agency: State
Proposed penalty amount: Not reported
Final penalty amount: Not reported
Paid penalty amount: Not reported

Regulation violated: Not reported
Area of violation: HW Management System - Definitions
Date violation determined: 05/21/2013
Date achieved compliance: 12/31/2013
Violation lead agency: State
Enforcement action: WRITTEN INFORMAL
Enforcement action date: 06/07/2013
Enf. disposition status: Not reported
Enf. disp. status date: Not reported
Enforcement lead agency: State
Proposed penalty amount: Not reported
Final penalty amount: Not reported
Paid penalty amount: Not reported

Regulation violated: Not reported
Area of violation: HW Management System - Definitions

MAP FINDINGS

Map ID
Direction
Distance
Distance (ft.) Site | Database(s) | EDR ID Number | EPA ID Number

RHO-CHEM LLC (Continued) **1000138536**

Date violation determined: 05/21/2013
Date achieved compliance: 06/07/2013
Violation lead agency: State
Enforcement action: WRITTEN INFORMAL
Enforcement action date: 06/07/2013
Enf. disposition status: Not reported
Enf. disp. status date: Not reported
Enforcement lead agency: State
Proposed penalty amount: Not reported
Final penalty amount: Not reported
Paid penalty amount: Not reported

Regulation violated: Not reported
Area of violation: Permits - Conditions
Date violation determined: 05/21/2013
Date achieved compliance: 12/31/2013
Violation lead agency: State
Enforcement action: WRITTEN INFORMAL
Enforcement action date: 06/07/2013
Enf. disposition status: Not reported
Enf. disp. status date: Not reported
Enforcement lead agency: State
Proposed penalty amount: Not reported
Final penalty amount: Not reported
Paid penalty amount: Not reported

Regulation violated: Not reported
Area of violation: HW Management System - Rulemaking Petitions
Date violation determined: 05/21/2013
Date achieved compliance: 05/22/2013
Violation lead agency: State
Enforcement action: WRITTEN INFORMAL
Enforcement action date: 06/07/2013
Enf. disposition status: Not reported
Enf. disp. status date: Not reported
Enforcement lead agency: State
Proposed penalty amount: Not reported
Final penalty amount: Not reported
Paid penalty amount: Not reported

Regulation violated: Not reported
Area of violation: HW Management System - Definitions
Date violation determined: 05/21/2013
Date achieved compliance: Not reported
Violation lead agency: State
Enforcement action: WRITTEN INFORMAL
Enforcement action date: 06/07/2013
Enf. disposition status: Not reported
Enf. disp. status date: Not reported
Enforcement lead agency: State
Proposed penalty amount: Not reported
Final penalty amount: Not reported
Paid penalty amount: Not reported

Regulation violated: Not reported
Area of violation: TSD - Preparedness and Prevention
Date violation determined: 05/21/2013

RHO-CHEM LLC (Continued) **1000138536**

Date achieved compliance: 12/31/2013
Violation lead agency: State
Enforcement action: WRITTEN INFORMAL
Enforcement action date: 06/07/2013
Enf. disposition status: Not reported
Enf. disp. status date: Not reported
Enforcement lead agency: State
Proposed penalty amount: Not reported
Final penalty amount: Not reported
Paid penalty amount: Not reported

Regulation violated: Not reported
Area of violation: TSD - Container Use and Management
Date violation determined: 05/21/2013
Date achieved compliance: 05/21/2013
Violation lead agency: State
Enforcement action: WRITTEN INFORMAL
Enforcement action date: 06/07/2013
Enf. disposition status: Not reported
Enf. disp. status date: Not reported
Enforcement lead agency: State
Proposed penalty amount: Not reported
Final penalty amount: Not reported
Paid penalty amount: Not reported

Regulation violated: Not reported
Area of violation: TSD - General Facility Standards
Date violation determined: 05/21/2013
Date achieved compliance: 08/09/2013
Violation lead agency: State
Enforcement action: WRITTEN INFORMAL
Enforcement action date: 06/07/2013
Enf. disposition status: Not reported
Enf. disp. status date: Not reported
Enforcement lead agency: State
Proposed penalty amount: Not reported
Final penalty amount: Not reported
Paid penalty amount: Not reported

Regulation violated: Not reported
Area of violation: TSD - General Facility Standards
Date violation determined: 05/21/2013
Date achieved compliance: 12/31/2013
Violation lead agency: State
Enforcement action: WRITTEN INFORMAL
Enforcement action date: 06/07/2013
Enf. disposition status: Not reported
Enf. disp. status date: Not reported
Enforcement lead agency: State
Proposed penalty amount: Not reported
Final penalty amount: Not reported
Paid penalty amount: Not reported

Regulation violated: Not reported
Area of violation: HW Management System - Definitions
Date violation determined: 05/21/2013
Date achieved compliance: 05/22/2013

RHO-CHEM LLC (Continued) **1000138536**

Violation lead agency: State
Enforcement action: WRITTEN INFORMAL
Enforcement action date: 06/07/2013
Enf. disposition status: Not reported
Enf. disp. status date: Not reported
Enforcement lead agency: State
Proposed penalty amount: Not reported
Final penalty amount: Not reported
Paid penalty amount: Not reported

Regulation violated: Not reported
Area of violation: Generators - Pre-transport
Date violation determined: 05/21/2013
Date achieved compliance: 12/31/2013
Violation lead agency: State
Enforcement action: WRITTEN INFORMAL
Enforcement action date: 06/07/2013
Enf. disposition status: Not reported
Enf. disp. status date: Not reported
Enforcement lead agency: State
Proposed penalty amount: Not reported
Final penalty amount: Not reported
Paid penalty amount: Not reported

Regulation violated: Not reported
Area of violation: Permits - Conditions
Date violation determined: 05/21/2013
Date achieved compliance: 08/09/2013
Violation lead agency: State
Enforcement action: WRITTEN INFORMAL
Enforcement action date: 06/07/2013
Enf. disposition status: Not reported
Enf. disp. status date: Not reported
Enforcement lead agency: State
Proposed penalty amount: Not reported
Final penalty amount: Not reported
Paid penalty amount: Not reported

Regulation violated: Not reported
Area of violation: HW Management System - Definitions
Date violation determined: 05/21/2013
Date achieved compliance: 07/09/2013
Violation lead agency: State
Enforcement action: WRITTEN INFORMAL
Enforcement action date: 06/07/2013
Enf. disposition status: Not reported
Enf. disp. status date: Not reported
Enforcement lead agency: State
Proposed penalty amount: Not reported
Final penalty amount: Not reported
Paid penalty amount: Not reported

Regulation violated: Not reported
Area of violation: HW Management System - Definitions
Date violation determined: 05/21/2013
Date achieved compliance: 08/09/2013
Violation lead agency: State

RHO-CHEM LLC (Continued) **1000138536**

Enforcement action: WRITTEN INFORMAL
Enforcement action date: 06/07/2013
Enf. disposition status: Not reported
Enf. disp. status date: Not reported
Enforcement lead agency: State
Proposed penalty amount: Not reported
Final penalty amount: Not reported
Paid penalty amount: Not reported

Regulation violated: Not reported
Area of violation: TSD - General Facility Standards
Date violation determined: 05/21/2013
Date achieved compliance: 06/07/2013
Violation lead agency: State
Enforcement action: WRITTEN INFORMAL
Enforcement action date: 06/07/2013
Enf. disposition status: Not reported
Enf. disp. status date: Not reported
Enforcement lead agency: State
Proposed penalty amount: Not reported
Final penalty amount: Not reported
Paid penalty amount: Not reported

Regulation violated: Not reported
Area of violation: HW Management System - Definitions
Date violation determined: 05/21/2013
Date achieved compliance: 05/21/2013
Violation lead agency: State
Enforcement action: WRITTEN INFORMAL
Enforcement action date: 06/07/2013
Enf. disposition status: Not reported
Enf. disp. status date: Not reported
Enforcement lead agency: State
Proposed penalty amount: Not reported
Final penalty amount: Not reported
Paid penalty amount: Not reported

Regulation violated: Not reported
Area of violation: Permits - Conditions
Date violation determined: 05/21/2013
Date achieved compliance: 05/22/2013
Violation lead agency: State
Enforcement action: WRITTEN INFORMAL
Enforcement action date: 06/07/2013
Enf. disposition status: Not reported
Enf. disp. status date: Not reported
Enforcement lead agency: State
Proposed penalty amount: Not reported
Final penalty amount: Not reported
Paid penalty amount: Not reported

Regulation violated: Not reported
Area of violation: HW Management System - Rulemaking Petitions
Date violation determined: 05/21/2013
Date achieved compliance: 07/09/2013
Violation lead agency: State
Enforcement action: WRITTEN INFORMAL

MAP FINDINGS

Map ID
Direction
Distance
Distance (ft.) Site | Database(s) | EDR ID Number | EPA ID Number

RHO-CHEM LLC (Continued) **1000138536**

Enforcement action date: 06/07/2013
Enf. disposition status: Not reported
Enf. disp. status date: Not reported
Enforcement lead agency: State
Proposed penalty amount: Not reported
Final penalty amount: Not reported
Paid penalty amount: Not reported

Regulation violated: Not reported
Area of violation: TSD - General Facility Standards
Date violation determined: 05/21/2013
Date achieved compliance: Not reported
Violation lead agency: State
Enforcement action: WRITTEN INFORMAL
Enforcement action date: 06/07/2013
Enf. disposition status: Not reported
Enf. disp. status date: Not reported
Enforcement lead agency: State
Proposed penalty amount: Not reported
Final penalty amount: Not reported
Paid penalty amount: Not reported

Regulation violated: Not reported
Area of violation: TSD - Financial Requirements
Date violation determined: 04/30/2013
Date achieved compliance: 05/28/2013
Violation lead agency: State
Enforcement action: WRITTEN INFORMAL
Enforcement action date: 04/30/2013
Enf. disposition status: Not reported
Enf. disp. status date: Not reported
Enforcement lead agency: State
Proposed penalty amount: Not reported
Final penalty amount: Not reported
Paid penalty amount: Not reported

Regulation violated: Not reported
Area of violation: TSD - General Facility Standards
Date violation determined: 01/30/2012
Date achieved compliance: 02/19/2013
Violation lead agency: State
Enforcement action: WRITTEN INFORMAL
Enforcement action date: 01/31/2012
Enf. disposition status: Not reported
Enf. disp. status date: Not reported
Enforcement lead agency: State
Proposed penalty amount: Not reported
Final penalty amount: Not reported
Paid penalty amount: Not reported

Regulation violated: Not reported
Area of violation: TSD - Tank System Standards
Date violation determined: 01/30/2012
Date achieved compliance: 02/19/2013
Violation lead agency: State
Enforcement action: WRITTEN INFORMAL
Enforcement action date: 01/31/2012

RHO-CHEM LLC (Continued) **1000138536**

Enf. disposition status: Not reported
Enf. disp. status date: Not reported
Enforcement lead agency: State
Proposed penalty amount: Not reported
Final penalty amount: Not reported
Paid penalty amount: Not reported

Regulation violated: Not reported
Area of violation: TSD - Tank System Standards
Date violation determined: 01/30/2012
Date achieved compliance: 02/19/2013
Violation lead agency: State
Enforcement action: SINGLE SITE CA/FO
Enforcement action date: 02/14/2013
Enf. disposition status: Not reported
Enf. disp. status date: Not reported
Enforcement lead agency: State
Proposed penalty amount: Not reported
Final penalty amount: 16500
Paid penalty amount: Not reported

Regulation violated: Not reported
Area of violation: TSD - General Facility Standards
Date violation determined: 01/30/2012
Date achieved compliance: 02/19/2013
Violation lead agency: State
Enforcement action: SINGLE SITE CA/FO
Enforcement action date: 02/14/2013
Enf. disposition status: Not reported
Enf. disp. status date: Not reported
Enforcement lead agency: State
Proposed penalty amount: Not reported
Final penalty amount: 16500
Paid penalty amount: Not reported

Regulation violated: Not reported
Area of violation: Generators - General
Date violation determined: 11/30/2010
Date achieved compliance: 11/30/2010
Violation lead agency: State
Enforcement action: WRITTEN INFORMAL
Enforcement action date: 11/30/2010
Enf. disposition status: Not reported
Enf. disp. status date: Not reported
Enforcement lead agency: State
Proposed penalty amount: Not reported
Final penalty amount: Not reported
Paid penalty amount: Not reported

Regulation violated: Not reported
Area of violation: TSD - Manifest/Records/Reporting
Date violation determined: 10/26/2010
Date achieved compliance: 11/12/2010
Violation lead agency: State
Enforcement action: WRITTEN INFORMAL
Enforcement action date: 10/28/2010
Enf. disposition status: Not reported

MAP FINDINGS

Map ID
Direction
Distance
Distance (ft.) Site | Database(s) | EDR ID Number | EPA ID Number

RHO-CHEM LLC (Continued) **1000138536**

Enf. disp. status date: Not reported
Enforcement lead agency: State
Proposed penalty amount: Not reported
Final penalty amount: Not reported
Paid penalty amount: Not reported

Regulation violated: Not reported
Area of violation: Generators - General
Date violation determined: 10/26/2010
Date achieved compliance: 10/26/2010
Violation lead agency: State
Enforcement action: WRITTEN INFORMAL
Enforcement action date: 10/28/2010
Enf. disposition status: Not reported
Enf. disp. status date: Not reported
Enforcement lead agency: State
Proposed penalty amount: Not reported
Final penalty amount: Not reported
Paid penalty amount: Not reported

Regulation violated: Not reported
Area of violation: TSD - Preparedness and Prevention
Date violation determined: 03/24/2009
Date achieved compliance: 08/11/2009
Violation lead agency: State
Enforcement action: SINGLE SITE CA/FO
Enforcement action date: 08/11/2009
Enf. disposition status: Not reported
Enf. disp. status date: Not reported
Enforcement lead agency: State
Proposed penalty amount: Not reported
Final penalty amount: 9000
Paid penalty amount: Not reported

Regulation violated: Not reported
Area of violation: TSD - Container Use and Management
Date violation determined: 03/24/2009
Date achieved compliance: 08/11/2009
Violation lead agency: State
Enforcement action: WRITTEN INFORMAL
Enforcement action date: 03/26/2009
Enf. disposition status: Not reported
Enf. disp. status date: Not reported
Enforcement lead agency: State
Proposed penalty amount: Not reported
Final penalty amount: Not reported
Paid penalty amount: Not reported

Regulation violated: Not reported
Area of violation: TSD - Container Use and Management
Date violation determined: 03/24/2009
Date achieved compliance: 03/26/2009
Violation lead agency: State
Enforcement action: WRITTEN INFORMAL
Enforcement action date: 03/26/2009
Enf. disposition status: Not reported
Enf. disp. status date: Not reported

RHO-CHEM LLC (Continued) **1000138536**

Enforcement lead agency: State
Proposed penalty amount: Not reported
Final penalty amount: Not reported
Paid penalty amount: Not reported

Regulation violated: Not reported
Area of violation: TSD - Manifest/Records/Reporting
Date violation determined: 03/24/2009
Date achieved compliance: 03/26/2009
Violation lead agency: State
Enforcement action: WRITTEN INFORMAL
Enforcement action date: 03/26/2009
Enf. disposition status: Not reported
Enf. disp. status date: Not reported
Enforcement lead agency: State
Proposed penalty amount: Not reported
Final penalty amount: Not reported
Paid penalty amount: Not reported

Regulation violated: Not reported
Area of violation: TSD - Container Use and Management
Date violation determined: 03/24/2009
Date achieved compliance: 08/11/2009
Violation lead agency: State
Enforcement action: SINGLE SITE CA/FO
Enforcement action date: 08/11/2009
Enf. disposition status: Not reported
Enf. disp. status date: Not reported
Enforcement lead agency: State
Proposed penalty amount: Not reported
Final penalty amount: 9000
Paid penalty amount: Not reported

Regulation violated: Not reported
Area of violation: TSD - Preparedness and Prevention
Date violation determined: 03/24/2009
Date achieved compliance: 08/11/2009
Violation lead agency: State
Enforcement action: WRITTEN INFORMAL
Enforcement action date: 03/26/2009
Enf. disposition status: Not reported
Enf. disp. status date: Not reported
Enforcement lead agency: State
Proposed penalty amount: Not reported
Final penalty amount: Not reported
Paid penalty amount: Not reported

Regulation violated: Not reported
Area of violation: TSD - General
Date violation determined: 03/24/2009
Date achieved compliance: 08/11/2009
Violation lead agency: State
Enforcement action: WRITTEN INFORMAL
Enforcement action date: 03/26/2009
Enf. disposition status: Not reported
Enf. disp. status date: Not reported
Enforcement lead agency: State

MAP FINDINGS

Map ID
Direction
Distance
Distance (ft.) Site | Database(s) | EDR ID Number | EPA ID Number

RHO-CHEM LLC (Continued) **1000138536**

Proposed penalty amount: Not reported
Final penalty amount: Not reported
Paid penalty amount: Not reported

Regulation violated: Not reported
Area of violation: TSD - General
Date violation determined: 03/24/2009
Date achieved compliance: 08/11/2009
Violation lead agency: State
Enforcement action: SINGLE SITE CA/FO
Enforcement action date: 08/11/2009
Enf. disposition status: Not reported
Enf. disp. status date: Not reported
Enforcement lead agency: State
Proposed penalty amount: Not reported
Final penalty amount: 9000
Paid penalty amount: Not reported

Regulation violated: Not reported
Area of violation: TSD - General
Date violation determined: 04/22/2008
Date achieved compliance: 07/09/2008
Violation lead agency: State
Enforcement action: WRITTEN INFORMAL
Enforcement action date: 04/23/2008
Enf. disposition status: Not reported
Enf. disp. status date: Not reported
Enforcement lead agency: State
Proposed penalty amount: Not reported
Final penalty amount: Not reported
Paid penalty amount: Not reported

Regulation violated: Not reported
Area of violation: TSD - General
Date violation determined: 04/22/2008
Date achieved compliance: 07/09/2008
Violation lead agency: State
Enforcement action: SINGLE SITE CA/FO
Enforcement action date: 09/03/2008
Enf. disposition status: Not reported
Enf. disp. status date: Not reported
Enforcement lead agency: State
Proposed penalty amount: Not reported
Final penalty amount: 7500
Paid penalty amount: Not reported

Regulation violated: Not reported
Area of violation: Transporters - General
Date violation determined: 04/22/2008
Date achieved compliance: 07/09/2008
Violation lead agency: State
Enforcement action: WRITTEN INFORMAL
Enforcement action date: 04/23/2008
Enf. disposition status: Not reported
Enf. disp. status date: Not reported
Enforcement lead agency: State
Proposed penalty amount: Not reported

RHO-CHEM LLC (Continued) **1000138536**

Final penalty amount: Not reported
Paid penalty amount: Not reported

Regulation violated: Not reported
Area of violation: TSD - Container Use and Management
Date violation determined: 04/22/2008
Date achieved compliance: 07/09/2008
Violation lead agency: State
Enforcement action: WRITTEN INFORMAL
Enforcement action date: 04/23/2008
Enf. disposition status: Not reported
Enf. disp. status date: Not reported
Enforcement lead agency: State
Proposed penalty amount: Not reported
Final penalty amount: Not reported
Paid penalty amount: Not reported

Regulation violated: Not reported
Area of violation: TSD - Preparedness and Prevention
Date violation determined: 06/26/2007
Date achieved compliance: 06/26/2007
Violation lead agency: State
Enforcement action: WRITTEN INFORMAL
Enforcement action date: 06/28/2007
Enf. disposition status: Not reported
Enf. disp. status date: Not reported
Enforcement lead agency: State
Proposed penalty amount: Not reported
Final penalty amount: Not reported
Paid penalty amount: Not reported

Regulation violated: Not reported
Area of violation: State Statute or Regulation
Date violation determined: 06/26/2007
Date achieved compliance: 06/06/2008
Violation lead agency: State
Enforcement action: SINGLE SITE CA/FO
Enforcement action date: 06/06/2008
Enf. disposition status: Not reported
Enf. disp. status date: Not reported
Enforcement lead agency: State
Proposed penalty amount: Not reported
Final penalty amount: 17000
Paid penalty amount: Not reported

Regulation violated: Not reported
Area of violation: State Statute or Regulation
Date violation determined: 06/26/2007
Date achieved compliance: 06/06/2008
Violation lead agency: State
Enforcement action: WRITTEN INFORMAL
Enforcement action date: 06/28/2007
Enf. disposition status: Not reported
Enf. disp. status date: Not reported
Enforcement lead agency: State
Proposed penalty amount: Not reported
Final penalty amount: Not reported

MAP FINDINGS

Map ID
Direction
Distance
Distance (ft.) Site | Database(s) | EDR ID Number | EPA ID Number

RHO-CHEM LLC (Continued) **1000138536**

Paid penalty amount: Not reported

Regulation violated: Not reported
Area of violation: TSD - General Facility Standards
Date violation determined: 06/26/2007
Date achieved compliance: 06/06/2008
Violation lead agency: State
Enforcement action: WRITTEN INFORMAL
Enforcement action date: 06/28/2007
Enf. disposition status: Not reported
Enf. disp. status date: Not reported
Enforcement lead agency: State
Proposed penalty amount: Not reported
Final penalty amount: Not reported
Paid penalty amount: Not reported

Regulation violated: Not reported
Area of violation: TSD - General Facility Standards
Date violation determined: 06/26/2007
Date achieved compliance: 06/06/2008
Violation lead agency: State
Enforcement action: SINGLE SITE CA/FO
Enforcement action date: 06/06/2008
Enf. disposition status: Not reported
Enf. disp. status date: Not reported
Enforcement lead agency: State
Proposed penalty amount: Not reported
Final penalty amount: 17000
Paid penalty amount: Not reported

Regulation violated: Not reported
Area of violation: TSD - Manifest/Records/Reporting
Date violation determined: 06/28/2006
Date achieved compliance: 03/06/2007
Violation lead agency: State
Enforcement action: WRITTEN INFORMAL
Enforcement action date: 07/10/2006
Enf. disposition status: Not reported
Enf. disp. status date: Not reported
Enforcement lead agency: State
Proposed penalty amount: Not reported
Final penalty amount: Not reported
Paid penalty amount: Not reported

Regulation violated: Not reported
Area of violation: TSD - General
Date violation determined: 06/28/2006
Date achieved compliance: 03/06/2007
Violation lead agency: State
Enforcement action: SINGLE SITE CA/FO
Enforcement action date: 03/16/2007
Enf. disposition status: Not reported
Enf. disp. status date: Not reported
Enforcement lead agency: State
Proposed penalty amount: Not reported
Final penalty amount: 17000
Paid penalty amount: Not reported

RHO-CHEM LLC (Continued) **1000138536**

Regulation violated: Not reported
Area of violation: TSD - General
Date violation determined: 06/28/2006
Date achieved compliance: 03/06/2007
Violation lead agency: State
Enforcement action: WRITTEN INFORMAL
Enforcement action date: 07/10/2006
Enf. disposition status: Not reported
Enf. disp. status date: Not reported
Enforcement lead agency: State
Proposed penalty amount: Not reported
Final penalty amount: Not reported
Paid penalty amount: Not reported

Regulation violated: Not reported
Area of violation: TSD - Container Use and Management
Date violation determined: 06/28/2006
Date achieved compliance: 06/28/2006
Violation lead agency: State
Enforcement action: WRITTEN INFORMAL
Enforcement action date: 07/10/2006
Enf. disposition status: Not reported
Enf. disp. status date: Not reported
Enforcement lead agency: State
Proposed penalty amount: Not reported
Final penalty amount: Not reported
Paid penalty amount: Not reported

Regulation violated: Not reported
Area of violation: TSD - General
Date violation determined: 06/28/2006
Date achieved compliance: 08/09/2006
Violation lead agency: State
Enforcement action: WRITTEN INFORMAL
Enforcement action date: 07/10/2006
Enf. disposition status: Not reported
Enf. disp. status date: Not reported
Enforcement lead agency: State
Proposed penalty amount: Not reported
Final penalty amount: Not reported
Paid penalty amount: Not reported

Regulation violated: Not reported
Area of violation: TSD - Manifest/Records/Reporting
Date violation determined: 06/28/2006
Date achieved compliance: 03/06/2007
Violation lead agency: State
Enforcement action: SINGLE SITE CA/FO
Enforcement action date: 03/16/2007
Enf. disposition status: Not reported
Enf. disp. status date: Not reported
Enforcement lead agency: State
Proposed penalty amount: Not reported
Final penalty amount: 17000
Paid penalty amount: Not reported

Regulation violated: Not reported

MAP FINDINGS

Map ID
Direction
Distance
Distance (ft.) Site | Database(s) | EDR ID Number | EPA ID Number

RHO-CHEM LLC (Continued) **1000138536**

Area of violation: TSD - Financial Requirements
Date violation determined: 06/13/2005
Date achieved compliance: 08/05/2005
Violation lead agency: State
Enforcement action: WRITTEN INFORMAL
Enforcement action date: 06/15/2005
Enf. disposition status: Not reported
Enf. disp. status date: Not reported
Enforcement lead agency: State
Proposed penalty amount: Not reported
Final penalty amount: Not reported
Paid penalty amount: Not reported

Regulation violated: Not reported
Area of violation: Transporters - General
Date violation determined: 09/25/2003
Date achieved compliance: 09/25/2003
Violation lead agency: State
Enforcement action: SINGLE SITE CA/FO
Enforcement action date: 04/22/2004
Enf. disposition status: Not reported
Enf. disp. status date: Not reported
Enforcement lead agency: State
Proposed penalty amount: Not reported
Final penalty amount: 4000
Paid penalty amount: Not reported

Regulation violated: Not reported
Area of violation: Transporters - General
Date violation determined: 09/25/2003
Date achieved compliance: 09/25/2003
Violation lead agency: State
Enforcement action: LETTER OF INTENT TO INITIATE ENFORCEMENT ACTION
Enforcement action date: 02/19/2004
Enf. disposition status: Not reported
Enf. disp. status date: Not reported
Enforcement lead agency: State
Proposed penalty amount: Not reported
Final penalty amount: Not reported
Paid penalty amount: Not reported

Regulation violated: Not reported
Area of violation: Transporters - General
Date violation determined: 09/25/2003
Date achieved compliance: 09/25/2003
Violation lead agency: State
Enforcement action: WRITTEN INFORMAL
Enforcement action date: 09/25/2003
Enf. disposition status: Not reported
Enf. disp. status date: Not reported
Enforcement lead agency: State
Proposed penalty amount: Not reported
Final penalty amount: Not reported
Paid penalty amount: Not reported

Regulation violated: Not reported
Area of violation: Transporters - Manifest and Recordkeeping

RHO-CHEM LLC (Continued) **1000138536**

Date violation determined: 09/25/2003
Date achieved compliance: 09/25/2003
Violation lead agency: State
Enforcement action: WRITTEN INFORMAL
Enforcement action date: 09/25/2003
Enf. disposition status: Not reported
Enf. disp. status date: Not reported
Enforcement lead agency: State
Proposed penalty amount: Not reported
Final penalty amount: Not reported
Paid penalty amount: Not reported

Regulation violated: Not reported
Area of violation: TSD - Manifest/Records/Reporting
Date violation determined: 11/04/2002
Date achieved compliance: 02/16/2003
Violation lead agency: State
Enforcement action: WRITTEN INFORMAL
Enforcement action date: 11/27/2002
Enf. disposition status: Not reported
Enf. disp. status date: Not reported
Enforcement lead agency: State
Proposed penalty amount: Not reported
Final penalty amount: Not reported
Paid penalty amount: Not reported

Regulation violated: Not reported
Area of violation: TSD - General Facility Standards
Date violation determined: 11/04/2002
Date achieved compliance: 02/12/2003
Violation lead agency: State
Enforcement action: SINGLE SITE CA/FO
Enforcement action date: 07/14/2003
Enf. disposition status: Not reported
Enf. disp. status date: Not reported
Enforcement lead agency: State
Proposed penalty amount: Not reported
Final penalty amount: 17000
Paid penalty amount: Not reported

Regulation violated: Not reported
Area of violation: Transporters - Manifest and Recordkeeping
Date violation determined: 11/04/2002
Date achieved compliance: 02/12/2003
Violation lead agency: State
Enforcement action: SINGLE SITE CA/FO
Enforcement action date: 07/14/2003
Enf. disposition status: Not reported
Enf. disp. status date: Not reported
Enforcement lead agency: State
Proposed penalty amount: Not reported
Final penalty amount: 17000
Paid penalty amount: Not reported

Regulation violated: Not reported
Area of violation: Generators - Manifest
Date violation determined: 11/04/2002

MAP FINDINGS

Map ID
Direction
Distance
Distance (ft.) Site | Database(s) | EDR ID Number | EPA ID Number

RHO-CHEM LLC (Continued) **1000138536**

Date achieved compliance: 02/12/2003
Violation lead agency: State
Enforcement action: SINGLE SITE CA/FO
Enforcement action date: 07/14/2003
Enf. disposition status: Not reported
Enf. disp. status date: Not reported
Enforcement lead agency: State
Proposed penalty amount: Not reported
Final penalty amount: 17000
Paid penalty amount: Not reported

Regulation violated: Not reported
Area of violation: Generators - Manifest
Date violation determined: 11/04/2002
Date achieved compliance: 02/12/2003
Violation lead agency: State
Enforcement action: WRITTEN INFORMAL
Enforcement action date: 11/27/2002
Enf. disposition status: Not reported
Enf. disp. status date: Not reported
Enforcement lead agency: State
Proposed penalty amount: Not reported
Final penalty amount: Not reported
Paid penalty amount: Not reported

Regulation violated: Not reported
Area of violation: TSD - General Facility Standards
Date violation determined: 11/04/2002
Date achieved compliance: 02/12/2003
Violation lead agency: State
Enforcement action: WRITTEN INFORMAL
Enforcement action date: 11/27/2002
Enf. disposition status: Not reported
Enf. disp. status date: Not reported
Enforcement lead agency: State
Proposed penalty amount: Not reported
Final penalty amount: Not reported
Paid penalty amount: Not reported

Regulation violated: Not reported
Area of violation: Transporters - Manifest and Recordkeeping
Date violation determined: 11/04/2002
Date achieved compliance: 02/12/2003
Violation lead agency: State
Enforcement action: WRITTEN INFORMAL
Enforcement action date: 11/27/2002
Enf. disposition status: Not reported
Enf. disp. status date: Not reported
Enforcement lead agency: State
Proposed penalty amount: Not reported
Final penalty amount: Not reported
Paid penalty amount: Not reported

Regulation violated: Not reported
Area of violation: TSD - General Facility Standards
Date violation determined: 06/29/2002
Date achieved compliance: 08/07/2002

RHO-CHEM LLC (Continued) **1000138536**

Violation lead agency: State
Enforcement action: INITIAL 3008(A) COMPLIANCE
Enforcement action date: 01/17/2003
Enf. disposition status: Not reported
Enf. disp. status date: Not reported
Enforcement lead agency: State
Proposed penalty amount: 38500
Final penalty amount: Not reported
Paid penalty amount: Not reported

Regulation violated: Not reported
Area of violation: TSD - Container Use and Management
Date violation determined: 06/29/2002
Date achieved compliance: 08/07/2002
Violation lead agency: State
Enforcement action: INITIAL 3008(A) COMPLIANCE
Enforcement action date: 01/17/2003
Enf. disposition status: Not reported
Enf. disp. status date: Not reported
Enforcement lead agency: State
Proposed penalty amount: 38500
Final penalty amount: Not reported
Paid penalty amount: Not reported

Regulation violated: Not reported
Area of violation: TSD - Container Use and Management
Date violation determined: 06/29/2002
Date achieved compliance: 08/07/2002
Violation lead agency: State
Enforcement action: WRITTEN INFORMAL
Enforcement action date: 07/08/2002
Enf. disposition status: Not reported
Enf. disp. status date: Not reported
Enforcement lead agency: State
Proposed penalty amount: Not reported
Final penalty amount: Not reported
Paid penalty amount: Not reported

Regulation violated: Not reported
Area of violation: TSD - General Facility Standards
Date violation determined: 06/29/2002
Date achieved compliance: 08/07/2002
Violation lead agency: State
Enforcement action: WRITTEN INFORMAL
Enforcement action date: 07/08/2002
Enf. disposition status: Not reported
Enf. disp. status date: Not reported
Enforcement lead agency: State
Proposed penalty amount: Not reported
Final penalty amount: Not reported
Paid penalty amount: Not reported

Regulation violated: Not reported
Area of violation: TSD - General Facility Standards
Date violation determined: 06/29/2002
Date achieved compliance: 08/07/2002
Violation lead agency: State

RHO-CHEM LLC (Continued) **1000138536**

Enforcement action: FINAL 3008(A) COMPLIANCE ORDER
Enforcement action date: 03/06/2003
Enf. disposition status: Not reported
Enf. disp. status date: Not reported
Enforcement lead agency: State
Proposed penalty amount: Not reported
Final penalty amount: 32000
Paid penalty amount: Not reported

Regulation violated: Not reported
Area of violation: TSD - Container Use and Management
Date violation determined: 06/29/2002
Date achieved compliance: 08/07/2002
Violation lead agency: State
Enforcement action: FINAL 3008(A) COMPLIANCE ORDER
Enforcement action date: 03/06/2003
Enf. disposition status: Not reported
Enf. disp. status date: Not reported
Enforcement lead agency: State
Proposed penalty amount: Not reported
Final penalty amount: 32000
Paid penalty amount: Not reported

Regulation violated: Not reported
Area of violation: TSD - Financial Requirements
Date violation determined: 09/13/2001
Date achieved compliance: 11/06/2002
Violation lead agency: State
Enforcement action: WRITTEN INFORMAL
Enforcement action date: 09/13/2001
Enf. disposition status: Not reported
Enf. disp. status date: Not reported
Enforcement lead agency: State
Proposed penalty amount: Not reported
Final penalty amount: Not reported
Paid penalty amount: Not reported

Regulation violated: Not reported
Area of violation: Permits - Application
Date violation determined: 08/29/2001
Date achieved compliance: 06/03/2002
Violation lead agency: State
Enforcement action: SINGLE SITE CA/FO
Enforcement action date: 06/03/2002
Enf. disposition status: Not reported
Enf. disp. status date: Not reported
Enforcement lead agency: State
Proposed penalty amount: Not reported
Final penalty amount: 15000
Paid penalty amount: Not reported

Regulation violated: Not reported
Area of violation: Generators - Pre-transport
Date violation determined: 08/29/2001
Date achieved compliance: 06/03/2002
Violation lead agency: State
Enforcement action: WRITTEN INFORMAL

RHO-CHEM LLC (Continued) **1000138536**

Enforcement action date: 10/23/2001
Enf. disposition status: Not reported
Enf. disp. status date: Not reported
Enforcement lead agency: State
Proposed penalty amount: Not reported
Final penalty amount: Not reported
Paid penalty amount: Not reported

Regulation violated: Not reported
Area of violation: TSD - General Facility Standards
Date violation determined: 08/29/2001
Date achieved compliance: 06/03/2002
Violation lead agency: State
Enforcement action: SINGLE SITE CA/FO
Enforcement action date: 06/03/2002
Enf. disposition status: Not reported
Enf. disp. status date: Not reported
Enforcement lead agency: State
Proposed penalty amount: Not reported
Final penalty amount: 15000
Paid penalty amount: Not reported

Regulation violated: Not reported
Area of violation: Permits - Application
Date violation determined: 08/29/2001
Date achieved compliance: 06/03/2002
Violation lead agency: State
Enforcement action: WRITTEN INFORMAL
Enforcement action date: 10/23/2001
Enf. disposition status: Not reported
Enf. disp. status date: Not reported
Enforcement lead agency: State
Proposed penalty amount: Not reported
Final penalty amount: Not reported
Paid penalty amount: Not reported

Regulation violated: Not reported
Area of violation: Generators - Pre-transport
Date violation determined: 08/29/2001
Date achieved compliance: 06/03/2002
Violation lead agency: State
Enforcement action: SINGLE SITE CA/FO
Enforcement action date: 06/03/2002
Enf. disposition status: Not reported
Enf. disp. status date: Not reported
Enforcement lead agency: State
Proposed penalty amount: Not reported
Final penalty amount: 15000
Paid penalty amount: Not reported

Regulation violated: Not reported
Area of violation: TSD - General Facility Standards
Date violation determined: 08/29/2001
Date achieved compliance: 06/03/2002
Violation lead agency: State
Enforcement action: WRITTEN INFORMAL
Enforcement action date: 10/23/2001

MAP FINDINGS

Map ID
Direction
Distance
Distance (ft.) Site | Database(s) | EDR ID Number | EPA ID Number

RHO-CHEM LLC (Continued) **1000138536**

Enf. disposition status: Not reported
Enf. disp. status date: Not reported
Enforcement lead agency: State
Proposed penalty amount: Not reported
Final penalty amount: Not reported
Paid penalty amount: Not reported

Regulation violated: FR - 264.140-150.H
Area of violation: TSD - Financial Requirements
Date violation determined: 05/01/1996
Date achieved compliance: 06/14/1996
Violation lead agency: State
Enforcement action: Not reported
Enforcement action date: Not reported
Enf. disposition status: Not reported
Enf. disp. status date: Not reported
Enforcement lead agency: Not reported
Proposed penalty amount: Not reported
Final penalty amount: Not reported
Paid penalty amount: Not reported

Regulation violated: FR - 264.10-18.B
Area of violation: TSD - General
Date violation determined: 10/27/1994
Date achieved compliance: 04/28/1995
Violation lead agency: State
Enforcement action: Not reported
Enforcement action date: Not reported
Enf. disposition status: Not reported
Enf. disp. status date: Not reported
Enforcement lead agency: Not reported
Proposed penalty amount: Not reported
Final penalty amount: Not reported
Paid penalty amount: Not reported

Regulation violated: FR - 270
Area of violation: TSD - General
Date violation determined: 10/27/1994
Date achieved compliance: 11/07/1994
Violation lead agency: State
Enforcement action: Not reported
Enforcement action date: Not reported
Enf. disposition status: Not reported
Enf. disp. status date: Not reported
Enforcement lead agency: Not reported
Proposed penalty amount: Not reported
Final penalty amount: Not reported
Paid penalty amount: Not reported

Regulation violated: FR - 262.10-12.A
Area of violation: Generators - General
Date violation determined: 10/27/1994
Date achieved compliance: 01/06/1995
Violation lead agency: State
Enforcement action: Not reported
Enforcement action date: Not reported
Enf. disposition status: Not reported

RHO-CHEM LLC (Continued) **1000138536**

Enf. disp. status date: Not reported
Enforcement lead agency: Not reported
Proposed penalty amount: Not reported
Final penalty amount: Not reported
Paid penalty amount: Not reported

Regulation violated: FR - 262.20-23.B
Area of violation: Generators - General
Date violation determined: 10/27/1994
Date achieved compliance: 04/28/1995
Violation lead agency: State
Enforcement action: Not reported
Enforcement action date: Not reported
Enf. disposition status: Not reported
Enf. disp. status date: Not reported
Enforcement lead agency: Not reported
Proposed penalty amount: Not reported
Final penalty amount: Not reported
Paid penalty amount: Not reported

Regulation violated: F - 264.10-18.B
Area of violation: TSD - General
Date violation determined: 08/02/1993
Date achieved compliance: 06/21/1994
Violation lead agency: State
Enforcement action: FINAL CIVIL JUDICIAL ACTION FOR COMPLIANCE AND/OR MONETARY PENALTY
Enforcement action date: 08/02/1993
Enf. disposition status: Not reported
Enf. disp. status date: Not reported
Enforcement lead agency: State
Proposed penalty amount: Not reported
Final penalty amount: 1100
Paid penalty amount: Not reported

Regulation violated: F - 264.70-77.E
Area of violation: TSD - General
Date violation determined: 08/02/1993
Date achieved compliance: 06/21/1994
Violation lead agency: State
Enforcement action: FINAL CIVIL JUDICIAL ACTION FOR COMPLIANCE AND/OR MONETARY PENALTY
Enforcement action date: 08/02/1993
Enf. disposition status: Not reported
Enf. disp. status date: Not reported
Enforcement lead agency: State
Proposed penalty amount: Not reported
Final penalty amount: 1100
Paid penalty amount: Not reported

Regulation violated: FR - 262.20-23.B
Area of violation: Generators - General
Date violation determined: 05/27/1992
Date achieved compliance: 12/14/1992
Violation lead agency: EPA
Enforcement action: INITIAL 3008(A) COMPLIANCE
Enforcement action date: 05/28/1992
Enf. disposition status: Not reported
Enf. disp. status date: Not reported

RHO-CHEM LLC (Continued) **1000138536**

Enforcement lead agency: EPA
Proposed penalty amount: 39500
Final penalty amount: Not reported
Paid penalty amount: Not reported

Regulation violated: FR - 262.10-12.A
Area of violation: Generators - General
Date violation determined: 05/27/1992
Date achieved compliance: 12/14/1992
Violation lead agency: EPA
Enforcement action: FINAL 3008(A) COMPLIANCE ORDER
Enforcement action date: 11/25/1992
Enf. disposition status: Not reported
Enf. disp. status date: Not reported
Enforcement lead agency: EPA
Proposed penalty amount: Not reported
Final penalty amount: 16250
Paid penalty amount: 16250

Regulation violated: FR - 262.20-23.B
Area of violation: Generators - General
Date violation determined: 05/27/1992
Date achieved compliance: 12/14/1992
Violation lead agency: EPA
Enforcement action: FINAL 3008(A) COMPLIANCE ORDER
Enforcement action date: 11/25/1992
Enf. disposition status: Not reported
Enf. disp. status date: Not reported
Enforcement lead agency: EPA
Proposed penalty amount: Not reported
Final penalty amount: 16250
Paid penalty amount: 16250

Regulation violated: FR - 262.10-12.A
Area of violation: Generators - General
Date violation determined: 05/27/1992
Date achieved compliance: 12/14/1992
Violation lead agency: EPA
Enforcement action: INITIAL 3008(A) COMPLIANCE
Enforcement action date: 05/28/1992
Enf. disposition status: Not reported
Enf. disp. status date: Not reported
Enforcement lead agency: EPA
Proposed penalty amount: 39500
Final penalty amount: Not reported
Paid penalty amount: Not reported

Regulation violated: F - 264.10-18.B
Area of violation: TSD - General
Date violation determined: 03/27/1992
Date achieved compliance: 10/28/1992
Violation lead agency: State
Enforcement action: Not reported
Enforcement action date: Not reported
Enf. disposition status: Not reported
Enf. disp. status date: Not reported
Enforcement lead agency: Not reported

RHO-CHEM LLC (Continued) **1000138536**

Proposed penalty amount: Not reported
Final penalty amount: Not reported
Paid penalty amount: Not reported

Regulation violated: FR - 270
Area of violation: TSD - General
Date violation determined: 09/25/1990
Date achieved compliance: 01/29/1992
Violation lead agency: State
Enforcement action: INITIAL 3008(A) COMPLIANCE
Enforcement action date: 11/27/1991
Enf. disposition status: Not reported
Enf. disp. status date: Not reported
Enforcement lead agency: State
Proposed penalty amount: 83500
Final penalty amount: Not reported
Paid penalty amount: Not reported

Regulation violated: FR - 264.70-77.E
Area of violation: TSD - General
Date violation determined: 09/25/1990
Date achieved compliance: 01/29/1992
Violation lead agency: State
Enforcement action: INITIAL 3008(A) COMPLIANCE
Enforcement action date: 11/27/1991
Enf. disposition status: Not reported
Enf. disp. status date: Not reported
Enforcement lead agency: State
Proposed penalty amount: 83500
Final penalty amount: Not reported
Paid penalty amount: Not reported

Regulation violated: FR - 270
Area of violation: TSD - General
Date violation determined: 09/25/1990
Date achieved compliance: 01/29/1992
Violation lead agency: State
Enforcement action: WRITTEN INFORMAL
Enforcement action date: 11/05/1990
Enf. disposition status: Not reported
Enf. disp. status date: Not reported
Enforcement lead agency: State
Proposed penalty amount: Not reported
Final penalty amount: Not reported
Paid penalty amount: Not reported

Regulation violated: FR - 264.70-77.E
Area of violation: TSD - General
Date violation determined: 09/25/1990
Date achieved compliance: 01/29/1992
Violation lead agency: State
Enforcement action: WRITTEN INFORMAL
Enforcement action date: 11/05/1990
Enf. disposition status: Not reported
Enf. disp. status date: Not reported
Enforcement lead agency: State
Proposed penalty amount: Not reported

MAP FINDINGS

Map ID
Direction
Distance
Distance (ft.) Site | Database(s) | EDR ID Number | EPA ID Number

RHO-CHEM LLC (Continued) **1000138536**

Final penalty amount: Not reported
Paid penalty amount: Not reported

Regulation violated: FR - 264.140-150.H
Area of violation: TSD - Financial Requirements
Date violation determined: 05/17/1989
Date achieved compliance: 06/06/1989
Violation lead agency: State
Enforcement action: WRITTEN INFORMAL
Enforcement action date: 05/24/1989
Enf. disposition status: Not reported
Enf. disp. status date: Not reported
Enforcement lead agency: State
Proposed penalty amount: Not reported
Final penalty amount: Not reported
Paid penalty amount: Not reported

Regulation violated: FR - 270
Area of violation: TSD - General
Date violation determined: 05/16/1989
Date achieved compliance: 01/29/1992
Violation lead agency: State
Enforcement action: Not reported
Enforcement action date: Not reported
Enf. disposition status: Not reported
Enf. disp. status date: Not reported
Enforcement lead agency: Not reported
Proposed penalty amount: Not reported
Final penalty amount: Not reported
Paid penalty amount: Not reported

Regulation violated: FR - 264.140-150.H
Area of violation: TSD - Financial Requirements
Date violation determined: 12/04/1987
Date achieved compliance: 01/05/1988
Violation lead agency: State
Enforcement action: WRITTEN INFORMAL
Enforcement action date: 12/17/1987
Enf. disposition status: Not reported
Enf. disp. status date: Not reported
Enforcement lead agency: State
Proposed penalty amount: Not reported
Final penalty amount: Not reported
Paid penalty amount: Not reported

Regulation violated: FR - 268 ALL
Area of violation: LDR - General
Date violation determined: 11/19/1987
Date achieved compliance: 09/25/1990
Violation lead agency: State
Enforcement action: Not reported
Enforcement action date: Not reported
Enf. disposition status: Not reported
Enf. disp. status date: Not reported
Enforcement lead agency: Not reported
Proposed penalty amount: Not reported
Final penalty amount: Not reported

RHO-CHEM LLC (Continued) **1000138536**

Paid penalty amount: Not reported

Regulation violated: FR - 264.110-120.G
Area of violation: TSD - Closure/Post-Closure
Date violation determined: 11/19/1987
Date achieved compliance: 02/08/1988
Violation lead agency: State
Enforcement action: WRITTEN INFORMAL
Enforcement action date: 01/08/1988
Enf. disposition status: Not reported
Enf. disp. status date: Not reported
Enforcement lead agency: State
Proposed penalty amount: Not reported
Final penalty amount: Not reported
Paid penalty amount: Not reported

Regulation violated: FR - 264.70-77.E
Area of violation: TSD - General
Date violation determined: 11/19/1987
Date achieved compliance: 02/08/1988
Violation lead agency: State
Enforcement action: WRITTEN INFORMAL
Enforcement action date: 01/08/1988
Enf. disposition status: Not reported
Enf. disp. status date: Not reported
Enforcement lead agency: State
Proposed penalty amount: Not reported
Final penalty amount: Not reported
Paid penalty amount: Not reported

Regulation violated: FR - 268.7
Area of violation: LDR - General
Date violation determined: 11/19/1987
Date achieved compliance: 09/25/1990
Violation lead agency: State
Enforcement action: Not reported
Enforcement action date: Not reported
Enf. disposition status: Not reported
Enf. disp. status date: Not reported
Enforcement lead agency: Not reported
Proposed penalty amount: Not reported
Final penalty amount: Not reported
Paid penalty amount: Not reported

Regulation violated: FR - 270
Area of violation: TSD - General
Date violation determined: 11/19/1987
Date achieved compliance: 02/08/1988
Violation lead agency: State
Enforcement action: WRITTEN INFORMAL
Enforcement action date: 01/08/1988
Enf. disposition status: Not reported
Enf. disp. status date: Not reported
Enforcement lead agency: State
Proposed penalty amount: Not reported
Final penalty amount: Not reported
Paid penalty amount: Not reported

MAP FINDINGS

Map ID
Direction
Distance
Distance (ft.) Site | Database(s) | EDR ID Number | EPA ID Number

RHO-CHEM LLC (Continued) **1000138536**

Evaluation Action Summary:
Evaluation date: 05/21/2013
Evaluation: COMPLIANCE EVALUATION INSPECTION ON-SITE
Area of violation: TSD - General Facility Standards
Date achieved compliance: 05/28/2013
Evaluation lead agency: State

Evaluation date: 05/21/2013
Evaluation: COMPLIANCE EVALUATION INSPECTION ON-SITE
Area of violation: TSD - General Facility Standards
Date achieved compliance: 12/31/2013
Evaluation lead agency: State

Evaluation date: 05/21/2013
Evaluation: COMPLIANCE EVALUATION INSPECTION ON-SITE
Area of violation: TSD - General Facility Standards
Date achieved compliance: Not reported
Evaluation lead agency: State

Evaluation date: 05/21/2013
Evaluation: COMPLIANCE EVALUATION INSPECTION ON-SITE
Area of violation: Permits - Conditions
Date achieved compliance: Not reported
Evaluation lead agency: State

Evaluation date: 05/21/2013
Evaluation: COMPLIANCE EVALUATION INSPECTION ON-SITE
Area of violation: HW Management System - Definitions
Date achieved compliance: 05/21/2013
Evaluation lead agency: State

Evaluation date: 05/21/2013
Evaluation: COMPLIANCE EVALUATION INSPECTION ON-SITE
Area of violation: HW Management System - Definitions
Date achieved compliance: 06/07/2013
Evaluation lead agency: State

Evaluation date: 05/21/2013
Evaluation: COMPLIANCE EVALUATION INSPECTION ON-SITE
Area of violation: HW Management System - Definitions
Date achieved compliance: 05/22/2013
Evaluation lead agency: State

Evaluation date: 05/21/2013
Evaluation: COMPLIANCE EVALUATION INSPECTION ON-SITE
Area of violation: HW Management System - Definitions
Date achieved compliance: 12/31/2013
Evaluation lead agency: State

Evaluation date: 05/21/2013
Evaluation: COMPLIANCE EVALUATION INSPECTION ON-SITE
Area of violation: Permits - Conditions
Date achieved compliance: 08/09/2013
Evaluation lead agency: State

Evaluation date: 05/21/2013
Evaluation: COMPLIANCE EVALUATION INSPECTION ON-SITE

RHO-CHEM LLC (Continued) **1000138536**

Area of violation: TSD - Preparedness and Prevention
Date achieved compliance: 12/31/2013
Evaluation lead agency: State

Evaluation date: 05/21/2013
Evaluation: COMPLIANCE EVALUATION INSPECTION ON-SITE
Area of violation: HW Management System - Rulemaking Petitions
Date achieved compliance: 07/09/2013
Evaluation lead agency: State

Evaluation date: 05/21/2013
Evaluation: COMPLIANCE EVALUATION INSPECTION ON-SITE
Area of violation: TSD - Financial Requirements
Date achieved compliance: 05/28/2013
Evaluation lead agency: State

Evaluation date: 05/21/2013
Evaluation: COMPLIANCE EVALUATION INSPECTION ON-SITE
Area of violation: Permits - Conditions
Date achieved compliance: 05/22/2013
Evaluation lead agency: State

Evaluation date: 05/21/2013
Evaluation: COMPLIANCE EVALUATION INSPECTION ON-SITE
Area of violation: HW Management System - Definitions
Date achieved compliance: 08/09/2013
Evaluation lead agency: State

Evaluation date: 05/21/2013
Evaluation: SIGNIFICANT NON-COMPLIER
Area of violation: Not reported
Date achieved compliance: Not reported
Evaluation lead agency: State

Evaluation date: 05/21/2013
Evaluation: COMPLIANCE EVALUATION INSPECTION ON-SITE
Area of violation: TSD - General Facility Standards
Date achieved compliance: 06/07/2013
Evaluation lead agency: State

Evaluation date: 05/21/2013
Evaluation: COMPLIANCE EVALUATION INSPECTION ON-SITE
Area of violation: TSD - Container Use and Management
Date achieved compliance: 05/21/2013
Evaluation lead agency: State

Evaluation date: 05/21/2013
Evaluation: COMPLIANCE EVALUATION INSPECTION ON-SITE
Area of violation: Generators - Pre-transport
Date achieved compliance: 12/31/2013
Evaluation lead agency: State

Evaluation date: 05/21/2013
Evaluation: COMPLIANCE EVALUATION INSPECTION ON-SITE
Area of violation: Permits - Conditions
Date achieved compliance: 12/31/2013
Evaluation lead agency: State

MAP FINDINGS

Map ID
Direction
Distance
Distance (ft.) Site | Database(s) | EDR ID Number | EPA ID Number

RHO-CHEM LLC (Continued) **1000138536**

Evaluation date: 05/21/2013
Evaluation: COMPLIANCE EVALUATION INSPECTION ON-SITE
Area of violation: HW Management System - Definitions
Date achieved compliance: 07/09/2013
Evaluation lead agency: State

Evaluation date: 05/21/2013
Evaluation: COMPLIANCE EVALUATION INSPECTION ON-SITE
Area of violation: TSD - General Facility Standards
Date achieved compliance: 08/09/2013
Evaluation lead agency: State

Evaluation date: 05/21/2013
Evaluation: COMPLIANCE EVALUATION INSPECTION ON-SITE
Area of violation: Permits - Conditions
Date achieved compliance: 06/07/2013
Evaluation lead agency: State

Evaluation date: 05/21/2013
Evaluation: COMPLIANCE EVALUATION INSPECTION ON-SITE
Area of violation: HW Management System - Definitions
Date achieved compliance: Not reported
Evaluation lead agency: State

Evaluation date: 05/21/2013
Evaluation: COMPLIANCE EVALUATION INSPECTION ON-SITE
Area of violation: HW Management System - Rulemaking Petitions
Date achieved compliance: 05/22/2013
Evaluation lead agency: State

Evaluation date: 04/30/2013
Evaluation: FINANCIAL RECORD REVIEW
Area of violation: TSD - Financial Requirements
Date achieved compliance: 05/28/2013
Evaluation lead agency: State

Evaluation date: 03/21/2013
Evaluation: NOT A SIGNIFICANT NON-COMPLIER
Area of violation: Not reported
Date achieved compliance: Not reported
Evaluation lead agency: State

Evaluation date: 02/19/2013
Evaluation: NOT A SIGNIFICANT NON-COMPLIER
Area of violation: Not reported
Date achieved compliance: Not reported
Evaluation lead agency: State

Evaluation date: 09/11/2012
Evaluation: FINANCIAL RECORD REVIEW
Area of violation: Not reported
Date achieved compliance: Not reported
Evaluation lead agency: State

Evaluation date: 01/30/2012
Evaluation: SIGNIFICANT NON-COMPLIER
Area of violation: Not reported

RHO-CHEM LLC (Continued) **1000138536**

Date achieved compliance: Not reported
Evaluation lead agency: State

Evaluation date: 01/30/2012
Evaluation: COMPLIANCE EVALUATION INSPECTION ON-SITE
Area of violation: TSD - General Facility Standards
Date achieved compliance: 02/19/2013
Evaluation lead agency: State

Evaluation date: 01/30/2012
Evaluation: COMPLIANCE EVALUATION INSPECTION ON-SITE
Area of violation: TSD - Tank System Standards
Date achieved compliance: 02/19/2013
Evaluation lead agency: State

Evaluation date: 11/30/2010
Evaluation: COMPLIANCE EVALUATION INSPECTION ON-SITE
Area of violation: Generators - General
Date achieved compliance: 11/30/2010
Evaluation lead agency: State

Evaluation date: 10/26/2010
Evaluation: COMPLIANCE EVALUATION INSPECTION ON-SITE
Area of violation: TSD - Manifest/Records/Reporting
Date achieved compliance: 11/12/2010
Evaluation lead agency: State

Evaluation date: 10/26/2010
Evaluation: COMPLIANCE EVALUATION INSPECTION ON-SITE
Area of violation: Generators - General
Date achieved compliance: 10/26/2010
Evaluation lead agency: State

Evaluation date: 09/29/2010
Evaluation: FINANCIAL RECORD REVIEW
Area of violation: Not reported
Date achieved compliance: Not reported
Evaluation lead agency: State

Evaluation date: 03/24/2009
Evaluation: COMPLIANCE EVALUATION INSPECTION ON-SITE
Area of violation: TSD - Preparedness and Prevention
Date achieved compliance: 08/11/2009
Evaluation lead agency: State

Evaluation date: 03/24/2009
Evaluation: COMPLIANCE EVALUATION INSPECTION ON-SITE
Area of violation: TSD - General
Date achieved compliance: 08/11/2009
Evaluation lead agency: State

Evaluation date: 03/24/2009
Evaluation: COMPLIANCE EVALUATION INSPECTION ON-SITE
Area of violation: TSD - Container Use and Management
Date achieved compliance: 03/26/2009
Evaluation lead agency: State

MAP FINDINGS

Map ID
Direction
Distance
Distance (ft.) Site | Database(s) | EDR ID Number | EPA ID Number

RHO-CHEM LLC (Continued) **1000138536**

Evaluation date: 03/24/2009
Evaluation: COMPLIANCE EVALUATION INSPECTION ON-SITE
Area of violation: TSD - Container Use and Management
Date achieved compliance: 08/11/2009
Evaluation lead agency: State

Evaluation date: 03/24/2009
Evaluation: COMPLIANCE EVALUATION INSPECTION ON-SITE
Area of violation: TSD - Manifest/Records/Reporting
Date achieved compliance: 03/26/2009
Evaluation lead agency: State

Evaluation date: 03/03/2009
Evaluation: FINANCIAL RECORD REVIEW
Area of violation: Not reported
Date achieved compliance: Not reported
Evaluation lead agency: State

Evaluation date: 07/09/2008
Evaluation: NOT A SIGNIFICANT NON-COMPLIER
Area of violation: Not reported
Date achieved compliance: Not reported
Evaluation lead agency: State

Evaluation date: 04/22/2008
Evaluation: COMPLIANCE EVALUATION INSPECTION ON-SITE
Area of violation: TSD - General
Date achieved compliance: 07/09/2008
Evaluation lead agency: State

Evaluation date: 04/22/2008
Evaluation: COMPLIANCE EVALUATION INSPECTION ON-SITE
Area of violation: Transporters - General
Date achieved compliance: 07/09/2008
Evaluation lead agency: State

Evaluation date: 04/22/2008
Evaluation: COMPLIANCE EVALUATION INSPECTION ON-SITE
Area of violation: TSD - Container Use and Management
Date achieved compliance: 07/09/2008
Evaluation lead agency: State

Evaluation date: 04/08/2008
Evaluation: FINANCIAL RECORD REVIEW
Area of violation: Not reported
Date achieved compliance: Not reported
Evaluation lead agency: State

Evaluation date: 06/29/2007
Evaluation: FINANCIAL RECORD REVIEW
Area of violation: Not reported
Date achieved compliance: Not reported
Evaluation lead agency: State

Evaluation date: 06/26/2007
Evaluation: COMPLIANCE EVALUATION INSPECTION ON-SITE
Area of violation: TSD - Preparedness and Prevention

RHO-CHEM LLC (Continued) **1000138536**

Date achieved compliance: 06/26/2007
Evaluation lead agency: State

Evaluation date: 06/26/2007
Evaluation: SIGNIFICANT NON-COMPLIER
Area of violation: Not reported
Date achieved compliance: Not reported
Evaluation lead agency: State

Evaluation date: 06/26/2007
Evaluation: COMPLIANCE EVALUATION INSPECTION ON-SITE
Area of violation: State Statute or Regulation
Date achieved compliance: 06/06/2008
Evaluation lead agency: State

Evaluation date: 06/26/2007
Evaluation: COMPLIANCE EVALUATION INSPECTION ON-SITE
Area of violation: TSD - General Facility Standards
Date achieved compliance: 06/06/2008
Evaluation lead agency: State

Evaluation date: 03/06/2007
Evaluation: NOT A SIGNIFICANT NON-COMPLIER
Area of violation: Not reported
Date achieved compliance: Not reported
Evaluation lead agency: State

Evaluation date: 06/28/2006
Evaluation: COMPLIANCE EVALUATION INSPECTION ON-SITE
Area of violation: TSD - Manifest/Records/Reporting
Date achieved compliance: 03/06/2007
Evaluation lead agency: State

Evaluation date: 06/28/2006
Evaluation: COMPLIANCE EVALUATION INSPECTION ON-SITE
Area of violation: TSD - Container Use and Management
Date achieved compliance: 06/28/2006
Evaluation lead agency: State

Evaluation date: 06/28/2006
Evaluation: SIGNIFICANT NON-COMPLIER
Area of violation: Not reported
Date achieved compliance: Not reported
Evaluation lead agency: State

Evaluation date: 06/28/2006
Evaluation: COMPLIANCE EVALUATION INSPECTION ON-SITE
Area of violation: TSD - General
Date achieved compliance: 03/06/2007
Evaluation lead agency: State

Evaluation date: 06/28/2006
Evaluation: COMPLIANCE EVALUATION INSPECTION ON-SITE
Area of violation: TSD - General
Date achieved compliance: 08/09/2006
Evaluation lead agency: State

MAP FINDINGS

Map ID
Direction
Distance
Distance (ft.) Site | Database(s) | EDR ID Number | EPA ID Number

RHO-CHEM LLC (Continued) **1000138536**

Evaluation date: 06/06/2006
Evaluation: FINANCIAL RECORD REVIEW
Area of violation: Not reported
Date achieved compliance: Not reported
Evaluation lead agency: State

Evaluation date: 12/22/2005
Evaluation: FINANCIAL RECORD REVIEW
Area of violation: Not reported
Date achieved compliance: Not reported
Evaluation lead agency: EPA Contractor/Grantee

Evaluation date: 06/13/2005
Evaluation: FINANCIAL RECORD REVIEW
Area of violation: TSD - Financial Requirements
Date achieved compliance: 08/05/2005
Evaluation lead agency: State

Evaluation date: 05/16/2005
Evaluation: COMPLIANCE EVALUATION INSPECTION ON-SITE
Area of violation: Not reported
Date achieved compliance: Not reported
Evaluation lead agency: State

Evaluation date: 01/20/2004
Evaluation: FINANCIAL RECORD REVIEW
Area of violation: Not reported
Date achieved compliance: Not reported
Evaluation lead agency: State

Evaluation date: 12/19/2003
Evaluation: COMPLIANCE EVALUATION INSPECTION ON-SITE
Area of violation: Not reported
Date achieved compliance: Not reported
Evaluation lead agency: State

Evaluation date: 11/19/2003
Evaluation: COMPLIANCE EVALUATION INSPECTION ON-SITE
Area of violation: Not reported
Date achieved compliance: Not reported
Evaluation lead agency: State

Evaluation date: 09/25/2003
Evaluation: FOCUSED COMPLIANCE INSPECTION
Area of violation: Transporters - General
Date achieved compliance: 09/25/2003
Evaluation lead agency: State

Evaluation date: 09/25/2003
Evaluation: FOCUSED COMPLIANCE INSPECTION
Area of violation: Transporters - Manifest and Recordkeeping
Date achieved compliance: 09/25/2003
Evaluation lead agency: State

Evaluation date: 02/12/2003
Evaluation: NOT A SIGNIFICANT NON-COMPLIER
Area of violation: Not reported

RHO-CHEM LLC (Continued) **1000138536**

Date achieved compliance: Not reported
Evaluation lead agency: State

Evaluation date: 11/04/2002
Evaluation: COMPLIANCE EVALUATION INSPECTION ON-SITE
Area of violation: Generators - Manifest
Date achieved compliance: 02/12/2003
Evaluation lead agency: State

Evaluation date: 11/04/2002
Evaluation: COMPLIANCE EVALUATION INSPECTION ON-SITE
Area of violation: Transporters - Manifest and Recordkeeping
Date achieved compliance: 02/12/2003
Evaluation lead agency: State

Evaluation date: 11/04/2002
Evaluation: COMPLIANCE EVALUATION INSPECTION ON-SITE
Area of violation: TSD - Manifest/Records/Reporting
Date achieved compliance: 02/16/2003
Evaluation lead agency: State

Evaluation date: 11/04/2002
Evaluation: COMPLIANCE EVALUATION INSPECTION ON-SITE
Area of violation: TSD - General Facility Standards
Date achieved compliance: 02/12/2003
Evaluation lead agency: State

Evaluation date: 11/04/2002
Evaluation: SIGNIFICANT NON-COMPLIER
Area of violation: Not reported
Date achieved compliance: Not reported
Evaluation lead agency: State

Evaluation date: 06/29/2002
Evaluation: COMPLIANCE EVALUATION INSPECTION ON-SITE
Area of violation: TSD - Container Use and Management
Date achieved compliance: 08/07/2002
Evaluation lead agency: State

Evaluation date: 06/29/2002
Evaluation: COMPLIANCE EVALUATION INSPECTION ON-SITE
Area of violation: TSD - General Facility Standards
Date achieved compliance: 08/07/2002
Evaluation lead agency: State

Evaluation date: 06/03/2002
Evaluation: NOT A SIGNIFICANT NON-COMPLIER
Area of violation: Not reported
Date achieved compliance: Not reported
Evaluation lead agency: State

Evaluation date: 09/13/2001
Evaluation: FINANCIAL RECORD REVIEW
Area of violation: TSD - Financial Requirements
Date achieved compliance: 11/06/2002
Evaluation lead agency: State

RHO-CHEM LLC (Continued) **1000138536**

Evaluation date: 08/29/2001
Evaluation: SIGNIFICANT NON-COMPLIER
Area of violation: Not reported
Date achieved compliance: Not reported
Evaluation lead agency: State

Evaluation date: 08/29/2001
Evaluation: COMPLIANCE EVALUATION INSPECTION ON-SITE
Area of violation: Generators - Pre-transport
Date achieved compliance: 06/03/2002
Evaluation lead agency: State

Evaluation date: 08/29/2001
Evaluation: COMPLIANCE EVALUATION INSPECTION ON-SITE
Area of violation: Permits - Application
Date achieved compliance: 06/03/2002
Evaluation lead agency: State

Evaluation date: 08/29/2001
Evaluation: COMPLIANCE EVALUATION INSPECTION ON-SITE
Area of violation: TSD - General Facility Standards
Date achieved compliance: 06/03/2002
Evaluation lead agency: State

Evaluation date: 09/08/2000
Evaluation: FINANCIAL RECORD REVIEW
Area of violation: Not reported
Date achieved compliance: Not reported
Evaluation lead agency: State

Evaluation date: 07/25/2000
Evaluation: COMPLIANCE EVALUATION INSPECTION ON-SITE
Area of violation: Not reported
Date achieved compliance: Not reported
Evaluation lead agency: State

Evaluation date: 11/22/1999
Evaluation: COMPLIANCE EVALUATION INSPECTION ON-SITE
Area of violation: Not reported
Date achieved compliance: Not reported
Evaluation lead agency: State

Evaluation date: 11/19/1998
Evaluation: COMPLIANCE EVALUATION INSPECTION ON-SITE
Area of violation: Not reported
Date achieved compliance: Not reported
Evaluation lead agency: State

Evaluation date: 02/25/1998
Evaluation: COMPLIANCE EVALUATION INSPECTION ON-SITE
Area of violation: Not reported
Date achieved compliance: Not reported
Evaluation lead agency: State

Evaluation date: 08/13/1997
Evaluation: COMPLIANCE EVALUATION INSPECTION ON-SITE
Area of violation: Not reported

RHO-CHEM LLC (Continued) **1000138536**

Date achieved compliance: Not reported
Evaluation lead agency: EPA

Evaluation date: 05/21/1996
Evaluation: COMPLIANCE EVALUATION INSPECTION ON-SITE
Area of violation: Not reported
Date achieved compliance: Not reported
Evaluation lead agency: State

Evaluation date: 05/01/1996
Evaluation: FINANCIAL RECORD REVIEW
Area of violation: TSD - Financial Requirements
Date achieved compliance: 06/14/1996
Evaluation lead agency: State

Evaluation date: 10/27/1994
Evaluation: COMPLIANCE EVALUATION INSPECTION ON-SITE
Area of violation: Generators - General
Date achieved compliance: 01/06/1995
Evaluation lead agency: State

Evaluation date: 10/27/1994
Evaluation: COMPLIANCE EVALUATION INSPECTION ON-SITE
Area of violation: TSD - General
Date achieved compliance: 11/07/1994
Evaluation lead agency: State

Evaluation date: 10/27/1994
Evaluation: COMPLIANCE EVALUATION INSPECTION ON-SITE
Area of violation: Generators - General
Date achieved compliance: 04/28/1995
Evaluation lead agency: State

Evaluation date: 10/27/1994
Evaluation: COMPLIANCE EVALUATION INSPECTION ON-SITE
Area of violation: TSD - General
Date achieved compliance: 04/28/1995
Evaluation lead agency: State

Evaluation date: 07/11/1994
Evaluation: COMPLIANCE EVALUATION INSPECTION ON-SITE
Area of violation: Not reported
Date achieved compliance: Not reported
Evaluation lead agency: State Contractor/Grantee

Evaluation date: 06/22/1994
Evaluation: COMPLIANCE EVALUATION INSPECTION ON-SITE
Area of violation: Not reported
Date achieved compliance: Not reported
Evaluation lead agency: State Contractor/Grantee

Evaluation date: 06/29/1993
Evaluation: COMPLIANCE EVALUATION INSPECTION ON-SITE
Area of violation: TSD - General
Date achieved compliance: 06/21/1994
Evaluation lead agency: State

MAP FINDINGS

Map ID
Direction
Distance
Distance (ft.) Site | Database(s) | EDR ID Number | EPA ID Number

RHO-CHEM LLC (Continued) **1000138536**

Evaluation date: 12/14/1992
Evaluation: NOT A SIGNIFICANT NON-COMPLIER
Area of violation: Not reported
Date achieved compliance: Not reported
Evaluation lead agency: EPA

Evaluation date: 10/27/1992
Evaluation: FINANCIAL RECORD REVIEW
Area of violation: Not reported
Date achieved compliance: Not reported
Evaluation lead agency: State

Evaluation date: 05/27/1992
Evaluation: SIGNIFICANT NON-COMPLIER
Area of violation: Not reported
Date achieved compliance: Not reported
Evaluation lead agency: EPA

Evaluation date: 03/10/1992
Evaluation: NON-FINANCIAL RECORD REVIEW
Area of violation: Generators - General
Date achieved compliance: 12/14/1992
Evaluation lead agency: EPA

Evaluation date: 01/29/1992
Evaluation: COMPLIANCE EVALUATION INSPECTION ON-SITE
Area of violation: TSD - General
Date achieved compliance: 10/28/1992
Evaluation lead agency: State

Evaluation date: 09/28/1990
Evaluation: FINANCIAL RECORD REVIEW
Area of violation: Not reported
Date achieved compliance: Not reported
Evaluation lead agency: State

Evaluation date: 09/25/1990
Evaluation: COMPLIANCE EVALUATION INSPECTION ON-SITE
Area of violation: TSD - General
Date achieved compliance: 01/29/1992
Evaluation lead agency: State

Evaluation date: 05/17/1989
Evaluation: FINANCIAL RECORD REVIEW
Area of violation: TSD - Financial Requirements
Date achieved compliance: 06/06/1989
Evaluation lead agency: State

Evaluation date: 05/16/1989
Evaluation: COMPLIANCE EVALUATION INSPECTION ON-SITE
Area of violation: TSD - General
Date achieved compliance: 01/29/1992
Evaluation lead agency: State

Evaluation date: 12/04/1987
Evaluation: FINANCIAL RECORD REVIEW
Area of violation: TSD - Financial Requirements

RHO-CHEM LLC (Continued) **1000138536**

Date achieved compliance: 01/05/1988
Evaluation lead agency: State

Evaluation date: 11/19/1987
Evaluation: COMPLIANCE EVALUATION INSPECTION ON-SITE
Area of violation: TSD - Closure/Post-Closure
Date achieved compliance: 02/08/1988
Evaluation lead agency: State

Evaluation date: 11/19/1987
Evaluation: COMPLIANCE EVALUATION INSPECTION ON-SITE
Area of violation: LDR - General
Date achieved compliance: 09/25/1990
Evaluation lead agency: State

Evaluation date: 11/19/1987
Evaluation: COMPLIANCE EVALUATION INSPECTION ON-SITE
Area of violation: TSD - General
Date achieved compliance: 02/08/1988
Evaluation lead agency: State

LUST REG 4:
Region: 4
Regional Board: 04
County: Los Angeles
Facility Id: I-9991
Status: Pollution Characterization
Substance: Solvents
Substance Quantity: Not reported
Local Case No: Not reported
Case Type: Groundwater
Abatement Method Used at the Site: Not reported
Global ID: T0603704505
W Global ID: Not reported
Staff: TOX
Local Agency: 19000
Cross Street: Not reported
Enforcement Type: Not reported
Date Leak Discovered: Not reported
Date Leak First Reported: 11/18/1983
Date Leak Record Entered: 12/31/1986
Date Confirmation Began: Not reported
Date Leak Stopped: Not reported
Date Case Last Changed on Database: 6/16/2000
Date the Case was Closed: Not reported
How Leak Discovered: Not reported
How Leak Stopped: Not reported
Cause of Leak: UNK
Leak Source: UNK
Operator: Not reported
Water System: Not reported
Well Name: Not reported
Approx. Dist To Production Well (ft): 3876.9895349611718847999769547
Source of Cleanup Funding: UNK
Preliminary Site Assessment Workplan Submitted: Not reported
Preliminary Site Assessment Began: Not reported
Pollution Characterization Began: 6/16/2000
Remediation Plan Submitted: Not reported

MAP FINDINGS

Map ID
Direction
Distance
Distance (ft.) Site | Database(s) | EDR ID Number | EPA ID Number

RHO-CHEM LLC (Continued) **1000138536**

Remedial Action Underway: Not reported
Post Remedial Action Monitoring Began: Not reported
Enforcement Action Date: Not reported
Historical Max MTBE Date: Not reported
Hist Max MTBE Conc in Groundwater: Not reported
Hist Max MTBE Conc in Soil: Not reported
Significant Interim Remedial Action Taken: Not reported
GW Qualifier: Not reported
Soil Qualifier: Not reported
Organization: Not reported
Owner Contact: Not reported
Responsible Party: BLANK RP
RP Address: Not reported
Program: SLIC
Lat/Long: 33.9577782 / -1
Local Agency Staff: Not reported
Beneficial Use: Not reported
Priority: Not reported
Cleanup Fund Id: Not reported
Suspended: Not reported
Assigned Name: Not reported
Summary: *SUSPECTED SOURCE IS SURFACE SPILLAGE - TANKS TESTED TIGHT. 1/18/00 CLASS I PERMIT

CA FID UST:
Facility ID: 19001076
Regulated By: UTNKA
Regulated ID: CAD008364
Cortese Code: Not reported
SIC Code: Not reported
Facility Phone: 2137766233
Mail To: Not reported
Mailing Address: 425 ISIS AVE
Mailing Address 2: Not reported
Mailing City,St,Zip: INGLEWOOD 90301
Contact: Not reported
Contact Phone: Not reported
DUNs Number: Not reported
NPDES Number: Not reported
EPA ID: Not reported
Comments: Not reported
Status: Active

SLIC:
Region: STATE
Facility Status: **Open - Inactive**
Status Date: 02/02/2015
Global Id: T0603704505
Lead Agency: DEPARTMENT OF TOXIC SUBSTANCES CONTROL
Lead Agency Case Number: 19290198
Latitude: 33.9577782
Longitude: -118.3754143
Case Type: Cleanup Program Site
Case Worker: Not reported
Local Agency: LOS ANGELES COUNTY
RB Case Number: I-9991

RHO-CHEM LLC (Continued) **1000138536**

File Location: Not reported
Potential Media Affected: Aquifer used for drinking water supply
Potential Contaminants of Concern: * Solvents
Site History: Not reported

Click here to access the California GeoTracker records for this facility:

HIST UST:
Region: STATE
Facility ID: 00000017517
Facility Type: Other
Other Type: Not reported
Contact Name: ERNEST O. ROEHL
Telephone: 2137766233
Owner Name: RHO-CHEM CORPORATION
Owner Address: 425 ISIS AVENUE
Owner City,St,Zip: INGLEWOOD, CA 90301
Total Tanks: 0028

Tank Num: 001
Container Num: 1
Year Installed: 1962
Tank Capacity: 00001000
Tank Used for: PRODUCT
Type of Fuel: Not reported
Container Construction Thickness: Not reported
Leak Detection: Visual, Stock Inventor, Pressure Test

Tank Num: 002
Container Num: 2
Year Installed: 1962
Tank Capacity: 00001000
Tank Used for: PRODUCT
Type of Fuel: Not reported
Container Construction Thickness: Not reported
Leak Detection: Visual, Stock Inventor, Pressure Test

Tank Num: 003
Container Num: 3
Year Installed: 1962
Tank Capacity: 00001000
Tank Used for: PRODUCT
Type of Fuel: Not reported
Container Construction Thickness: Not reported
Leak Detection: Visual, Stock Inventor, Pressure Test

Tank Num: 004
Container Num: 4
Year Installed: 1962
Tank Capacity: 00001000
Tank Used for: PRODUCT
Type of Fuel: Not reported
Container Construction Thickness: Not reported
Leak Detection: Visual, Stock Inventor, Pressure Test

Tank Num: 005
Container Num: 5

MAP FINDINGS

Map ID
Direction
Distance
Distance (ft.) Site | Database(s) | EDR ID Number | EPA ID Number

RHO-CHEM LLC (Continued) **1000138536**

Year Installed: 1962
Tank Capacity: 00001000
Tank Used for: PRODUCT
Type of Fuel: Not reported
Container Construction Thickness: Not reported
Leak Detection: Visual, Stock Inventor, Pressure Test

Tank Num: 006
Container Num: 6
Year Installed: 1962
Tank Capacity: 00005000
Tank Used for: PRODUCT
Type of Fuel: Not reported
Container Construction Thickness: Not reported
Leak Detection: Visual, Stock Inventor, Pressure Test

Tank Num: 007
Container Num: 7
Year Installed: 1962
Tank Capacity: 00005000
Tank Used for: PRODUCT
Type of Fuel: Not reported
Container Construction Thickness: Not reported
Leak Detection: Visual, Stock Inventor, Pressure Test

Tank Num: 008
Container Num: 8
Year Installed: 1962
Tank Capacity: 00005000
Tank Used for: PRODUCT
Type of Fuel: Not reported
Container Construction Thickness: Not reported
Leak Detection: Visual, Stock Inventor, Pressure Test

Tank Num: 009
Container Num: 9
Year Installed: 1962
Tank Capacity: 00005000
Tank Used for: PRODUCT
Type of Fuel: Not reported
Container Construction Thickness: Not reported
Leak Detection: Visual, Stock Inventor, Pressure Test

Tank Num: 010
Container Num: 10
Year Installed: 1962
Tank Capacity: 00005000
Tank Used for: PRODUCT
Type of Fuel: Not reported
Container Construction Thickness: Not reported
Leak Detection: Visual, Stock Inventor, Pressure Test

Tank Num: 011
Container Num: 11
Year Installed: 1962
Tank Capacity: 00005000
Tank Used for: PRODUCT

RHO-CHEM LLC (Continued) **1000138536**

Type of Fuel: Not reported
Container Construction Thickness: Not reported
Leak Detection: Visual, Stock Inventor, Pressure Test

Tank Num: 012
Container Num: 12
Year Installed: 1962
Tank Capacity: 00005000
Tank Used for: PRODUCT
Type of Fuel: Not reported
Container Construction Thickness: Not reported
Leak Detection: Visual, Stock Inventor, Pressure Test

Tank Num: 013
Container Num: 13
Year Installed: 1962
Tank Capacity: 00005000
Tank Used for: PRODUCT
Type of Fuel: Not reported
Container Construction Thickness: Not reported
Leak Detection: Visual, Stock Inventor, Pressure Test

Tank Num: 014
Container Num: 14
Year Installed: 1962
Tank Capacity: 00005000
Tank Used for: PRODUCT
Type of Fuel: Not reported
Container Construction Thickness: Not reported
Leak Detection: Visual, Stock Inventor, Pressure Test

Tank Num: 015
Container Num: 15
Year Installed: 1962
Tank Capacity: 00005000
Tank Used for: PRODUCT
Type of Fuel: Not reported
Container Construction Thickness: Not reported
Leak Detection: Visual, Stock Inventor, Pressure Test

Tank Num: 016
Container Num: 16
Year Installed: 1962
Tank Capacity: 00005000
Tank Used for: PRODUCT
Type of Fuel: Not reported
Container Construction Thickness: Not reported
Leak Detection: Visual, Stock Inventor, Pressure Test

Tank Num: 017
Container Num: 17
Year Installed: 1962
Tank Capacity: 00004000
Tank Used for: PRODUCT
Type of Fuel: Not reported
Container Construction Thickness: Not reported
Leak Detection: Visual, Stock Inventor, Pressure Test

MAP FINDINGS

Map ID
Direction
Distance
Distance (ft.) Site | Database(s) | EDR ID Number | EPA ID Number

RHO-CHEM LLC (Continued) **1000138536**

Tank Num: 018
Container Num: 18
Year Installed: 1962
Tank Capacity: 00002000
Tank Used for: PRODUCT
Type of Fuel: Not reported
Container Construction Thickness: Not reported
Leak Detection: Visual, Stock Inventor, Pressure Test

Tank Num: 019
Container Num: 20
Year Installed: 1962
Tank Capacity: 00004000
Tank Used for: PRODUCT
Type of Fuel: Not reported
Container Construction Thickness: Not reported
Leak Detection: Visual, Stock Inventor, Pressure Test

Tank Num: 020
Container Num: 19
Year Installed: 1962
Tank Capacity: 00004000
Tank Used for: PRODUCT
Type of Fuel: Not reported
Container Construction Thickness: Not reported
Leak Detection: Visual, Stock Inventor, Pressure Test

Tank Num: 021
Container Num: 21
Year Installed: 1962
Tank Capacity: 00004000
Tank Used for: PRODUCT
Type of Fuel: Not reported
Container Construction Thickness: Not reported
Leak Detection: Visual, Stock Inventor, Pressure Test

Tank Num: 022
Container Num: 22
Year Installed: 1962
Tank Capacity: 00004000
Tank Used for: PRODUCT
Type of Fuel: Not reported
Container Construction Thickness: Not reported
Leak Detection: Visual, Stock Inventor, Pressure Test

Tank Num: 023
Container Num: 23
Year Installed: 1962
Tank Capacity: 00005000
Tank Used for: PRODUCT
Type of Fuel: Not reported
Container Construction Thickness: Not reported
Leak Detection: Visual, Stock Inventor, Pressure Test

Tank Num: 024
Container Num: 24
Year Installed: 1962

RHO-CHEM LLC (Continued) **1000138536**

Tank Capacity: 00005000
Tank Used for: PRODUCT
Type of Fuel: Not reported
Container Construction Thickness: Not reported
Leak Detection: Visual, Stock Inventor, Pressure Test

Tank Num: 025
Container Num: 25
Year Installed: 1962
Tank Capacity: 00005000
Tank Used for: PRODUCT
Type of Fuel: Not reported
Container Construction Thickness: Not reported
Leak Detection: Visual, Stock Inventor, Pressure Test

Tank Num: 026
Container Num: 26
Year Installed: 1962
Tank Capacity: 00005000
Tank Used for: PRODUCT
Type of Fuel: Not reported
Container Construction Thickness: Not reported
Leak Detection: Visual, Stock Inventor, Pressure Test

Tank Num: 027
Container Num: 31
Year Installed: 1983
Tank Capacity: 00005000
Tank Used for: PRODUCT
Type of Fuel: DIESEL
Container Construction Thickness: 3/16
Leak Detection: Visual, Stock Inventor

Tank Num: 028
Container Num: 32
Year Installed: 1983
Tank Capacity: 00005000
Tank Used for: PRODUCT
Type of Fuel: UNLEADED
Container Construction Thickness: 3/16
Leak Detection: Visual, Stock Inventor

AZ MANIFEST:
Report Year: 2007
EPA Id: CAD008364432
Business Type: Not reported
Mailing Address: Not reported
Mailing City,St,Zip: Not reported
Contact Name: Not reported
Contact Phone: Not reported
Management Methods: Fuel blending prior to energy recovery at another site (waste generated either on site or received from off site)
Date Generator Signed the Manifest: Not reported
Transporter EPA Id Number: Not reported
Date Transporter Signed the Manifest: Not reported
Transporter EPA Id Number: Not reported
TSD EPA Id Number: Not reported

MAP FINDINGS

Map ID
Direction
Distance
Distance (ft.) Site | Database(s) | EDR ID Number | EPA ID Number

RHO-CHEM LLC (Continued) **1000138536**

Date TSD Signed Manifest: Not reported
DOT Id Number: UN1993
Quantity: 22
Waste Code 1: D035
Waste Code 2: Not reported
Waste Code 3: Not reported
Waste Code 4: Not reported
Waste Code 5: Not reported
Waste Code 6: Not reported
Waste Code 7: Not reported
Waste Code 8: Not reported
Waste Code 9: Not reported

Report Year: 2007
EPA Id: CAD008364432
Business Type: Not reported
Mailing Address: Not reported
Mailing City,St,Zip: Not reported
Contact Name: Not reported
Contact Phone: Not reported
Management Methods: Fuel blending prior to energy recovery at another site (waste generated either on site or received from off site)
Date Generator Signed the Manifest: Not reported
Transporter EPA Id Number: Not reported
Date Transporter Signed the Manifest: Not reported
Transporter EPA Id Number: Not reported
TSD EPA Id Number: Not reported
Date TSD Signed Manifest: Not reported
DOT Id Number: UN1263
Quantity: 317
Waste Code 1: D001
Waste Code 2: Not reported
Waste Code 3: Not reported
Waste Code 4: Not reported
Waste Code 5: Not reported
Waste Code 6: Not reported
Waste Code 7: Not reported
Waste Code 8: Not reported
Waste Code 9: Not reported

Report Year: 2007
EPA Id: CAD008364432
Business Type: Not reported
Mailing Address: Not reported
Mailing City,St,Zip: Not reported
Contact Name: Not reported
Contact Phone: Not reported
Management Methods: Fuel blending prior to energy recovery at another site (waste generated either on site or received from off site)
Date Generator Signed the Manifest: Not reported
Transporter EPA Id Number: Not reported
Date Transporter Signed the Manifest: Not reported
Transporter EPA Id Number: Not reported
TSD EPA Id Number: Not reported
Date TSD Signed Manifest: Not reported
DOT Id Number: UN1993
Quantity: 39

RHO-CHEM LLC (Continued) **1000138536**

Waste Code 1:	D018
Waste Code 2:	Not reported
Waste Code 3:	Not reported
Waste Code 4:	Not reported
Waste Code 5:	Not reported
Waste Code 6:	Not reported
Waste Code 7:	Not reported
Waste Code 8:	Not reported
Waste Code 9:	Not reported
Report Year:	2007
EPA Id:	CAD008364432
Business Type:	Not reported
Mailing Address:	Not reported
Mailing City,St,Zip:	Not reported
Contact Name:	Not reported
Contact Phone:	Not reported
Management Methods:	Fuel blending prior to energy recovery at another site (waste generated either on site or received from off site)
Date Generator Signed the Manifest:	Not reported
Transporter EPA Id Number:	Not reported
Date Transporter Signed the Manifest:	Not reported
Transporter EPA Id Number:	Not reported
TSD EPA Id Number:	Not reported
Date TSD Signed Manifest:	Not reported
DOT Id Number:	UN1993
Quantity:	10
Waste Code 1:	D018
Waste Code 2:	Not reported
Waste Code 3:	Not reported
Waste Code 4:	Not reported
Waste Code 5:	Not reported
Waste Code 6:	Not reported
Waste Code 7:	Not reported
Waste Code 8:	Not reported
Waste Code 9:	Not reported
Report Year:	2007
EPA Id:	CAD008364432
Business Type:	Not reported
Mailing Address:	Not reported
Mailing City,St,Zip:	Not reported
Contact Name:	Not reported
Contact Phone:	Not reported
Management Methods:	Fuel blending prior to energy recovery at another site (waste generated either on site or received from off site)
Date Generator Signed the Manifest:	Not reported
Transporter EPA Id Number:	Not reported
Date Transporter Signed the Manifest:	Not reported
Transporter EPA Id Number:	Not reported
TSD EPA Id Number:	Not reported
Date TSD Signed Manifest:	Not reported
DOT Id Number:	UN1993
Quantity:	39
Waste Code 1:	D001
Waste Code 2:	Not reported
Waste Code 3:	Not reported

RHO-CHEM LLC (Continued) **1000138536**

Waste Code 4:	Not reported
Waste Code 5:	Not reported
Waste Code 6:	Not reported
Waste Code 7:	Not reported
Waste Code 8:	Not reported
Waste Code 9:	Not reported
Report Year:	2007
EPA Id:	CAD008364432
Business Type:	Not reported
Mailing Address:	Not reported
Mailing City,St,Zip:	Not reported
Contact Name:	Not reported
Contact Phone:	Not reported
Management Methods:	Fuel blending prior to energy recovery at another site (waste generated either on site or received from off site)
Date Generator Signed the Manifest:	Not reported
Transporter EPA Id Number:	Not reported
Date Transporter Signed the Manifest:	Not reported
Transporter EPA Id Number:	Not reported
TSD EPA Id Number:	Not reported
Date TSD Signed Manifest:	Not reported
DOT Id Number:	UN1993
Quantity:	21
Waste Code 1:	D035
Waste Code 2:	Not reported
Waste Code 3:	Not reported
Waste Code 4:	Not reported
Waste Code 5:	Not reported
Waste Code 6:	Not reported
Waste Code 7:	Not reported
Waste Code 8:	Not reported
Waste Code 9:	Not reported
Report Year:	2007
EPA Id:	CAD008364432
Business Type:	Not reported
Mailing Address:	Not reported
Mailing City,St,Zip:	Not reported
Contact Name:	Not reported
Contact Phone:	Not reported
Management Methods:	Fuel blending prior to energy recovery at another site (waste generated either on site or received from off site)
Date Generator Signed the Manifest:	Not reported
Transporter EPA Id Number:	Not reported
Date Transporter Signed the Manifest:	Not reported
Transporter EPA Id Number:	Not reported
TSD EPA Id Number:	Not reported
Date TSD Signed Manifest:	Not reported
DOT Id Number:	UN1993
Quantity:	37
Waste Code 1:	D018
Waste Code 2:	Not reported
Waste Code 3:	Not reported
Waste Code 4:	Not reported
Waste Code 5:	Not reported
Waste Code 6:	Not reported

RHO-CHEM LLC (Continued) **1000138536**

Waste Code 7:	Not reported
Waste Code 8:	Not reported
Waste Code 9:	Not reported
Report Year:	2007
EPA Id:	CAD008364432
Business Type:	Not reported
Mailing Address:	Not reported
Mailing City,St,Zip:	Not reported
Contact Name:	Not reported
Contact Phone:	Not reported
Management Methods:	Fuel blending prior to energy recovery at another site (waste generated either on site or received from off site)
Date Generator Signed the Manifest:	Not reported
Transporter EPA Id Number:	Not reported
Date Transporter Signed the Manifest:	Not reported
Transporter EPA Id Number:	Not reported
TSD EPA Id Number:	Not reported
Date TSD Signed Manifest:	Not reported
DOT Id Number:	UN1993
Quantity:	11
Waste Code 1:	D035
Waste Code 2:	Not reported
Waste Code 3:	Not reported
Waste Code 4:	Not reported
Waste Code 5:	Not reported
Waste Code 6:	Not reported
Waste Code 7:	Not reported
Waste Code 8:	Not reported
Waste Code 9:	Not reported
Report Year:	2007
EPA Id:	CAD008364432
Business Type:	Not reported
Mailing Address:	Not reported
Mailing City,St,Zip:	Not reported
Contact Name:	Not reported
Contact Phone:	Not reported
Management Methods:	Fuel blending prior to energy recovery at another site (waste generated either on site or received from off site)
Date Generator Signed the Manifest:	Not reported
Transporter EPA Id Number:	Not reported
Date Transporter Signed the Manifest:	Not reported
Transporter EPA Id Number:	Not reported
TSD EPA Id Number:	Not reported
Date TSD Signed Manifest:	Not reported
DOT Id Number:	UN1993
Quantity:	18
Waste Code 1:	D001
Waste Code 2:	Not reported
Waste Code 3:	Not reported
Waste Code 4:	Not reported
Waste Code 5:	Not reported
Waste Code 6:	Not reported
Waste Code 7:	Not reported
Waste Code 8:	Not reported
Waste Code 9:	Not reported

MAP FINDINGS

Map ID
Direction
Distance
Distance (ft.) Site | Database(s) | EDR ID Number | EPA ID Number

RHO-CHEM LLC (Continued) **1000138536**

Report Year:	2007
EPA Id:	CAD008364432
Business Type:	Not reported
Mailing Address:	Not reported
Mailing City,St,Zip:	Not reported
Contact Name:	Not reported
Contact Phone:	Not reported
Management Methods:	Fuel blending prior to energy recovery at another site (waste generated either on site or received from off site)
Date Generator Signed the Manifest:	Not reported
Transporter EPA Id Number:	Not reported
Date Transporter Signed the Manifest:	Not reported
Transporter EPA Id Number:	Not reported
TSD EPA Id Number:	Not reported
Date TSD Signed Manifest:	Not reported
DOT Id Number:	UN1993
Quantity:	11
Waste Code 1:	D035
Waste Code 2:	Not reported
Waste Code 3:	Not reported
Waste Code 4:	Not reported
Waste Code 5:	Not reported
Waste Code 6:	Not reported
Waste Code 7:	Not reported
Waste Code 8:	Not reported
Waste Code 9:	Not reported
Report Year:	2007
EPA Id:	CAD008364432
Business Type:	Not reported
Mailing Address:	Not reported
Mailing City,St,Zip:	Not reported
Contact Name:	Not reported
Contact Phone:	Not reported
Management Methods:	Fuel blending prior to energy recovery at another site (waste generated either on site or received from off site)
Date Generator Signed the Manifest:	Not reported
Transporter EPA Id Number:	Not reported
Date Transporter Signed the Manifest:	Not reported
Transporter EPA Id Number:	Not reported
TSD EPA Id Number:	Not reported
Date TSD Signed Manifest:	Not reported
DOT Id Number:	UN1993
Quantity:	22
Waste Code 1:	D001
Waste Code 2:	Not reported
Waste Code 3:	Not reported
Waste Code 4:	Not reported
Waste Code 5:	Not reported
Waste Code 6:	Not reported
Waste Code 7:	Not reported
Waste Code 8:	Not reported
Waste Code 9:	Not reported
Report Year:	2007
EPA Id:	CAD008364432
Business Type:	Not reported

RHO-CHEM LLC (Continued) **1000138536**

Mailing Address: Not reported
Mailing City,St,Zip: Not reported
Contact Name: Not reported
Contact Phone: Not reported
Management Methods: Fuel blending prior to energy recovery at another site (waste generated either on site or received from off site)
Date Generator Signed the Manifest: Not reported
Transporter EPA Id Number: Not reported
Date Transporter Signed the Manifest: Not reported
Transporter EPA Id Number: Not reported
TSD EPA Id Number: Not reported
Date TSD Signed Manifest: Not reported
DOT Id Number: UN1203
Quantity: 41
Waste Code 1: D001
Waste Code 2: Not reported
Waste Code 3: Not reported
Waste Code 4: Not reported
Waste Code 5: Not reported
Waste Code 6: Not reported
Waste Code 7: Not reported
Waste Code 8: Not reported
Waste Code 9: Not reported

Report Year: 2007
EPA Id: CAD008364432
Business Type: Not reported
Mailing Address: Not reported
Mailing City,St,Zip: Not reported
Contact Name: Not reported
Contact Phone: Not reported
Management Methods: Fuel blending prior to energy recovery at another site (waste generated either on site or received from off site)
Date Generator Signed the Manifest: Not reported
Transporter EPA Id Number: Not reported
Date Transporter Signed the Manifest: Not reported
Transporter EPA Id Number: Not reported
TSD EPA Id Number: Not reported
Date TSD Signed Manifest: Not reported
DOT Id Number: UN1993
Quantity: 37
Waste Code 1: D035
Waste Code 2: Not reported
Waste Code 3: Not reported
Waste Code 4: Not reported
Waste Code 5: Not reported
Waste Code 6: Not reported
Waste Code 7: Not reported
Waste Code 8: Not reported
Waste Code 9: Not reported

Report Year: 2007
EPA Id: CAD008364432
Business Type: Not reported
Mailing Address: Not reported
Mailing City,St,Zip: Not reported
Contact Name: Not reported

RHO-CHEM LLC (Continued) **1000138536**

Contact Phone: Not reported
Management Methods: Fuel blending prior to energy recovery at another site (waste generated either on site or received from off site)
Date Generator Signed the Manifest: Not reported
Transporter EPA Id Number: Not reported
Date Transporter Signed the Manifest: Not reported
Transporter EPA Id Number: Not reported
TSD EPA Id Number: Not reported
Date TSD Signed Manifest: Not reported
DOT Id Number: UN1993
Quantity: 120
Waste Code 1: D018
Waste Code 2: Not reported
Waste Code 3: Not reported
Waste Code 4: Not reported
Waste Code 5: Not reported
Waste Code 6: Not reported
Waste Code 7: Not reported
Waste Code 8: Not reported
Waste Code 9: Not reported

Report Year: 2007
EPA Id: CAD008364432
Business Type: Not reported
Mailing Address: Not reported
Mailing City,St,Zip: Not reported
Contact Name: Not reported
Contact Phone: Not reported
Management Methods: Fuel blending prior to energy recovery at another site (waste generated either on site or received from off site)
Date Generator Signed the Manifest: Not reported
Transporter EPA Id Number: Not reported
Date Transporter Signed the Manifest: Not reported
Transporter EPA Id Number: Not reported
TSD EPA Id Number: Not reported
Date TSD Signed Manifest: Not reported
DOT Id Number: UN1993
Quantity: 38
Waste Code 1: D018
Waste Code 2: Not reported
Waste Code 3: Not reported
Waste Code 4: Not reported
Waste Code 5: Not reported
Waste Code 6: Not reported
Waste Code 7: Not reported
Waste Code 8: Not reported
Waste Code 9: Not reported

Report Year: 2007
EPA Id: CAD008364432
Business Type: Not reported
Mailing Address: Not reported
Mailing City,St,Zip: Not reported
Contact Name: Not reported
Contact Phone: Not reported
Management Methods: Fuel blending prior to energy recovery at another site (waste generated either on site or received from off site)

RHO-CHEM LLC (Continued) **1000138536**

Date Generator Signed the Manifest: Not reported
Transporter EPA Id Number: Not reported
Date Transporter Signed the Manifest: Not reported
Transporter EPA Id Number: Not reported
TSD EPA Id Number: Not reported
Date TSD Signed Manifest: Not reported
DOT Id Number: UN1993
Quantity: 120
Waste Code 1: D035
Waste Code 2: Not reported
Waste Code 3: Not reported
Waste Code 4: Not reported
Waste Code 5: Not reported
Waste Code 6: Not reported
Waste Code 7: Not reported
Waste Code 8: Not reported
Waste Code 9: Not reported

Report Year: 2007
EPA Id: CAD008364432
Business Type: Not reported
Mailing Address: Not reported
Mailing City,St,Zip: Not reported
Contact Name: Not reported
Contact Phone: Not reported
Management Methods: Fuel blending prior to energy recovery at another site (waste generated either on site or received from off site)

Date Generator Signed the Manifest: Not reported
Transporter EPA Id Number: Not reported
Date Transporter Signed the Manifest: Not reported
Transporter EPA Id Number: Not reported
TSD EPA Id Number: Not reported
Date TSD Signed Manifest: Not reported
DOT Id Number: UN1993
Quantity: 22
Waste Code 1: D001
Waste Code 2: Not reported
Waste Code 3: Not reported
Waste Code 4: Not reported
Waste Code 5: Not reported
Waste Code 6: Not reported
Waste Code 7: Not reported
Waste Code 8: Not reported
Waste Code 9: Not reported

Report Year: 2007
EPA Id: CAD008364432
Business Type: Not reported
Mailing Address: Not reported
Mailing City,St,Zip: Not reported
Contact Name: Not reported
Contact Phone: Not reported
Management Methods: Fuel blending prior to energy recovery at another site (waste generated either on site or received from off site)

Date Generator Signed the Manifest: Not reported
Transporter EPA Id Number: Not reported
Date Transporter Signed the Manifest: Not reported

MAP FINDINGS

Map ID
Direction
Distance
Distance (ft.) Site | Database(s) | EDR ID Number | EPA ID Number

RHO-CHEM LLC (Continued) **1000138536**

Transporter EPA Id Number: Not reported
TSD EPA Id Number: Not reported
Date TSD Signed Manifest: Not reported
DOT Id Number: UN1263
Quantity: 377
Waste Code 1: D001
Waste Code 2: Not reported
Waste Code 3: Not reported
Waste Code 4: Not reported
Waste Code 5: Not reported
Waste Code 6: Not reported
Waste Code 7: Not reported
Waste Code 8: Not reported
Waste Code 9: Not reported

Report Year: 2007
EPA Id: CAD008364432
Business Type: Not reported
Mailing Address: Not reported
Mailing City,St,Zip: Not reported
Contact Name: Not reported
Contact Phone: Not reported
Management Methods: Fuel blending prior to energy recovery at another site (waste generated either on site or received from off site)

Date Generator Signed the Manifest: Not reported
Transporter EPA Id Number: Not reported
Date Transporter Signed the Manifest: Not reported
Transporter EPA Id Number: Not reported
TSD EPA Id Number: Not reported
Date TSD Signed Manifest: Not reported
DOT Id Number: UN1993
Quantity: 663
Waste Code 1: U002
Waste Code 2: Not reported
Waste Code 3: Not reported
Waste Code 4: Not reported
Waste Code 5: Not reported
Waste Code 6: Not reported
Waste Code 7: Not reported
Waste Code 8: Not reported
Waste Code 9: Not reported

Report Year: 2007
EPA Id: CAD008364432
Business Type: Not reported
Mailing Address: Not reported
Mailing City,St,Zip: Not reported
Contact Name: Not reported
Contact Phone: Not reported
Management Methods: Fuel blending prior to energy recovery at another site (waste generated either on site or received from off site)

Date Generator Signed the Manifest: Not reported
Transporter EPA Id Number: Not reported
Date Transporter Signed the Manifest: Not reported
Transporter EPA Id Number: Not reported
TSD EPA Id Number: Not reported
Date TSD Signed Manifest: Not reported

RHO-CHEM LLC (Continued) **1000138536**

DOT Id Number: UN1993
Quantity: 47
Waste Code 1: D001
Waste Code 2: Not reported
Waste Code 3: Not reported
Waste Code 4: Not reported
Waste Code 5: Not reported
Waste Code 6: Not reported
Waste Code 7: Not reported
Waste Code 8: Not reported
Waste Code 9: Not reported

Click this hyperlink while viewing on your computer to access
93 additional AZ_MANIFEST: record(s) in the EDR Site Report.

SWEEPS UST:
Status: Active
Comp Number: 9991
Number: 1
Board Of Equalization: 44-008681
Referral Date: 06-05-90
Action Date: 06-05-90
Created Date: 06-30-89
Owner Tank Id: Not reported
SWRCB Tank Id: 19-000-009991-000020
Tank Status: A
Capacity: 4000
Active Date: 06-05-90
Tank Use: EMPTY
STG: P
Content: Not reported
Number Of Tanks: Not reported

Status: Active
Comp Number: 9991
Number: 1
Board Of Equalization: 44-008681
Referral Date: 06-05-90
Action Date: 06-05-90
Created Date: 06-30-89
Owner Tank Id: Not reported
SWRCB Tank Id: 19-000-009991-000021
Tank Status: A
Capacity: 4000
Active Date: 06-05-90
Tank Use: EMPTY
STG: P
Content: Not reported
Number Of Tanks: Not reported

Status: Active
Comp Number: 9991
Number: 1
Board Of Equalization: 44-008681
Referral Date: 06-05-90
Action Date: 06-05-90
Created Date: 06-30-89

RHO-CHEM LLC (Continued) **1000138536**

Owner Tank Id: Not reported
SWRCB Tank Id: 19-000-009991-000022
Tank Status: A
Capacity: 4000
Active Date: 06-05-90
Tank Use: EMPTY
STG: P
Content: Not reported
Number Of Tanks: Not reported

Status: Active
Comp Number: 9991
Number: 1
Board Of Equalization: 44-008681
Referral Date: 06-05-90
Action Date: 06-05-90
Created Date: 06-30-89
Owner Tank Id: Not reported
SWRCB Tank Id: 19-000-009991-000023
Tank Status: A
Capacity: 5000
Active Date: 06-05-90
Tank Use: EMPTY
STG: P
Content: Not reported
Number Of Tanks: Not reported

Status: Active
Comp Number: 9991
Number: 1
Board Of Equalization: 44-008681
Referral Date: 06-05-90
Action Date: 06-05-90
Created Date: 06-30-89
Owner Tank Id: Not reported
SWRCB Tank Id: 19-000-009991-000024
Tank Status: A
Capacity: 5000
Active Date: 06-05-90
Tank Use: CHEMICAL
STG: P
Content: Not reported
Number Of Tanks: Not reported

Status: Active
Comp Number: 9991
Number: 1
Board Of Equalization: 44-008681
Referral Date: 06-05-90
Action Date: 06-05-90
Created Date: 06-30-89
Owner Tank Id: Not reported
SWRCB Tank Id: 19-000-009991-000025
Tank Status: A
Capacity: 5000
Active Date: 06-05-90
Tank Use: CHEMICAL

RHO-CHEM LLC (Continued) **1000138536**

STG: P
Content: Not reported
Number Of Tanks: Not reported

Status: Active
Comp Number: 9991
Number: 1
Board Of Equalization: 44-008681
Referral Date: 06-05-90
Action Date: 06-05-90
Created Date: 06-30-89
Owner Tank Id: Not reported
SWRCB Tank Id: 19-000-009991-000026
Tank Status: A
Capacity: 5000
Active Date: 06-05-90
Tank Use: CHEMICAL
STG: P
Content: Not reported
Number Of Tanks: Not reported

Status: Active
Comp Number: 9991
Number: 1
Board Of Equalization: 44-008681
Referral Date: 06-05-90
Action Date: 06-05-90
Created Date: 06-30-89
Owner Tank Id: 31
SWRCB Tank Id: 19-000-009991-000027
Tank Status: A
Capacity: 5000
Active Date: 06-05-90
Tank Use: M.V. FUEL
STG: P
Content: DIESEL
Number Of Tanks: Not reported

Status: Active
Comp Number: 9991
Number: 1
Board Of Equalization: 44-008681
Referral Date: 06-05-90
Action Date: 06-05-90
Created Date: 06-30-89
Owner Tank Id: 32
SWRCB Tank Id: 19-000-009991-000028
Tank Status: A
Capacity: 5000
Active Date: 06-05-90
Tank Use: M.V. FUEL
STG: P
Content: REG UNLEADED
Number Of Tanks: Not reported

Status: Active
Comp Number: 9991

RHO-CHEM LLC (Continued) **1000138536**

Number: 1
Board Of Equalization: 44-008681
Referral Date: 06-05-90
Action Date: 06-05-90
Created Date: 06-30-89
Owner Tank Id: Not reported
SWRCB Tank Id: 19-000-009991-000001
Tank Status: A
Capacity: 1000
Active Date: 06-05-90
Tank Use: EMPTY
STG: P
Content: Not reported
Number Of Tanks: 28

Status: Active
Comp Number: 9991
Number: 1
Board Of Equalization: 44-008681
Referral Date: 06-05-90
Action Date: 06-05-90
Created Date: 06-30-89
Owner Tank Id: Not reported
SWRCB Tank Id: 19-000-009991-000002
Tank Status: A
Capacity: 1000
Active Date: 06-05-90
Tank Use: EMPTY
STG: P
Content: Not reported
Number Of Tanks: Not reported

Status: Active
Comp Number: 9991
Number: 1
Board Of Equalization: 44-008681
Referral Date: 06-05-90
Action Date: 06-05-90
Created Date: 06-30-89
Owner Tank Id: Not reported
SWRCB Tank Id: 19-000-009991-000003
Tank Status: A
Capacity: 1000
Active Date: 06-05-90
Tank Use: EMPTY
STG: P
Content: Not reported
Number Of Tanks: Not reported

Status: Active
Comp Number: 9991
Number: 1
Board Of Equalization: 44-008681
Referral Date: 06-05-90
Action Date: 06-05-90
Created Date: 06-30-89
Owner Tank Id: Not reported

RHO-CHEM LLC (Continued) **1000138536**

SWRCB Tank Id: 19-000-009991-000004
Tank Status: A
Capacity: 1000
Active Date: 06-05-90
Tank Use: EMPTY
STG: P
Content: Not reported
Number Of Tanks: Not reported

Status: Active
Comp Number: 9991
Number: 1
Board Of Equalization: 44-008681
Referral Date: 06-05-90
Action Date: 06-05-90
Created Date: 06-30-89
Owner Tank Id: Not reported
SWRCB Tank Id: 19-000-009991-000005
Tank Status: A
Capacity: 1000
Active Date: 06-05-90
Tank Use: EMPTY
STG: P
Content: Not reported
Number Of Tanks: Not reported

Status: Active
Comp Number: 9991
Number: 1
Board Of Equalization: 44-008681
Referral Date: 06-05-90
Action Date: 06-05-90
Created Date: 06-30-89
Owner Tank Id: Not reported
SWRCB Tank Id: 19-000-009991-000006
Tank Status: A
Capacity: 5000
Active Date: 06-05-90
Tank Use: CHEMICAL
STG: P
Content: Not reported
Number Of Tanks: Not reported

Status: Active
Comp Number: 9991
Number: 1
Board Of Equalization: 44-008681
Referral Date: 06-05-90
Action Date: 06-05-90
Created Date: 06-30-89
Owner Tank Id: Not reported
SWRCB Tank Id: 19-000-009991-000007
Tank Status: A
Capacity: 5000
Active Date: 06-05-90
Tank Use: CHEMICAL
STG: P

MAP FINDINGS

Map ID
Direction
Distance
Distance (ft.) Site | Database(s) | EDR ID Number | EPA ID Number

RHO-CHEM LLC (Continued) **1000138536**

Content: Not reported
Number Of Tanks: Not reported

Status: Active
Comp Number: 9991
Number: 1
Board Of Equalization: 44-008681
Referral Date: 06-05-90
Action Date: 06-05-90
Created Date: 06-30-89
Owner Tank Id: Not reported
SWRCB Tank Id: 19-000-009991-000008
Tank Status: A
Capacity: 5000
Active Date: 06-05-90
Tank Use: CHEMICAL
STG: P
Content: Not reported
Number Of Tanks: Not reported

Status: Active
Comp Number: 9991
Number: 1
Board Of Equalization: 44-008681
Referral Date: 06-05-90
Action Date: 06-05-90
Created Date: 06-30-89
Owner Tank Id: Not reported
SWRCB Tank Id: 19-000-009991-000009
Tank Status: A
Capacity: 5000
Active Date: 06-05-90
Tank Use: CHEMICAL
STG: P
Content: Not reported
Number Of Tanks: Not reported

Status: Active
Comp Number: 9991
Number: 1
Board Of Equalization: 44-008681
Referral Date: 06-05-90
Action Date: 06-05-90
Created Date: 06-30-89
Owner Tank Id: Not reported
SWRCB Tank Id: 19-000-009991-000010
Tank Status: A
Capacity: 5000
Active Date: 06-05-90
Tank Use: CHEMICAL
STG: P
Content: Not reported
Number Of Tanks: Not reported

Status: Active
Comp Number: 9991
Number: 1

RHO-CHEM LLC (Continued) **1000138536**

Board Of Equalization: 44-008681
Referral Date: 06-05-90
Action Date: 06-05-90
Created Date: 06-30-89
Owner Tank Id: Not reported
SWRCB Tank Id: 19-000-009991-000011
Tank Status: A
Capacity: 5000
Active Date: 06-05-90
Tank Use: CHEMICAL
STG: P
Content: Not reported
Number Of Tanks: Not reported

Status: Active
Comp Number: 9991
Number: 1
Board Of Equalization: 44-008681
Referral Date: 06-05-90
Action Date: 06-05-90
Created Date: 06-30-89
Owner Tank Id: Not reported
SWRCB Tank Id: 19-000-009991-000012
Tank Status: A
Capacity: 5000
Active Date: 06-05-90
Tank Use: CHEMICAL
STG: P
Content: Not reported
Number Of Tanks: Not reported

Status: Active
Comp Number: 9991
Number: 1
Board Of Equalization: 44-008681
Referral Date: 06-05-90
Action Date: 06-05-90
Created Date: 06-30-89
Owner Tank Id: Not reported
SWRCB Tank Id: 19-000-009991-000013
Tank Status: A
Capacity: 5000
Active Date: 06-05-90
Tank Use: EMPTY
STG: P
Content: Not reported
Number Of Tanks: Not reported

Status: Active
Comp Number: 9991
Number: 1
Board Of Equalization: 44-008681
Referral Date: 06-05-90
Action Date: 06-05-90
Created Date: 06-30-89
Owner Tank Id: Not reported
SWRCB Tank Id: 19-000-009991-000014

RHO-CHEM LLC (Continued) **1000138536**

Tank Status: A
Capacity: 5000
Active Date: 06-05-90
Tank Use: EMPTY
STG: P
Content: Not reported
Number Of Tanks: Not reported

Status: Active
Comp Number: 9991
Number: 1
Board Of Equalization: 44-008681
Referral Date: 06-05-90
Action Date: 06-05-90
Created Date: 06-30-89
Owner Tank Id: Not reported
SWRCB Tank Id: 19-000-009991-000015
Tank Status: A
Capacity: 5000
Active Date: 06-05-90
Tank Use: CHEMICAL
STG: P
Content: Not reported
Number Of Tanks: Not reported

Status: Active
Comp Number: 9991
Number: 1
Board Of Equalization: 44-008681
Referral Date: 06-05-90
Action Date: 06-05-90
Created Date: 06-30-89
Owner Tank Id: Not reported
SWRCB Tank Id: 19-000-009991-000016
Tank Status: A
Capacity: 5000
Active Date: 06-05-90
Tank Use: CHEMICAL
STG: P
Content: Not reported
Number Of Tanks: Not reported

Status: Active
Comp Number: 9991
Number: 1
Board Of Equalization: 44-008681
Referral Date: 06-05-90
Action Date: 06-05-90
Created Date: 06-30-89
Owner Tank Id: Not reported
SWRCB Tank Id: 19-000-009991-000017
Tank Status: A
Capacity: 4000
Active Date: 06-05-90
Tank Use: CHEMICAL
STG: P
Content: Not reported

RHO-CHEM LLC (Continued) **1000138536**

Number Of Tanks: Not reported

Status: Active
Comp Number: 9991
Number: 1
Board Of Equalization: 44-008681
Referral Date: 06-05-90
Action Date: 06-05-90
Created Date: 06-30-89
Owner Tank Id: Not reported
SWRCB Tank Id: 19-000-009991-000018
Tank Status: A
Capacity: 2000
Active Date: 06-05-90
Tank Use: CHEMICAL
STG: P
Content: Not reported
Number Of Tanks: Not reported

Status: Active
Comp Number: 9991
Number: 1
Board Of Equalization: 44-008681
Referral Date: 06-05-90
Action Date: 06-05-90
Created Date: 06-30-89
Owner Tank Id: Not reported
SWRCB Tank Id: 19-000-009991-000019
Tank Status: A
Capacity: 4000
Active Date: 06-05-90
Tank Use: EMPTY
STG: P
Content: Not reported
Number Of Tanks: Not reported

CHMIRS:
OES Incident Number: '12-1665
OES notification: 03/21/2012
OES Date: Not reported
OES Time: Not reported
Incident Date: Not reported
Date Completed: **Not reported**
Property Use: Not reported
Agency Id Number: Not reported
Agency Incident Number: Not reported
Time Notified: Not reported
Time Completed: Not reported
Surrounding Area: Not reported
Estimated Temperature: Not reported
Property Management: Not reported
More Than Two Substances Involved?: Not reported
Resp Agncy Personel # Of Decontaminated: Not reported
Responding Agency Personel # Of Injuries: Not reported
Responding Agency Personel # Of Fatalities: Not reported
Others Number Of Decontaminated: Not reported
Others Number Of Injuries: Not reported

MAP FINDINGS

Map ID
Direction
Distance
Distance (ft.) Site | Database(s) | EDR ID Number | EPA ID Number

RHO-CHEM LLC (Continued) **1000138536**

Others Number Of Fatalities: Not reported
Vehicle Make/year: Not reported
Vehicle License Number: Not reported
Vehicle State: Not reported
Vehicle Id Number: Not reported
CA DOT PUC/ICC Number: Not reported
Company Name: Not reported
Reporting Officer Name/ID: Not reported
Report Date: Not reported
Facility Telephone: Not reported
Waterway Involved: No
Waterway: Not reported
Spill Site: Other
Cleanup By: Reporting Party
Containment: Not reported
What Happened: Not reported
Type: Not reported
Measure: Cu.Ft.
Other: Not reported
Date/Time: 430
Year: 2012
Agency: Rhochem LLC
Incident Date: 3/21/2012
Admin Agency: Inglewood Fire Department
Amount: Not reported
Contained: Yes
Site Type: Not reported
E Date: Not reported
Substance: Non RCRA Bin of Debris
Quantity Released: 809
Unknown: Not reported
Substance #2: Not reported
Substance #3: Not reported
Evacuations: Not reported
Number of Injuries: Not reported
Number of Fatalities: Not reported
#1 Pipeline: Not reported
#2 Pipeline: Not reported
#3 Pipeline: Not reported
#1 Vessel >= 300 Tons: Not reported
#2 Vessel >= 300 Tons: Not reported
#3 Vessel >= 300 Tons: Not reported
Evacs: Not reported
Injuries: Not reported
Fatals: Not reported
Comments: Not reported
Description: Caller states a bin was found smoldering by a neighbor business. Caller states the Fire Dept responded and saturated the bin. No water left secondary containment.

OES Incident Number: '12-3403
OES notification: 06/11/2012
OES Date: Not reported
OES Time: Not reported
Incident Date: Not reported
Date Completed: **Not reported**

RHO-CHEM LLC (Continued) **1000138536**

Property Use:	Not reported
Agency Id Number:	Not reported
Agency Incident Number:	Not reported
Time Notified:	Not reported
Time Completed:	Not reported
Surrounding Area:	Not reported
Estimated Temperature:	Not reported
Property Management:	Not reported
More Than Two Substances Involved?:	Not reported
Resp Agncy Personel # Of Decontaminated:	Not reported
Responding Agency Personel # Of Injuries:	Not reported
Responding Agency Personel # Of Fatalities:	Not reported
Others Number Of Decontaminated:	Not reported
Others Number Of Injuries:	Not reported
Others Number Of Fatalities:	Not reported
Vehicle Make/year:	Not reported
Vehicle License Number:	Not reported
Vehicle State:	Not reported
Vehicle Id Number:	Not reported
CA DOT PUC/ICC Number:	Not reported
Company Name:	Not reported
Reporting Officer Name/ID:	Not reported
Report Date:	Not reported
Facility Telephone:	Not reported
Waterway Involved:	No
Waterway:	Not reported
Spill Site:	Other
Cleanup By:	Unrecoverable
Containment:	Not reported
What Happened:	Not reported
Type:	Not reported
Measure:	N/A
Other:	Not reported
Date/Time:	1330
Year:	2012
Agency:	PSC ENV Services
Incident Date:	6/11/2012
Admin Agency:	Inglewood Fire Department
Amount:	Not reported
Contained:	Yes
Site Type:	Not reported
E Date:	Not reported
Substance:	Military Smoke Bomb (UNKNOWN)
Quantity Released:	1
Unknown:	Not reported
Substance #2:	Not reported
Substance #3:	Not reported
Evacuations:	27
Number of Injuries:	Not reported
Number of Fatalities:	Not reported
#1 Pipeline:	Not reported
#2 Pipeline:	Not reported
#3 Pipeline:	Not reported
#1 Vessel >= 300 Tons:	Not reported
#2 Vessel >= 300 Tons:	Not reported
#3 Vessel >= 300 Tons:	Not reported
Evacs:	Not reported

MAP FINDINGS

Map ID
Direction
Distance
Distance (ft.) Site | Database(s) | EDR ID Number | EPA ID Number

RHO-CHEM LLC (Continued) **1000138536**

Injuries:	Not reported
Fatals:	Not reported
Comments:	Not reported
Description:	Caller states that an old military type smoke bomb has inadvertently discharged. It was intermingled with a several fire extinguishers. This occurred at Rho-chem, LLC, which is a TSDF type hazardous waste disposal facility. The exact material released is unknown but exposure symptoms indicate a "mace type" substance. A passerby was exposed, experiencing skin and eye irritation, he checked himself into the hospital, from which he was subsequently released with no injuries. A nearby facility was also evacuated, it is believed due to this release as well (Superior Body Works auto shop). Caller states the FD informed her a total of 27 individuals were checked out and found to be OK, they have returned to work. Caller states the incident is closed and all responders cleared by 1629.
OES Incident Number:	99-2127
OES notification:	05/18/1999
OES Date:	Not reported
OES Time:	Not reported
Incident Date:	Not reported
Date Completed:	**Not reported**
Property Use:	Not reported
Agency Id Number:	Not reported
Agency Incident Number:	Not reported
Time Notified:	Not reported
Time Completed:	Not reported
Surrounding Area:	Not reported
Estimated Temperature:	Not reported
Property Management:	Not reported
More Than Two Substances Involved?:	Not reported
Resp Agncy Personel # Of Decontaminated:	Not reported
Responding Agency Personel # Of Injuries:	Not reported
Responding Agency Personel # Of Fatalities:	Not reported
Others Number Of Decontaminated:	Not reported
Others Number Of Injuries:	Not reported
Others Number Of Fatalities:	Not reported
Vehicle Make/year:	Not reported
Vehicle License Number:	Not reported
Vehicle State:	Not reported
Vehicle Id Number:	Not reported
CA DOT PUC/ICC Number:	Not reported
Company Name:	Not reported
Reporting Officer Name/ID:	Not reported
Report Date:	Not reported
Facility Telephone:	Not reported
Waterway Involved:	No
Waterway:	Not reported
Spill Site:	Not reported
Cleanup By:	None Required
Containment:	Not reported
What Happened:	Not reported

RHO-CHEM LLC (Continued) **1000138536**

Type:	Not reported
Measure:	Not reported
Other:	Not reported
Date/Time:	Not reported
Year:	1999
Agency:	Ro-Chem Inc
Incident Date:	5/18/199912:00:00 AM
Admin Agency:	Inglewood Fire Department
Amount:	Not reported
Contained:	Yes
Site Type:	Merchant/Business
E Date:	Not reported
Substance:	Bromo Phiophene
Ounces:	1
Unknown:	0
Substance #2:	Not reported
Substance #3:	Not reported
Evacuations:	0
Number of Injuries:	0
Number of Fatalities:	0
#1 Pipeline:	Not reported
#2 Pipeline:	Not reported
#3 Pipeline:	Not reported
#1 Vessel >= 300 Tons:	Not reported
#2 Vessel >= 300 Tons:	Not reported
#3 Vessel >= 300 Tons:	Not reported
Evacs:	Not reported
Injuries:	Not reported
Fatals:	Not reported
Comments:	Not reported
Description:	Lab pac of material taken in and one inner container was open and when the drum was open the substance was released to the air
OES Incident Number:	60398
OES notification:	Not reported
OES Date:	9/17/1993
OES Time:	01:34:27 PM
Incident Date:	Not reported
Date Completed:	**Not reported**
Property Use:	Not reported
Agency Id Number:	Not reported
Agency Incident Number:	Not reported
Time Notified:	Not reported
Time Completed:	Not reported
Surrounding Area:	Not reported
Estimated Temperature:	Not reported
Property Management:	Not reported
More Than Two Substances Involved?:	Not reported
Resp Agncy Personel # Of Decontaminated:	Not reported
Responding Agency Personel # Of Injuries:	Not reported
Responding Agency Personel # Of Fatalities:	Not reported
Others Number Of Decontaminated:	Not reported
Others Number Of Injuries:	Not reported
Others Number Of Fatalities:	Not reported
Vehicle Make/year:	Not reported
Vehicle License Number:	Not reported

RHO-CHEM LLC (Continued) **1000138536**

Vehicle State:	Not reported
Vehicle Id Number:	Not reported
CA DOT PUC/ICC Number:	Not reported
Company Name:	Not reported
Reporting Officer Name/ID:	Not reported
Report Date:	Not reported
Facility Telephone:	Not reported
Waterway Involved:	YES
Waterway:	Not reported
Spill Site:	Not reported
Cleanup By:	R/P DID CLEANUP
Containment:	Not reported
What Happened:	Not reported
Type:	CHEMICAL
Measure:	Not reported
Other:	Not reported
Date/Time:	Not reported
Year:	1993
Agency:	SOUTHBOUND ENVIROMENTAL SYSTEMS
Incident Date:	09/17/93 1110
Admin Agency:	Not reported
Amount:	55 GAL DRUM
Contained:	NO
Site Type:	PL
E Date:	Not reported
Substance:	UNKNOWN
Unknown:	Not reported
Substance #2:	Not reported
Substance #3:	Not reported
Evacuations:	NO
Number of Injuries:	NO
Number of Fatalities:	NO
#1 Pipeline:	Not reported
#2 Pipeline:	Not reported
#3 Pipeline:	Not reported
#1 Vessel >= 300 Tons:	Not reported
#2 Vessel >= 300 Tons:	Not reported
#3 Vessel >= 300 Tons:	Not reported
Evacs:	Not reported
Injuries:	Not reported
Fatals:	Not reported
Comments:	Not reported
Description:	CHEMICAL REACTION INSIDE OF A 55 GAL DRUM, SMALL AMOUNT SPILLED ONTO THE GROUND WITHIN THE CONTAINMENT AREA.

ENVIROSTOR:

Facility ID:	80001571
Status:	Active
Status Date:	01/01/2008
Site Code:	300226
Site Type:	Corrective Action
Site Type Detailed:	Corrective Action
Acres:	0.75
NPL:	NO
Regulatory Agencies:	SMBRP
Lead Agency:	WM

RHO-CHEM LLC (Continued) **1000138536**

Program Manager: Richard Allen
Supervisor: Javier Hinojosa
Division Branch: Cleanup Chatsworth
Assembly: 62
Senate: 35
Special Program: Not reported
Restricted Use: NO
Site Mgmt Req: NONE SPECIFIED
Funding: Not reported
Latitude: 33.95779
Longitude: -118.3758
APN: 4126003020
Past Use: ABOVE GROUND STORAGE TANKS, DEGREASING FACILITY, TRANSFER STATION, HAZARDOUS WASTE HAULER, HAZARDOUS WASTE STORAGE - TANKS/CONTAINERS, HAZARDOUS WASTE TREATMENT, LABORATORIES- CHEMICAL, MANUFACTURING - CHEMICALS, RECYCLING - DRUM, RECYCLING - OTHER, ABOVE GROUND STORAGE TANKS, DISTRIBUTOR - CHEMICAL, TRANSFER STATION, HAZARDOUS WASTE STORAGE - TANKS/CONTAINERS, HAZARDOUS WASTE TREATMENT, LABORATORIES- CHEMICAL, MANUFACTURING - CHEMICALS, UNDERGROUND STORAGE TANKS
Potential COC: Benzene Freon 113 1,1,1-Trichloroethane (TCA Trichloroethylene (TCE Vinyl chloride 1,4-Dioxane Ethylbenzene Ethylene glycol Isobutanol Methanol Toluene Tetrachloroethylene (PCE 1,1,1-Trichloroethane (TCA Trichloroethylene (TCE Vinyl chloride 1,4-Dioxane Toluene Xylenes
Confirmed COC: Benzene Freon 113 1,1,1-Trichloroethane (TCA Ethylbenzene Ethylene glycol Isobutanol 1,4-Dioxane Toluene Methanol Trichloroethylene (TCE Vinyl chloride 1,4-Dioxane Tetrachloroethylene (PCE 1,1,1-Trichloroethane (TCA Toluene Xylenes Trichloroethylene (TCE Vinyl chloride
Potential Description: IA, OTH, SED, SOIL, SV, OTH, SOIL, SV
Alias Name: 4126003020
Alias Type: APN
Alias Name: CAD008364432
Alias Type: EPA Identification Number
Alias Name: 110000475030
Alias Type: EPA (FRS #)
Alias Name: 300226
Alias Type: Project Code (Site Code)
Alias Name: 19290198
Alias Type: Envirostor ID Number
Alias Name: 80001571
Alias Type: Envirostor ID Number

Completed Info:
Completed Area Name: PROJECT WIDE
Completed Sub Area Name: Not reported
Completed Document Type: * Historical Operating Permit Authority
Completed Date: 05/03/1991
Comments: Not reported

Completed Area Name: PROJECT WIDE
Completed Sub Area Name: Not reported
Completed Document Type: * Historical Operating Permit Authority
Completed Date: 11/26/1990
Comments: Not reported

Completed Area Name: PROJECT WIDE
Completed Sub Area Name: Not reported
Completed Document Type: Correspondence

MAP FINDINGS

Map ID
Direction
Distance
Distance (ft.) Site | Database(s) | EDR ID Number | EPA ID Number

RHO-CHEM LLC (Continued) **1000138536**

Completed Date: 02/02/2010
Comments: Completed, additional work under SVE IM

Completed Area Name: PROJECT WIDE
Completed Sub Area Name: Not reported
Completed Document Type: *Correspondence - Received
Completed Date: 03/27/2009
Comments: Not reported

Completed Area Name: PROJECT WIDE
Completed Sub Area Name: Not reported
Completed Document Type: Other Report
Completed Date: 04/15/2009
Comments: Not reported

Completed Area Name: PROJECT WIDE
Completed Sub Area Name: Not reported
Completed Document Type: RFI Workplan
Completed Date: 09/01/2009
Comments: Not reported

Completed Area Name: PROJECT WIDE
Completed Sub Area Name: Not reported
Completed Document Type: RFI Workplan
Completed Date: 06/03/2005
Comments: Site wide shallow vadose zone soil gas investigation.

Completed Area Name: GROUNDWATER, SOIL
Completed Sub Area Name: Not reported
Completed Document Type: RFI Workplan
Completed Date: 04/09/1992
Comments: Not reported

Completed Area Name: Sites With No Operable Unit
Completed Sub Area Name: PHASE I RESIDENTIAL SOIL VAPOR
Completed Document Type: RFI Report
Completed Date: 06/30/2006
Comments: Focused RFI - Residential Soil Vapor Survey. EI required

Completed Area Name: Sites With No Operable Unit
Completed Sub Area Name: GROUNDWATER
Completed Document Type: RFI Workplan
Completed Date: 06/30/2005
Comments: RCRA facility investigation for on and off-site groundwater.

Completed Area Name: Sites With No Operable Unit
Completed Sub Area Name: PHASE I RESIDENTIAL SOIL VAPOR
Completed Document Type: RFI Workplan
Completed Date: 04/14/2005
Comments: PHASE I RESIDENTIAL INDOOR AIR

Completed Area Name: ENTIRE FACILITY, PHASE I RESIDENTIAL SOIL VAPOR
Completed Sub Area Name: Not reported
Completed Document Type: RFI Workplan
Completed Date: 02/23/1994
Comments: Not reported

RHO-CHEM LLC (Continued) **1000138536**

Completed Area Name: PROJECT WIDE
Completed Sub Area Name: Not reported
Completed Document Type: Preliminary Assessment Report
Completed Date: 09/01/1988
Comments: Not reported

Completed Area Name: PROJECT WIDE
Completed Sub Area Name: Not reported
Completed Document Type: RFI Workplan
Completed Date: 09/08/2009
Comments: Not reported

Completed Area Name: PROJECT WIDE
Completed Sub Area Name: Not reported
Completed Document Type: RFI Report
Completed Date: 02/01/2011
Comments: Not reported

Completed Area Name: PROJECT WIDE
Completed Sub Area Name: Not reported
Completed Document Type: Technical Report
Completed Date: 10/15/2009
Comments: Not reported

Completed Area Name: PROJECT WIDE
Completed Sub Area Name: Not reported
Completed Document Type: Monitoring Report
Completed Date: 01/13/2010
Comments: Complete, accepted as routine deliverable

Completed Area Name: PROJECT WIDE
Completed Sub Area Name: Not reported
Completed Document Type: Monitoring Report
Completed Date: 01/13/2010
Comments: Complete, Routine report accepted without DTSC approval

Completed Area Name: PROJECT WIDE
Completed Sub Area Name: Not reported
Completed Document Type: Monitoring Report
Completed Date: 10/01/2007
Comments: Completed, routine report no approval necessary

Completed Area Name: PROJECT WIDE
Completed Sub Area Name: Not reported
Completed Document Type: Monitoring Report
Completed Date: 01/13/2009
Comments: completed, routine document no approval needed by DTSC

Completed Area Name: PROJECT WIDE
Completed Sub Area Name: Not reported
Completed Document Type: Monitoring Report
Completed Date: 01/13/2010
Comments: completed, no DTSC approval required

Completed Area Name: PROJECT WIDE
Completed Sub Area Name: Not reported
Completed Document Type: Monitoring Report

RHO-CHEM LLC (Continued) **1000138536**

Completed Date: 01/13/2010
Comments: Complete, no DTSC approval required

Completed Area Name: PROJECT WIDE
Completed Sub Area Name: Not reported
Completed Document Type: Monitoring Report
Completed Date: 01/13/2010
Comments: Complete, routine document no approval necessary

Completed Area Name: PROJECT WIDE
Completed Sub Area Name: Not reported
Completed Document Type: Monitoring Report
Completed Date: 01/13/2010
Comments: Completed, No DTSC approval Necessary

Completed Area Name: PROJECT WIDE
Completed Sub Area Name: Not reported
Completed Document Type: Monitoring Report
Completed Date: 01/14/2010
Comments: complete, no DTSC approval required

Completed Area Name: PROJECT WIDE
Completed Sub Area Name: Not reported
Completed Document Type: Other Report
Completed Date: 01/14/2010
Comments: completed, no DTSC approval required

Completed Area Name: PROJECT WIDE
Completed Sub Area Name: Not reported
Completed Document Type: Technical Report
Completed Date: 01/14/2010
Comments: completed, no DTSC appoval required

Completed Area Name: PROJECT WIDE
Completed Sub Area Name: Not reported
Completed Document Type: Monitoring Report
Completed Date: 01/19/2010
Comments: Just now uploading this doscument the requires no approval for DTSC

Completed Area Name: PROJECT WIDE
Completed Sub Area Name: Not reported
Completed Document Type: Monitoring Report
Completed Date: 01/19/2010
Comments: Completed, requires no DTSC approval

Completed Area Name: PROJECT WIDE
Completed Sub Area Name: Not reported
Completed Document Type: Other Report
Completed Date: 01/19/2010
Comments: Completed, old site data

Completed Area Name: PROJECT WIDE
Completed Sub Area Name: Not reported
Completed Document Type: *Correspondence - Received
Completed Date: 04/12/2010
Comments: Letter was not required, Facility chose to alter plans for SVE requirements so as to not involve city and therefore City permits

RHO-CHEM LLC (Continued) **1000138536**

would not be required.

Completed Area Name: PROJECT WIDE
Completed Sub Area Name: Not reported
Completed Document Type: Monitoring Report
Completed Date: 02/04/2010
Comments: Completed, No approval by DTSC required, part of on-going GW monitoring program

Completed Area Name: PROJECT WIDE
Completed Sub Area Name: Not reported
Completed Document Type: Technical Report
Completed Date: 07/22/2010
Comments: This document is complete

Completed Area Name: PROJECT WIDE
Completed Sub Area Name: Not reported
Completed Document Type: Other Report
Completed Date: 08/02/2010
Comments: Status report in an Information only document that does not require DTSC approval

Completed Area Name: PROJECT WIDE
Completed Sub Area Name: Not reported
Completed Document Type: Pilot Study/Treatability Workplan
Completed Date: 12/28/2010
Comments: Not reported

Completed Area Name: PROJECT WIDE
Completed Sub Area Name: Not reported
Completed Document Type: RFI Report
Completed Date: 02/16/2011
Comments: Not reported

Completed Area Name: PROJECT WIDE
Completed Sub Area Name: Not reported
Completed Document Type: Technical Report
Completed Date: 10/07/2010
Comments: Groundwater Monitoring report, no comments required

Completed Area Name: PROJECT WIDE
Completed Sub Area Name: Not reported
Completed Document Type: RFI Report
Completed Date: 02/16/2011
Comments: Document approved; no revision required

Completed Area Name: PROJECT WIDE
Completed Sub Area Name: Not reported
Completed Document Type: Technical Report
Completed Date: 01/18/2011
Comments: Routine Groundwater report, No approval letter required

Completed Area Name: PROJECT WIDE
Completed Sub Area Name: Not reported
Completed Document Type: Technical Report
Completed Date: 04/07/2011
Comments: Routine Groundwater Monitoring Repoprt, Review by Project Geologist

RHO-CHEM LLC (Continued) **1000138536**

Completed Area Name: PROJECT WIDE
Completed Sub Area Name: Not reported
Completed Document Type: Interim Measures Workplan
Completed Date: 06/22/2007
Comments: Not reported

Completed Area Name: PROJECT WIDE
Completed Sub Area Name: Not reported
Completed Document Type: Monitoring Report
Completed Date: 04/18/2012
Comments: Routine Report, Internal Review

Completed Area Name: PROJECT WIDE
Completed Sub Area Name: Not reported
Completed Document Type: Monitoring Report
Completed Date: 04/25/2012
Comments: Routine Report, internal review

Completed Area Name: PROJECT WIDE
Completed Sub Area Name: Not reported
Completed Document Type: Monitoring Report
Completed Date: 05/03/2012
Comments: Routine Monitoring Report, not formally approved

Completed Area Name: PROJECT WIDE
Completed Sub Area Name: Not reported
Completed Document Type: Technical Report
Completed Date: 08/03/2012
Comments: Routine Monitoring Report, reviewed and accepted

Completed Area Name: PROJECT WIDE
Completed Sub Area Name: Not reported
Completed Document Type: Pilot Study/Treatability Workplan
Completed Date: 01/07/2013
Comments: approch approved generally, however DTSC does not approve pilot studies

Completed Area Name: PROJECT WIDE
Completed Sub Area Name: Not reported
Completed Document Type: Technical Report
Completed Date: 05/29/2013
Comments: approved

Completed Area Name: PROJECT WIDE
Completed Sub Area Name: Not reported
Completed Document Type: Technical Report
Completed Date: 08/12/2013
Comments: Report accepted.

Completed Area Name: PROJECT WIDE
Completed Sub Area Name: Not reported
Completed Document Type: Technical Report
Completed Date: 05/23/2013
Comments: Not reported

Completed Area Name: PROJECT WIDE
Completed Sub Area Name: Not reported

RHO-CHEM LLC (Continued) **1000138536**

Completed Document Type: Technical Report
Completed Date: 01/08/2013
Comments: document accepted and approved

Completed Area Name: PROJECT WIDE
Completed Sub Area Name: Not reported
Completed Document Type: Technical Report
Completed Date: 01/31/2013
Comments: Document is routine data report and requires no formal approval

Completed Area Name: PROJECT WIDE
Completed Sub Area Name: Not reported
Completed Document Type: Other Report
Completed Date: 04/08/2013
Comments: WDR permit uploaded

Completed Area Name: PROJECT WIDE
Completed Sub Area Name: Not reported
Completed Document Type: Technical Report
Completed Date: 05/29/2013
Comments: Not reported

Completed Area Name: PROJECT WIDE
Completed Sub Area Name: Not reported
Completed Document Type: Technical Report
Completed Date: 08/05/2013
Comments: complete, data review however, no formal approval issued

Completed Area Name: PROJECT WIDE
Completed Sub Area Name: Not reported
Completed Document Type: Technical Report
Completed Date: 08/08/2013
Comments: complete

Completed Area Name: PROJECT WIDE
Completed Sub Area Name: Not reported
Completed Document Type: Technical Report
Completed Date: 08/05/2013
Comments: Not reported

Completed Area Name: PROJECT WIDE
Completed Sub Area Name: Not reported
Completed Document Type: Pilot/Treatability Study Report
Completed Date: 05/29/2014
Comments: Not reported

Completed Area Name: PROJECT WIDE
Completed Sub Area Name: Not reported
Completed Document Type: Technical Report
Completed Date: 07/01/2014
Comments: Not reported

Completed Area Name: PROJECT WIDE
Completed Sub Area Name: Not reported
Completed Document Type: Interim Measures Questionnaire
Completed Date: 09/02/1992
Comments: Not reported

MAP FINDINGS

Map ID
Direction
Distance
Distance (ft.) Site | Database(s) | EDR ID Number | EPA ID Number

RHO-CHEM LLC (Continued) **1000138536**

Completed Area Name: PROJECT WIDE
Completed Sub Area Name: Not reported
Completed Document Type: RCRA Facility Assessment Report
Completed Date: 09/14/1988
Comments: Not reported

Completed Area Name: PROJECT WIDE
Completed Sub Area Name: Not reported
Completed Document Type: Correspondence
Completed Date: 04/04/2013
Comments: Not reported

Completed Area Name: PROJECT WIDE
Completed Sub Area Name: Not reported
Completed Document Type: Human Exposure Controlled
Completed Date: 12/27/2005
Comments: Not reported

Completed Area Name: PROJECT WIDE
Completed Sub Area Name: Not reported
Completed Document Type: Correspondence
Completed Date: 04/04/2013
Comments: data will provide edivence of GW under control. EI forms to follow

Completed Area Name: PROJECT WIDE
Completed Sub Area Name: Not reported
Completed Document Type: Correspondence
Completed Date: 10/17/2013
Comments: Not reported

Completed Area Name: PROJECT WIDE
Completed Sub Area Name: Not reported
Completed Document Type: Groundwater Migration Controlled
Completed Date: 06/30/2014
Comments: complete

Completed Area Name: PROJECT WIDE
Completed Sub Area Name: Not reported
Completed Document Type: Technical Report
Completed Date: 12/11/2013
Comments: Complete

Completed Area Name: PROJECT WIDE
Completed Sub Area Name: Not reported
Completed Document Type: Technical Report
Completed Date: 02/11/2014
Comments: Not reported

Completed Area Name: PROJECT WIDE
Completed Sub Area Name: Not reported
Completed Document Type: Technical Report
Completed Date: 07/25/2014
Comments: Not reported

Completed Area Name: PROJECT WIDE
Completed Sub Area Name: Not reported
Completed Document Type: Technical Report

RHO-CHEM LLC (Continued) **1000138536**

Completed Date: 12/03/2014
Comments: Not reported

Completed Area Name: PROJECT WIDE
Completed Sub Area Name: Not reported
Completed Document Type: Technical Report
Completed Date: 12/03/2014
Comments: Not reported

Completed Area Name: PROJECT WIDE
Completed Sub Area Name: Not reported
Completed Document Type: Technical Report
Completed Date: 11/06/2014
Comments: Not reported

Completed Area Name: PROJECT WIDE
Completed Sub Area Name: Not reported
Completed Document Type: Technical Report
Completed Date: 12/03/2014
Comments: Not reported

Completed Area Name: PROJECT WIDE
Completed Sub Area Name: Not reported
Completed Document Type: Other Report
Completed Date: 09/30/2014
Comments: Not reported

Completed Area Name: PROJECT WIDE
Completed Sub Area Name: Not reported
Completed Document Type: Monitoring Report
Completed Date: 02/26/2015
Comments: Not reported

Completed Area Name: PROJECT WIDE
Completed Sub Area Name: Not reported
Completed Document Type: Other Report
Completed Date: 03/12/2015
Comments: Not reported

Completed Area Name: PROJECT WIDE
Completed Sub Area Name: Not reported
Completed Document Type: Technical Report
Completed Date: 04/06/2015
Comments: Not reported

Completed Area Name: PROJECT WIDE
Completed Sub Area Name: Not reported
Completed Document Type: Technical Report
Completed Date: 04/06/2015
Comments: Not reported

Completed Area Name: PROJECT WIDE
Completed Sub Area Name: Not reported
Completed Document Type: Other Report
Completed Date: 04/24/2013
Comments: Not reported

RHO-CHEM LLC (Continued) **1000138536**

Completed Area Name: PROJECT WIDE
Completed Sub Area Name: Not reported
Completed Document Type: Consent Order
Completed Date: 11/25/2002
Comments: Not reported

Completed Area Name: PROJECT WIDE
Completed Sub Area Name: Not reported
Completed Document Type: Correspondence
Completed Date: 02/03/2014
Comments: Not reported

Completed Area Name: PROJECT WIDE
Completed Sub Area Name: Not reported
Completed Document Type: Correspondence
Completed Date: 08/14/2014
Comments: complete

Completed Area Name: PROJECT WIDE
Completed Sub Area Name: Not reported
Completed Document Type: Correspondence
Completed Date: 10/01/2014
Comments: Not reported

Future Area Name: PROJECT WIDE
Future Sub Area Name: Not reported
Future Document Type: Remedy Constructed
Future Due Date: 2019
Future Area Name: PROJECT WIDE
Future Sub Area Name: Not reported
Future Document Type: Interim Measures Workplan
Future Due Date: 2016
Schedule Area Name: Not reported
Schedule Sub Area Name: Not reported
Schedule Document Type: Not reported
Schedule Due Date: Not reported
Schedule Revised Date: Not reported

Facility ID: 19290198
Status: Refer: RCRA
Status Date: 08/25/1995
Site Code: Not reported
Site Type: Historical
Site Type Detailed: * Historical
Acres: Not reported
NPL: NO
Regulatory Agencies: NONE SPECIFIED
Lead Agency: NONE SPECIFIED
Program Manager: Not reported
Supervisor: Referred - Not Assigned
Division Branch: Cleanup Chatsworth
Assembly: 62
Senate: 35
Special Program: Not reported
Restricted Use: NO
Site Mgmt Req: NONE SPECIFIED
Funding: Not reported

RHO-CHEM LLC (Continued) **1000138536**

Latitude: 33.95785
Longitude: -118.3757
APN: 4126003020
Past Use: NONE SPECIFIED
Potential COC: * HYDROCARBON SOLVENTS * OTHER STILL BOTTOM WASTE * WASTE OIL & MIXED OIL Polychlorinated biphenyls (PCBs Chromium VI
Confirmed COC: NONE SPECIFIED
Potential Description: NONE SPECIFIED
Alias Name: AMERICAN BETTER CHEMICALS CORPORATION
Alias Type: Alternate Name
Alias Name: 4126003020
Alias Type: APN
Alias Name: CAD008364432
Alias Type: EPA Identification Number
Alias Name: 110000475030
Alias Type: EPA (FRS #)
Alias Name: 19290198
Alias Type: Envirostor ID Number

Completed Info:
Completed Area Name: PROJECT WIDE
Completed Sub Area Name: Not reported
Completed Document Type: * Discovery
Completed Date: 03/20/1980
Comments: FACILITY IDENTIFIED IW SURVEY QUESTIONNAIRE 12580 QUESTIONNAIRE RECEIVED. >1000GAL/YR WAST FLAMMABLE LIQ WASTE DISP AT BKK. STILL BOTTOMS DISP AT PV LANDFILL

Future Area Name: Not reported
Future Sub Area Name: Not reported
Future Document Type: Not reported
Future Due Date: Not reported
Schedule Area Name: Not reported
Schedule Sub Area Name: Not reported
Schedule Document Type: Not reported
Schedule Due Date: Not reported
Schedule Revised Date: Not reported

US FIN ASSUR:
EPA ID: CAD008364432
Provider: ILLINOIS UNION INSURANCE CO.
EPA region: 9
County: LOS ANGELES
Mechanism type: INSURANCE
Mechanism ID: PPLG2058497 A008
Cost estimate: 2000000
Face value: 2000000
Effective date: 12/1/2010

EPA ID: CAD008364432
Provider: SAFEGUARD INSURANCE CO.
EPA region: 9
County: LOS ANGELES
Mechanism type: SURETY BOND GUARANTEEING PERFORMANCE
Mechanism ID: 5013748
Cost estimate: 1772581.9
Face value: 1772581.8999999999

RHO-CHEM LLC (Continued) **1000138536**

Effective date: 8/25/2011

EPA WATCH LIST:
Facility ID: CAD008364432
Program: RCRA Facilities
List date: November 2012 Watch List

Facility ID: CAD008364432
Program: RCRA Facilities
List date: October 2012 Watch List

Facility ID: CAD008364432
Program: RCRA Facilities
List date: December 2012 Watch List

2020 COR ACTION:
EPA ID: CAD008364432
Region: 9
Action: Not reported

---

5 **CA CHMIRS** **S110420938**
8732 BLERIOT AVE **N/A**
LOS ANGELES, CA 90045

CHMIRS:
OES Incident Number: '08-9271
OES notification: 12/31/2008
OES Date: Not reported
OES Time: Not reported
Incident Date: Not reported
Date Completed: **Not reported**
Property Use: Not reported
Agency Id Number: Not reported
Agency Incident Number: Not reported
Time Notified: Not reported
Time Completed: Not reported
Surrounding Area: Not reported
Estimated Temperature: Not reported
Property Management: Not reported
More Than Two Substances Involved?: Not reported
Resp Agncy Personel # Of Decontaminated: Not reported
Responding Agency Personel # Of Injuries: Not reported
Responding Agency Personel # Of Fatalities: Not reported
Others Number Of Decontaminated: Not reported
Others Number Of Injuries: Not reported
Others Number Of Fatalities: Not reported
Vehicle Make/year: Not reported
Vehicle License Number: Not reported
Vehicle State: Not reported
Vehicle Id Number: Not reported
CA DOT PUC/ICC Number: Not reported
Company Name: Not reported
Reporting Officer Name/ID: Not reported
Report Date: Not reported
Facility Telephone: Not reported
Waterway Involved: No
Waterway: Not reported

(Continued) **S110420938**

Spill Site:	Airport,Residence
Cleanup By:	Unknown
Containment:	Not reported
What Happened:	Not reported
Type:	Not reported
Measure:	Unknown
Other:	Not reported
Date/Time:	0830
Year:	2008
Agency:	NRC
Incident Date:	12/31/2008
Admin Agency:	Los Angeles City Fire Department
Amount:	Not reported
Contained:	Unknown
Site Type:	Not reported
E Date:	Not reported
Substance:	Jet Fuel JP-8
Quantity Released:	Unknown
Unknown:	Not reported
Substance #2:	Not reported
Substance #3:	Not reported
Evacuations:	0
Number of Injuries:	0
Number of Fatalities:	0
#1 Pipeline:	Not reported
#2 Pipeline:	Not reported
#3 Pipeline:	Not reported
#1 Vessel >= 300 Tons:	Not reported
#2 Vessel >= 300 Tons:	Not reported
#3 Vessel >= 300 Tons:	Not reported
Evacs:	Not reported
Injuries:	Not reported
Fatals:	Not reported
Comments:	Not reported
Description:	Per NRC Fax: The caller is reporting the discovery of an extremely strong jet fuel odor in his neighborhood coming from the LAX Airport. The caller stated that this is an ongoing issue, but the odor is extremely strong today.

---

6 **MADRID APTS LLC** **CA HAZNET** **S112904206**
8655 BELFORD AVE **N/A**
WESTCHESTER, CA 90045

HAZNET:

envid:	S112904206
Year:	2000
GEPAID:	CAC002211681
Contact:	CARLA LOWRY
Telephone:	9494765425
Mailing Name:	Not reported
Mailing Address:	4901 BIRCH ST
Mailing City,St,Zip:	NEWPORT BEACH, CA 926600000
Gen County:	Not reported
TSD EPA ID:	CAD009007626
TSD County:	Not reported
Waste Category:	Asbestos containing waste
Disposal Method:	Disposal, Land Fill

MADRID APTS LLC (Continued) **S112904206**

Tons:	0.84
Facility County:	Los Angeles

---

6 **CAL. MULTINATIONAL DEV. CORP.** **CA HAZNET** **S113078323**
8655 BELFORD AVENUE **N/A**
LOS ANGELES, CA 90045

HAZNET:

envid:	S113078323
Year:	1998
GEPAID:	CAL000142865
Contact:	KEVIN DAVIS, ATTORNEY IN FACT
Telephone:	0000000000
Mailing Name:	Not reported
Mailing Address:	2049 CENTURY PARK E STE 2725
Mailing City,St,Zip:	LOS ANGELES, CA 900670000
Gen County:	Not reported
TSD EPA ID:	CAD990794133
TSD County:	Not reported
Waste Category:	Asbestos containing waste
Disposal Method:	Disposal, Land Fill
Tons:	4.2140
Facility County:	Los Angeles

envid:	S113078323
Year:	1997
GEPAID:	CAL000142865
Contact:	KEVIN DAVIS, ATTORNEY IN FACT
Telephone:	0000000000
Mailing Name:	Not reported
Mailing Address:	2049 CENTURY PARK E STE 2725
Mailing City,St,Zip:	LOS ANGELES, CA 900670000
Gen County:	Not reported
TSD EPA ID:	CAD009007626
TSD County:	Not reported
Waste Category:	Asbestos containing waste
Disposal Method:	Disposal, Land Fill
Tons:	26.9696
Facility County:	Los Angeles

---

6 **CARMEL PARTNERS** **CA HAZNET** **S113779628**
8655 BELFORD AVE **N/A**
LOS ANGELES, CA 90045

HAZNET:

envid:	S113779628
Year:	2012
GEPAID:	CAC002693522
Contact:	PAUL HERBER
Telephone:	9492466108
Mailing Name:	Not reported
Mailing Address:	2151 MICHELSON DR
Mailing City,St,Zip:	IRVINE, CA 92612
Gen County:	Los Angeles
TSD EPA ID:	CAD009007626
TSD County:	Los Angeles

CARMEL PARTNERS (Continued) **S113779628**

Waste Category: Not reported
Disposal Method: Landfill Or Surface Impoundment That Will Be Closed As Landfill(To Include On-Site Treatment And/Or Stabilization)
Tons: 1.2
Facility County: Los Angeles

---

6 **CARMEL PARTNERS** **CA HAZNET** **S112925152**
8655 BELFORD AVE **N/A**
WESTCHESTER, CA 90045

HAZNET:
envid: S112925152
Year: 2002
GEPAID: CAC002557105
Contact: Scott Greene
Telephone: 9495006958
Mailing Name: Not reported
Mailing Address: 2151 Michelson Dr Ste 180
Mailing City,St,Zip: Irvine, CA 92612
Gen County: Not reported
TSD EPA ID: CAD009007626
TSD County: Not reported
Waste Category: Asbestos containing waste
Disposal Method: Disposal, Land Fill
Tons: 5.05
Facility County: Los Angeles

---

6 **MADRID APARTMENTS** **CA HAZNET** **S112904680**
8655 BELFORD AVENUE APT #165 **N/A**
WESTCHESTER, CA 90045

HAZNET:
envid: S112904680
Year: 1999
GEPAID: CAC002216761
Contact: MADRID APARTMENTS
Telephone: 7143794888
Mailing Name: Not reported
Mailing Address: 14340 BOLSA CHICA RD STE S
Mailing City,St,Zip: WESTCHESTER, CA 900450000
Gen County: Not reported
TSD EPA ID: CAD009007626
TSD County: Not reported
Waste Category: Asbestos containing waste
Disposal Method: Disposal, Land Fill
Tons: .5056
Facility County: Los Angeles

MAP FINDINGS

Map ID / Direction / Distance / Distance (ft.) | Site | Database(s) | EDR ID Number / EPA ID Number

7 **EDR US Hist Auto Stat** **1015656573**
8530 AIRPORT BLVD **N/A**
LOS ANGELES, CA 90045

EDR Historical Auto Stations:
Name: DAVIS AUTO REPAIR
Year: 2003
Address: 8530 AIRPORT BLVD

---

7 **PACIFIC BELL** **CA HAZNET** **S113179786**
8530 AIRPORT BLVD **N/A**
LOS ANGELES, CA 90045

HAZNET:
envid: S113179786
Year: 2012
GEPAID: CAT080018815
Contact: JAMES CRANMER
Telephone: 3033917206
Mailing Name: Not reported
Mailing Address: 1 AT&T WAY RM 2C140
Mailing City,St,Zip: BEDMINSTER, NJ 079210000
Gen County: Los Angeles
TSD EPA ID: CAD044429835
TSD County: Los Angeles
Waste Category: Not reported
Disposal Method: Storage, Bulking, And/Or Transfer Off Site--No Treatment/Reovery (H010-H129) Or (H131-H135)
Tons: 0.418
Facility County: Los Angeles

envid: S113179786
Year: 2012
GEPAID: CAT080018815
Contact: JAMES CRANMER
Telephone: 3033917206
Mailing Name: Not reported
Mailing Address: 1 AT&T WAY RM 2C140
Mailing City,St,Zip: BEDMINSTER, NJ 079210000
Gen County: Los Angeles
TSD EPA ID: CAD044429835
TSD County: Los Angeles
Waste Category: Not reported
Disposal Method: Storage, Bulking, And/Or Transfer Off Site--No Treatment/Reovery (H010-H129) Or (H131-H135)
Tons: 0.418
Facility County: Los Angeles

envid: S113179786
Year: 2011
GEPAID: CAT080018815
Contact: EH & S RECORDKEEPER-RRC
Telephone: 8005669347
Mailing Name: Not reported
Mailing Address: 1 AT&T WAY RM 2C140
Mailing City,St,Zip: BEDMINSTER, NJ 079210000
Gen County: Not reported
TSD EPA ID: UTD981552177
TSD County: Not reported
Waste Category: Polychlorinated biphenyls and material containing PCBs

PACIFIC BELL (Continued) **S113179786**

Disposal Method: Incineration--Thermal Destruction Other Than Use As A Fuel
Tons: 0.12673
Facility County: Los Angeles

envid: S113179786
Year: 2011
GEPAID: CAT080018815
Contact: EH & S RECORDKEEPER-RRC
Telephone: 8005669347
Mailing Name: Not reported
Mailing Address: 1 AT&T WAY RM 2C140
Mailing City,St,Zip: BEDMINSTER, NJ 079210000
Gen County: Not reported
TSD EPA ID: UTD981552177
TSD County: Not reported
Waste Category: Polychlorinated biphenyls and material containing PCBs
Disposal Method: Incineration--Thermal Destruction Other Than Use As A Fuel
Tons: 0.12673
Facility County: Los Angeles

envid: S113179786
Year: 2011
GEPAID: CAT080018815
Contact: EH & S RECORDKEEPER-RRC
Telephone: 8005669347
Mailing Name: Not reported
Mailing Address: 1 AT&T WAY RM 2C140
Mailing City,St,Zip: BEDMINSTER, NJ 079210000
Gen County: Not reported
TSD EPA ID: CAD028409019
TSD County: Not reported
Waste Category: Other organic solids
Disposal Method: Storage, Bulking, And/Or Transfer Off Site--No Treatment/Reovery (H010-H129) Or (H131-H135)
Tons: 0.15
Facility County: Los Angeles

Click this hyperlink while viewing on your computer to access
35 additional CA_HAZNET: record(s) in the EDR Site Report.

---

7 **PACIFIC BELL** **RCRA-SQG** **1000250306**
8530 AIRPORT BLVD **CA FID UST** **CAT080018815**
LOS ANGELES, CA 90045 **CA UST**
CA HIST UST
CA SWEEPS UST

RCRA-SQG:
Date form received by agency: 11/02/2005
Facility name: PACIFIC BELL TELEPHONE
Facility address: 8530 AIRPORT BLVD
LOS ANGELES, CA 90045
EPA ID: CAT080018815
Mailing address: 308 S AKARD STREET
ROOM 900
DALLAS, TX 75202
Contact: JAMES A CRANMER
Contact address: 308 S AKARD STREET ROOM 900
DALLAS, TX 75202

PACIFIC BELL (Continued) **1000250306**

Contact country: US
Contact telephone: 214-464-1805
Contact email: JC3746@SBC.COM
EPA Region: 09
Classification: Small Small Quantity Generator
Description: Handler: generates more than 100 and less than 1000 kg of hazardous waste during any calendar month and accumulates less than 6000 kg of hazardous waste at any time; or generates 100 kg or less of hazardous waste during any calendar month, and accumulates more than 1000 kg of hazardous waste at any time

Owner/Operator Summary:
Owner/operator name: PACIFIC BELL TELEPHONE
Owner/operator address: 308 S AKARD ROOM 900
DALLAS, TX 75202
Owner/operator country: US
Owner/operator telephone: Not reported
Legal status: Private
Owner/Operator Type: Owner
Owner/Op start date: 01/01/1976
Owner/Op end date: Not reported

Owner/operator name: PACIFIC BELL TELEPHONE
Owner/operator address: Not reported
Not reported
Owner/operator country: US
Owner/operator telephone: Not reported
Legal status: Private
Owner/Operator Type: Operator
Owner/Op start date: 01/01/1976
Owner/Op end date: Not reported

Handler Activities Summary:
U.S. importer of hazardous waste: No
Mixed waste (haz. and radioactive): No
Recycler of hazardous waste: No
Transporter of hazardous waste: No
Treater, storer or disposer of HW: No
Underground injection activity: No
On-site burner exemption: No
Furnace exemption: No
Used oil fuel burner: No
Used oil processor: No
User oil refiner: No
Used oil fuel marketer to burner: No
Used oil Specification marketer: No
Used oil transfer facility: No
Used oil transporter: No

. Waste code: D001
. Waste name: IGNITABLE WASTE

Historical Generators:
Date form received by agency: 02/27/2002
Site name: PACIFIC BELL
Classification: Large Quantity Generator

PACIFIC BELL (Continued) **1000250306**

Date form received by agency: 09/01/1996
Site name: PACIFIC BELL
Classification: Small Quantity Generator

Date form received by agency: 01/15/1981
Site name: PACIFIC BELL
Classification: Large Quantity Generator

Violation Status: No violations found

CA FID UST:
Facility ID: 19051009
Regulated By: UTNKA
Regulated ID: 00061246
Cortese Code: Not reported
SIC Code: Not reported
Facility Phone: 4155426758
Mail To: Not reported
Mailing Address: 177 COLORADO BLVD-ROOM
Mailing Address 2: Not reported
Mailing City,St,Zip: LOS ANGELES 900450000
Contact: Not reported
Contact Phone: Not reported
DUNs Number: Not reported
NPDES Number: Not reported
EPA ID: Not reported
Comments: Not reported
Status: Active

UST:
Facility ID: 25358
Permitting Agency: LOS ANGELES, CITY OF
Latitude: 33.9581
Longitude: -118.38557

HIST UST:
Region: STATE
Facility ID: 00000061246
Facility Type: Other
Other Type: SIC 4800
Contact Name: E.J. KOEHLER
Telephone: 4155426758
Owner Name: PACIFIC BELL
Owner Address: 370 THIRD STREET
Owner City,St,Zip: SAN FRANCISCO, CA 94107
Total Tanks: 0001

Tank Num: 001
Container Num: 1
Year Installed: 1968
Tank Capacity: 00020000
Tank Used for: PRODUCT
Type of Fuel: DIESEL
Container Construction Thickness: Not reported
Leak Detection: None

PACIFIC BELL (Continued) **1000250306**

SWEEPS UST:
Status: Not reported
Comp Number: 3382
Number: Not reported
Board Of Equalization: 44-001027
Referral Date: Not reported
Action Date: Not reported
Created Date: Not reported
Owner Tank Id: Not reported
SWRCB Tank Id: 19-050-003382-000001
Tank Status: Not reported
Capacity: 20000
Active Date: Not reported
Tank Use: M.V. FUEL
STG: PRODUCT
Content: DIESEL
Number Of Tanks: 1

Status: Active
Comp Number: 3382
Number: 1
Board Of Equalization: 44-001027
Referral Date: 03-08-93
Action Date: 03-08-93
Created Date: 02-29-88
Owner Tank Id: Not reported
SWRCB Tank Id: Not reported
Tank Status: Not reported
Capacity: Not reported
Active Date: Not reported
Tank Use: Not reported
STG: Not reported
Content: Not reported
Number Of Tanks: Not reported

---

7 **AT&T** **CA HAZNET** **S112936254**
8530 AIRPORT BLVD **N/A**
LOS ANGELES, CA 90045

HAZNET:
envid: S112936254
Year: 2004
GEPAID: CAC002575477
Contact: ROSA WHIPPLE EXT 8842
Telephone: 8004518346
Mailing Name: Not reported
Mailing Address: 1905 ASTON AVE
Mailing City,St,Zip: CARLSBAD, CA 92008
Gen County: Not reported
TSD EPA ID: CAT080033681
TSD County: Not reported
Waste Category: Liquids with pH <= 2 with metals
Disposal Method: Recycler
Tons: 1.16
Facility County: Los Angeles

8 **THE PRINTING SPOT** **CA HAZNET** **S113054526**
8745 LA TIJERA BLVD **N/A**
LOS ANGELES, CA 90045

HAZNET:

envid:	S113054526
Year:	1998
GEPAID:	CAL000084660
Contact:	PATRICK SUTTON
Telephone:	3106707075
Mailing Name:	Not reported
Mailing Address:	8745 LA TIJERA BLVD
Mailing City,St,Zip:	LOS ANGELES, CA 900450000
Gen County:	Not reported
TSD EPA ID:	CAD108040858
TSD County:	Not reported
Waste Category:	Photochemicals/photoprocessing waste
Disposal Method:	Recycler
Tons:	.0625
Facility County:	Los Angeles

envid:	S113054526
Year:	1997
GEPAID:	CAL000084660
Contact:	PATRICK SUTTON
Telephone:	3106707075
Mailing Name:	Not reported
Mailing Address:	8745 LA TIJERA BLVD
Mailing City,St,Zip:	LOS ANGELES, CA 900450000
Gen County:	Not reported
TSD EPA ID:	CAD108040858
TSD County:	Not reported
Waste Category:	Photochemicals/photoprocessing waste
Disposal Method:	Recycler
Tons:	.0625
Facility County:	Los Angeles

envid:	S113054526
Year:	1996
GEPAID:	CAL000084660
Contact:	PATRICK SUTTON
Telephone:	3106707075
Mailing Name:	Not reported
Mailing Address:	8745 LA TIJERA BLVD
Mailing City,St,Zip:	LOS ANGELES, CA 900450000
Gen County:	Not reported
TSD EPA ID:	CAD108040858
TSD County:	Not reported
Waste Category:	Photochemicals/photoprocessing waste
Disposal Method:	Recycler
Tons:	.0625
Facility County:	Los Angeles

envid:	S113054526
Year:	1995
GEPAID:	CAL000084660
Contact:	PATRICK SUTTON
Telephone:	3106707075
Mailing Name:	Not reported

THE PRINTING SPOT (Continued) **S113054526**

Mailing Address:	8745 LA TIJERA BLVD
Mailing City,St,Zip:	LOS ANGELES, CA 900450000
Gen County:	Not reported
TSD EPA ID:	CAD982524613
TSD County:	Not reported
Waste Category:	Photochemicals/photoprocessing waste
Disposal Method:	Recycler
Tons:	.0667
Facility County:	Los Angeles

envid:	S113054526
Year:	1994
GEPAID:	CAL000084660
Contact:	PATRICK SUTTON
Telephone:	3106707075
Mailing Name:	Not reported
Mailing Address:	8745 LA TIJERA BLVD
Mailing City,St,Zip:	LOS ANGELES, CA 900450000
Gen County:	Not reported
TSD EPA ID:	CAD982524613
TSD County:	Not reported
Waste Category:	Photochemicals/photoprocessing waste
Disposal Method:	Recycler
Tons:	.0625
Facility County:	Los Angeles

Click this hyperlink while viewing on your computer to access
1 additional CA_HAZNET: record(s) in the EDR Site Report.

8 **MARK TAIRA DDS** **CA HAZNET** **S113140245**
8731 1/2 LA TIJERA BLVD **N/A**
LOS ANGELES, CA 90045

HAZNET:

envid:	S113140245
Year:	2013
GEPAID:	CAL000301319
Contact:	MARK TAIRA DDS
Telephone:	3106452448
Mailing Name:	Not reported
Mailing Address:	8731 1/2 LA TIJERA BLVD
Mailing City,St,Zip:	LOS ANGELES, CA 900453906
Gen County:	Los Angeles
TSD EPA ID:	CAD028409019
TSD County:	Los Angeles
Waste Category:	Not reported
Disposal Method:	Storage, Bulking, And/Or Transfer Off Site--No Treatment/Reovery (H010-H129) Or (H131-H135)
Tons:	0.005
Facility County:	Not reported

envid:	S113140245
Year:	2010
GEPAID:	CAL000301319
Contact:	MARK TAIRA DDS
Telephone:	3106452448
Mailing Name:	Not reported
Mailing Address:	8731 1/2 LA TIJERA BLVD

MARK TAIRA DDS (Continued) **S113140245**

Mailing City,St,Zip: LOS ANGELES, CA 900453906
Gen County: Not reported
TSD EPA ID: CAD028409019
TSD County: Not reported
Waste Category: Other inorganic solid waste
Disposal Method: Storage, Bulking, And/Or Transfer Off Site–No Treatment/Reovery (H010-H129) Or (H131-H135)
Tons: 0.005
Facility County: Los Angeles

envid: S113140245
Year: 2009
GEPAID: CAL000301319
Contact: MARK TAIRA DDS
Telephone: 3106452448
Mailing Name: Not reported
Mailing Address: 8731 1/2 LA TIJERA BLVD
Mailing City,St,Zip: LOS ANGELES, CA 900453906
Gen County: Not reported
TSD EPA ID: CAD028409019
TSD County: Not reported
Waste Category: Other inorganic solid waste
Disposal Method: Storage, Bulking, And/Or Transfer Off Site–No Treatment/Reovery (H010-H129) Or (H131-H135)
Tons: 0.0035
Facility County: Los Angeles

---

8 **WINESTOCK CHIROPRACTIC** **CA HAZNET** **S113165336**
8727-B LA TIJERA BLVD **N/A**
LOS ANGELES, CA 90045

HAZNET:
envid: S113165336
Year: 1997
GEPAID: CAL920744953
Contact: RALPH WINESTOCK
Telephone: 3105689688
Mailing Name: Not reported
Mailing Address: 8727 LA TIJERA BLVD # B
Mailing City,St,Zip: LOS ANGELES, CA 900453906
Gen County: Not reported
TSD EPA ID: CAD108040858
TSD County: Not reported
Waste Category: Metal sludge (Alkaline solution (pH >= 12.5) with metals)
Disposal Method: Recycler
Tons: .0175
Facility County: Los Angeles

MAP FINDINGS

Map ID
Direction
Distance
Distance (ft.) Site | Database(s) | EDR ID Number
EPA ID Number

8 **DR PURSUIT** **CA HAZNET** **S113095506**
8729 1/2 LA TIJERA BLVD **N/A**
LOS ANGELES, CA 90046

HAZNET:
envid: S113095506
Year: 2011
GEPAID: CAL000180290
Contact: DR. CRAIG PURSUIT DDS
Telephone: 3106702606
Mailing Name: Not reported
Mailing Address: 8729 1/2 LA TIJERA BLVD
Mailing City,St,Zip: LOS ANGELES, CA 900460000
Gen County: Not reported
TSD EPA ID: CAD044429835
TSD County: Not reported
Waste Category: Unspecified organic liquid mixture
Disposal Method: Storage, Bulking, And/Or Transfer Off Site–No Treatment/Reovery (H010-H129) Or (H131-H135)
Tons: 0.017
Facility County: Los Angeles

---

8 **CRAIG PERSUIT** **CA HAZNET** **S112990519**
8715 LA TIJERA BLVD **N/A**
WESTCHESTER, CA 90045

HAZNET:
envid: S112990519
Year: 2011
GEPAID: CAC002672194
Contact: CRAIG PERSUIT
Telephone: 3107104308
Mailing Name: Not reported
Mailing Address: 8715 LA TIJERA BLVD
Mailing City,St,Zip: WESTCHESTER, CA 900453906
Gen County: Not reported
TSD EPA ID: AZC950823111
TSD County: Not reported
Waste Category: Asbestos containing waste
Disposal Method: Landfill Or Surface Impoundment That Will Be Closed As Landfill(To Include On-Site Treatment And/Or Stabilization)
Tons: 1.6
Facility County: Los Angeles

envid: S112990519
Year: 2011
GEPAID: CAC002672194
Contact: CRAIG PERSUIT
Telephone: 3107104308
Mailing Name: Not reported
Mailing Address: 8715 LA TIJERA BLVD
Mailing City,St,Zip: WESTCHESTER, CA 900453906
Gen County: Not reported
TSD EPA ID: AZC950823111
TSD County: Not reported
Waste Category: Asbestos containing waste
Disposal Method: Landfill Or Surface Impoundment That Will Be Closed As Landfill(To Include On-Site Treatment And/Or Stabilization)
Tons: 1.6
Facility County: Los Angeles

8 **AIRPORT JIFFY PRESS** **CA HAZNET** **S113061997**
8711 LA TIJERA BLVD **N/A**
LOS ANGELES, CA 90045

HAZNET:

envid:	S113061997
Year:	1994
GEPAID:	CAL000106999
Contact:	MARIO COELHO
Telephone:	6022993755
Mailing Name:	Not reported
Mailing Address:	8711 LA TIJERA BLVD
Mailing City,St,Zip:	LOS ANGELES, CA 900453906
Gen County:	Not reported
TSD EPA ID:	CAD982524613
TSD County:	Not reported
Waste Category:	Photochemicals/photoprocessing waste
Disposal Method:	Recycler
Tons:	.1251
Facility County:	Los Angeles

envid:	S113061997
Year:	1993
GEPAID:	CAL000106999
Contact:	MARIO COELHO
Telephone:	6022993755
Mailing Name:	Not reported
Mailing Address:	8711 LA TIJERA BLVD
Mailing City,St,Zip:	LOS ANGELES, CA 900453906
Gen County:	Not reported
TSD EPA ID:	CAD982524613
TSD County:	Not reported
Waste Category:	Photochemicals/photoprocessing waste
Disposal Method:	Recycler
Tons:	0.12509999999
Facility County:	Los Angeles

9 **RALPHS GROCERY COMPANY #209** **CA HAZNET** **S113465707**
8825 SEPULVEDA BLVD **N/A**
LOS ANGELES, CA 90045

HAZNET:

envid:	S113465707
Year:	2013
GEPAID:	CAL000282650
Contact:	MELISSA PENA
Telephone:	3108844016
Mailing Name:	Not reported
Mailing Address:	1100 W. Artesia Blvd.
Mailing City,St,Zip:	Compton, CA 902200000
Gen County:	Los Angeles
TSD EPA ID:	CAD008364432
TSD County:	Los Angeles
Waste Category:	Not reported
Disposal Method:	Storage, Bulking, And/Or Transfer Off Site–No Treatment/Reovery (H010-H129) Or (H131-H135)
Tons:	0.016
Facility County:	Not reported

envid:	S113465707

RALPHS GROCERY COMPANY #209 (Continued) **S113465707**

Year:	2013
GEPAID:	CAL000282650
Contact:	MELISSA PENA
Telephone:	3108844016
Mailing Name:	Not reported
Mailing Address:	1100 W. Artesia Blvd.
Mailing City,St,Zip:	Compton, CA 902200000
Gen County:	Los Angeles
TSD EPA ID:	CAD008364432
TSD County:	Los Angeles
Waste Category:	Not reported
Disposal Method:	Storage, Bulking, And/Or Transfer Off Site–No Treatment/Reovery (H010-H129) Or (H131-H135)
Tons:	0.002
Facility County:	Not reported

envid:	S113465707
Year:	2013
GEPAID:	CAL000282650
Contact:	MELISSA PENA
Telephone:	3108844016
Mailing Name:	Not reported
Mailing Address:	1100 W. Artesia Blvd.
Mailing City,St,Zip:	Compton, CA 902200000
Gen County:	Los Angeles
TSD EPA ID:	CAD008364432
TSD County:	Los Angeles
Waste Category:	Not reported
Disposal Method:	Storage, Bulking, And/Or Transfer Off Site–No Treatment/Reovery (H010-H129) Or (H131-H135)
Tons:	0.0315
Facility County:	Not reported

envid:	S113465707
Year:	2012
GEPAID:	CAL000282650
Contact:	MELISSA PENA
Telephone:	3108844016
Mailing Name:	Not reported
Mailing Address:	1100 W ARTESIA BLVD
Mailing City,St,Zip:	COMPTON, CA 902200000
Gen County:	Los Angeles
TSD EPA ID:	CAD008364432
TSD County:	Los Angeles
Waste Category:	Not reported
Disposal Method:	Storage, Bulking, And/Or Transfer Off Site–No Treatment/Reovery (H010-H129) Or (H131-H135)
Tons:	0.0115
Facility County:	Los Angeles

envid:	S113465707
Year:	2012
GEPAID:	CAL000282650
Contact:	MELISSA PENA
Telephone:	3108844016
Mailing Name:	Not reported
Mailing Address:	1100 W ARTESIA BLVD

RALPHS GROCERY COMPANY #209 (Continued) S113465707

Mailing City,St,Zip: COMPTON, CA 902200000
Gen County: Los Angeles
TSD EPA ID: CAD008364432
TSD County: Los Angeles
Waste Category: Not reported
Disposal Method: Storage, Bulking, And/Or Transfer Off Site–No Treatment/Reovery (H010-H129) Or (H131-H135)
Tons: 0.011
Facility County: Los Angeles

Click this hyperlink while viewing on your computer to access
2 additional CA_HAZNET: record(s) in the EDR Site Report.

---

9 **ENTERPRISE RENT-A-CAR COMPANY** CA HIST UST U001561831
8825 S SEPULVEDA BLVD N/A
LOS ANGELES, CA 90045

HIST UST:
Region: STATE
Facility ID: 00000005463
Facility Type: Other
Other Type: GAS FOR RENTAL CARS
Contact Name: KEN ROBBINS
Telephone: 2136495400
Owner Name: ENTERPRISE RENT-A-CAR COMPANY
Owner Address: 8825 S. SEPULVEDA SUITE 200
Owner City,St,Zip: LOS ANGELES, CA 90045
Total Tanks: 0002

Tank Num: 001
Container Num: 2
Year Installed: Not reported
Tank Capacity: 00004000
Tank Used for: PRODUCT
Type of Fuel: UNLEADED
Container Construction Thickness: Not reported
Leak Detection: Visual

Tank Num: 002
Container Num: 1
Year Installed: Not reported
Tank Capacity: 00006000
Tank Used for: PRODUCT
Type of Fuel: UNLEADED
Container Construction Thickness: Not reported
Leak Detection: Visual

MAP FINDINGS

Map ID
Direction
Distance
Distance (ft.) Site | Database(s) | EDR ID Number | EPA ID Number

9 **ENTERPRISE RENT-A-CAR** CA HIST UST U001561830
8825 S SEPULVEDA BLVD N/A
LOS ANGELES, CA 90045

HIST UST:
Region: STATE
Facility ID: 00000065029
Facility Type: Other
Other Type: AUTO RENTAL & LEASIN
Contact Name: WM. HOLEKAMP
Telephone: 2136414202
Owner Name: ENTERPRISE LEASING COMPANY
Owner Address: 35 HUNTER AVENUE
Owner City,St,Zip: ST. LOUIS, MO 63124
Total Tanks: 0002

Tank Num: 001
Container Num: 1
Year Installed: Not reported
Tank Capacity: 00006000
Tank Used for: PRODUCT
Type of Fuel: UNLEADED
Container Construction Thickness: Not reported
Leak Detection: None

Tank Num: 002
Container Num: 2
Year Installed: Not reported
Tank Capacity: 00004000
Tank Used for: PRODUCT
Type of Fuel: UNLEADED
Container Construction Thickness: Not reported
Leak Detection: None

---

9 **ENTERPRISE RENT-A-CAR COMPANY** CA FID UST S101629334
8825 S SEPULVEDA BLVD CA SWEEPS UST N/A
LOS ANGELES, CA 90045

CA FID UST:
Facility ID: 19055329
Regulated By: UTNKA
Regulated ID: 00005463
Cortese Code: Not reported
SIC Code: Not reported
Facility Phone: 2136495400
Mail To: Not reported
Mailing Address: 8825 S SEPULVEDA
Mailing Address 2: Not reported
Mailing City,St,Zip: LOS ANGELES 900450000
Contact: Not reported
Contact Phone: Not reported
DUNs Number: Not reported
NPDES Number: Not reported
EPA ID: Not reported
Comments: Not reported
Status: Active

SWEEPS UST:
Status: Not reported

ENTERPRISE RENT-A-CAR COMPANY (Continued) **S101629334**

Comp Number: 617
Number: Not reported
Board Of Equalization: 44-010611
Referral Date: Not reported
Action Date: Not reported
Created Date: Not reported
Owner Tank Id: Not reported
SWRCB Tank Id: 19-050-000617-000001
Tank Status: Not reported
Capacity: 4000
Active Date: Not reported
Tank Use: M.V. FUEL
STG: PRODUCT
Content: REG UNLEADED
Number Of Tanks: 2

Status: Not reported
Comp Number: 617
Number: Not reported
Board Of Equalization: 44-010611
Referral Date: Not reported
Action Date: Not reported
Created Date: Not reported
Owner Tank Id: Not reported
SWRCB Tank Id: 19-050-000617-000002
Tank Status: Not reported
Capacity: 6000
Active Date: Not reported
Tank Use: M.V. FUEL
STG: PRODUCT
Content: REG UNLEADED
Number Of Tanks: Not reported

---

9 **BED BATH & BEYOND #1032** **CA HAZNET** **S113799297**
8820 S SEPULVEDA BLVD **N/A**
WESTCHESTER, CA 90045

HAZNET:
envid: S113799297
Year: 2013
GEPAID: CAL000362161
Contact: CHRIS BAKER
Telephone: 7136257015
Mailing Name: Not reported
Mailing Address: 5151 SAN FELIPE
Mailing City,St,Zip: HOUSTON, TX 770560000
Gen County: Los Angeles
TSD EPA ID: CAD008364432
TSD County: Los Angeles
Waste Category: Not reported
Disposal Method: Storage, Bulking, And/Or Transfer Off Site--No Treatment/Reovery (H010-H129) Or (H131-H135)
Tons: 0.003
Facility County: Not reported

envid: S113799297
Year: 2013
GEPAID: CAL000362161

BED BATH & BEYOND #1032 (Continued) **S113799297**

Contact: CHRIS BAKER
Telephone: 7136257015
Mailing Name: Not reported
Mailing Address: 5151 SAN FELIPE
Mailing City,St,Zip: HOUSTON, TX 770560000
Gen County: Los Angeles
TSD EPA ID: CAD008364432
TSD County: Los Angeles
Waste Category: Not reported
Disposal Method: Storage, Bulking, And/Or Transfer Off Site--No Treatment/Reovery (H010-H129) Or (H131-H135)
Tons: 0.0015
Facility County: Not reported

envid: S113799297
Year: 2013
GEPAID: CAL000362161
Contact: CHRIS BAKER
Telephone: 7136257015
Mailing Name: Not reported
Mailing Address: 5151 SAN FELIPE
Mailing City,St,Zip: HOUSTON, TX 770560000
Gen County: Los Angeles
TSD EPA ID: CAD008364432
TSD County: Los Angeles
Waste Category: Not reported
Disposal Method: Storage, Bulking, And/Or Transfer Off Site--No Treatment/Reovery (H010-H129) Or (H131-H135)
Tons: 0.0095
Facility County: Not reported

envid: S113799297
Year: 2013
GEPAID: CAL000362161
Contact: CHRIS BAKER
Telephone: 7136257015
Mailing Name: Not reported
Mailing Address: 5151 SAN FELIPE
Mailing City,St,Zip: HOUSTON, TX 770560000
Gen County: Los Angeles
TSD EPA ID: CAD008364432
TSD County: Los Angeles
Waste Category: Not reported
Disposal Method: Storage, Bulking, And/Or Transfer Off Site--No Treatment/Reovery (H010-H129) Or (H131-H135)
Tons: 0.0225
Facility County: Not reported

envid: S113799297
Year: 2013
GEPAID: CAL000362161
Contact: CHRIS BAKER
Telephone: 7136257015
Mailing Name: Not reported
Mailing Address: 5151 SAN FELIPE
Mailing City,St,Zip: HOUSTON, TX 770560000
Gen County: Los Angeles

BED BATH & BEYOND #1032 (Continued) **S113799297**

TSD EPA ID: CAD008364432
TSD County: Los Angeles
Waste Category: Not reported
Disposal Method: Storage, Bulking, And/Or Transfer Off Site–No Treatment/Reovery (H010-H129) Or (H131-H135)
Tons: 0.021
Facility County: Not reported

Click this hyperlink while viewing on your computer to access
8 additional CA_HAZNET: record(s) in the EDR Site Report.

---

9 **1X HOWARD DROLLINGER** **CA HAZNET** **S112855020**
8819 SOUTH SEPULVEDA BLVD **N/A**
LOS ANGELES, CA 90045

HAZNET:
envid: S112855020
Year: 1994
GEPAID: CAC000943880
Contact: HOWARD DROLLINGER
Telephone: 0000000000
Mailing Name: Not reported
Mailing Address: 8929 SOUTH SEPULVEDA BLVD
Mailing City,St,Zip: LOS ANGELES, CA 900450000
Gen County: Not reported
TSD EPA ID: IRC957100891
TSD County: Not reported
Waste Category: Asbestos containing waste
Disposal Method: Disposal, Land Fill
Tons: 9.2708
Facility County: Los Angeles

---

9 **HFH LTD** **CA HAZNET** **S112926626**
8816 S SEPULVEDA BLVD **N/A**
LOS ANGELES, CA 90045

HAZNET:
envid: S112926626
Year: 2003
GEPAID: CAC002559628
Contact: DEMPSY YEAROUT
Telephone: 3105523167
Mailing Name: Not reported
Mailing Address: 8844 S SEPULVEDA BLVD
Mailing City,St,Zip: LOS ANGELES, CA 90045
Gen County: Not reported
TSD EPA ID: AZC950823111
TSD County: Not reported
Waste Category: Asbestos containing waste
Disposal Method: Not reported
Tons: 0.22
Facility County: Los Angeles

MAP FINDINGS

Map ID / Direction / Distance / Distance (ft.) | Site | Database(s) | EDR ID Number / EPA ID Number

9 **EDR US Hist Auto Stat** **1015662424**
8816 S SEPULVEDA BLVD **N/A**
LOS ANGELES, CA 90045

EDR Historical Auto Stations:
Name: MICKEY MOTORS AUTO BROKERS
Year: 2003
Address: 8816 S SEPULVEDA BLVD

Name: MICKEY MOTORS AUTO BROKERS
Year: 2007
Address: 8816 S SEPULVEDA BLVD

Name: MICKEY MOTORS AUTO BROKERS INC
Year: 2008
Address: 8816 S SEPULVEDA BLVD

---

9 **WESTSIDE PRESS** **CA HAZNET** **S113081942**
8800 S SEPULVEDA **N/A**
LOS ANGELES, CA 90045

HAZNET:
envid: S113081942
Year: 1999
GEPAID: CAL000148756
Contact: ROD TYLER
Telephone: 0000000000
Mailing Name: Not reported
Mailing Address: 8800 S SEPULVEDA BLVD STE 4
Mailing City,St,Zip: LOS ANGELES, CA 900454851
Gen County: Not reported
TSD EPA ID: CAT000613976
TSD County: Not reported
Waste Category: Photochemicals/photoprocessing waste
Disposal Method: Transfer Station
Tons: .0625
Facility County: Los Angeles

envid: S113081942
Year: 1998
GEPAID: CAL000148756
Contact: ROD TYLER
Telephone: 0000000000
Mailing Name: Not reported
Mailing Address: 8800 S SEPULVEDA BLVD STE 4
Mailing City,St,Zip: LOS ANGELES, CA 900454851
Gen County: Not reported
TSD EPA ID: CAT000613976
TSD County: Not reported
Waste Category: Photochemicals/photoprocessing waste
Disposal Method: Transfer Station
Tons: .0625
Facility County: Los Angeles

envid: S113081942
Year: 1997
GEPAID: CAL000148756
Contact: ROD TYLER
Telephone: 0000000000
Mailing Name: Not reported

WESTSIDE PRESS (Continued) S113081942

Mailing Address: 8800 S SEPULVEDA BLVD STE 4
Mailing City,St,Zip: LOS ANGELES, CA 900454851
Gen County: Not reported
TSD EPA ID: CAT000613976
TSD County: Not reported
Waste Category: Photochemicals/photoprocessing waste
Disposal Method: Transfer Station
Tons: .0625
Facility County: Los Angeles

envid: S113081942
Year: 1995
GEPAID: CAL000148756
Contact: ROD TYLER
Telephone: 0000000000
Mailing Name: Not reported
Mailing Address: 8800 S SEPULVEDA BLVD STE 4
Mailing City,St,Zip: LOS ANGELES, CA 900454851
Gen County: Not reported
TSD EPA ID: CAT000613976
TSD County: Not reported
Waste Category: Photochemicals/photoprocessing waste
Disposal Method: Transfer Station
Tons: .0667
Facility County: Los Angeles

---

9 **H P DRAWLINGER** CA HAZNET S112852393
8801 SEPULVEDA BLVD N/A
WESTCHESTER, CA 90045

HAZNET:
envid: S112852393
Year: 1995
GEPAID: CAC000912840
Contact: HP DRAWLINGER
Telephone: 0000000000
Mailing Name: Not reported
Mailing Address: 8929 SOUTH SEPULVEDA BLVD
Mailing City,St,Zip: WESTCHESTER, CA 900450000
Gen County: Not reported
TSD EPA ID: CAD067786749
TSD County: Not reported
Waste Category: Asbestos containing waste
Disposal Method: Disposal, Land Fill
Tons: .8428
Facility County: Los Angeles

MAP FINDINGS

Map ID
Direction
Distance
Distance (ft.) Site | Database(s) | EDR ID Number | EPA ID Number

9 **KREST FAMILY DENTAL & BRACES** CA HAZNET S113131062
8740 S SEPULVEDA BLVD STE 130 N/A
WESTCHESTER, CA 90045

HAZNET:
envid: S113131062
Year: 2011
GEPAID: CAL000280070
Contact: SAYDA LOPEZ - MANAGER
Telephone: 3104109494
Mailing Name: Not reported
Mailing Address: 4451 REDONDO BEACH BLVD
Mailing City,St,Zip: LAWNDALE, CA 902600000
Gen County: Not reported
TSD EPA ID: CAD044429835
TSD County: Not reported
Waste Category: Unspecified organic liquid mixture
Disposal Method: Storage, Bulking, And/Or Transfer Off Site--No Treatment/Reovery (H010-H129) Or (H131-H135)
Tons: 0.017
Facility County: Los Angeles

envid: S113131062
Year: 2010
GEPAID: CAL000280070
Contact: ARACELI ALLEN, ASST. MANAGER
Telephone: 3104109494
Mailing Name: Not reported
Mailing Address: 4451 REDONDO BEACH BLVD
Mailing City,St,Zip: LAWNDALE, CA 902600000
Gen County: Not reported
TSD EPA ID: CAD044429835
TSD County: Not reported
Waste Category: Unspecified organic liquid mixture
Disposal Method: Storage, Bulking, And/Or Transfer Off Site--No Treatment/Reovery (H010-H129) Or (H131-H135)
Tons: 0.017
Facility County: Los Angeles

---

9 **MERVYNS #0248** CA HAZNET S113128608
8739 S SEPULVEDA BLVD N/A
LOS ANGELES, CA 90045

HAZNET:
envid: S113128608
Year: 2003
GEPAID: CAL000275224
Contact: TARGET CORP ENVT'L SERVICES
Telephone: 6127611417
Mailing Name: Not reported
Mailing Address: 1000 NICOLLET MALL
Mailing City,St,Zip: MINNEAPOLIS, MN 554030000
Gen County: Not reported
TSD EPA ID: CAD009007626
TSD County: Not reported
Waste Category: Asbestos containing waste
Disposal Method: Disposal, Land Fill
Tons: 6.74
Facility County: Los Angeles

9 **MICHAEL'S CLEANERS** **CA HAZNET** **S113027429**
8736 S SEPULVEDA BLVD **N/A**
LOS ANGELES, CA 90045

HAZNET:

envid:	S113027429
Year:	1999
GEPAID:	CAL000016467
Contact:	CHIANG HENRY
Telephone:	0000000000
Mailing Name:	Not reported
Mailing Address:	8736 S SEPULVEDA BLVD
Mailing City,St,Zip:	LOS ANGELES, CA 900450000
Gen County:	Not reported
TSD EPA ID:	CAL000082530
TSD County:	Not reported
Waste Category:	Unspecified organic liquid mixture
Disposal Method:	Not reported
Tons:	.0250
Facility County:	Los Angeles

envid:	S113027429
Year:	1999
GEPAID:	CAL000016467
Contact:	CHIANG HENRY
Telephone:	0000000000
Mailing Name:	Not reported
Mailing Address:	8736 S SEPULVEDA BLVD
Mailing City,St,Zip:	LOS ANGELES, CA 900450000
Gen County:	Not reported
TSD EPA ID:	CAL000082530
TSD County:	Not reported
Waste Category:	Not reported
Disposal Method:	Not reported
Tons:	.0000
Facility County:	Los Angeles

---

9 **MICHAELS CLEANERS** **EDR US Hist Cleaners** **1009126985**
8736 S SEPULVEDA BLVD **N/A**
LOS ANGELES, CA 90000

EDR Historical Cleaners:

Name:	MICHAELS CLEANERS
Year:	1998
Type:	Not reported

---

9 **MICHAELS CLEANERS** **RCRA-SQG** **1000239094**
8736 S SEPULVEDA BLVD **CA DRYCLEANERS** **CAD981965080**
LOS ANGELES, CA 90045 **CA HAZNET**

RCRA-SQG:

Date form received by agency:	09/01/1996
Facility name:	MICHAELS CLEANERS
Facility address:	8736 S SEPULVEDA BLVD LOS ANGELES, CA 90045
EPA ID:	CAD981965080
Contact:	Not reported
Contact address:	Not reported

MAP FINDINGS

Map ID
Direction
Distance
Distance (ft.) Site | Database(s) | EDR ID Number | EPA ID Number

MICHAELS CLEANERS (Continued) **1000239094**

	Not reported
Contact country:	US
Contact telephone:	Not reported
Contact email:	Not reported
EPA Region:	09
Classification:	Small Small Quantity Generator
Description:	Handler: generates more than 100 and less than 1000 kg of hazardous waste during any calendar month and accumulates less than 6000 kg of hazardous waste at any time; or generates 100 kg or less of hazardous waste during any calendar month, and accumulates more than 1000 kg of hazardous waste at any time

Owner/Operator Summary:

Owner/operator name:	HENRY CHIANG
Owner/operator address:	NOT REQUIRED NOT REQUIRED, ME 99999
Owner/operator country:	Not reported
Owner/operator telephone:	(415) 555-1212
Legal status:	Private
Owner/Operator Type:	Owner
Owner/Op start date:	Not reported
Owner/Op end date:	Not reported

Owner/operator name:	NOT REQUIRED
Owner/operator address:	NOT REQUIRED NOT REQUIRED, ME 99999
Owner/operator country:	Not reported
Owner/operator telephone:	(415) 555-1212
Legal status:	Private
Owner/Operator Type:	Operator
Owner/Op start date:	Not reported
Owner/Op end date:	Not reported

Handler Activities Summary:

U.S. importer of hazardous waste:	No
Mixed waste (haz. and radioactive):	No
Recycler of hazardous waste:	No
Transporter of hazardous waste:	No
Treater, storer or disposer of HW:	No
Underground injection activity:	No
On-site burner exemption:	No
Furnace exemption:	No
Used oil fuel burner:	No
Used oil processor:	No
User oil refiner:	No
Used oil fuel marketer to burner:	No
Used oil Specification marketer:	No
Used oil transfer facility:	No
Used oil transporter:	No

Historical Generators:

Date form received by agency:	02/10/1987
Site name:	MICHAELS CLEANERS
Classification:	Large Quantity Generator
Violation Status:	No violations found

MICHAELS CLEANERS (Continued) **1000239094**

DRYCLEANERS:
- EPA Id: CAD981965080
- NAICS Code: 333312
- NAICS Description: Commercial Laundry, Drycleaning, and Pressing Machine Manufacturing
- SIC Code: 3582
- SIC Description: Commercial Laundry, Drycleaning and Pressing Machines
- Create Date: 07/03/1987
- Facility Active: No
- Inactive Date: 06/30/2002
- Facility Addr2: Not reported
- Owner Name: WU CHING CHIANG
- Owner Address: 8736 S SEPULVEDA BLVD
- Owner Address 2: Not reported
- Owner Telephone: 3106700606
- Contact Name: WU CHING CHIANG/OWNER
- Contact Address: 8736 S SEPULVEDA BLVD
- Contact Address 2: Not reported
- Contact Telephone: 3106700606
- Mailing Name: Not reported
- Mailing Address 1: 8736 S SEPULVEDA BLVD
- Mailing Address 2: Not reported
- Mailing City: LOS ANGELES
- Mailing State: CA
- Mailing Zip: 900450000
- Owner Fax: Not reported
- Region Code: Not reported

HAZNET:
- envid: 1000239094
- Year: 2002
- GEPAID: CAD981965080
- Contact: WU CHING CHIANG/OWNER
- Telephone: 3106700606
- Mailing Name: Not reported
- Mailing Address: 8736 S SEPULVEDA BLVD
- Mailing City,St,Zip: LOS ANGELES, CA 900450000
- Gen County: Not reported
- TSD EPA ID: CAD008302903
- TSD County: Not reported
- Waste Category: Halogenated solvents (chloroforms, methyl chloride, perchloroethylene, etc)
- Disposal Method: Recycler
- Tons: 0.12
- Facility County: Los Angeles

- envid: 1000239094
- Year: 2002
- GEPAID: CAD981965080
- Contact: WU CHING CHIANG/OWNER
- Telephone: 3106700606
- Mailing Name: Not reported
- Mailing Address: 8736 S SEPULVEDA BLVD
- Mailing City,St,Zip: LOS ANGELES, CA 900450000
- Gen County: Not reported
- TSD EPA ID: CAD008302903
- TSD County: Not reported

MICHAELS CLEANERS (Continued) **1000239094**

- Waste Category: Halogenated solvents (chloroforms, methyl chloride, perchloroethylene, etc)
- Disposal Method: Transfer Station
- Tons: 0.03
- Facility County: Los Angeles

- envid: 1000239094
- Year: 2002
- GEPAID: CAD981965080
- Contact: WU CHING CHIANG/OWNER
- Telephone: 3106700606
- Mailing Name: Not reported
- Mailing Address: 8736 S SEPULVEDA BLVD
- Mailing City,St,Zip: LOS ANGELES, CA 900450000
- Gen County: Not reported
- TSD EPA ID: CAD008302903
- TSD County: Not reported
- Waste Category: Halogenated solvents (chloroforms, methyl chloride, perchloroethylene, etc)
- Disposal Method: Not reported
- Tons: Not reported
- Facility County: Los Angeles

- envid: 1000239094
- Year: 2001
- GEPAID: CAD981965080
- Contact: WU CHING CHIANG/OWNER
- Telephone: 3106700606
- Mailing Name: Not reported
- Mailing Address: 8736 S SEPULVEDA BLVD
- Mailing City,St,Zip: LOS ANGELES, CA 900450000
- Gen County: Not reported
- TSD EPA ID: CAD008302903
- TSD County: Not reported
- Waste Category: Halogenated solvents (chloroforms, methyl chloride, perchloroethylene, etc)
- Disposal Method: Not reported
- Tons: 0
- Facility County: Los Angeles

- envid: 1000239094
- Year: 2001
- GEPAID: CAD981965080
- Contact: WU CHING CHIANG/OWNER
- Telephone: 3106700606
- Mailing Name: Not reported
- Mailing Address: 8736 S SEPULVEDA BLVD
- Mailing City,St,Zip: LOS ANGELES, CA 900450000
- Gen County: Not reported
- TSD EPA ID: CAD008302903
- TSD County: Not reported
- Waste Category: Halogenated solvents (chloroforms, methyl chloride, perchloroethylene, etc)
- Disposal Method: Recycler
- Tons: 0.13
- Facility County: Los Angeles

MICHAELS CLEANERS (Continued) **1000239094**

Click this hyperlink while viewing on your computer to access
7 additional CA_HAZNET: record(s) in the EDR Site Report.

---

10 **LOS ANGELES WORLD AIRPORT** **CA HAZNET** **S112953251**
8800-8804 RAMSGATE AVE UNITS A,B,C **N/A**
LOS ANGELES, CA 90045

HAZNET:

envid:	S112953251
Year:	2006
GEPAID:	CAC002603280
Contact:	DOROTHY ALEXANDER
Telephone:	3106467444
Mailing Name:	Not reported
Mailing Address:	7301 WORLD WAY W
Mailing City,St,Zip:	LOS ANGELES, CA 900455828
Gen County:	Not reported
TSD EPA ID:	AZC950823111
TSD County:	Not reported
Waste Category:	Other inorganic solid waste
Disposal Method:	Disposal, Land Fill
Tons:	0.04
Facility County:	Los Angeles

envid:	S112953251
Year:	2006
GEPAID:	CAC002603280
Contact:	DOROTHY ALEXANDER
Telephone:	3106467444
Mailing Name:	Not reported
Mailing Address:	7301 WORLD WAY W
Mailing City,St,Zip:	LOS ANGELES, CA 900455828
Gen County:	Not reported
TSD EPA ID:	CAD009007626
TSD County:	Not reported
Waste Category:	Asbestos containing waste
Disposal Method:	Disposal, Land Fill
Tons:	0.42
Facility County:	Los Angeles

envid:	S112953251
Year:	2006
GEPAID:	CAC002603280
Contact:	DOROTHY ALEXANDER
Telephone:	3106467444
Mailing Name:	Not reported
Mailing Address:	7301 WORLD WAY W
Mailing City,St,Zip:	LOS ANGELES, CA 900455828
Gen County:	Not reported
TSD EPA ID:	AZC950823111
TSD County:	Not reported
Waste Category:	Other inorganic solid waste
Disposal Method:	Disposal, Land Fill
Tons:	0.07
Facility County:	Los Angeles

MAP FINDINGS

Map ID
Direction
Distance
Distance (ft.) Site | Database(s) | EDR ID Number | EPA ID Number

11 **GARY SMALL** **CA HAZNET** **S112933985**
8912 READING AVE **N/A**
LOS ANGELES, CA 90045

HAZNET:

envid:	S112933985
Year:	2003
GEPAID:	CAC002571997
Contact:	GARY SMALL
Telephone:	3103911557
Mailing Name:	Not reported
Mailing Address:	11282 WASHINGTON BLVD STE 205
Mailing City,St,Zip:	CULVER CITY, CA 90230
Gen County:	Not reported
TSD EPA ID:	CAD009007626
TSD County:	Not reported
Waste Category:	Asbestos containing waste
Disposal Method:	Disposal, Land Fill
Tons:	0.16
Facility County:	Los Angeles

---

11 **LOS ANGELES WORLD AIRPORTS** **CA HAZNET** **S112952049**
8893-8899 READING AVE **N/A**
LOS ANGELES, CA 90045

HAZNET:

envid:	S112952049
Year:	2006
GEPAID:	CAC002601348
Contact:	DOROTHY ALEXANDER
Telephone:	3106467444
Mailing Name:	Not reported
Mailing Address:	7301 WORLD WAY W FL 4
Mailing City,St,Zip:	LOS ANGELES, CA 900455828
Gen County:	Not reported
TSD EPA ID:	AZC950823111
TSD County:	Not reported
Waste Category:	Other inorganic solid waste
Disposal Method:	Not reported
Tons:	0.33
Facility County:	Los Angeles

envid:	S112952049
Year:	2006
GEPAID:	CAC002601348
Contact:	DOROTHY ALEXANDER
Telephone:	3106467444
Mailing Name:	Not reported
Mailing Address:	7301 WORLD WAY W FL 4
Mailing City,St,Zip:	LOS ANGELES, CA 900455828
Gen County:	Not reported
TSD EPA ID:	CAD009007626
TSD County:	Not reported
Waste Category:	Asbestos containing waste
Disposal Method:	Disposal, Land Fill
Tons:	0.25
Facility County:	Los Angeles

envid:	S112952049
Year:	2006

LOS ANGELES WORLD AIRPORTS (Continued) **S112952049**

GEPAID: CAC002601348
Contact: DOROTHY ALEXANDER
Telephone: 3106467444
Mailing Name: Not reported
Mailing Address: 7301 WORLD WAY W FL 4
Mailing City,St,Zip: LOS ANGELES, CA 900455828
Gen County: Not reported
TSD EPA ID: CAD009007626
TSD County: Not reported
Waste Category: Asbestos containing waste
Disposal Method: Disposal, Land Fill
Tons: 0.16
Facility County: Los Angeles

envid: S112952049
Year: 2006
GEPAID: CAC002601348
Contact: DOROTHY ALEXANDER
Telephone: 3106467444
Mailing Name: Not reported
Mailing Address: 7301 WORLD WAY W FL 4
Mailing City,St,Zip: LOS ANGELES, CA 900455828
Gen County: Not reported
TSD EPA ID: AZC950823111
TSD County: Not reported
Waste Category: Other inorganic solid waste
Disposal Method: Disposal, Land Fill
Tons: 0.33
Facility County: Los Angeles

envid: S112952049
Year: 2006
GEPAID: CAC002601348
Contact: DOROTHY ALEXANDER
Telephone: 3106467444
Mailing Name: Not reported
Mailing Address: 7301 WORLD WAY W FL 4
Mailing City,St,Zip: LOS ANGELES, CA 900455828
Gen County: Not reported
TSD EPA ID: AZC950823111
TSD County: Not reported
Waste Category: Other inorganic solid waste
Disposal Method: Disposal, Land Fill
Tons: 2.52
Facility County: Los Angeles

Click this hyperlink while viewing on your computer to access
3 additional CA_HAZNET: record(s) in the EDR Site Report.

12 **SERVICE BY AIR** **CA HAZNET** **S113460431**
8801 BELLANCA AVE **N/A**
LOS ANGELES, CA 90045

HAZNET:
envid: S113460431
Year: 2010
GEPAID: CAC002653787
Contact: BRIAN MCMULLIN
Telephone: 8003081499
Mailing Name: Not reported
Mailing Address: 8801 BELLANCA AVE
Mailing City,St,Zip: LOS ANGELES, CA 90045
Gen County: Not reported
TSD EPA ID: NVT330010000
TSD County: Not reported
Waste Category: Waste oil and mixed oil
Disposal Method: Other Recovery Of Reclamation For Reuse Including Acid Regeneration, Organics Recovery Ect
Tons: 0.229
Facility County: Los Angeles

---

12 **KUEHNE AND NAGEL INC** **RCRA-SQG** **1000242927**
8801 BELLANCA AVE **CAD982502684**
LOS ANGELES, CA 90045

RCRA-SQG:
Date form received by agency: 09/01/1996
Facility name: KUEHNE AND NAGEL INC
Facility address: 8801 BELLANCA AVE
LOS ANGELES, CA 90045
EPA ID: CAD982502684
Contact: Not reported
Contact address: Not reported
Not reported
Contact country: US
Contact telephone: Not reported
Contact email: Not reported
EPA Region: 09
Classification: Small Small Quantity Generator
Description: Handler: generates more than 100 and less than 1000 kg of hazardous waste during any calendar month and accumulates less than 6000 kg of hazardous waste at any time; or generates 100 kg or less of hazardous waste during any calendar month, and accumulates more than 1000 kg of hazardous waste at any time

Owner/Operator Summary:
Owner/operator name: NOT REQUIRED
Owner/operator address: NOT REQUIRED
NOT REQUIRED, ME 99999
Owner/operator country: Not reported
Owner/operator telephone: (415) 555-1212
Legal status: Private
Owner/Operator Type: Operator
Owner/Op start date: Not reported
Owner/Op end date: Not reported

Owner/operator name: KUEHNE AND NAGEL
Owner/operator address: NOT REQUIRED

KUEHNE AND NAGEL INC (Continued) **1000242927**

NOT REQUIRED, ME 99999
Owner/operator country: Not reported
Owner/operator telephone: (415) 555-1212
Legal status: Private
Owner/Operator Type: Owner
Owner/Op start date: Not reported
Owner/Op end date: Not reported

Handler Activities Summary:
U.S. importer of hazardous waste: No
Mixed waste (haz. and radioactive): No
Recycler of hazardous waste: No
Transporter of hazardous waste: No
Treater, storer or disposer of HW: No
Underground injection activity: No
On-site burner exemption: No
Furnace exemption: No
Used oil fuel burner: No
Used oil processor: No
User oil refiner: No
Used oil fuel marketer to burner: No
Used oil Specification marketer: No
Used oil transfer facility: No
Used oil transporter: No

Historical Generators:
Date form received by agency: 06/02/1989
Site name: KUEHNE AND NAGEL INC
Classification: Large Quantity Generator

Violation Status: No violations found

---

12 **M O AIR** **CA HAZNET** **S112862044**
8840 BELLANCA AVE **N/A**
LOS ANGELES, CA 90045

HAZNET:
envid: S112862044
Year: 1995
GEPAID: CAC001036112
Contact: M O AIR
Telephone: 0000000000
Mailing Name: Not reported
Mailing Address: 4940 W 147TH ST
Mailing City,St,Zip: HAWTHORNE, CA 902500000
Gen County: Not reported
TSD EPA ID: CAT080014079
TSD County: Not reported
Waste Category: Laboratory waste chemicals
Disposal Method: Transfer Station
Tons: .0300
Facility County: Los Angeles

envid: S112862044
Year: 1995
GEPAID: CAC001036112
Contact: M O AIR
Telephone: 0000000000

M O AIR (Continued) **S112862044**

Mailing Name: Not reported
Mailing Address: 4940 W 147TH ST
Mailing City,St,Zip: HAWTHORNE, CA 902500000
Gen County: Not reported
TSD EPA ID: CAT080014079
TSD County: Not reported
Waste Category: Laboratory waste chemicals
Disposal Method: Not reported
Tons: .0300
Facility County: Los Angeles

---

12 **D S D TRUCKING** **CA HAZNET** **S113114422**
8840 BELLANCA AVE **N/A**
LOS ANGELES, CA 90045

HAZNET:
envid: S113114422
Year: 2002
GEPAID: CAL000226233
Contact: MULENGA MWELWA
Telephone: 3103381210
Mailing Name: Not reported
Mailing Address: 8840 BELLANCA AVE
Mailing City,St,Zip: LOS ANGELES, CA 900450000
Gen County: Not reported
TSD EPA ID: CAD099452708
TSD County: Not reported
Waste Category: Waste oil and mixed oil
Disposal Method: Recycler
Tons: 1.04
Facility County: Los Angeles

---

13 **AUSTIN DUMAS** **CA HAZNET** **S113463663**
8710 BELFORD AVE APT 216B **N/A**
LOS ANGELES, CA 90045

HAZNET:
envid: S113463663
Year: 2010
GEPAID: CAC002659138
Contact: AUSTIN DUMAS
Telephone: 7023402500
Mailing Name: Not reported
Mailing Address: 8710 BELFORD AVE APT 216B
Mailing City,St,Zip: LOS ANGELES, CA 90045
Gen County: Not reported
TSD EPA ID: NVT330010000
TSD County: Not reported
Waste Category: Other inorganic solid waste
Disposal Method: Landfill Or Surface Impoundment That Will Be Closed As Landfill(To Include On-Site Treatment And/Or Stabilization)
Tons: 0.0125
Facility County: Los Angeles

14 **SAINT PATRICK DAY ASSOCIATES** **CA HAZNET** **S112980728**
1010 W HILLCREST BLVD **N/A**
INGLEWOOD, CA 90301

HAZNET:

envid:	S112980728
Year:	2009
GEPAID:	CAC002646825
Contact:	SUE WATERS
Telephone:	3106456900
Mailing Name:	Not reported
Mailing Address:	1010 W HILLCREST BLVD
Mailing City,St,Zip:	INGLEWOOD, CA 903012020
Gen County:	Not reported
TSD EPA ID:	CAD099452708
TSD County:	Not reported
Waste Category:	Waste oil and mixed oil
Disposal Method:	Other Recovery Of Reclamation For Reuse Including Acid Regeneration, Organics Recovery Ect
Tons:	0.57
Facility County:	Los Angeles

14 **MOSIER RESTORATION, ROBERT MOSIER JR. DB** **CA HAZNET** **S113051156**
1020 W HILLCREST **N/A**
INGLEWOOD, CA 90301

HAZNET:

envid:	S113051156
Year:	2013
GEPAID:	CAL000076958
Contact:	ROBERT MOSIER
Telephone:	3106702884
Mailing Name:	Not reported
Mailing Address:	1020 W HILLCREST BLVD
Mailing City,St,Zip:	INGLEWOOD, CA 903012020
Gen County:	Los Angeles
TSD EPA ID:	CAD008252405
TSD County:	Los Angeles
Waste Category:	Not reported
Disposal Method:	Storage, Bulking, And/Or Transfer Off Site--No Treatment/Reovery (H010-H129) Or (H131-H135)
Tons:	0.05
Facility County:	Not reported

envid:	S113051156
Year:	2013
GEPAID:	CAL000076958
Contact:	ROBERT MOSIER
Telephone:	3106702884
Mailing Name:	Not reported
Mailing Address:	1020 W HILLCREST BLVD
Mailing City,St,Zip:	INGLEWOOD, CA 903012020
Gen County:	Los Angeles
TSD EPA ID:	CAT080013352
TSD County:	Los Angeles
Waste Category:	Not reported
Disposal Method:	Other Recovery Of Reclamation For Reuse Including Acid Regeneration, Organics Recovery Ect
Tons:	0.21
Facility County:	Not reported

MOSIER RESTORATION, ROBERT MOSIER JR. DB (Continued) **S113051156**

envid:	S113051156
Year:	2012
GEPAID:	CAL000076958
Contact:	ROBERT MOSIER
Telephone:	3106702884
Mailing Name:	Not reported
Mailing Address:	1020 W HILLCREST BLVD
Mailing City,St,Zip:	INGLEWOOD, CA 903012020
Gen County:	Los Angeles
TSD EPA ID:	CAT080013352
TSD County:	Los Angeles
Waste Category:	Not reported
Disposal Method:	Fuel Blending Prior To Energy Recovery At Another Site
Tons:	0.02085
Facility County:	Los Angeles

envid:	S113051156
Year:	2011
GEPAID:	CAL000076958
Contact:	ROBERT MOSIER
Telephone:	3106702884
Mailing Name:	Not reported
Mailing Address:	1020 W HILLCREST BLVD
Mailing City,St,Zip:	INGLEWOOD, CA 903012020
Gen County:	Not reported
TSD EPA ID:	CAT080013352
TSD County:	Not reported
Waste Category:	Unspecified organic liquid mixture
Disposal Method:	Fuel Blending Prior To Energy Recovery At Another Site
Tons:	0.17
Facility County:	Los Angeles

envid:	S113051156
Year:	2011
GEPAID:	CAL000076958
Contact:	ROBERT MOSIER
Telephone:	3106702884
Mailing Name:	Not reported
Mailing Address:	1020 W HILLCREST BLVD
Mailing City,St,Zip:	INGLEWOOD, CA 903012020
Gen County:	Not reported
TSD EPA ID:	CAT080013352
TSD County:	Not reported
Waste Category:	Unspecified aqueous solution
Disposal Method:	Other Recovery Of Reclamation For Reuse Including Acid Regeneration, Organics Recovery Ect
Tons:	0.231
Facility County:	Los Angeles

Click this hyperlink while viewing on your computer to access
25 additional CA_HAZNET: record(s) in the EDR Site Report.

14 **MICROPLATE CO INC** **CA HAZNET** **S112999324**
1013 W HILLCREST BLVD **N/A**
INGLEWOOD, CA 90301

HAZNET:

envid:	S112999324
Year:	2013
GEPAID:	CAD008336117
Contact:	RICARDO FLORES VICE PRESIDENT
Telephone:	3102161086
Mailing Name:	Not reported
Mailing Address:	1013 W HILLCREST BLVD
Mailing City,St,Zip:	INGLEWOOD, CA 903010000
Gen County:	Los Angeles
TSD EPA ID:	2-IV-55-11
TSD County:	Not reported
Waste Category:	Not reported
Disposal Method:	Other Recovery Of Reclamation For Reuse Including Acid Regeneration, Organics Recovery Ect
Tons:	0.2085
Facility County:	Not reported

envid:	S112999324
Year:	2013
GEPAID:	CAD008336117
Contact:	RICARDO FLORES VICE PRESIDENT
Telephone:	3102161086
Mailing Name:	Not reported
Mailing Address:	1013 W HILLCREST BLVD
Mailing City,St,Zip:	INGLEWOOD, CA 903010000
Gen County:	Los Angeles
TSD EPA ID:	NVT330010000
TSD County:	99
Waste Category:	Not reported
Disposal Method:	Landfill Or Surface Impoundment That Will Be Closed As Landfill(To Include On-Site Treatment And/Or Stabilization)
Tons:	0.6255
Facility County:	Not reported

envid:	S112999324
Year:	2013
GEPAID:	CAD008336117
Contact:	RICARDO FLORES VICE PRESIDENT
Telephone:	3102161086
Mailing Name:	Not reported
Mailing Address:	1013 W HILLCREST BLVD
Mailing City,St,Zip:	INGLEWOOD, CA 903010000
Gen County:	Los Angeles
TSD EPA ID:	NVT330010000
TSD County:	99
Waste Category:	Not reported
Disposal Method:	Landfill Or Surface Impoundment That Will Be Closed As Landfill(To Include On-Site Treatment And/Or Stabilization)
Tons:	2.919
Facility County:	Not reported

envid:	S112999324
Year:	2013
GEPAID:	CAD008336117

MICROPLATE CO INC (Continued) **S112999324**

Contact:	RICARDO FLORES VICE PRESIDENT
Telephone:	3102161086
Mailing Name:	Not reported
Mailing Address:	1013 W HILLCREST BLVD
Mailing City,St,Zip:	INGLEWOOD, CA 903010000
Gen County:	Los Angeles
TSD EPA ID:	NVT330010000
TSD County:	99
Waste Category:	Not reported
Disposal Method:	Other Recovery Of Reclamation For Reuse Including Acid Regeneration, Organics Recovery Ect
Tons:	0.2085
Facility County:	Not reported

envid:	S112999324
Year:	2013
GEPAID:	CAD008336117
Contact:	RICARDO FLORES VICE PRESIDENT
Telephone:	3102161086
Mailing Name:	Not reported
Mailing Address:	1013 W HILLCREST BLVD
Mailing City,St,Zip:	INGLEWOOD, CA 903010000
Gen County:	Los Angeles
TSD EPA ID:	NVT330010000
TSD County:	99
Waste Category:	Not reported
Disposal Method:	Landfill Or Surface Impoundment That Will Be Closed As Landfill(To Include On-Site Treatment And/Or Stabilization)
Tons:	1.95
Facility County:	Not reported

Click this hyperlink while viewing on your computer to access
68 additional CA_HAZNET: record(s) in the EDR Site Report.

14 **MULTICHROME/ MICROPLATE CO, INC** **RCRA-LQG** **1000367800**
1013 W HILLCREST BLVD **CA HIST UST** **CAD008336117**
INGLEWOOD, CA 90301

RCRA-LQG:

Date form received by agency:	08/30/2010
Facility name:	MULTICHROME/ MICROPLATE CO, INC
Facility address:	1013 W HILLCREST BLVD INGLEWOOD, CA 90301
EPA ID:	CAD008336117
Mailing address:	W HILLCREST BLVD INGLEWOOD, CA 90301
Contact:	RICARDO FLORES
Contact address:	W HILLCREST BLVD INGLEWOOD, CA 90301
Contact country:	US
Contact telephone:	(310) 428-4832
Contact email:	RMFLORES@COMCAST.NET
EPA Region:	09
Classification:	Large Quantity Generator
Description:	Handler: generates 1,000 kg or more of hazardous waste during any calendar month; or generates more than 1 kg of acutely hazardous waste during any calendar month; or generates more than 100 kg of any residue or contaminated soil, waste or other debris resulting from the

MULTICHROME/ MICROPLATE CO, INC (Continued) **1000367800**

cleanup of a spill, into or on any land or water, of acutely hazardous waste during any calendar month; or generates 1 kg or less of acutely hazardous waste during any calendar month, and accumulates more than 1 kg of acutely hazardous waste at any time; or generates 100 kg or less of any residue or contaminated soil, waste or other debris resulting from the cleanup of a spill, into or on any land or water, of acutely hazardous waste during any calendar month, and accumulates more than 100 kg of that material at any time

Owner/Operator Summary:
Owner/operator name: STEVEN PETERMAN
Owner/operator address: Not reported
Not reported
Owner/operator country: Not reported
Owner/operator telephone: Not reported
Legal status: Private
Owner/Operator Type: Operator
Owner/Op start date: 10/01/1994
Owner/Op end date: Not reported

Owner/operator name: MICROPLATE COMPANY INC
Owner/operator address: NOT REQUIRED
NOT REQUIRED, ME 99999
Owner/operator country: Not reported
Owner/operator telephone: (415) 555-1212
Legal status: Private
Owner/Operator Type: Owner
Owner/Op start date: Not reported
Owner/Op end date: Not reported

Owner/operator name: STEVE PETERMAN
Owner/operator address: FIJI WAY
MARINA DEL REY, CA 90292
Owner/operator country: Not reported
Owner/operator telephone: (310) 822-2198
Legal status: Private
Owner/Operator Type: Owner
Owner/Op start date: 01/01/1995
Owner/Op end date: Not reported

Owner/operator name: NOT REQUIRED
Owner/operator address: NOT REQUIRED
NOT REQUIRED, ME 99999
Owner/operator country: Not reported
Owner/operator telephone: (415) 555-1212
Legal status: Private
Owner/Operator Type: Operator
Owner/Op start date: Not reported
Owner/Op end date: Not reported

Handler Activities Summary:
U.S. importer of hazardous waste: No
Mixed waste (haz. and radioactive): No
Recycler of hazardous waste: No
Transporter of hazardous waste: No
Treater, storer or disposer of HW: No

MAP FINDINGS

Map ID
Direction
Distance
Distance (ft.) Site | Database(s) | EDR ID Number | EPA ID Number

MULTICHROME/ MICROPLATE CO, INC (Continued) **1000367800**

Underground injection activity: No
On-site burner exemption: No
Furnace exemption: No
Used oil fuel burner: No
Used oil processor: No
User oil refiner: No
Used oil fuel marketer to burner: No
Used oil Specification marketer: No
Used oil transfer facility: No
Used oil transporter: No

. Waste code: D002
. Waste name: CORROSIVE WASTE

. Waste code: D006
. Waste name: CADMIUM

. Waste code: D007
. Waste name: CHROMIUM

. Waste code: D008
. Waste name: LEAD

. Waste code: F008
. Waste name: PLATING BATH RESIDUES FROM THE BOTTOM OF PLATING BATHS FROM ELECTROPLATING OPERATIONS IN WHICH CYANIDES ARE USED IN THE PROCESS.

Historical Generators:
Date form received by agency: 09/01/1996
Site name: MICROPLATE CO INC
Classification: Small Quantity Generator

Date form received by agency: 08/08/1980
Site name: MICROPLATE CO INC
Classification: Large Quantity Generator

Violation Status: No violations found

HIST UST:
Region: STATE
Facility ID: 00000047219
Facility Type: Other
Other Type: ELECTROPLATING
Contact Name: DANIEL CUNNINGHAM
Telephone: 2137765686
Owner Name: MICROPLATE COMPANY, INC.
Owner Address: 1013 W. HILLCREST BLVD.
Owner City,St,Zip: INGLEWOOD, CA 90301
Total Tanks: 0002

Tank Num: 001
Container Num: 1
Year Installed: 1964
Tank Capacity: 00000400
Tank Used for: WASTE
Type of Fuel: Not reported
Container Construction Thickness: 2

MULTICHROME/ MICROPLATE CO, INC (Continued) — **1000367800**

Leak Detection: Visual

Tank Num: 002
Container Num: 2
Year Installed: 1984
Tank Capacity: 00000050
Tank Used for: WASTE
Type of Fuel: Not reported
Container Construction Thickness: 2
Leak Detection: Visual

---

14 **KP PROPERTIES** — **CA HAZNET** — **S112944931**
575 S HINDRY AVE — **N/A**
INGLEWOOD, CA 90301

HAZNET:
envid: S112944931
Year: 2005
GEPAID: CAC002589439
Contact: SEBASTIAN OPFFER
Telephone: 3109197118
Mailing Name: Not reported
Mailing Address: PO BOX 593
Mailing City,St,Zip: INGLEWOOD, CA 90307
Gen County: Not reported
TSD EPA ID: AZC950823111
TSD County: Not reported
Waste Category: Asbestos containing waste
Disposal Method: Not reported
Tons: 25.28
Facility County: Los Angeles

---

15 **LOS ANGELES WORLD AIRPORT** — **CA HAZNET** — **S112953252**
8918 YORKTOWN AVE — **N/A**
LOS ANGELES, CA 90045

HAZNET:
envid: S112953252
Year: 2006
GEPAID: CAC002603281
Contact: DOROTHY ALEXANDER
Telephone: 3106467444
Mailing Name: Not reported
Mailing Address: 7301 WORLD WAY W
Mailing City,St,Zip: LOS ANGELES, CA 900455828
Gen County: Not reported
TSD EPA ID: AZC950823111
TSD County: Not reported
Waste Category: Other inorganic solid waste
Disposal Method: Disposal, Land Fill
Tons: 0.05
Facility County: Los Angeles

MAP FINDINGS

Map ID / Direction / Distance / Distance (ft.) | Site | Database(s) | EDR ID Number / EPA ID Number

16 **AMERFORD F M S INC** — **CA HAZNET** — **S112894193**
714 S ISIS UNIT C — **N/A**
INGLEWOOD, CA 90301

HAZNET:
envid: S112894193
Year: 1999
GEPAID: CAC001476624
Contact: AMERFORD F M S INC
Telephone: 0000000000
Mailing Name: Not reported
Mailing Address: 714 S ISIS UNIT C
Mailing City,St,Zip: INGLEWOOD, CA 903010000
Gen County: Not reported
TSD EPA ID: CAD008364432
TSD County: Not reported
Waste Category: Other organic solids
Disposal Method: Treatment, Incineration
Tons: .0500
Facility County: Los Angeles

---

16 — **CA CHMIRS** — **S109040219**
640 ISIS — **N/A**
WESTCHESTER, CA

CHMIRS:
OES Incident Number: 06-2063
OES notification: 04/06/2006
OES Date: Not reported
OES Time: Not reported
Incident Date: Not reported
Date Completed: Not reported
Property Use: Not reported
Agency Id Number: Not reported
Agency Incident Number: Not reported
Time Notified: Not reported
Time Completed: Not reported
Surrounding Area: Not reported
Estimated Temperature: Not reported
Property Management: Not reported
More Than Two Substances Involved?: Not reported
Resp Agncy Personel # Of Decontaminated: Not reported
Responding Agency Personel # Of Injuries: Not reported
Responding Agency Personel # Of Fatalities: Not reported
Others Number Of Decontaminated: Not reported
Others Number Of Injuries: Not reported
Others Number Of Fatalities: Not reported
Vehicle Make/year: Not reported
Vehicle License Number: Not reported
Vehicle State: Not reported
Vehicle Id Number: Not reported
CA DOT PUC/ICC Number: Not reported
Company Name: Not reported
Reporting Officer Name/ID: Not reported
Report Date: Not reported
Facility Telephone: Not reported
Waterway Involved: Not reported
Waterway: Pacific Ocean
Spill Site: Not reported
Cleanup By: Unknown

(Continued) **S109040219**

Containment:	Not reported
What Happened:	Not reported
Type:	Not reported
Measure:	Not reported
Other:	Not reported
Date/Time:	Not reported
Year:	2006
Agency:	NRC
Incident Date:	4/6/2006 12:00:00 AM
Admin Agency:	Not reported
Amount:	Not reported
Contained:	Unknown
Site Type:	Merchant/Business
E Date:	Not reported
Substance:	Bleach
BBLS:	6
Gallons:	0.000000
Unknown:	0
Substance #2:	Not reported
Substance #3:	Not reported
Evacuations:	0
Number of Injuries:	0
Number of Fatalities:	0
#1 Pipeline:	Not reported
#2 Pipeline:	Not reported
#3 Pipeline:	Not reported
#1 Vessel >= 300 Tons:	Not reported
#2 Vessel >= 300 Tons:	Not reported
#3 Vessel >= 300 Tons:	Not reported
Evacs:	Not reported
Injuries:	Not reported
Fatals:	Not reported
Comments:	Not reported
Description:	A business (tide line) that sells sea shells is dumping large amounts of leach directly into the drain that leads to the ocean.

---

16 **BIEBER LIGHTING** **CA HIST UST** **U001563781**
626 ISIS AVE **N/A**
INGLEWOOD, CA 90301

HIST UST:

Region:	STATE
Facility ID:	00000005134
Facility Type:	Other
Other Type:	LIGHTING ASSEMBLER F
Contact Name:	LARRY BIEBER
Telephone:	2137764744
Owner Name:	BIEBER LIGHTING CORPORATION
Owner Address:	626 ISIS AVE.
Owner City,St,Zip:	INGLEWOOD, CA 90301
Total Tanks:	0002
Tank Num:	001
Container Num:	1
Year Installed:	1981
Tank Capacity:	00008500
Tank Used for:	PRODUCT

BIEBER LIGHTING (Continued) **U001563781**

Type of Fuel:	REGULAR
Container Construction Thickness:	Not reported
Leak Detection:	Stock Inventor
Tank Num:	002
Container Num:	2
Year Installed:	1981
Tank Capacity:	00000500
Tank Used for:	PRODUCT
Type of Fuel:	REGULAR
Container Construction Thickness:	Not reported
Leak Detection:	Stock Inventor

---

16 **BRITISH CAR SERVICE INC** **CA HAZNET** **S113131571**
644 S ISIS AVE **N/A**
LOS ANGELES, CA 90301

HAZNET:

envid:	S113131571
Year:	2013
GEPAID:	CAL000281177
Contact:	BEVERLY MILLS
Telephone:	3102163400
Mailing Name:	Not reported
Mailing Address:	644 S ISIS AVE
Mailing City,St,Zip:	LOS ANGELES, CA 903010000
Gen County:	Los Angeles
TSD EPA ID:	CAT080013352
TSD County:	Los Angeles
Waste Category:	Not reported
Disposal Method:	Other Recovery Of Reclamation For Reuse Including Acid Regeneration, Organics Recovery Ect
Tons:	1.26
Facility County:	Not reported
envid:	S113131571
Year:	2013
GEPAID:	CAL000281177
Contact:	BEVERLY MILLS
Telephone:	3102163400
Mailing Name:	Not reported
Mailing Address:	644 S ISIS AVE
Mailing City,St,Zip:	LOS ANGELES, CA 903010000
Gen County:	Los Angeles
TSD EPA ID:	CAT080013352
TSD County:	Los Angeles
Waste Category:	Not reported
Disposal Method:	Other Recovery Of Reclamation For Reuse Including Acid Regeneration, Organics Recovery Ect
Tons:	2.2935
Facility County:	Not reported
envid:	S113131571
Year:	2012
GEPAID:	CAL000281177
Contact:	BEVERLY MILLS
Telephone:	3102163400
Mailing Name:	Not reported

BRITISH CAR SERVICE INC (Continued) **S113131571**

Mailing Address: 644 S ISIS AVE
Mailing City,St,Zip: LOS ANGELES, CA 903010000
Gen County: Los Angeles
TSD EPA ID: CAT080013352
TSD County: Los Angeles
Waste Category: Not reported
Disposal Method: Other Recovery Of Reclamation For Reuse Including Acid Regeneration, Organics Recovery Ect
Tons: 3.5028
Facility County: Los Angeles

envid: S113131571
Year: 2011
GEPAID: CAL000281177
Contact: BEVERLY MILLS
Telephone: 3102163400
Mailing Name: Not reported
Mailing Address: 644 S ISIS AVE
Mailing City,St,Zip: LOS ANGELES, CA 903010000
Gen County: Not reported
TSD EPA ID: CAT080013352
TSD County: Not reported
Waste Category: Oil/water separation sludge
Disposal Method: Other Recovery Of Reclamation For Reuse Including Acid Regeneration, Organics Recovery Ect
Tons: 3.7113
Facility County: Los Angeles

envid: S113131571
Year: 2010
GEPAID: CAL000281177
Contact: BEVERLY MILLS
Telephone: 3102163400
Mailing Name: Not reported
Mailing Address: 644 S ISIS AVE
Mailing City,St,Zip: LOS ANGELES, CA 903010000
Gen County: Not reported
TSD EPA ID: CAT080013352
TSD County: Not reported
Waste Category: Oil/water separation sludge
Disposal Method: Other Recovery Of Reclamation For Reuse Including Acid Regeneration, Organics Recovery Ect
Tons: 2.919
Facility County: Los Angeles

Click this hyperlink while viewing on your computer to access
4 additional CA_HAZNET: record(s) in the EDR Site Report.

MAP FINDINGS

Map ID
Direction
Distance
Distance (ft.) Site | Database(s) | EDR ID Number | EPA ID Number

16 **EDR US Hist Auto Stat** **1015588837**
644 ISIS AVE **N/A**
INGLEWOOD, CA 90301

EDR Historical Auto Stations:
Name: BRITISH CAR SERVICE
Year: 2005
Address: 644 ISIS AVE

Name: BRITISH CAR SERVICE
Year: 2006
Address: 644 ISIS AVE

Name: BRITISH CAR SERVICE
Year: 2007
Address: 644 ISIS AVE

Name: BRITISH CAR SERVICE
Year: 2008
Address: 644 ISIS AVE

Name: BRITISH CAR SVC
Year: 2010
Address: 644 ISIS AVE

Name: BRITISH CAR SERVICE
Year: 2011
Address: 644 ISIS AVE

Name: BRITISH CAR SERVICE
Year: 2012
Address: 644 ISIS AVE

16 **BIEBER LIGHTING CORP** **CA HAZNET** **S113024964**
626 ISIS AVE **N/A**
INGLEWOOD, CA 90301

HAZNET:
envid: S113024964
Year: 2004
GEPAID: CAL000009725
Contact: HAKIM CARTER
Telephone: 3106456789
Mailing Name: Not reported
Mailing Address: 626 ISIS AVE
Mailing City,St,Zip: INGLEWOOD, CA 903012911
Gen County: Not reported
TSD EPA ID: WAD991281767
TSD County: Not reported
Waste Category: Off-specification, aged or surplus organics
Disposal Method: Recycler
Tons: 11.55
Facility County: Los Angeles

16 **HERBERT BIEBER** **CA HAZNET** **S112991840**
626 ISIS AVE **N/A**
INGLEWOOD, CA 90301

HAZNET:

envid:	S112991840
Year:	2011
GEPAID:	CAC002673892
Contact:	HERBERT BIEBER
Telephone:	3104758161
Mailing Name:	Not reported
Mailing Address:	PO BOX 643092
Mailing City,St,Zip:	LOS ANGELES, CA 900648395
Gen County:	Not reported
TSD EPA ID:	CAD028409019
TSD County:	Not reported
Waste Category:	Tank bottom waste
Disposal Method:	Discharge To Sewer/Potw Or Npdes(With Prior Storage--With Or Without Treatment)
Tons:	2.2518
Facility County:	Los Angeles

---

16 **HERBERT BIEBER** **CA HAZNET** **S112969617**
626 ISIS AVE **N/A**
INGLEWOOD, CA 90301

HAZNET:

envid:	S112969617
Year:	2008
GEPAID:	CAC002629462
Contact:	HERBERT BIEBER
Telephone:	3104758161
Mailing Name:	Not reported
Mailing Address:	11890 STANFORD AVE
Mailing City,St,Zip:	LOS ANGELES, CA 90059
Gen County:	Not reported
TSD EPA ID:	CAD028409019
TSD County:	Not reported
Waste Category:	Oxygenated solvents (acetone, butanol, ethyl acetate, etc.)
Disposal Method:	Fuel Blending Prior To Energy Recovery At Another Site
Tons:	0.099
Facility County:	Los Angeles

envid:	S112969617
Year:	2008
GEPAID:	CAC002629462
Contact:	HERBERT BIEBER
Telephone:	3104758161
Mailing Name:	Not reported
Mailing Address:	11890 STANFORD AVE
Mailing City,St,Zip:	LOS ANGELES, CA 90059
Gen County:	Not reported
TSD EPA ID:	CAD028409019
TSD County:	Not reported
Waste Category:	Off-specification, aged or surplus inorganics
Disposal Method:	Storage, Bulking, And/Or Transfer Off Site--No Treatment/Reovery (H010-H129) Or (H131-H135)
Tons:	1.3761
Facility County:	Los Angeles

MAP FINDINGS

Map ID
Direction
Distance
Distance (ft.) Site | Database(s) | EDR ID Number | EPA ID Number

HERBERT BIEBER (Continued) **S112969617**

envid:	S112969617
Year:	2008
GEPAID:	CAC002629462
Contact:	HERBERT BIEBER
Telephone:	3104758161
Mailing Name:	Not reported
Mailing Address:	11890 STANFORD AVE
Mailing City,St,Zip:	LOS ANGELES, CA 90059
Gen County:	Not reported
TSD EPA ID:	CAD028409019
TSD County:	Not reported
Waste Category:	Off-specification, aged or surplus organics
Disposal Method:	Fuel Blending Prior To Energy Recovery At Another Site
Tons:	0.05
Facility County:	Los Angeles

---

16 **BRUCE RAY** **CA SWEEPS UST** **S102057368**
1104 W HILLCREST BLVD **N/A**
INGLEWOOD, CA

SWEEPS UST:

Status:	Active
Comp Number:	14355
Number:	9
Board Of Equalization:	Not reported
Referral Date:	06-30-89
Action Date:	Not reported
Created Date:	06-30-89
Owner Tank Id:	Not reported
SWRCB Tank Id:	Not reported
Tank Status:	Not reported
Capacity:	Not reported
Active Date:	Not reported
Tank Use:	Not reported
STG:	Not reported
Content:	Not reported
Number Of Tanks:	Not reported

---

16 **CHROMPLATE** **CA HAZNET** **S112999484**
1127 W HILLCREST BLVD **N/A**
INGLEWOOD, CA 90301

HAZNET:

envid:	S112999484
Year:	2013
GEPAID:	CAD008481533
Contact:	WILLIAM SEARIGHT
Telephone:	3237760598
Mailing Name:	Not reported
Mailing Address:	1127 W HILLCREST BLVD
Mailing City,St,Zip:	INGLEWOOD, CA 903012021
Gen County:	Los Angeles
TSD EPA ID:	NVT330010000
TSD County:	99
Waste Category:	Not reported
Disposal Method:	Other Recovery Of Reclamation For Reuse Including Acid Regeneration,

CHROMPLATE (Continued) **S112999484**

Organics Recovery Ect
Tons: 0.417
Facility County: Not reported

envid: S112999484
Year: 2013
GEPAID: CAD008481533
Contact: WILLIAM SEARIGHT
Telephone: 3237760598
Mailing Name: Not reported
Mailing Address: 1127 W HILLCREST BLVD
Mailing City,St,Zip: INGLEWOOD, CA 903012021
Gen County: Los Angeles
TSD EPA ID: NVT330010000
TSD County: 99
Waste Category: Not reported
Disposal Method: Landfill Or Surface Impoundment That Will Be Closed As Landfill(To Include On-Site Treatment And/Or Stabilization)
Tons: 0.5
Facility County: Not reported

envid: S112999484
Year: 2013
GEPAID: CAD008481533
Contact: WILLIAM SEARIGHT
Telephone: 3237760598
Mailing Name: Not reported
Mailing Address: 1127 W HILLCREST BLVD
Mailing City,St,Zip: INGLEWOOD, CA 903012021
Gen County: Los Angeles
TSD EPA ID: NVT330010000
TSD County: 99
Waste Category: Not reported
Disposal Method: Other Recovery Of Reclamation For Reuse Including Acid Regeneration, Organics Recovery Ect
Tons: 0.6255
Facility County: Not reported

envid: S112999484
Year: 2012
GEPAID: CAD008481533
Contact: WILLIAM SEARIGHT
Telephone: 3237760598
Mailing Name: Not reported
Mailing Address: 1127 W HILLCREST BLVD
Mailing City,St,Zip: INGLEWOOD, CA 903012021
Gen County: Los Angeles
TSD EPA ID: NVT330010000
TSD County: 99
Waste Category: Not reported
Disposal Method: Landfill Or Surface Impoundment That Will Be Closed As Landfill(To Include On-Site Treatment And/Or Stabilization)
Tons: 0.21
Facility County: Los Angeles

envid: S112999484
Year: 2012

CHROMPLATE (Continued) **S112999484**

GEPAID: CAD008481533
Contact: WILLIAM SEARIGHT
Telephone: 3237760598
Mailing Name: Not reported
Mailing Address: 1127 W HILLCREST BLVD
Mailing City,St,Zip: INGLEWOOD, CA 903012021
Gen County: Los Angeles
TSD EPA ID: NVT330010000
TSD County: 99
Waste Category: Not reported
Disposal Method: Landfill Or Surface Impoundment That Will Be Closed As Landfill(To Include On-Site Treatment And/Or Stabilization)
Tons: 0.15
Facility County: Los Angeles

Click this hyperlink while viewing on your computer to access
117 additional CA_HAZNET: record(s) in the EDR Site Report.

16 **CHROMEPLATE CO** **RCRA-SQG** **1000334637**
1127 W HILLCREST BLVD **CAD008481533**
INGLEWOOD, CA 90301

RCRA-SQG:
Date form received by agency: 09/01/1996
Facility name: CHROMEPLATE CO
Facility address: 1127 W HILLCREST BLVD
INGLEWOOD, CA 90301
EPA ID: CAD008481533
Mailing address: 1127 WEST HILLCREST BLVD
INGLEWOOD, CA 90301
Contact: Not reported
Contact address: Not reported
Not reported
Contact country: US
Contact telephone: Not reported
Contact email: Not reported
EPA Region: 09
Classification: Small Small Quantity Generator
Description: Handler: generates more than 100 and less than 1000 kg of hazardous waste during any calendar month and accumulates less than 6000 kg of hazardous waste at any time; or generates 100 kg or less of hazardous waste during any calendar month, and accumulates more than 1000 kg of hazardous waste at any time

Owner/Operator Summary:
Owner/operator name: CHROMPLATE CO
Owner/operator address: NOT REQUIRED
NOT REQUIRED, ME 99999
Owner/operator country: Not reported
Owner/operator telephone: (415) 555-1212
Legal status: Private
Owner/Operator Type: Owner
Owner/Op start date: Not reported
Owner/Op end date: Not reported

Owner/operator name: NOT REQUIRED
Owner/operator address: NOT REQUIRED

CHROMEPLATE CO (Continued) 1000334637

NOT REQUIRED, ME 99999
Owner/operator country: Not reported
Owner/operator telephone: (415) 555-1212
Legal status: Private
Owner/Operator Type: Operator
Owner/Op start date: Not reported
Owner/Op end date: Not reported

Handler Activities Summary:
U.S. importer of hazardous waste: No
Mixed waste (haz. and radioactive): No
Recycler of hazardous waste: No
Transporter of hazardous waste: No
Treater, storer or disposer of HW: No
Underground injection activity: No
On-site burner exemption: No
Furnace exemption: No
Used oil fuel burner: No
Used oil processor: No
User oil refiner: No
Used oil fuel marketer to burner: No
Used oil Specification marketer: No
Used oil transfer facility: No
Used oil transporter: No

Historical Generators:
Date form received by agency: 08/18/1980
Site name: CHROMEPLATE CO
Classification: Large Quantity Generator

Violation Status: No violations found

---

16 CHROMPLATE CO INC CA HIST UST U001563787
1127 W HILLCREST BLVD N/A
INGLEWOOD, CA 90301

HIST UST:
Region: STATE
Facility ID: 00000034285
Facility Type: Other
Other Type: METAL FINISHING
Contact Name: KENNETH ANSBRO
Telephone: 2137760598
Owner Name: CHROMPLATE CO. INC.
Owner Address: 1127 W. HILLCREST BLVD.
Owner City,St,Zip: INGLEWOOD, CA 90301
Total Tanks: 0001

Tank Num: 001
Container Num: 1
Year Installed: Not reported
Tank Capacity: 00000250
Tank Used for: WASTE
Type of Fuel: Not reported
Container Construction Thickness: 4
Leak Detection: Visual

16 SHARON BONNER CA HAZNET S117288311
1101 E. HILLCREST BLVD N/A
INGLEWOOD, CA 90301

HAZNET:
envid: S117288311
Year: 2013
GEPAID: CAC002724838
Contact: SHARON BONNER
Telephone: 3237542818
Mailing Name: Not reported
Mailing Address: 11215 S WESTERN AVE
Mailing City,St,Zip: LOS ANGELES, CA 900474848
Gen County: Los Angeles
TSD EPA ID: AZC950823111
TSD County: 99
Waste Category: Not reported
Disposal Method: Landfill Or Surface Impoundment That Will Be Closed As Landfill(To Include On-Site Treatment And/Or Stabilization)
Tons: 3.2
Facility County: Not reported

---

17 NNR GLOBAL LOGISTICS CA HAZNET S113154778
630 S GLASGOW AVE N/A
INGLEWOOD, CA 90301

HAZNET:
envid: S113154778
Year: 2008
GEPAID: CAL000338633
Contact: NICK KAJIL
Telephone: 3102152999
Mailing Name: Not reported
Mailing Address: 630 S GLASGOW AVE
Mailing City,St,Zip: INGLEWOOD, CA 903013010
Gen County: Not reported
TSD EPA ID: CAD980884183
TSD County: Not reported
Waste Category: Off-specification, aged or surplus organics
Disposal Method: Storage, Bulking, And/Or Transfer Off Site--No Treatment/Reovery (H010-H129) Or (H131-H135)
Tons: 0.0935
Facility County: Los Angeles

---

17 NNR AIR CARGO INC CA HAZNET S112939305
630 S GLASGOW AVE N/A
INGLEWOOD, CA 90301

HAZNET:
envid: S112939305
Year: 2004
GEPAID: CAC002580289
Contact: KOICHI ISHIHARA / XTN-245
Telephone: 3102152990
Mailing Name: Not reported
Mailing Address: 630 S GLASGOW AVE
Mailing City,St,Zip: INGLEWOOD, CA 903010000
Gen County: Not reported

NNR AIR CARGO INC (Continued) **S112939305**

TSD EPA ID: CAT080033681
TSD County: Not reported
Waste Category: Unspecified organic liquid mixture
Disposal Method: Disposal, Land Fill
Tons: 0.4
Facility County: Los Angeles

---

17 **N & R GLOBAL LOGISTICS** **CA HAZNET** **S112968782**
630 S GLASGOW AVE **N/A**
INGLEWOOD, CA 90301

HAZNET:
envid: S112968782
Year: 2008
GEPAID: CAC002628149
Contact: YUKIO ASHIZAWA
Telephone: 3102152999
Mailing Name: Not reported
Mailing Address: 630 S GLASGOW AVE
Mailing City,St,Zip: INGLEWOOD, CA 90301
Gen County: Not reported
TSD EPA ID: NVT330010000
TSD County: Not reported
Waste Category: Unspecified aqueous solution
Disposal Method: Other Recovery Of Reclamation For Reuse Including Acid Regeneration, Organics Recovery Ect
Tons: 0.2
Facility County: Los Angeles

envid: S112968782
Year: 2008
GEPAID: CAC002628149
Contact: YUKIO ASHIZAWA
Telephone: 3102152999
Mailing Name: Not reported
Mailing Address: 630 S GLASGOW AVE
Mailing City,St,Zip: INGLEWOOD, CA 90301
Gen County: Not reported
TSD EPA ID: CAD980884183
TSD County: Not reported
Waste Category: Off-specification, aged or surplus organics
Disposal Method: Storage, Bulking, And/Or Transfer Off Site–No Treatment/Reovery (H010-H129) Or (H131-H135)
Tons: 0.132
Facility County: Los Angeles

envid: S112968782
Year: 2008
GEPAID: CAC002628149
Contact: YUKIO ASHIZAWA
Telephone: 3102152999
Mailing Name: Not reported
Mailing Address: 630 S GLASGOW AVE
Mailing City,St,Zip: INGLEWOOD, CA 90301
Gen County: Not reported
TSD EPA ID: CAD980884183
TSD County: Not reported
Waste Category: Off-specification, aged or surplus inorganics

N & R GLOBAL LOGISTICS (Continued) **S112968782**

Disposal Method: Storage, Bulking, And/Or Transfer Off Site–No Treatment/Reovery (H010-H129) Or (H131-H135)
Tons: 0.03
Facility County: Los Angeles

---

17 **CARDLOCK FUELS SYSTEM INC #111** **CA HAZNET** **S113089642**
916 W SPRUCE AVE **N/A**
INGLEWOOD, CA 90301

HAZNET:
envid: S113089642
Year: 2013
GEPAID: CAL000170735
Contact: VIOLA BANKHEAD/OPS ADM
Telephone: 8004411215
Mailing Name: Not reported
Mailing Address: PO BOX 7003
Mailing City,St,Zip: LANCASTER, CA 935390000
Gen County: Los Angeles
TSD EPA ID: CAD097030993
TSD County: Los Angeles
Waste Category: Not reported
Disposal Method: Storage, Bulking, And/Or Transfer Off Site–No Treatment/Reovery (H010-H129) Or (H131-H135)
Tons: 0.075
Facility County: Not reported

envid: S113089642
Year: 2012
GEPAID: CAL000170735
Contact: VIOLA BANKHEAD/OPS ADM
Telephone: 8004411215
Mailing Name: Not reported
Mailing Address: PO BOX 7003
Mailing City,St,Zip: LANCASTER, CA 935390000
Gen County: Los Angeles
TSD EPA ID: CAD097030993
TSD County: Los Angeles
Waste Category: Not reported
Disposal Method: Storage, Bulking, And/Or Transfer Off Site–No Treatment/Reovery (H010-H129) Or (H131-H135)
Tons: 0.0625
Facility County: Los Angeles

envid: S113089642
Year: 2011
GEPAID: CAL000170735
Contact: VIOLA BANKHEAD/OPS ADM
Telephone: 8004411215
Mailing Name: Not reported
Mailing Address: PO BOX 7003
Mailing City,St,Zip: LANCASTER, CA 935390000
Gen County: Not reported
TSD EPA ID: CAT080013352
TSD County: Not reported
Waste Category: Tank bottom waste
Disposal Method: Other Recovery Of Reclamation For Reuse Including Acid Regeneration, Organics Recovery Ect

CARDLOCK FUELS SYSTEM INC #111 (Continued) — **S113089642**

Tons: 3.336
Facility County: Los Angeles

envid: S113089642
Year: 2011
GEPAID: CAL000170735
Contact: VIOLA BANKHEAD/OPS ADM
Telephone: 8004411215
Mailing Name: Not reported
Mailing Address: PO BOX 7003
Mailing City,St,Zip: LANCASTER, CA 935390000
Gen County: Not reported
TSD EPA ID: CAD097030993
TSD County: Not reported
Waste Category: Other organic solids
Disposal Method: Storage, Bulking, And/Or Transfer Off Site–No Treatment/Reovery (H010-H129) Or (H131-H135)
Tons: 0.2
Facility County: Los Angeles

envid: S113089642
Year: 2011
GEPAID: CAL000170735
Contact: VIOLA BANKHEAD/OPS ADM
Telephone: 8004411215
Mailing Name: Not reported
Mailing Address: PO BOX 7003
Mailing City,St,Zip: LANCASTER, CA 935390000
Gen County: Not reported
TSD EPA ID: CAT080013352
TSD County: Not reported
Waste Category: Aqueous solution with total organic residues less than 10 percent
Disposal Method: Other Recovery Of Reclamation For Reuse Including Acid Regeneration, Organics Recovery Ect
Tons: 0.231
Facility County: Los Angeles

Click this hyperlink while viewing on your computer to access
22 additional CA_HAZNET: record(s) in the EDR Site Report.

---

17 **CARDLOCK FUELS** — **CA UST** — **U003777866**
916 W SPRUCE AVE — **N/A**
INGLEWOOD, CA 90301

UST:
Facility ID: 26056
Permitting Agency: LOS ANGELES COUNTY
Latitude: 33.956448
Longitude: -118.371668

17 **US GROUP CONSOLIDATOR INC** — **CA HAZNET** — **S112975445**
618 S GLASGOW AVE — **N/A**
INGLEWOOD, CA 90301

HAZNET:
envid: S112975445
Year: 2009
GEPAID: CAC002638533
Contact: MEILING BILLINGTON
Telephone: 3105680008
Mailing Name: Not reported
Mailing Address: 618 S GLASGOW AVE
Mailing City,St,Zip: INGLEWOOD, CA 903013010
Gen County: Not reported
TSD EPA ID: CAD028409019
TSD County: Not reported
Waste Category: Oxygenated solvents (acetone, butanol, ethyl acetate, etc.)
Disposal Method: Storage, Bulking, And/Or Transfer Off Site–No Treatment/Reovery (H010-H129) Or (H131-H135)
Tons: 0.165
Facility County: Los Angeles

---

17 **WORLD PACIFIC EXPRESS** — **CA HAZNET** — **S112887671**
900 W HILLCREST — **N/A**
INGLEWOOD, CA 90301

HAZNET:
envid: S112887671
Year: 1998
GEPAID: CAC001394960
Contact: MURPHY SU'A
Telephone: 3102150225
Mailing Name: Not reported
Mailing Address: 900 W HILLCREST
Mailing City,St,Zip: INGLEWOOD, CA 903010000
Gen County: Not reported
TSD EPA ID: CAD099452708
TSD County: Not reported
Waste Category: Waste oil and mixed oil
Disposal Method: Not reported
Tons: .0834
Facility County: Los Angeles

envid: S112887671
Year: 1998
GEPAID: CAC001394960
Contact: MURPHY SU'A
Telephone: 3102150225
Mailing Name: Not reported
Mailing Address: 900 W HILLCREST
Mailing City,St,Zip: INGLEWOOD, CA 903010000
Gen County: Not reported
TSD EPA ID: CAD099452708
TSD County: Not reported
Waste Category: Waste oil and mixed oil
Disposal Method: Recycler
Tons: .0834
Facility County: Los Angeles

18 **LOS ANGELES WORLD AIRPORTS** **CA HAZNET** **S112882684**
8900 EARHART AVE **N/A**
LOS ANGELES, CA 90028

HAZNET:

envid:	S112882684
Year:	1997
GEPAID:	CAC001326968
Contact:	LOS ANGELES WORLD AIRPORTS
Telephone:	3106467444
Mailing Name:	Not reported
Mailing Address:	PO BOX 92216
Mailing City,St,Zip:	LOS ANGELES, CA 900450000
Gen County:	Not reported
TSD EPA ID:	CAD000088252
TSD County:	Not reported
Waste Category:	Other inorganic solid waste
Disposal Method:	Transfer Station
Tons:	1.4000
Facility County:	Los Angeles

---

19 **UNION BANK/ESTATE OF JOSEPH COLLINS** **CA SLIC** **S106386950**
9007-9121 AVIATION **N/A**
INGLEWOOD, CA 90301

SLIC:

Region:	STATE
Facility Status:	**Open - Site Assessment**
Status Date:	01/20/2015
Global Id:	SL2041e1506
Lead Agency:	LOS ANGELES RWQCB (REGION 4)
Lead Agency Case Number:	Not reported
Latitude:	33.9534704787852
Longitude:	-118.377298949738
Case Type:	Cleanup Program Site
Case Worker:	RO
Local Agency:	Not reported
RB Case Number:	0205
File Location:	Regional Board
Potential Media Affected:	Aquifer used for drinking water supply, Other Groundwater (uses other than drinking water), Soil, Soil Vapor
Potential Contaminants of Concern:	Not reported
Site History:	Aviation Inglewood is the current owner of the property located between 9007-9021 Aviation Boulevard in Inglewood. National Heat Treating (NHT) formerly leased and operated a metal treating facility on a portion of the property, located at 9117-9121 Aviation Boulevard from approximately 1954 until 1970. Public records indicate that the site was primarily improved between 1945 and 1960 with commercial and industrial buildings. The site was also utilized for auto service & repair, truck delivery and air cargo services, a lumber yard, warehousing and for light manufacturing. Prior to 1945, the site was vacant land. Numerous tenants occupied the site from the time it was developed until 1995, when all site structures were demolished and the entire property was leased to Alamo for storage and rental of their auto fleet. The site continues to be a rental parking lot.

Click here to access the California GeoTracker records for this facility:

Region:	STATE
Facility Status:	**Open - Site Assessment**

UNION BANK/ESTATE OF JOSEPH COLLINS (Continued) **S106386950**

Status Date:	12/18/2014
Global Id:	SL2049F1725
Lead Agency:	LOS ANGELES RWQCB (REGION 4)
Lead Agency Case Number:	Not reported
Latitude:	33.9534378055736
Longitude:	-118.377486104507
Case Type:	Cleanup Program Site
Case Worker:	RO
Local Agency:	Not reported
RB Case Number:	0205B
File Location:	Regional Board
Potential Media Affected:	Aquifer used for drinking water supply, Soil, Soil Vapor
Potential Contaminants of Concern:	Other Chlorinated Hydrocarbons, Tetrachloroethylene (PCE), Trichloroethylene (TCE), Diesel, MTBE / TBA / Other Fuel Oxygenates, Gasoline
Site History:	Aviation Inglewood is the current owner of the property located between 9007-9021 Aviation Boulevard in Inglewood. National Heat Treating (NHT) formerly leased and operated a metal treating facility on a portion of the property, located at 9117-9121 Aviation Boulevard from approximately 1954 until 1970. Public records indicate that the site was primarily improved between 1945 and 1960 with commercial and industrial buildings. The site was also utilized for auto service & repair, truck delivery and air cargo services, a lumber yard, warehousing and for light manufacturing. Prior to 1945, the site was vacant land. Numerous tenants occupied the site from the time it was developed until 1995, when all site structures were demolished and the entire property was leased to Alamo for storage and rental of their auto fleet. The site continues to be a rental parking lot.

Click here to access the California GeoTracker records for this facility:

SLIC REG 4:

Region:	4
Facility Status:	Remediation
SLIC:	0205
Substance:	VOCs
Staff:	AH

---

19 **SUNSETTING AUTO BODY** **RCRA-SQG** **1000380632**
9007 AVIATION **CAD982023004**
INGLEWOOD, CA 90301

RCRA-SQG:

Date form received by agency:	09/01/1996
Facility name:	SUNSETTING AUTO BODY
Facility address:	9007 AVIATION INGLEWOOD, CA 90301
EPA ID:	CAD982023004
Mailing address:	AVIATION INGLEWOOD, CA 90301
Contact:	Not reported
Contact address:	Not reported Not reported
Contact country:	US
Contact telephone:	Not reported
Contact email:	Not reported
EPA Region:	09

SUNSETTING AUTO BODY (Continued) **1000380632**

Classification: Small Small Quantity Generator
Description: Handler: generates more than 100 and less than 1000 kg of hazardous waste during any calendar month and accumulates less than 6000 kg of hazardous waste at any time; or generates 100 kg or less of hazardous waste during any calendar month, and accumulates more than 1000 kg of hazardous waste at any time

Owner/Operator Summary:
Owner/operator name: DAVID WYNET
Owner/operator address: NOT REQUIRED
NOT REQUIRED, ME 99999
Owner/operator country: Not reported
Owner/operator telephone: (415) 555-1212
Legal status: Private
Owner/Operator Type: Owner
Owner/Op start date: Not reported
Owner/Op end date: Not reported

Owner/operator name: NOT REQUIRED
Owner/operator address: NOT REQUIRED
NOT REQUIRED, ME 99999
Owner/operator country: Not reported
Owner/operator telephone: (415) 555-1212
Legal status: Private
Owner/Operator Type: Operator
Owner/Op start date: Not reported
Owner/Op end date: Not reported

Handler Activities Summary:
U.S. importer of hazardous waste: No
Mixed waste (haz. and radioactive): No
Recycler of hazardous waste: No
Transporter of hazardous waste: No
Treater, storer or disposer of HW: No
Underground injection activity: No
On-site burner exemption: No
Furnace exemption: No
Used oil fuel burner: No
Used oil processor: No
User oil refiner: No
Used oil fuel marketer to burner: No
Used oil Specification marketer: No
Used oil transfer facility: No
Used oil transporter: No

Violation Status: No violations found

---

19 CALIFORNIA AVI-TRON CORPORATION **CA HAZNET** **S112999529**
9020 SOUTH AVIATION BLVD. **N/A**
INGLEWOOD, CA 90301

HAZNET:
envid: S112999529
Year: 1999
GEPAID: CAD008504367
Contact: Not reported
Telephone: 0000000000
Mailing Name: Not reported

CALIFORNIA AVI-TRON CORPORATION (Continued) **S112999529**

Mailing Address: 9020 SOUTH AVIATION BLVD.
Mailing City,St,Zip: INGLEWOOD, CA 903010000
Gen County: Not reported
TSD EPA ID: CAD099452708
TSD County: Not reported
Waste Category: Waste oil and mixed oil
Disposal Method: Transfer Station
Tons: 1.0842
Facility County: Los Angeles

envid: S112999529
Year: 1996
GEPAID: CAD008504367
Contact: Not reported
Telephone: 0000000000
Mailing Name: Not reported
Mailing Address: 9020 SOUTH AVIATION BLVD.
Mailing City,St,Zip: INGLEWOOD, CA 903010000
Gen County: Not reported
TSD EPA ID: CAD008364432
TSD County: Not reported
Waste Category: Oxygenated solvents (acetone, butanol, ethyl acetate, etc.)
Disposal Method: Recycler
Tons: 1.1259
Facility County: Los Angeles

envid: S112999529
Year: 1996
GEPAID: CAD008504367
Contact: Not reported
Telephone: 0000000000
Mailing Name: Not reported
Mailing Address: 9020 SOUTH AVIATION BLVD.
Mailing City,St,Zip: INGLEWOOD, CA 903010000
Gen County: Not reported
TSD EPA ID: CAD008364432
TSD County: Not reported
Waste Category: Other organic solids
Disposal Method: Recycler
Tons: .0750
Facility County: Los Angeles

envid: S112999529
Year: 1995
GEPAID: CAD008504367
Contact: Not reported
Telephone: 0000000000
Mailing Name: Not reported
Mailing Address: 9020 SOUTH AVIATION BLVD.
Mailing City,St,Zip: INGLEWOOD, CA 903010000
Gen County: Not reported
TSD EPA ID: CAD008364432
TSD County: Not reported
Waste Category: Oxygenated solvents (acetone, butanol, ethyl acetate, etc.)
Disposal Method: Recycler
Tons: .4170
Facility County: Los Angeles

CALIFORNIA AVI-TRON CORPORATION (Continued) **S112999529**

envid: S112999529
Year: 1995
GEPAID: CAD008504367
Contact: Not reported
Telephone: 0000000000
Mailing Name: Not reported
Mailing Address: 9020 SOUTH AVIATION BLVD.
Mailing City,St,Zip: INGLEWOOD, CA 903010000
Gen County: Not reported
TSD EPA ID: CAD008364432
TSD County: Not reported
Waste Category: Other organic solids
Disposal Method: Recycler
Tons: .3000
Facility County: Los Angeles

Click this hyperlink while viewing on your computer to access
7 additional CA_HAZNET: record(s) in the EDR Site Report.

19 ALAMO RENT-A-CAR **CA LUST U003777178**
9020 AVIATION BLVD **CA UST N/A**
INGLEWOOD, CA 90301 **CA SWEEPS UST**
CA ENVIROSTOR

LUST:
Region: STATE
Global Id: T0603788512
Latitude: 33.954872
Longitude: -118.376983
Case Type: LUST Cleanup Site
Status: Completed - Case Closed
Status Date: 11/13/2008
Lead Agency: LOS ANGELES COUNTY
Case Worker: MRR
Local Agency: LOS ANGELES COUNTY
RB Case Number: Not reported
LOC Case Number: 41004
File Location: Not reported
Potential Media Affect: Soil
Potential Contaminants of Concern: Gasoline, Diesel
Site History: Not reported

Click here to access the California GeoTracker records for this facility:

Contact:
Global Id: T0603788512
Contact Type: Local Agency Caseworker
Contact Name: MANUEL R REGALADO
Organization Name: LOS ANGELES COUNTY
Address: 900 S. FREMONT AVE.
City: ALHAMBRA
Email: mregalad@dpw.lacounty.gov
Phone Number: Not reported

Global Id: T0603788512
Contact Type: Regional Board Caseworker
Contact Name: YUE RONG
Organization Name: LOS ANGELES RWQCB (REGION 4)

ALAMO RENT-A-CAR (Continued) **U003777178**

Address: 320 W. 4TH ST., SUITE 200
City: Los Angeles
Email: yrong@waterboards.ca.gov
Phone Number: Not reported

Status History:
Global Id: T0603788512
Status: Open - Site Assessment
Status Date: 02/16/2007

Global Id: T0603788512
Status: Completed - Case Closed
Status Date: 11/13/2008

Global Id: T0603788512
Status: Open - Case Begin Date
Status Date: 11/19/2004

Regulatory Activities:
Global Id: T0603788512
Action Type: Other
Date: 11/19/2004
Action: Leak Discovery

Global Id: T0603788512
Action Type: REMEDIATION
Date: 02/16/2007
Action: Not reported

Global Id: T0603788512
Action Type: Other
Date: 04/20/2005
Action: Leak Reported

Global Id: T0603788512
Action Type: ENFORCEMENT
Date: 11/13/2008
Action: Closure/No Further Action Letter

UST:
Facility ID: 13957
Permitting Agency: LOS ANGELES COUNTY
Latitude: 33.9562593
Longitude: -118.375185

SWEEPS UST:
Status: Active
Comp Number: 13957
Number: 9
Board Of Equalization: 44-010313
Referral Date: 06-30-89
Action Date: Not reported
Created Date: 06-30-89
Owner Tank Id: Not reported

ALAMO RENT-A-CAR (Continued) **U003777178**

SWRCB Tank Id: 19-000-013957-000001
Tank Status: A
Capacity: Not reported
Active Date: 06-30-89
Tank Use: UNKNOWN
STG: W
Content: Not reported
Number Of Tanks: 3

Status: Active
Comp Number: 13957
Number: 9
Board Of Equalization: 44-010313
Referral Date: 06-30-89
Action Date: Not reported
Created Date: 06-30-89
Owner Tank Id: Not reported
SWRCB Tank Id: 19-000-013957-000002
Tank Status: A
Capacity: Not reported
Active Date: 06-30-89
Tank Use: UNKNOWN
STG: W
Content: Not reported
Number Of Tanks: Not reported

Status: Active
Comp Number: 13957
Number: 9
Board Of Equalization: 44-010313
Referral Date: 06-30-89
Action Date: Not reported
Created Date: 06-30-89
Owner Tank Id: Not reported
SWRCB Tank Id: 19-000-013957-000003
Tank Status: A
Capacity: Not reported
Active Date: 06-30-89
Tank Use: UNKNOWN
STG: W
Content: Not reported
Number Of Tanks: Not reported

ENVIROSTOR:
Facility ID: 19370021
Status: Refer: Other Agency
Status Date: 08/31/1995
Site Code: Not reported
Site Type: Historical
Site Type Detailed: * Historical
Acres: Not reported
NPL: NO
Regulatory Agencies: NONE SPECIFIED
Lead Agency: NONE SPECIFIED
Program Manager: Not reported
Supervisor: * Mmonroy
Division Branch: Cleanup Chatsworth

MAP FINDINGS

Map ID
Direction
Distance
Distance (ft.) Site | Database(s) | EDR ID Number | EPA ID Number

ALAMO RENT-A-CAR (Continued) **U003777178**

Assembly: 62
Senate: 35
Special Program: * Site Char & Assess Grant (CERCLA 104)
Restricted Use: NO
Site Mgmt Req: NONE SPECIFIED
Funding: Not reported
Latitude: 33.95444
Longitude: -118.3766
APN: NONE SPECIFIED
Past Use: NONE SPECIFIED
Potential COC: * ACID SOLUTION 2>PH WITH METALS * Sludge - Degreasing * Sludge - Paint * UNSPECIFIED ACID SOLUTION * UNSPECIFIED SLUDGE WASTE * UNSPECIFIED SOLVENT MIXTURES * WASTE OIL & MIXED OIL * OTHER PESTICIDE CONTAINERS, 30 GALLONS OR MORE
Confirmed COC: NONE SPECIFIED
Potential Description: NONE SPECIFIED
Alias Name: CAD008504367
Alias Type: EPA Identification Number
Alias Name: 19370021
Alias Type: Envirostor ID Number

Completed Info:
Completed Area Name: PROJECT WIDE
Completed Sub Area Name: Not reported
Completed Document Type: Site Screening
Completed Date: 10/25/1994
Comments: Database verification project confirms NFA for DTSC.

Completed Area Name: PROJECT WIDE
Completed Sub Area Name: Not reported
Completed Document Type: * Discovery
Completed Date: 02/26/1982
Comments: Facility identified via LA Chamber of Commerce Bus. Dir 1966

Future Area Name: Not reported
Future Sub Area Name: Not reported
Future Document Type: Not reported
Future Due Date: Not reported
Schedule Area Name: Not reported
Schedule Sub Area Name: Not reported
Schedule Document Type: Not reported
Schedule Due Date: Not reported
Schedule Revised Date: Not reported

---

19 **ALAMO RENT A CAR INC** **CA HAZNET** **S113030554**
9020 AVIATION BOULEVARD **N/A**
INGLEWOOD, CA 90301

HAZNET:
envid: S113030554
Year: 2004
GEPAID: CAL000024688
Contact: TOM MOUNTEER, ATTORNEY
Telephone: 2025089785
Mailing Name: Not reported
Mailing Address: 1299 PENNSYLVANIA AVE NW 10TH FLOOR
Mailing City,St,Zip: WASHINGTON, DC 20004
Gen County: Not reported

ALAMO RENT A CAR INC (Continued) **S113030554**

TSD EPA ID: CAT080013352
TSD County: Not reported
Waste Category: Waste oil and mixed oil
Disposal Method: Not reported
Tons: 3.75
Facility County: Los Angeles

envid: S113030554
Year: 2004
GEPAID: CAL000024688
Contact: TOM MOUNTEER, ATTORNEY
Telephone: 2025089785
Mailing Name: Not reported
Mailing Address: 1299 PENNSYLVANIA AVE NW 10TH FLOOR
Mailing City,St,Zip: WASHINGTON, DC 20004
Gen County: Not reported
TSD EPA ID: CAT080013352
TSD County: Not reported
Waste Category: Waste oil and mixed oil
Disposal Method: Recycler
Tons: 11.25
Facility County: Los Angeles

envid: S113030554
Year: 2004
GEPAID: CAL000024688
Contact: TOM MOUNTEER, ATTORNEY
Telephone: 2025089785
Mailing Name: Not reported
Mailing Address: 1299 PENNSYLVANIA AVE NW 10TH FLOOR
Mailing City,St,Zip: WASHINGTON, DC 20004
Gen County: Not reported
TSD EPA ID: CAT080013352
TSD County: Not reported
Waste Category: Oil/water separation sludge
Disposal Method: Recycler
Tons: 31.06
Facility County: Los Angeles

envid: S113030554
Year: 2004
GEPAID: CAL000024688
Contact: TOM MOUNTEER, ATTORNEY
Telephone: 2025089785
Mailing Name: Not reported
Mailing Address: 1299 PENNSYLVANIA AVE NW 10TH FLOOR
Mailing City,St,Zip: WASHINGTON, DC 20004
Gen County: Not reported
TSD EPA ID: CAT000613935
TSD County: Not reported
Waste Category: NONE
Disposal Method: Transfer Station
Tons: 0.06
Facility County: Los Angeles

envid: S113030554
Year: 2003

ALAMO RENT A CAR INC (Continued) **S113030554**

GEPAID: CAL000024688
Contact: TOM MOUNTEER, ATTORNEY
Telephone: 2025089785
Mailing Name: Not reported
Mailing Address: 1299 PENNSYLVANIA AVE NW 10TH FLOOR
Mailing City,St,Zip: WASHINGTON, DC 20004
Gen County: Not reported
TSD EPA ID: CAT080013352
TSD County: Not reported
Waste Category: Unspecified organic liquid mixture
Disposal Method: Recycler
Tons: 0.75
Facility County: Los Angeles

Click this hyperlink while viewing on your computer to access
30 additional CA_HAZNET: record(s) in the EDR Site Report.

19 **ALAMO RENT A CAR** **CA HAZNET** **S113157788**
9020 AVIATION BLVD **N/A**
INGLEWOOD, CA 90301

HAZNET:
envid: S113157788
Year: 2013
GEPAID: CAL000348966
Contact: PATRICK BURWELL, CONTROLLER
Telephone: 3108177305
Mailing Name: Not reported
Mailing Address: 17210 S MAIN ST
Mailing City,St,Zip: GARDENA, CA 902483130
Gen County: Los Angeles
TSD EPA ID: NED981723513
TSD County: 99
Waste Category: Not reported
Disposal Method: Incineration--Thermal Destruction Other Than Use As A Fuel
Tons: 0.1625
Facility County: Not reported

envid: S113157788
Year: 2013
GEPAID: CAL000348966
Contact: PATRICK BURWELL, CONTROLLER
Telephone: 3108177305
Mailing Name: Not reported
Mailing Address: 17210 S MAIN ST
Mailing City,St,Zip: GARDENA, CA 902483130
Gen County: Los Angeles
TSD EPA ID: CAD044429835
TSD County: Los Angeles
Waste Category: Not reported
Disposal Method: Storage, Bulking, And/Or Transfer Off Site--No Treatment/Reovery (H010-H129) Or (H131-H135)
Tons: 0.001
Facility County: Not reported

envid: S113157788
Year: 2012
GEPAID: CAL000348966

ALAMO RENT A CAR (Continued) **S113157788**

Contact: PATRICK BURWELL, CONTROLLER
Telephone: 3108177305
Mailing Name: Not reported
Mailing Address: 17210 S MAIN ST
Mailing City,St,Zip: GARDENA, CA 902483130
Gen County: Los Angeles
TSD EPA ID: CAT080013352
TSD County: Los Angeles
Waste Category: Not reported
Disposal Method: Other Recovery Of Reclamation For Reuse Including Acid Regeneration, Organics Recovery Ect
Tons: 2.73
Facility County: Los Angeles

envid: S113157788
Year: 2012
GEPAID: CAL000348966
Contact: PATRICK BURWELL, CONTROLLER
Telephone: 3108177305
Mailing Name: Not reported
Mailing Address: 17210 S MAIN ST
Mailing City,St,Zip: GARDENA, CA 902483130
Gen County: Los Angeles
TSD EPA ID: NVT330010000
TSD County: 99
Waste Category: Not reported
Disposal Method: Other Recovery Of Reclamation For Reuse Including Acid Regeneration, Organics Recovery Ect
Tons: 0.225
Facility County: Los Angeles

envid: S113157788
Year: 2012
GEPAID: CAL000348966
Contact: PATRICK BURWELL, CONTROLLER
Telephone: 3108177305
Mailing Name: Not reported
Mailing Address: 17210 S MAIN ST
Mailing City,St,Zip: GARDENA, CA 902483130
Gen County: Los Angeles
TSD EPA ID: CAD028409019
TSD County: Los Angeles
Waste Category: Not reported
Disposal Method: Discharge To Sewer/Potw Or Npdes(With Prior Storage--With Or Without Treatment)
Tons: 1.8348
Facility County: Los Angeles

Click this hyperlink while viewing on your computer to access
3 additional CA_HAZNET: record(s) in the EDR Site Report.

MAP FINDINGS

Map ID
Direction
Distance
Distance (ft.) Site | Database(s) | EDR ID Number | EPA ID Number

19 **EDR US Hist Auto Stat** **1015668615**
9020 AVIATION BLVD **N/A**
INGLEWOOD, CA 90301

EDR Historical Auto Stations:
Name: ALAMO AUTO BODY SHOP
Year: 2002
Address: 9020 AVIATION BLVD

Name: ALAMO AUTO BODY SHOP
Year: 2003
Address: 9020 AVIATION BLVD

---

19 **CALIFORNIA AVI-TRON CORPORATION** **CERC-NFRAP** **1003878286**
9020 AVIATION BLVD **CAD008504367**
INGLEWOOD, CA 90301

CERC-NFRAP:
Site ID: 0901118
Federal Facility: Not a Federal Facility
NPL Status: Not on the NPL
Non NPL Status: NFRAP-Site does not qualify for the NPL based on existing information

CERCLIS-NFRAP Site Contact Details:
Contact Sequence ID: 13289592.00000
Person ID: 13003854.00000

Contact Sequence ID: 13295187.00000
Person ID: 13003858.00000

Contact Sequence ID: 13301045.00000
Person ID: 13004003.00000

CERCLIS-NFRAP Site Alias Name(s):
Alias Name: DKBERT ASSOCIATION (OWNER)
Alias Address: Not reported
CA

CERCLIS-NFRAP Assessment History:
Action: PRELIMINARY ASSESSMENT
Date Started: 05/01/86
Date Completed: 01/01/87
Priority Level: NFRAP-Site does not qualify for the NPL based on existing information

Action: ARCHIVE SITE
Date Started: / /
Date Completed: 01/01/87
Priority Level: Not reported

Action: DISCOVERY
Date Started: / /
Date Completed: 05/01/86
Priority Level: Not reported

19 **ALAMO** **CA RGA LUST** **S114569776**
9020 AVIATION BLVD. **N/A**
INGLEWOOD, CA

RGA LUST:

2012	ALAMO	9020 AVIATION BLVD.
2011	ALAMO	9020 AVIATION BLVD.
2010	ALAMO	9020 AVIATION BLVD.
2009	ALAMO	9020 AVIATION BLVD.
2008	ALAMO	9020 AVIATION BLVD.
2007	ALAMO	9020 AVIATION BLVD.

---

19 **ALAMO RENT-A-CAR** **CA HAZNET** **S113131321**
9020 AVIATION BLVD **N/A**
INGLEWOOD, CA 90301

HAZNET:

envid:	S113131321
Year:	2010
GEPAID:	CAL000280632
Contact:	THOMAS R MOUNTANEER
Telephone:	2025511940
Mailing Name:	Not reported
Mailing Address:	17210 S MAIN ST
Mailing City,St,Zip:	GARDENA, CA 902480000
Gen County:	Not reported
TSD EPA ID:	CAT080013352
TSD County:	Not reported
Waste Category:	Oil/water separation sludge
Disposal Method:	Other Recovery Of Reclamation For Reuse Including Acid Regeneration, Organics Recovery Ect
Tons:	22.518
Facility County:	Los Angeles

envid:	S113131321
Year:	2010
GEPAID:	CAL000280632
Contact:	THOMAS R MOUNTANEER
Telephone:	2025511940
Mailing Name:	Not reported
Mailing Address:	17210 S MAIN ST
Mailing City,St,Zip:	GARDENA, CA 902480000
Gen County:	Not reported
TSD EPA ID:	CAT000613893
TSD County:	Not reported
Waste Category:	Organic liquids with metals (Alkaline solution (pH >= 12.5) with metals)
Disposal Method:	Storage, Bulking, And/Or Transfer Off Site–No Treatment/Reovery (H010-H129) Or (H131-H135)
Tons:	0.22935
Facility County:	Los Angeles

envid:	S113131321
Year:	2010
GEPAID:	CAL000280632
Contact:	THOMAS R MOUNTANEER
Telephone:	2025511940
Mailing Name:	Not reported
Mailing Address:	17210 S MAIN ST
Mailing City,St,Zip:	GARDENA, CA 902480000

MAP FINDINGS

Map ID
Direction
Distance
Distance (ft.) Site | Database(s) | EDR ID Number | EPA ID Number

ALAMO RENT-A-CAR (Continued) **S113131321**

Gen County:	Not reported
TSD EPA ID:	NVT330010000
TSD County:	Not reported
Waste Category:	Unspecified oil-containing waste
Disposal Method:	Other Recovery Of Reclamation For Reuse Including Acid Regeneration, Organics Recovery Ect
Tons:	0.25
Facility County:	Los Angeles

envid:	S113131321
Year:	2009
GEPAID:	CAL000280632
Contact:	THOMAS R MOUNTANEER
Telephone:	2025511940
Mailing Name:	Not reported
Mailing Address:	17210 S MAIN ST
Mailing City,St,Zip:	GARDENA, CA 902480000
Gen County:	Not reported
TSD EPA ID:	CAT080013352
TSD County:	Not reported
Waste Category:	Oil/water separation sludge
Disposal Method:	Other Recovery Of Reclamation For Reuse Including Acid Regeneration, Organics Recovery Ect
Tons:	71.0151
Facility County:	Los Angeles

envid:	S113131321
Year:	2008
GEPAID:	CAL000280632
Contact:	THOMAS R MOUNTANEER
Telephone:	2025511940
Mailing Name:	Not reported
Mailing Address:	875 15TH ST NW
Mailing City,St,Zip:	WASHINGTON, DC 200050000
Gen County:	Not reported
TSD EPA ID:	CAT080013352
TSD County:	Not reported
Waste Category:	Aqueous solution with total organic residues less than 10 percent
Disposal Method:	Other Recovery Of Reclamation For Reuse Including Acid Regeneration, Organics Recovery Ect
Tons:	2.1
Facility County:	Los Angeles

Click this hyperlink while viewing on your computer to access
12 additional CA_HAZNET: record(s) in the EDR Site Report.

---

19 **ALAMO RENT-A-CAR INC.** **CA HAZNET** **S112860443**
8911 AVIATION BLVD **N/A**
INGLEWOOD, CA 90301

HAZNET:

envid:	S112860443
Year:	1993
GEPAID:	CAC001018768
Contact:	ALAMO RENT-A-CAR INC.
Telephone:	3054682021
Mailing Name:	Not reported
Mailing Address:	110 SOUTHEAST 6TH ST

ALAMO RENT-A-CAR INC. (Continued) **S112860443**

Mailing City,St,Zip: FORT LAUDERDALE, FL 333010000
Gen County: Not reported
TSD EPA ID: CAT080013352
TSD County: Not reported
Waste Category: Tank bottom waste
Disposal Method: Not reported
Tons: 5.00399999999
Facility County: Los Angeles

---

19 **CRIMSON TECHNICAL COLLEGE** **CA HAZNET** **S113175849**
8911 AVIATION BLVD **N/A**
INGLEWOOD, CA 90301

HAZNET:
envid: S113175849
Year: 2013
GEPAID: CAR000096784
Contact: DIANE ANDERSON
Telephone: 3103374444
Mailing Name: Not reported
Mailing Address: 8911 Aviation Blvd
Mailing City,St,Zip: Inglewood, CA 903010000
Gen County: Los Angeles
TSD EPA ID: CAT000613893
TSD County: Los Angeles
Waste Category: Not reported
Disposal Method: Storage, Bulking, And/Or Transfer Off Site–No Treatment/Reovery (H010-H129) Or (H131-H135)
Tons: 0.504
Facility County: Not reported

envid: S113175849
Year: 2012
GEPAID: CAR000096784
Contact: DIANE ANDERSON
Telephone: 3103374444
Mailing Name: Not reported
Mailing Address: 8911 Aviation Blvd
Mailing City,St,Zip: Inglewood, CA 903010000
Gen County: Los Angeles
TSD EPA ID: CAT000613893
TSD County: Los Angeles
Waste Category: Not reported
Disposal Method: Storage, Bulking, And/Or Transfer Off Site–No Treatment/Reovery (H010-H129) Or (H131-H135)
Tons: 0.336
Facility County: Los Angeles

envid: S113175849
Year: 2012
GEPAID: CAR000096784
Contact: DIANE ANDERSON
Telephone: 3103374444
Mailing Name: Not reported
Mailing Address: 8911 Aviation Blvd
Mailing City,St,Zip: Inglewood, CA 903010000
Gen County: Los Angeles
TSD EPA ID: CAT000613893

CRIMSON TECHNICAL COLLEGE (Continued) **S113175849**

TSD County: Los Angeles
Waste Category: Not reported
Disposal Method: Storage, Bulking, And/Or Transfer Off Site–No Treatment/Reovery (H010-H129) Or (H131-H135)
Tons: 0.336
Facility County: Los Angeles

envid: S113175849
Year: 2011
GEPAID: CAR000096784
Contact: DIANE ANDERSON
Telephone: 3103374444
Mailing Name: Not reported
Mailing Address: 8911 Aviation Blvd
Mailing City,St,Zip: Inglewood, CA 903010000
Gen County: Not reported
TSD EPA ID: NVT330010000
TSD County: Not reported
Waste Category: Unspecified oil-containing waste
Disposal Method: Other Recovery Of Reclamation For Reuse Including Acid Regeneration, Organics Recovery Ect
Tons: 0.1
Facility County: Los Angeles

envid: S113175849
Year: 2011
GEPAID: CAR000096784
Contact: DIANE ANDERSON
Telephone: 3103374444
Mailing Name: Not reported
Mailing Address: 8911 Aviation Blvd
Mailing City,St,Zip: Inglewood, CA 903010000
Gen County: Not reported
TSD EPA ID: TXD077603371
TSD County: Not reported
Waste Category: Hydrocarbon solvents (benzene, hexane, Stoddard, Etc.)
Disposal Method: Fuel Blending Prior To Energy Recovery At Another Site
Tons: 0.198
Facility County: Los Angeles

Click this hyperlink while viewing on your computer to access
10 additional CA_HAZNET: record(s) in the EDR Site Report.

---

19 **WESTWOOD COLLEGE** **CA HAZNET** **S113103907**
8911 AVIATION BLVD **N/A**
INGLEWOOD, CA 90301

HAZNET:
envid: S113103907
Year: 2004
GEPAID: CAL000204578
Contact: JIM SPRECHER DOE
Telephone: 3106425440
Mailing Name: Not reported
Mailing Address: 8911 AVIATION BLVD
Mailing City,St,Zip: INGLEWOOD, CA 903010000
Gen County: Not reported
TSD EPA ID: CAD008364432

WESTWOOD COLLEGE (Continued) **S113103907**

TSD County: Not reported
Waste Category: Unspecified solvent mixture
Disposal Method: Transfer Station
Tons: 0.12
Facility County: Los Angeles

envid: S113103907
Year: 2004
GEPAID: CAL000204578
Contact: JIM SPRECHER DOE
Telephone: 3106425440
Mailing Name: Not reported
Mailing Address: 8911 AVIATION BLVD
Mailing City,St,Zip: INGLEWOOD, CA 903010000
Gen County: Not reported
TSD EPA ID: CAT080033681
TSD County: Not reported
Waste Category: Other organic solids
Disposal Method: Disposal, Land Fill
Tons: 1.68
Facility County: Los Angeles

envid: S113103907
Year: 2004
GEPAID: CAL000204578
Contact: JIM SPRECHER DOE
Telephone: 3106425440
Mailing Name: Not reported
Mailing Address: 8911 AVIATION BLVD
Mailing City,St,Zip: INGLEWOOD, CA 903010000
Gen County: Not reported
TSD EPA ID: CAT080033681
TSD County: Not reported
Waste Category: Latex waste
Disposal Method: Recycler
Tons: 0.83
Facility County: Los Angeles

envid: S113103907
Year: 2004
GEPAID: CAL000204578
Contact: JIM SPRECHER DOE
Telephone: 3106425440
Mailing Name: Not reported
Mailing Address: 8911 AVIATION BLVD
Mailing City,St,Zip: INGLEWOOD, CA 903010000
Gen County: Not reported
TSD EPA ID: CAD008364432
TSD County: Not reported
Waste Category: Off-specification, aged or surplus organics
Disposal Method: Transfer Station
Tons: 0.75
Facility County: Los Angeles

envid: S113103907
Year: 2004
GEPAID: CAL000204578

MAP FINDINGS

Map ID
Direction
Distance
Distance (ft.) Site | Database(s) | EDR ID Number | EPA ID Number

WESTWOOD COLLEGE (Continued) **S113103907**

Contact: JIM SPRECHER DOE
Telephone: 3106425440
Mailing Name: Not reported
Mailing Address: 8911 AVIATION BLVD
Mailing City,St,Zip: INGLEWOOD, CA 903010000
Gen County: Not reported
TSD EPA ID: CAD008364432
TSD County: Not reported
Waste Category: Latex waste
Disposal Method: Treatment, Tank
Tons: 0.22
Facility County: Los Angeles

Click this hyperlink while viewing on your computer to access
48 additional CA_HAZNET: record(s) in the EDR Site Report.

19 **NORTHROP RICE AVIATION** **CA HAZNET** **S113085838**
8911 AVIATION BLVD **N/A**
INGLEWOOD, CA 90301

HAZNET:
envid: S113085838
Year: 1997
GEPAID: CAL000160827
Contact: AJ ENTERPRISES .
Telephone: 0000000000
Mailing Name: Not reported
Mailing Address: 8911 AVIATION BLVD
Mailing City,St,Zip: INGLEWOOD, CA 903010000
Gen County: Not reported
TSD EPA ID: CAD050806850
TSD County: Not reported
Waste Category: Off-specification, aged or surplus inorganics
Disposal Method: Transfer Station
Tons: .0750
Facility County: Los Angeles

envid: S113085838
Year: 1997
GEPAID: CAL000160827
Contact: AJ ENTERPRISES .
Telephone: 0000000000
Mailing Name: Not reported
Mailing Address: 8911 AVIATION BLVD
Mailing City,St,Zip: INGLEWOOD, CA 903010000
Gen County: Not reported
TSD EPA ID: CAD981696420
TSD County: Not reported
Waste Category: Waste oil and mixed oil
Disposal Method: Transfer Station
Tons: .8340
Facility County: Los Angeles

19 **WESTWOOD COLLEGE** **RCRA-SQG** **1004677403**
8911 AVIATION BLVD **CAR000096784**
INGLEWOOD, CA 90301

RCRA-SQG:
Date form received by agency: 05/16/2001
Facility name: WESTWOOD COLLEGE
Facility address: 8911 AVIATION BLVD
INGLEWOOD, CA 90301
EPA ID: CAR000096784
Contact: JIM SPRECHER
Contact address: 8911 AVIATION BLVD
INGLEWOOD, CA 90301
Contact country: US
Contact telephone: (310) 642-5440
Contact email: Not reported
EPA Region: 09
Classification: Small Small Quantity Generator
Description: Handler: generates more than 100 and less than 1000 kg of hazardous waste during any calendar month and accumulates less than 6000 kg of hazardous waste at any time; or generates 100 kg or less of hazardous waste during any calendar month, and accumulates more than 1000 kg of hazardous waste at any time

Owner/Operator Summary:
Owner/operator name: ALTA COLLEGES INC
Owner/operator address: 2000 S COLORADO BLVD STE 990
DENVER, CO 80222
Owner/operator country: Not reported
Owner/operator telephone: (310) 642-5440
Legal status: Private
Owner/Operator Type: Owner
Owner/Op start date: Not reported
Owner/Op end date: Not reported

Handler Activities Summary:
U.S. importer of hazardous waste: No
Mixed waste (haz. and radioactive): No
Recycler of hazardous waste: No
Transporter of hazardous waste: No
Treater, storer or disposer of HW: No
Underground injection activity: No
On-site burner exemption: No
Furnace exemption: No
Used oil fuel burner: No
Used oil processor: No
User oil refiner: No
Used oil fuel marketer to burner: No
Used oil Specification marketer: No
Used oil transfer facility: No
Used oil transporter: No

. Waste code: D001
. Waste name: IGNITABLE WASTE

Violation Status: No violations found

MAP FINDINGS

Map ID
Direction
Distance
Distance (ft.) Site | Database(s) | EDR ID Number | EPA ID Number

19 **NORTHROP UNIVERSITY INST. OF TECH.** **CA SWEEPS UST** **1002852001**
8911 AVIATION BLVD **N/A**
INGLEWOOD, CA 90301

SWEEPS UST:
Status: Active
Comp Number: 16687
Number: 1
Board Of Equalization: Not reported
Referral Date: 04-03-92
Action Date: 04-03-92
Created Date: 04-03-92
Owner Tank Id: Not reported
SWRCB Tank Id: 19-000-016687-000001
Tank Status: A
Capacity: 1000
Active Date: 04-03-92
Tank Use: M.V. FUEL
STG: P
Content: LEADED
Number Of Tanks: 1

---

19 **YOUR MAN TOURS, INC** **RCRA-SQG** **1000351499**
8831 AVIATION BLVD **CA LUST** **CAD981660111**
INGLEWOOD, CA 90301 **CA FID UST**
CA HIST UST
CA SWEEPS UST
CA HAZNET

RCRA-SQG:
Date form received by agency: 11/11/1986
Facility name: YOUR MAN TOURS, INC
Facility address: 8831 AVIATION BLVD
INGLEWOOD, CA 90301
EPA ID: CAD981660111
Contact: ENVIRONMENTAL MANAGER
Contact address: 8831 AVIATION BLVD
INGLEWOOD, CA 90301
Contact country: US
Contact telephone: (213) 649-3820
Contact email: Not reported
EPA Region: 09
Classification: Small Small Quantity Generator
Description: Handler: generates more than 100 and less than 1000 kg of hazardous waste during any calendar month and accumulates less than 6000 kg of hazardous waste at any time; or generates 100 kg or less of hazardous waste during any calendar month, and accumulates more than 1000 kg of hazardous waste at any time

Owner/Operator Summary:
Owner/operator name: FRANK J DUPUIS
Owner/operator address: NOT REQUIRED
NOT REQUIRED, ME 99999
Owner/operator country: Not reported
Owner/operator telephone: (415) 555-1212
Legal status: Private
Owner/Operator Type: Owner
Owner/Op start date: Not reported
Owner/Op end date: Not reported

YOUR MAN TOURS, INC (Continued) **1000351499**

Owner/operator name: NOT REQUIRED
Owner/operator address: NOT REQUIRED
NOT REQUIRED, ME 99999
Owner/operator country: Not reported
Owner/operator telephone: (415) 555-1212
Legal status: Private
Owner/Operator Type: Operator
Owner/Op start date: Not reported
Owner/Op end date: Not reported

Handler Activities Summary:
U.S. importer of hazardous waste: No
Mixed waste (haz. and radioactive): No
Recycler of hazardous waste: No
Transporter of hazardous waste: No
Treater, storer or disposer of HW: No
Underground injection activity: No
On-site burner exemption: No
Furnace exemption: No
Used oil fuel burner: No
Used oil processor: No
User oil refiner: No
Used oil fuel marketer to burner: No
Used oil Specification marketer: No
Used oil transfer facility: No
Used oil transporter: No

Violation Status: No violations found

LUST:
Region: STATE
Global Id: T0603703980
Latitude: 33.956477
Longitude: -118.378268
Case Type: LUST Cleanup Site
Status: Completed - Case Closed
Status Date: 07/23/1996
Lead Agency: LOS ANGELES RWQCB (REGION 4)
Case Worker: YR
Local Agency: LOS ANGELES COUNTY
RB Case Number: I-12588
LOC Case Number: Not reported
File Location: Not reported
Potential Media Affect: Soil
Potential Contaminants of Concern: Diesel
Site History: Not reported

Click here to access the California GeoTracker records for this facility:

Contact:
Global Id: T0603703980
Contact Type: Regional Board Caseworker
Contact Name: YUE RONG
Organization Name: LOS ANGELES RWQCB (REGION 4)
Address: 320 W. 4TH ST., SUITE 200
City: Los Angeles
Email: yrong@waterboards.ca.gov
Phone Number: Not reported

MAP FINDINGS

Map ID
Direction
Distance
Distance (ft.) Site | Database(s) | EDR ID Number | EPA ID Number

YOUR MAN TOURS, INC (Continued) **1000351499**

Global Id: T0603703980
Contact Type: Local Agency Caseworker
Contact Name: JOHN AWUJO
Organization Name: LOS ANGELES COUNTY
Address: 900 S FREMONT AVE
City: ALHAMBRA
Email: jawujo@dpw.lacounty.gov
Phone Number: 6264583507

Status History:
Global Id: T0603703980
Status: Open - Case Begin Date
Status Date: 08/04/1992

Global Id: T0603703980
Status: Open - Remediation
Status Date: 06/05/1996

Global Id: T0603703980
Status: Completed - Case Closed
Status Date: 07/23/1996

Regulatory Activities:
Global Id: T0603703980
Action Type: Other
Date: 08/04/1992
Action: Leak Discovery

Global Id: T0603703980
Action Type: Other
Date: 08/11/1992
Action: Leak Reported

LUST REG 4:
Region: 4
Regional Board: 04
County: Los Angeles
Facility Id: I-12588
Status: Case Closed
Substance: Diesel
Substance Quantity: Not reported
Local Case No: Not reported
Case Type: Soil
Abatement Method Used at the Site: Not reported
Global ID: T0603703980
W Global ID: Not reported
Staff: UNK
Local Agency: 19000
Cross Street: Not reported
Enforcement Type: Not reported
Date Leak Discovered: 8/4/1992
Date Leak First Reported: 8/11/1992
Date Leak Record Entered: 8/20/1992
Date Confirmation Began: Not reported
Date Leak Stopped: Not reported

YOUR MAN TOURS, INC (Continued) **1000351499**

Date Case Last Changed on Database:	6/5/1996
Date the Case was Closed:	7/23/1996
How Leak Discovered:	Tank Closure
How Leak Stopped:	Not reported
Cause of Leak:	UNK
Leak Source:	UNK
Operator:	DUPUIS, FRANK
Water System:	Not reported
Well Name:	Not reported
Approx. Dist To Production Well (ft):	3769.049203008980336177530557 2
Source of Cleanup Funding:	UNK
Preliminary Site Assessment Workplan Submitted:	Not reported
Preliminary Site Assessment Began:	Not reported
Pollution Characterization Began:	Not reported
Remediation Plan Submitted:	6/5/1996
Remedial Action Underway:	Not reported
Post Remedial Action Monitoring Began:	Not reported
Enforcement Action Date:	Not reported
Historical Max MTBE Date:	Not reported
Hist Max MTBE Conc in Groundwater:	Not reported
Hist Max MTBE Conc in Soil:	Not reported
Significant Interim Remedial Action Taken:	Not reported
GW Qualifier:	Not reported
Soil Qualifier:	Not reported
Organization:	Not reported
Owner Contact:	Not reported
Responsible Party:	YOUR MAN TOUR
RP Address:	8831 AVIATION BLVD, INGLEWOOD CA 90501
Program:	LUST
Lat/Long:	33.9575782 / -1
Local Agency Staff:	Not reported
Beneficial Use:	Not reported
Priority:	Not reported
Cleanup Fund Id:	Not reported
Suspended:	Not reported
Assigned Name:	Not reported
Summary:	Not reported

CA FID UST:

Facility ID:	19003741
Regulated By:	UTNKA
Regulated ID:	00050636
Cortese Code:	Not reported
SIC Code:	Not reported
Facility Phone:	8180000000
Mail To:	Not reported
Mailing Address:	8831 AVIATION BLVD
Mailing Address 2:	Not reported
Mailing City,St,Zip:	INGLEWOOD
Contact:	Not reported
Contact Phone:	Not reported
DUNs Number:	Not reported
NPDES Number:	Not reported
EPA ID:	Not reported
Comments:	Not reported
Status:	Active

YOUR MAN TOURS, INC (Continued) **1000351499**

HIST UST:

Region:	STATE
Facility ID:	00000050636
Facility Type:	Other
Other Type:	CHARTER BUS OPERATIO
Contact Name:	JERRY HOSNER
Telephone:	2137762877
Owner Name:	YOUR MAN TOURS, INC.
Owner Address:	8831 AVIATION BLVD.
Owner City,St,Zip:	INGLEWOOD, CA 90301
Total Tanks:	0003
Tank Num:	001
Container Num:	1 D
Year Installed:	1974
Tank Capacity:	00012000
Tank Used for:	PRODUCT
Type of Fuel:	DIESEL
Container Construction Thickness:	1/4
Leak Detection:	Pressure Test
Tank Num:	002
Container Num:	2 D
Year Installed:	1974
Tank Capacity:	00012000
Tank Used for:	PRODUCT
Type of Fuel:	DIESEL
Container Construction Thickness:	1/4
Leak Detection:	Pressure Test
Tank Num:	003
Container Num:	3 UL
Year Installed:	Not reported
Tank Capacity:	00000800
Tank Used for:	PRODUCT
Type of Fuel:	UNLEADED
Container Construction Thickness:	Not reported
Leak Detection:	Pressure Test

SWEEPS UST:

Status:	Active
Comp Number:	12588
Number:	9
Board Of Equalization:	44-009843
Referral Date:	06-30-89
Action Date:	Not reported
Created Date:	06-30-89
Owner Tank Id:	Not reported
SWRCB Tank Id:	19-000-012588-000001
Tank Status:	A
Capacity:	Not reported
Active Date:	06-30-89
Tank Use:	UNKNOWN
STG:	W
Content:	Not reported
Number Of Tanks:	3

YOUR MAN TOURS, INC (Continued) **1000351499**

Status: Active
Comp Number: 12588
Number: 9
Board Of Equalization: 44-009843
Referral Date: 06-30-89
Action Date: Not reported
Created Date: 06-30-89
Owner Tank Id: Not reported
SWRCB Tank Id: 19-000-012588-000002
Tank Status: A
Capacity: Not reported
Active Date: 06-30-89
Tank Use: UNKNOWN
STG: W
Content: Not reported
Number Of Tanks: Not reported

Status: Active
Comp Number: 12588
Number: 9
Board Of Equalization: 44-009843
Referral Date: 06-30-89
Action Date: Not reported
Created Date: 06-30-89
Owner Tank Id: Not reported
SWRCB Tank Id: 19-000-012588-000003
Tank Status: A
Capacity: Not reported
Active Date: 06-30-89
Tank Use: UNKNOWN
STG: W
Content: Not reported
Number Of Tanks: Not reported

HAZNET:
envid: 1000351499
Year: 2013
GEPAID: CAC002729969
Contact: MARCUS LONG, LEED AP
Telephone: 3103415373
Mailing Name: Not reported
Mailing Address: 500 N BRAND BLVD
Mailing City,St,Zip: GLENDALE, CA 91203
Gen County: Los Angeles
TSD EPA ID: CAD009007626
TSD County: Los Angeles
Waste Category: Not reported
Disposal Method: Landfill Or Surface Impoundment That Will Be Closed As Landfill(To Include On-Site Treatment And/Or Stabilization)
Tons: 16
Facility County: Not reported

MAP FINDINGS

Map ID
Direction
Distance
Distance (ft.) Site | Database(s) | EDR ID Number | EPA ID Number

19 **ALAMO RENT-A-CAR** **CA HIST UST** **U001563778**
8900 AVIATION BLVD **N/A**
INGLEWOOD, CA 90301

HIST UST:
Region: STATE
Facility ID: 00000046873
Facility Type: Gas Station
Other Type: Not reported
Contact Name: TOM DOBBINS, MGR.
Telephone: 2136492242
Owner Name: ALAMO RENT-A-CAR, INC.
Owner Address: 1401 FEDERAL HWY.
Owner City,St,Zip: FT. LAUDERDALE, FL 33316
Total Tanks: 0001

Tank Num: 001
Container Num: 1
Year Installed: 1982
Tank Capacity: 00012000
Tank Used for: PRODUCT
Type of Fuel: UNLEADED
Container Construction Thickness: Not reported
Leak Detection: Visual, Stock Inventor

19 **ALAMO RENT A CAR** **CA HIST UST** **U001563777**
8900 AVIATION BLVD **N/A**
INGLEWOOD, CA 90301

HIST UST:
Region: STATE
Facility ID: 00000019052
Facility Type: Other
Other Type: CAR RENTAL
Contact Name: CLAY ROBERTS
Telephone: 2136450495
Owner Name: ALAMO RENT A CAR
Owner Address: 8900 AVIATION BLVD
Owner City,St,Zip: INGLEWOOD, CA 90301
Total Tanks: 0001

Tank Num: 001
Container Num: 0000000001
Year Installed: 1982
Tank Capacity: 00012000
Tank Used for: PRODUCT
Type of Fuel: UNLEADED
Container Construction Thickness: Not reported
Leak Detection: Visual

19 **ALAMO RENT-A-CAR** **CA FID UST** **S101629347**
8900 AVIATION BLVD **CA SWEEPS UST** **N/A**
INGLEWOOD, CA

CA FID UST:

Facility ID:	19054862
Regulated By:	UTNKA
Regulated ID:	00019052
Cortese Code:	Not reported
SIC Code:	Not reported
Facility Phone:	8180000000
Mail To:	Not reported
Mailing Address:	1401 S FEDERAL HWY
Mailing Address 2:	Not reported
Mailing City,St,Zip:	INGLEWOOD
Contact:	Not reported
Contact Phone:	Not reported
DUNs Number:	Not reported
NPDES Number:	Not reported
EPA ID:	Not reported
Comments:	Not reported
Status:	Active

SWEEPS UST:

Status:	Active
Comp Number:	9774
Number:	9
Board Of Equalization:	44-008575
Referral Date:	06-30-89
Action Date:	Not reported
Created Date:	06-30-89
Owner Tank Id:	Not reported
SWRCB Tank Id:	19-000-009774-000001
Tank Status:	A
Capacity:	Not reported
Active Date:	06-30-89
Tank Use:	UNKNOWN
STG:	W
Content:	Not reported
Number Of Tanks:	2

Status:	Active
Comp Number:	9774
Number:	9
Board Of Equalization:	44-008575
Referral Date:	06-30-89
Action Date:	Not reported
Created Date:	06-30-89
Owner Tank Id:	Not reported
SWRCB Tank Id:	19-000-009774-000002
Tank Status:	A
Capacity:	Not reported
Active Date:	06-30-89
Tank Use:	UNKNOWN
STG:	W
Content:	Not reported
Number Of Tanks:	Not reported

MAP FINDINGS

Map ID
Direction
Distance
Distance (ft.) Site | Database(s) | EDR ID Number | EPA ID Number

19 **YOUR MAN TOUR** **CA RGA LUST** **S114724051**
8831 AVIATION BLVD. **N/A**
INGLEWOOD, CA

RGA LUST:

1993	YOUR MAN TOUR	8831 AVIATION BLVD.

---

19 **YOUR MAN TOURS INC** **CA HAZNET** **S113009485**
8831 AVIATION BLVD **N/A**
INGLEWOOD, CA 90301

HAZNET:

envid:	S113009485
Year:	1994
GEPAID:	CAD981660111
Contact:	PRESIDENT/WILLIAM PRICE
Telephone:	0000000000
Mailing Name:	Not reported
Mailing Address:	8831 AVIATION BLVD
Mailing City,St,Zip:	INGLEWOOD, CA 903012005
Gen County:	Not reported
TSD EPA ID:	CAT080013352
TSD County:	Not reported
Waste Category:	Oil/water separation sludge
Disposal Method:	Recycler
Tons:	1.2510
Facility County:	Los Angeles

---

19 **YOUR MAN TOUR** **CA RGA LUST** **S114724052**
8831 AVIATION BLVD **N/A**
INGLEWOOD, CA

RGA LUST:

2012	YOUR MAN TOUR	8831 AVIATION BLVD
2011	YOUR MAN TOUR	8831 AVIATION BLVD
2010	YOUR MAN TOUR	8831 AVIATION BLVD
2009	YOUR MAN TOUR	8831 AVIATION BLVD
2008	YOUR MAN TOUR	8831 AVIATION BLVD
2007	YOUR MAN TOUR	8831 AVIATION BLVD
2006	YOUR MAN TOUR	8831 AVIATION BLVD
2005	YOUR MAN TOUR	8831 AVIATION BLVD
2003	YOUR MAN TOUR	8831 AVIATION BLVD
2002	YOUR MAN TOUR	8831 AVIATION BLVD
2001	YOUR MAN TOUR	8831 AVIATION BLVD
2000	YOUR MAN TOUR	8831 AVIATION BLVD
1998	YOUR MAN TOUR	8831 AVIATION BLVD
1997	YOUR MAN TOUR	8831 AVIATION BLVD
1996	YOUR MAN TOUR	8831 AVIATION BLVD
1995	YOUR MAN TOUR	8831 AVIATION BLVD
1994	YOUR MAN TOUR	8831 AVIATION BLVD

20 **WTC AIR FREIGHT** — **CA FID UST** **S101584103**
8900 BELLANCA AVE — **CA SWEEPS UST** **N/A**
LOS ANGELES, CA 90045

CA FID UST:

Facility ID:	19008542
Regulated By:	UTNKI
Regulated ID:	Not reported
Cortese Code:	Not reported
SIC Code:	Not reported
Facility Phone:	2130000000
Mail To:	Not reported
Mailing Address:	8900 BELLANCA AVE
Mailing Address 2:	Not reported
Mailing City,St,Zip:	LOS ANGELES 900450000
Contact:	Not reported
Contact Phone:	Not reported
DUNs Number:	Not reported
NPDES Number:	Not reported
EPA ID:	Not reported
Comments:	Not reported
Status:	Inactive

SWEEPS UST:

Status:	Not reported
Comp Number:	4112
Number:	Not reported
Board Of Equalization:	Not reported
Referral Date:	Not reported
Action Date:	Not reported
Created Date:	Not reported
Owner Tank Id:	Not reported
SWRCB Tank Id:	Not reported
Tank Status:	Not reported
Capacity:	Not reported
Active Date:	Not reported
Tank Use:	Not reported
STG:	Not reported
Content:	Not reported
Number Of Tanks:	0

---

21 **SCHINDLER ELEVATOR** — **CA HAZNET** **S113791676**
8939 SEPULVEDA WESTWAY — **N/A**
LOS ANGELES, CA 90045

HAZNET:

envid:	S113791676
Year:	2012
GEPAID:	CAC002709887
Contact:	CHAD WEBBER
Telephone:	8183363000
Mailing Name:	Not reported
Mailing Address:	8939 SEPULVEDA WESTWAY
Mailing City,St,Zip:	LOS ANGELES, CA 90045
Gen County:	Los Angeles
TSD EPA ID:	TXD077603371
TSD County:	99
Waste Category:	Not reported
Disposal Method:	Storage, Bulking, And/Or Transfer Off Site--No Treatment/Reovery (H010-H129) Or (H131-H135)
Tons:	1.125
Facility County:	Los Angeles

envid:	S113791676
Year:	2012
GEPAID:	CAC002709887
Contact:	CHAD WEBBER
Telephone:	8183363000
Mailing Name:	Not reported
Mailing Address:	8939 SEPULVEDA WESTWAY
Mailing City,St,Zip:	LOS ANGELES, CA 90045
Gen County:	Los Angeles
TSD EPA ID:	NVT330010000
TSD County:	99
Waste Category:	Not reported
Disposal Method:	Landfill Or Surface Impoundment That Will Be Closed As Landfill(To Include On-Site Treatment And/Or Stabilization)
Tons:	3.2375
Facility County:	Los Angeles

MAP FINDINGS

Map ID
Direction
Distance
Distance (ft.) Site | Database(s) | EDR ID Number | EPA ID Number

SCHINDLER ELEVATOR (Continued) **S113791676**

(H010-H129) Or (H131-H135)
Tons: 1.125
Facility County: Los Angeles

envid: S113791676
Year: 2012
GEPAID: CAC002709887
Contact: CHAD WEBBER
Telephone: 8183363000
Mailing Name: Not reported
Mailing Address: 8939 SEPULVEDA WESTWAY
Mailing City,St,Zip: LOS ANGELES, CA 90045
Gen County: Los Angeles
TSD EPA ID: NVT330010000
TSD County: 99
Waste Category: Not reported
Disposal Method: Landfill Or Surface Impoundment That Will Be Closed As Landfill(To Include On-Site Treatment And/Or Stabilization)
Tons: 3.2375
Facility County: Los Angeles

---

21 **PROFESSIONAL BUILDING CONTRACTORS, INC.** — **CA HAZNET** **S113128541**
8939 SEPULVEDA WESTWAY — **N/A**
LOS ANGELES, CA 90045

HAZNET:

envid:	S113128541
Year:	2013
GEPAID:	CAL000275104
Contact:	CHAR WILLIAMS
Telephone:	3105240580
Mailing Name:	Not reported
Mailing Address:	19904 DES MOINES MEMORIAL DR
Mailing City,St,Zip:	SEATAC, WA 981482265
Gen County:	Los Angeles
TSD EPA ID:	CAD044429835
TSD County:	Los Angeles
Waste Category:	Not reported
Disposal Method:	Storage, Bulking, And/Or Transfer Off Site--No Treatment/Reovery (H010-H129) Or (H131-H135)
Tons:	0.05
Facility County:	Not reported

envid:	S113128541
Year:	2013
GEPAID:	CAL000275104
Contact:	CHAR WILLIAMS
Telephone:	3105240580
Mailing Name:	Not reported
Mailing Address:	19904 DES MOINES MEMORIAL DR
Mailing City,St,Zip:	SEATAC, WA 981482265
Gen County:	Los Angeles
TSD EPA ID:	CAD044429835
TSD County:	Los Angeles
Waste Category:	Not reported
Disposal Method:	Storage, Bulking, And/Or Transfer Off Site--No Treatment/Reovery (H010-H129) Or (H131-H135)
Tons:	0.125

PROFESSIONAL BUILDING CONTRACTORS, INC. (Continued) S113128541

Facility County: Not reported

envid: S113128541
Year: 2013
GEPAID: CAL000275104
Contact: CHAR WILLIAMS
Telephone: 3105240580
Mailing Name: Not reported
Mailing Address: 19904 DES MOINES MEMORIAL DR
Mailing City,St,Zip: SEATAC, WA 981482265
Gen County: Los Angeles
TSD EPA ID: CAT000613893
TSD County: Los Angeles
Waste Category: Not reported
Disposal Method: Storage, Bulking, And/Or Transfer Off Site--No Treatment/Reovery (H010-H129) Or (H131-H135)
Tons: 0.375
Facility County: Not reported

envid: S113128541
Year: 2012
GEPAID: CAL000275104
Contact: CHAR WILLIAMS
Telephone: 3105240580
Mailing Name: Not reported
Mailing Address: 19904 DES MOINES MEMORIAL DR
Mailing City,St,Zip: SEATAC, WA 981482265
Gen County: Los Angeles
TSD EPA ID: NVT330010000
TSD County: 99
Waste Category: Not reported
Disposal Method: Landfill Or Surface Impoundment That Will Be Closed As Landfill(To Include On-Site Treatment And/Or Stabilization)
Tons: 0.175
Facility County: Los Angeles

envid: S113128541
Year: 2012
GEPAID: CAL000275104
Contact: CHAR WILLIAMS
Telephone: 3105240580
Mailing Name: Not reported
Mailing Address: 19904 DES MOINES MEMORIAL DR
Mailing City,St,Zip: SEATAC, WA 981482265
Gen County: Los Angeles
TSD EPA ID: NVT330010000
TSD County: 99
Waste Category: Not reported
Disposal Method: Other Recovery Of Reclamation For Reuse Including Acid Regeneration, Organics Recovery Ect
Tons: 0.1625
Facility County: Los Angeles

Click this hyperlink while viewing on your computer to access
3 additional CA_HAZNET: record(s) in the EDR Site Report.

21 **CSA CONSTRUCTORS INC** CA HAZNET S113462719
8931 SEPULVEDA WESTWAY N/A
LOS ANGELES, CA 90045

HAZNET:
envid: S113462719
Year: 2010
GEPAID: CAC002657597
Contact: RANDY FAIR
Telephone: 5626020482
Mailing Name: Not reported
Mailing Address: 6826 ROSECRANS AVE
Mailing City,St,Zip: PARAMOUNT, CA 90723
Gen County: Not reported
TSD EPA ID: CAD008252405
TSD County: Not reported
Waste Category: Off-specification, aged or surplus organics
Disposal Method: Fuel Blending Prior To Energy Recovery At Another Site
Tons: 0.233
Facility County: Los Angeles

envid: S113462719
Year: 2010
GEPAID: CAC002657597
Contact: RANDY FAIR
Telephone: 5626020482
Mailing Name: Not reported
Mailing Address: 6826 ROSECRANS AVE
Mailing City,St,Zip: PARAMOUNT, CA 90723
Gen County: Not reported
TSD EPA ID: CAD008252405
TSD County: Not reported
Waste Category: Off-specification, aged or surplus organics
Disposal Method: Storage, Bulking, And/Or Transfer Off Site--No Treatment/Reovery (H010-H129) Or (H131-H135)
Tons: 0.1465
Facility County: Los Angeles

envid: S113462719
Year: 2010
GEPAID: CAC002657597
Contact: RANDY FAIR
Telephone: 5626020482
Mailing Name: Not reported
Mailing Address: 6826 ROSECRANS AVE
Mailing City,St,Zip: PARAMOUNT, CA 90723
Gen County: Not reported
TSD EPA ID: TXD982560294
TSD County: Not reported
Waste Category: Laboratory waste chemicals
Disposal Method: Not reported
Tons: 0.155
Facility County: Los Angeles

envid: S113462719
Year: 2010
GEPAID: CAC002657597
Contact: RANDY FAIR
Telephone: 5626020482

CSA CONSTRUCTORS INC (Continued) **S113462719**

Mailing Name: Not reported
Mailing Address: 6826 ROSECRANS AVE
Mailing City,St,Zip: PARAMOUNT, CA 90723
Gen County: Not reported
TSD EPA ID: CAD982444481
TSD County: Not reported
Waste Category: Other inorganic solid waste
Disposal Method: Storage, Bulking, And/Or Transfer Off Site–No Treatment/Reovery (H010-H129) Or (H131-H135)
Tons: 0.075
Facility County: Los Angeles

envid: S113462719
Year: 2010
GEPAID: CAC002657597
Contact: RANDY FAIR
Telephone: 5626020482
Mailing Name: Not reported
Mailing Address: 6826 ROSECRANS AVE
Mailing City,St,Zip: PARAMOUNT, CA 90723
Gen County: Not reported
TSD EPA ID: CAD982444481
TSD County: Not reported
Waste Category: Off-specification, aged or surplus organics
Disposal Method: Other Treatment
Tons: 1.05
Facility County: Los Angeles

Click this hyperlink while viewing on your computer to access
1 additional CA_HAZNET: record(s) in the EDR Site Report.

21 **CVS PHARMACY NO 9985** **RCRA-LQG** **1016168167**
8900 SEPULVEDA WESTWAY **CAR000240697**
LOS ANGELES, CA 90045

RCRA-LQG:
Date form received by agency: 06/19/2013
Facility name: CVS PHARMACY NO 9985
Facility address: 8900 SEPULVEDA WESTWAY
LOS ANGELES, CA 90045
EPA ID: CAR000240697
Mailing address: ONE CVS DR
WOONSOCKET, RI 02895
Contact: WENDY L BRANT
Contact address: ONE CVS DR
WOONSOCKET, RI 02895
Contact country: US
Contact telephone: 401-765-1500
Contact email: WENDY.BRANT@CVSCAREMARK.COM
EPA Region: 09
Classification: Large Quantity Generator
Description: Handler: generates 1,000 kg or more of hazardous waste during any calendar month; or generates more than 1 kg of acutely hazardous waste during any calendar month; or generates more than 100 kg of any residue or contaminated soil, waste or other debris resulting from the cleanup of a spill, into or on any land or water, of acutely hazardous waste during any calendar month; or generates 1 kg or less of acutely hazardous waste during any calendar month, and accumulates more than 1

MAP FINDINGS

Map ID
Direction
Distance
Distance (ft.) Site | Database(s) | EDR ID Number | EPA ID Number

CVS PHARMACY NO 9985 (Continued) **1016168167**

kg of acutely hazardous waste at any time; or generates 100 kg or less of any residue or contaminated soil, waste or other debris resulting from the cleanup of a spill, into or on any land or water, of acutely hazardous waste during any calendar month, and accumulates more than 100 kg of that material at any time

Owner/Operator Summary:
Owner/operator name: ELD SUPERMARKET LP
Owner/operator address: 8929 S SEPULVEDA BLVD NO 130
LOS ANGELES, CA 90045
Owner/operator country: US
Owner/operator telephone: 310-417-8048
Legal status: Private
Owner/Operator Type: Owner
Owner/Op start date: 03/04/1998
Owner/Op end date: Not reported

Owner/operator name: LONGS DRUG STORES CALIFORNIA LLC
Owner/operator address: Not reported
Not reported
Owner/operator country: US
Owner/operator telephone: Not reported
Legal status: Private
Owner/Operator Type: Operator
Owner/Op start date: 10/22/2008
Owner/Op end date: Not reported

Handler Activities Summary:
U.S. importer of hazardous waste: No
Mixed waste (haz. and radioactive): No
Recycler of hazardous waste: No
Transporter of hazardous waste: No
Treater, storer or disposer of HW: No
Underground injection activity: No
On-site burner exemption: No
Furnace exemption: No
Used oil fuel burner: No
Used oil processor: No
User oil refiner: No
Used oil fuel marketer to burner: No
Used oil Specification marketer: No
Used oil transfer facility: No
Used oil transporter: No

. Waste code: D001
. Waste name: IGNITABLE WASTE

. Waste code: D002
. Waste name: CORROSIVE WASTE

. Waste code: D009
. Waste name: MERCURY

. Waste code: D011
. Waste name: SILVER

CVS PHARMACY NO 9985 (Continued) **1016168167**

. Waste code: P001
. Waste name: 2H-1-BENZOPYRAN-2-ONE, 4-HYDROXY-3-(3-OXO-1-PHENYLBUTYL)-, & SALTS, WHEN PRESENT AT CONCENTRATIONS GREATER THAN 0.3% (OR) WARFARIN, & SALTS, WHEN PRESENT AT CONCENTRATIONS GREATER THAN 0.3%

. Waste code: P042
. Waste name: 1,2-BENZENEDIOL, 4-[1-HYDROXY-2-(METHYLAMINO)ETHYL]-, (R)- (OR) EPINEPHRINE

. Waste code: P075
. Waste name: NICOTINE, & SALTS (OR) PYRIDINE, 3-(1-METHYL-2-PYRROLIDINYL)-,(S)-, & SALTS

. Waste code: P081
. Waste name: 1,2,3-PROPANETRIOL, TRINITRATE (R) (OR) NITROGLYCERINE (R)

Violation Status: No violations found

21 **LONGS DRUG STORE # 430** **CA HAZNET** **S113101215**
8900 SEPULVEDA WEST WY **N/A**
WESTCHESTER, CA 90045

HAZNET:
envid: S113101215
Year: 2009
GEPAID: CAL000194543
Contact: Raquel Karnes/ENV Coord
Telephone: 7074696853
Mailing Name: Not reported
Mailing Address: 141 N CIVIC DR
Mailing City,St,Zip: WALNUT CREEK, CA 945960000
Gen County: Not reported
TSD EPA ID: CAD008364432
TSD County: Not reported
Waste Category: Unspecified organic liquid mixture
Disposal Method: Storage, Bulking, And/Or Transfer Off Site–No Treatment/Reovery (H010-H129) Or (H131-H135)
Tons: 0.005
Facility County: Los Angeles

envid: S113101215
Year: 2009
GEPAID: CAL000194543
Contact: Raquel Karnes/ENV Coord
Telephone: 7074696853
Mailing Name: Not reported
Mailing Address: 141 N CIVIC DR
Mailing City,St,Zip: WALNUT CREEK, CA 945960000
Gen County: Not reported
TSD EPA ID: CAD008364432
TSD County: Not reported
Waste Category: Unspecified organic liquid mixture
Disposal Method: Storage, Bulking, And/Or Transfer Off Site–No Treatment/Reovery (H010-H129) Or (H131-H135)
Tons: 0.005
Facility County: Los Angeles

envid: S113101215
Year: 2006

LONGS DRUG STORE # 430 (Continued) **S113101215**

GEPAID: CAL000194543
Contact: Raquel Karnes/ENV Coord
Telephone: 7074696853
Mailing Name: Not reported
Mailing Address: 141 N CIVIC DR
Mailing City,St,Zip: WALNUT CREEK, CA 945960000
Gen County: Not reported
TSD EPA ID: CAD008364432
TSD County: Not reported
Waste Category: Unspecified organic liquid mixture
Disposal Method: Transfer Station
Tons: 0.22
Facility County: Los Angeles

envid: S113101215
Year: 2006
GEPAID: CAL000194543
Contact: Raquel Karnes/ENV Coord
Telephone: 7074696853
Mailing Name: Not reported
Mailing Address: 141 N CIVIC DR
Mailing City,St,Zip: WALNUT CREEK, CA 945960000
Gen County: Not reported
TSD EPA ID: CAD008364432
TSD County: Not reported
Waste Category: Unspecified organic liquid mixture
Disposal Method: Transfer Station
Tons: 0.22
Facility County: Los Angeles

envid: S113101215
Year: 2005
GEPAID: CAL000194543
Contact: Raquel Karnes/ENV Coord
Telephone: 7077451654
Mailing Name: Not reported
Mailing Address: 141 N CIVIC DR
Mailing City,St,Zip: WALNUT CREEK, CA 945960000
Gen County: Not reported
TSD EPA ID: CAD981402522
TSD County: Not reported
Waste Category: Photochemicals/photoprocessing waste
Disposal Method: Recycler
Tons: 0.12
Facility County: Los Angeles

Click this hyperlink while viewing on your computer to access
21 additional CA_HAZNET: record(s) in the EDR Site Report.

21 **CVS PHARMACY #9985** **CA HAZNET** **S113159632**
8900 SEPULVEDA WESTWAY **N/A**
LOS ANGELES, CA 90045

HAZNET:

envid: S113159632
Year: 2013
GEPAID: CAL000356498
Contact: Wendy Brant
Telephone: 4017651500
Mailing Name: Not reported
Mailing Address: 1 CVS DR
Mailing City,St,Zip: WOONSOCKET, RI 02895
Gen County: Los Angeles
TSD EPA ID: INR000110197
TSD County: Not reported
Waste Category: Not reported
Disposal Method: Storage, Bulking, And/Or Transfer Off Site--No Treatment/Reovery (H010-H129) Or (H131-H135)
Tons: 0.009
Facility County: Not reported

envid: S113159632
Year: 2013
GEPAID: CAL000356498
Contact: Wendy Brant
Telephone: 4017651500
Mailing Name: Not reported
Mailing Address: 1 CVS DR
Mailing City,St,Zip: WOONSOCKET, RI 02895
Gen County: Los Angeles
TSD EPA ID: INR000110197
TSD County: Not reported
Waste Category: Not reported
Disposal Method: Storage, Bulking, And/Or Transfer Off Site--No Treatment/Reovery (H010-H129) Or (H131-H135)
Tons: 0.019
Facility County: Not reported

envid: S113159632
Year: 2013
GEPAID: CAL000356498
Contact: Wendy Brant
Telephone: 4017651500
Mailing Name: Not reported
Mailing Address: 1 CVS DR
Mailing City,St,Zip: WOONSOCKET, RI 02895
Gen County: Los Angeles
TSD EPA ID: INR000110197
TSD County: Not reported
Waste Category: Not reported
Disposal Method: Storage, Bulking, And/Or Transfer Off Site--No Treatment/Reovery (H010-H129) Or (H131-H135)
Tons: 0.0095
Facility County: Not reported

envid: S113159632
Year: 2013
GEPAID: CAL000356498

CVS PHARMACY #9985 (Continued) **S113159632**

Contact: Wendy Brant
Telephone: 4017651500
Mailing Name: Not reported
Mailing Address: 1 CVS DR
Mailing City,St,Zip: WOONSOCKET, RI 02895
Gen County: Los Angeles
TSD EPA ID: INR000110197
TSD County: Not reported
Waste Category: Not reported
Disposal Method: Storage, Bulking, And/Or Transfer Off Site--No Treatment/Reovery (H010-H129) Or (H131-H135)
Tons: 0.098
Facility County: Not reported

envid: S113159632
Year: 2013
GEPAID: CAR000240697
Contact: WENDY L BRANT
Telephone: 4017651500
Mailing Name: Not reported
Mailing Address: 1 CVS DR
Mailing City,St,Zip: WOONSOCKET, RI 028956146
Gen County: Los Angeles
TSD EPA ID: INR000110197
TSD County: Not reported
Waste Category: Not reported
Disposal Method: Storage, Bulking, And/Or Transfer Off Site--No Treatment/Reovery (H010-H129) Or (H131-H135)
Tons: 0.001
Facility County: Not reported

Click this hyperlink while viewing on your computer to access
32 additional CA_HAZNET: record(s) in the EDR Site Report.

22 **RITE-RATE RENT-A-CAR** **CA HIST UST** **U001561879**
9220 S SEPULVEDA BLVD **N/A**
LOS ANGELES, CA 90045

HIST UST:

Region: STATE
Facility ID: 00000041458
Facility Type: Other
Other Type: AUTO RENTAL
Contact Name: W. FORSYTH
Telephone: 2136707633
Owner Name: FLY N DRIVE RENT-A-CAR INC. DB
Owner Address: 1134 SO. SEPULVEDA
Owner City,St,Zip: LOS ANGELES, CA 90045
Total Tanks: 0002

Tank Num: 001
Container Num: #1
Year Installed: Not reported
Tank Capacity: 00008000
Tank Used for: PRODUCT
Type of Fuel: UNLEADED
Container Construction Thickness: 5/16
Leak Detection: Visual

RITE-RATE RENT-A-CAR (Continued) U001561879

Tank Num: 002
Container Num: #2
Year Installed: Not reported
Tank Capacity: 00004000
Tank Used for: PRODUCT
Type of Fuel: DIESEL
Container Construction Thickness: 5/16
Leak Detection: Visual

---

22 **AVON RENT-A-CAR** CA LUST S105024692
9220 SEPULVEDA N/A
LOS ANGELES, CA 90045

LUST:
Region: STATE
Global Id: T0603701032
Latitude: 33.9531669
Longitude: -118.3959468
Case Type: LUST Cleanup Site
Status: Completed - Case Closed
Status Date: 12/12/1988
Lead Agency: LOS ANGELES RWQCB (REGION 4)
Case Worker: YR
Local Agency: LOS ANGELES, CITY OF
RB Case Number: 900450052
LOC Case Number: Not reported
File Location: Not reported
Potential Media Affect: Soil
Potential Contaminants of Concern: Waste Oil / Motor / Hydraulic / Lubricating
Site History: Not reported

Click here to access the California GeoTracker records for this facility:

Contact:
Global Id: T0603701032
Contact Type: Regional Board Caseworker
Contact Name: YUE RONG
Organization Name: LOS ANGELES RWQCB (REGION 4)
Address: 320 W. 4TH ST., SUITE 200
City: Los Angeles
Email: yrong@waterboards.ca.gov
Phone Number: Not reported

Global Id: T0603701032
Contact Type: Local Agency Caseworker
Contact Name: ELOY LUNA
Organization Name: LOS ANGELES, CITY OF
Address: 200 North Main Street, Suite 1780
City: LOS ANGELES
Email: eloy.luna@lacity.org
Phone Number: Not reported

Status History:
Global Id: T0603701032
Status: Open - Case Begin Date
Status Date: 06/06/1985

Global Id: T0603701032

AVON RENT-A-CAR (Continued) S105024692

Status: Completed - Case Closed
Status Date: 12/12/1988

Global Id: T0603701032
Status: Open - Site Assessment
Status Date: 07/14/1988

Regulatory Activities:
Global Id: T0603701032
Action Type: Other
Date: 06/06/1985
Action: Leak Reported

---

22 **AVON RENT A CAR TRUCK VAN SILVER HOLDINGS INC.** CA FID UST S101629337
9220 S SEPULVEDA BLVD CA SWEEPS UST N/A
LOS ANGELES, CA 90045

CA FID UST:
Facility ID: 19014698
Regulated By: UTNKA
Regulated ID: 00041458
Cortese Code: Not reported
SIC Code: Not reported
Facility Phone: 2136707633
Mail To: Not reported
Mailing Address: 1134 S SEPULVEDA BLVD
Mailing Address 2: Not reported
Mailing City,St,Zip: LOS ANGELES 900450000
Contact: Not reported
Contact Phone: Not reported
DUNs Number: Not reported
NPDES Number: Not reported
EPA ID: Not reported
Comments: Not reported
Status: Active

SWEEPS UST:
Status: Active
Comp Number: 2272
Number: 1
Board Of Equalization: 44-012241
Referral Date: 09-21-93
Action Date: 04-11-94
Created Date: 02-29-88
Owner Tank Id: Not reported
SWRCB Tank Id: 19-050-002272-000001
Tank Status: A
Capacity: 8000
Active Date: 04-20-88
Tank Use: M.V. FUEL
STG: P
Content: REG UNLEADED
Number Of Tanks: 2

Status: Active
Comp Number: 2272

AVON RENT A CAR TRUCK VAN SILVER HOLDINGS INC. (Continued) **S101629337**

Number: 1
Board Of Equalization: 44-012241
Referral Date: 09-21-93
Action Date: 04-11-94
Created Date: 02-29-88
Owner Tank Id: Not reported
SWRCB Tank Id: 19-050-002272-000002
Tank Status: A
Capacity: 4000
Active Date: 04-20-88
Tank Use: M.V. FUEL
STG: P
Content: DIESEL
Number Of Tanks: Not reported

---

22 **AVON RENT-A-CAR** **CA LUST** **S102424819**
9220 SEPULVEDA BLVD **N/A**
WESTCHESTER, CA 90045

LUST REG 4:
Region: 4
Regional Board: 04
County: Los Angeles
Facility Id: 900450052
Status: Case Closed
Substance: Waste Oil
Substance Quantity: Not reported
Local Case No: Not reported
Case Type: Soil
Abatement Method Used at the Site: Not reported
Global ID: T0603701032
W Global ID: Not reported
Staff: UNK
Local Agency: 19050
Cross Street: TUPPER
Enforcement Type: Not reported
Date Leak Discovered: Not reported
Date Leak First Reported: 6/6/1985
Date Leak Record Entered: 12/31/1986
Date Confirmation Began: Not reported
Date Leak Stopped: Not reported
Date Case Last Changed on Database: 12/12/1988
Date the Case was Closed: 12/12/1988
How Leak Discovered: Not reported
How Leak Stopped: Not reported
Cause of Leak: UNK
Leak Source: UNK
Operator: Not reported
Water System: Not reported
Well Name: Not reported
Approx. Dist To Production Well (ft): 8927.325302650565979614268875
Source of Cleanup Funding: UNK
Preliminary Site Assessment Workplan Submitted: Not reported
Preliminary Site Assessment Began: Not reported
Pollution Characterization Began: 7/14/1988
Remediation Plan Submitted: Not reported
Remedial Action Underway: Not reported
Post Remedial Action Monitoring Began: Not reported

AVON RENT-A-CAR (Continued) **S102424819**

Enforcement Action Date: Not reported
Historical Max MTBE Date: Not reported
Hist Max MTBE Conc in Groundwater: Not reported
Hist Max MTBE Conc in Soil: Not reported
Significant Interim Remedial Action Taken: Not reported
GW Qualifier: Not reported
Soil Qualifier: Not reported
Organization: Not reported
Owner Contact: Not reported
Responsible Party: BLANK RP
RP Address: Not reported
Program: LUST
Lat/Long: 33.9531669 / -1
Local Agency Staff: PEJ
Beneficial Use: Not reported
Priority: Not reported
Cleanup Fund Id: Not reported
Suspended: Not reported
Assigned Name: Not reported
Summary: CONTAMINATED SOIL REMOVED. NO FURTHER ACTION REQUIRED. ORIGINALLY DAB CASE.

---

22 **FORSYTH FAMILY PARTNERSHIP** **CA HAZNET** **S112862199**
9216 -9220 S SEPULVEDA BLVD **N/A**
LOS ANGELES, CA 90045

HAZNET:
envid: S112862199
Year: 1994
GEPAID: CAC001038000
Contact: FORSYTH FAMILY PARTNERSHIP
Telephone: 0000000000
Mailing Name: Not reported
Mailing Address: P O BOX 676
Mailing City,St,Zip: PACIFIC PALISADES, CA 902720000
Gen County: Not reported
TSD EPA ID: CAT080013352
TSD County: Not reported
Waste Category: Waste oil and mixed oil
Disposal Method: Recycler
Tons: .4170
Facility County: Los Angeles

---

22 **BEST TIRE & SERVICE CENTERS** **CA HAZNET** **S113107790**
9210 S SEPULVEDA BLVD **N/A**
LOS ANGELES, CA 90045

HAZNET:
envid: S113107790
Year: 2013
GEPAID: CAL000212894
Contact: MIKE BANJARJYAN
Telephone: 3106701214
Mailing Name: Not reported
Mailing Address: 9210 S SEPULVEDA BLVD
Mailing City,St,Zip: LOS ANGELES, CA 900454805

BEST TIRE & SERVICE CENTERS (Continued) **S113107790**

Gen County: Los Angeles
TSD EPA ID: CAT000613893
TSD County: Los Angeles
Waste Category: Not reported
Disposal Method: Storage, Bulking, And/Or Transfer Off Site–No Treatment/Reovery (H010-H129) Or (H131-H135)
Tons: 0.4998
Facility County: Not reported

envid: S113107790
Year: 2013
GEPAID: CAL000212894
Contact: MIKE BANJARJYAN
Telephone: 3106701214
Mailing Name: Not reported
Mailing Address: 9210 S SEPULVEDA BLVD
Mailing City,St,Zip: LOS ANGELES, CA 900454805
Gen County: Los Angeles
TSD EPA ID: CAT000613935
TSD County: Los Angeles
Waste Category: Not reported
Disposal Method: Storage, Bulking, And/Or Transfer Off Site–No Treatment/Reovery (H010-H129) Or (H131-H135)
Tons: 0.147
Facility County: Not reported

envid: S113107790
Year: 2012
GEPAID: CAL000212894
Contact: MIKE BANJARJYAN
Telephone: 3106701214
Mailing Name: Not reported
Mailing Address: 9210 S SEPULVEDA BLVD
Mailing City,St,Zip: LOS ANGELES, CA 900454805
Gen County: Los Angeles
TSD EPA ID: CAT000613893
TSD County: Los Angeles
Waste Category: Not reported
Disposal Method: Storage, Bulking, And/Or Transfer Off Site–No Treatment/Reovery (H010-H129) Or (H131-H135)
Tons: 0.42
Facility County: Los Angeles

envid: S113107790
Year: 2012
GEPAID: CAL000212894
Contact: MIKE BANJARJYAN
Telephone: 3106701214
Mailing Name: Not reported
Mailing Address: 9210 S SEPULVEDA BLVD
Mailing City,St,Zip: LOS ANGELES, CA 900454805
Gen County: Los Angeles
TSD EPA ID: CAT000613893
TSD County: Los Angeles
Waste Category: Not reported
Disposal Method: Storage, Bulking, And/Or Transfer Off Site–No Treatment/Reovery (H010-H129) Or (H131-H135)

BEST TIRE & SERVICE CENTERS (Continued) **S113107790**

Tons: 0.42
Facility County: Los Angeles

envid: S113107790
Year: 2011
GEPAID: CAL000212894
Contact: MIKE BANJARJYAN
Telephone: 3106701214
Mailing Name: Not reported
Mailing Address: 9210 S SEPULVEDA BLVD
Mailing City,St,Zip: LOS ANGELES, CA 900454805
Gen County: Not reported
TSD EPA ID: CAT000613893
TSD County: Not reported
Waste Category: Aqueous solution with total organic residues less than 10 percent
Disposal Method: Storage, Bulking, And/Or Transfer Off Site–No Treatment/Reovery (H010-H129) Or (H131-H135)
Tons: 0.315
Facility County: Los Angeles

Click this hyperlink while viewing on your computer to access
25 additional CA_HAZNET: record(s) in the EDR Site Report.

22 **BEST BUY TIRE** **CA HAZNET** **S113167659**
9210 SEPULVEDA **N/A**
LOS ANGELES, CA 90045

HAZNET:
envid: S113167659
Year: 2011
GEPAID: CAL922603113
Contact: CANCELLED BY VIC YEDIKIAN ON
Telephone: 3106701214
Mailing Name: Not reported
Mailing Address: 9210 SEPULVEDA
Mailing City,St,Zip: LOS ANGELES, CA 900450000
Gen County: Not reported
TSD EPA ID: CAT000613893
TSD County: Not reported
Waste Category: Aqueous solution with total organic residues less than 10 percent
Disposal Method: Storage, Bulking, And/Or Transfer Off Site–No Treatment/Reovery (H010-H129) Or (H131-H135)
Tons: 0.105
Facility County: Los Angeles

envid: S113167659
Year: 2009
GEPAID: CAL922603113
Contact: CANCELLED BY VIC YEDIKIAN ON
Telephone: 3106701214
Mailing Name: Not reported
Mailing Address: 9210 SEPULVEDA
Mailing City,St,Zip: LOS ANGELES, CA 900450000
Gen County: Not reported
TSD EPA ID: CAT000613935
TSD County: Not reported
Waste Category: Aqueous solution with total organic residues less than 10 percent
Disposal Method: Storage, Bulking, And/Or Transfer Off Site–No Treatment/Reovery

BEST BUY TIRE (Continued) **S113167659**

(H010-H129) Or (H131-H135)
Tons: 0.714
Facility County: Los Angeles

envid: S113167659
Year: 2008
GEPAID: CAL922603113
Contact: CANCELLED BY VIC YEDIKIAN ON
Telephone: 3106701214
Mailing Name: Not reported
Mailing Address: 9210 SEPULVEDA
Mailing City,St,Zip: LOS ANGELES, CA 900450000
Gen County: Not reported
TSD EPA ID: CAT000613935
TSD County: Not reported
Waste Category: Aqueous solution with total organic residues less than 10 percent
Disposal Method: Storage, Bulking, And/Or Transfer Off Site–No Treatment/Reovery (H010-H129) Or (H131-H135)
Tons: 0.42
Facility County: Los Angeles

envid: S113167659
Year: 2007
GEPAID: CAL922603113
Contact: CANCELLED BY VIC YEDIKIAN ON
Telephone: 3106701214
Mailing Name: Not reported
Mailing Address: 9210 SEPULVEDA
Mailing City,St,Zip: LOS ANGELES, CA 900450000
Gen County: Not reported
TSD EPA ID: CAT000613935
TSD County: Not reported
Waste Category: Aqueous solution with total organic residues less than 10 percent
Disposal Method: Not reported
Tons: 0.1
Facility County: Los Angeles

envid: S113167659
Year: 2007
GEPAID: CAL922603113
Contact: CANCELLED BY VIC YEDIKIAN ON
Telephone: 3106701214
Mailing Name: Not reported
Mailing Address: 9210 SEPULVEDA
Mailing City,St,Zip: LOS ANGELES, CA 900450000
Gen County: Not reported
TSD EPA ID: CAT000613935
TSD County: Not reported
Waste Category: Aqueous solution with total organic residues less than 10 percent
Disposal Method: Storage, Bulking, And/Or Transfer Off Site–No Treatment/Reovery (H010-H129) Or (H131-H135)
Tons: 0.52
Facility County: Los Angeles

Click this hyperlink while viewing on your computer to access
13 additional CA_HAZNET: record(s) in the EDR Site Report.

MAP FINDINGS

Map ID
Direction
Distance
Distance (ft.) Site | Database(s) | EDR ID Number | EPA ID Number

22 **EDR US Hist Auto Stat** **1015675826**
9210 S SEPULVEDA BLVD **N/A**
LOS ANGELES, CA 90045

EDR Historical Auto Stations:
Name: GOODYEAR TIRE AUTO CENTER
Year: 1999
Address: 9210 S SEPULVEDA BLVD

22 **CA CHMIRS** **S109041108**
9150 SOUTH SEPULVEDA BLVD **N/A**
LOS ANGELES, CA 90045

CHMIRS:
OES Incident Number: 06-4693
OES notification: 08/07/2006
OES Date: Not reported
OES Time: Not reported
Incident Date: Not reported
Date Completed: Not reported
Property Use: Not reported
Agency Id Number: Not reported
Agency Incident Number: Not reported
Time Notified: Not reported
Time Completed: Not reported
Surrounding Area: Not reported
Estimated Temperature: Not reported
Property Management: Not reported
More Than Two Substances Involved?: Not reported
Resp Agncy Personel # Of Decontaminated: Not reported
Responding Agency Personel # Of Injuries: Not reported
Responding Agency Personel # Of Fatalities: Not reported
Others Number Of Decontaminated: Not reported
Others Number Of Injuries: Not reported
Others Number Of Fatalities: Not reported
Vehicle Make/year: Not reported
Vehicle License Number: Not reported
Vehicle State: Not reported
Vehicle Id Number: Not reported
CA DOT PUC/ICC Number: Not reported
Company Name: Not reported
Reporting Officer Name/ID: Not reported
Report Date: Not reported
Facility Telephone: Not reported
Waterway Involved: Not reported
Waterway: Storm Drains
Spill Site: Not reported
Cleanup By: Unknown
Containment: Not reported
What Happened: Not reported
Type: Not reported
Measure: Not reported
Other: Not reported
Date/Time: Not reported
Year: 2006
Agency: Citizen
Incident Date: 8/3/2006 12:00:00 AM
Admin Agency: Los Angeles City Fire Department
Amount: Not reported
Contained: No

(Continued) **S109041108**

Site Type:	Merchant/Business
E Date:	Not reported
Substance:	Motor Oil
Gallons:	0.000000
Unknown:	0
Substance #2:	Not reported
Substance #3:	Not reported
Evacuations:	0
Number of Injuries:	0
Number of Fatalities:	0
#1 Pipeline:	Not reported
#2 Pipeline:	Not reported
#3 Pipeline:	Not reported
#1 Vessel >= 300 Tons:	Not reported
#2 Vessel >= 300 Tons:	Not reported
#3 Vessel >= 300 Tons:	Not reported
Evacs:	Not reported
Injuries:	Not reported
Fatals:	Not reported
Comments:	Not reported
Description:	Caller states a rental car lot is dumping substance into the storm drains.

---

22 **HOLLYWOOD TIRE CO.** **RCRA-SQG** **1000293844**
9120 S SEPULVEDA BLVD. **CAD982322976**
WESTCHESTER, CA 90045

RCRA-SQG:

Date form received by agency:	09/01/1996
Facility name:	HOLLYWOOD TIRE CO.
Facility address:	9120 S SEPULVEDA BLVD. WESTCHESTER, CA 90045
EPA ID:	CAD982322976
Mailing address:	S SEPULVEDA BLVD. WESTCHESTER, CA 90045
Contact:	Not reported
Contact address:	Not reported Not reported
Contact country:	US
Contact telephone:	Not reported
Contact email:	Not reported
EPA Region:	09
Classification:	Small Small Quantity Generator
Description:	Handler: generates more than 100 and less than 1000 kg of hazardous waste during any calendar month and accumulates less than 6000 kg of hazardous waste at any time; or generates 100 kg or less of hazardous waste during any calendar month, and accumulates more than 1000 kg of hazardous waste at any time

Owner/Operator Summary:

Owner/operator name:	HOLLYWOOD TRUCK TIRE
Owner/operator address:	NOT REQUIRED NOT REQUIRED, ME 99999
Owner/operator country:	Not reported
Owner/operator telephone:	(415) 555-1212
Legal status:	Private
Owner/Operator Type:	Owner

HOLLYWOOD TIRE CO. (Continued) **1000293844**

Owner/Op start date:	Not reported
Owner/Op end date:	Not reported
Owner/operator name:	NOT REQUIRED
Owner/operator address:	NOT REQUIRED NOT REQUIRED, ME 99999
Owner/operator country:	Not reported
Owner/operator telephone:	(415) 555-1212
Legal status:	Private
Owner/Operator Type:	Operator
Owner/Op start date:	Not reported
Owner/Op end date:	Not reported

Handler Activities Summary:

U.S. importer of hazardous waste:	No
Mixed waste (haz. and radioactive):	No
Recycler of hazardous waste:	No
Transporter of hazardous waste:	No
Treater, storer or disposer of HW:	No
Underground injection activity:	No
On-site burner exemption:	No
Furnace exemption:	No
Used oil fuel burner:	No
Used oil processor:	No
User oil refiner:	No
Used oil fuel marketer to burner:	No
Used oil Specification marketer:	No
Used oil transfer facility:	No
Used oil transporter:	No

Violation Status: No violations found

---

22 **GENERAL RENT-A-CAR** **CA FID UST** **S101585890**
9149 S SEPULVEDA BLVD **CA SWEEPS UST** **N/A**
LOS ANGELES, CA 90045

CA FID UST:

Facility ID:	19032408
Regulated By:	UTNKA
Regulated ID:	Not reported
Cortese Code:	Not reported
SIC Code:	Not reported
Facility Phone:	3106416264
Mail To:	Not reported
Mailing Address:	9149 S SEPULVEDA BLVD
Mailing Address 2:	Not reported
Mailing City,St,Zip:	LOS ANGELES 900450000
Contact:	Not reported
Contact Phone:	Not reported
DUNs Number:	Not reported
NPDES Number:	Not reported
EPA ID:	Not reported
Comments:	Not reported
Status:	Active

SWEEPS UST:

Status:	Active
Comp Number:	5644

GENERAL RENT-A-CAR (Continued) **S101585890**

Number: 9
Board Of Equalization: Not reported
Referral Date: 05-05-93
Action Date: 05-05-93
Created Date: 02-29-88
Owner Tank Id: Not reported
SWRCB Tank Id: Not reported
Tank Status: Not reported
Capacity: Not reported
Active Date: Not reported
Tank Use: Not reported
STG: Not reported
Content: Not reported
Number Of Tanks: Not reported

---

22 **HOWARD DROLLINGER** **CA HAZNET** **S112843552**
9131 S SEPULVEDA BLVD **N/A**
LOS ANGELES, CA 90045

HAZNET:
envid: S112843552
Year: 1996
GEPAID: CAC000763104
Contact: HOWARD DROLLINGER
Telephone: 0000000000
Mailing Name: Not reported
Mailing Address: 8929 S SEPULVEDA BLVD
Mailing City,St,Zip: LOS ANGELES, CA 900450000
Gen County: Not reported
TSD EPA ID: IRC957100891
TSD County: Not reported
Waste Category: Asbestos containing waste
Disposal Method: Disposal, Land Fill
Tons: .8428
Facility County: Los Angeles

---

22 **ELLA LEWIN LLC** **CA HAZNET** **S112941706**
9101 S SEPULVEDA BLVD **N/A**
LOS ANGELES, CA 90045

HAZNET:
envid: S112941706
Year: 2013
GEPAID: CAC002725649
Contact: CHRIS FINCUTTER
Telephone: 3108464747
Mailing Name: Not reported
Mailing Address: 9101 S SEPULVEDA BLVD
Mailing City,St,Zip: LOS ANGELES, CA 900454803
Gen County: Los Angeles
TSD EPA ID: CAT080013352
TSD County: Los Angeles
Waste Category: Not reported
Disposal Method: Other Recovery Of Reclamation For Reuse Including Acid Regeneration, Organics Recovery Ect
Tons: 4.427

ELLA LEWIN LLC (Continued) **S112941706**

Facility County: Not reported

envid: S112941706
Year: 2013
GEPAID: CAC002725649
Contact: CHRIS FINCUTTER
Telephone: 3108464747
Mailing Name: Not reported
Mailing Address: 9101 S SEPULVEDA BLVD
Mailing City,St,Zip: LOS ANGELES, CA 900454803
Gen County: Los Angeles
TSD EPA ID: NVT330010000
TSD County: 99
Waste Category: Not reported
Disposal Method: Landfill Or Surface Impoundment That Will Be Closed As Landfill(To Include On-Site Treatment And/Or Stabilization)
Tons: 0.15
Facility County: Not reported

envid: S112941706
Year: 2004
GEPAID: CAC002584199
Contact: ERIC DAVIES
Telephone: 3104178048
Mailing Name: Not reported
Mailing Address: 9101 S SEPULVEDA BLVD
Mailing City,St,Zip: LOS ANGELES, CA 90045
Gen County: Not reported
TSD EPA ID: CAT080013352
TSD County: Not reported
Waste Category: Unspecified oil-containing waste
Disposal Method: Not reported
Tons: 6.25
Facility County: Los Angeles

envid: S112941706
Year: 2004
GEPAID: CAC002584199
Contact: ERIC DAVIES
Telephone: 3104178048
Mailing Name: Not reported
Mailing Address: 9101 S SEPULVEDA BLVD
Mailing City,St,Zip: LOS ANGELES, CA 90045
Gen County: Not reported
TSD EPA ID: CAT080033681
TSD County: Not reported
Waste Category: Other organic solids
Disposal Method: Not reported
Tons: 0.06
Facility County: Los Angeles

22 **GENERAL RENT-A-CAR** **CA HAZNET** **S113036682**
6314 WESTCHESTER PARKWAY **N/A**
LOS ANGELES, CA 90045

HAZNET:

envid:	S113036682
Year:	1993
GEPAID:	CAL000037866
Contact:	DYNASTY EXPRESS CORP
Telephone:	0000000000
Mailing Name:	Not reported
Mailing Address:	6314 WESTCHESTER PARKWAY
Mailing City,St,Zip:	LOS ANGELES, CA 900450000
Gen County:	Not reported
TSD EPA ID:	CAT080013352
TSD County:	Not reported
Waste Category:	Waste oil and mixed oil
Disposal Method:	Recycler
Tons:	6.67199999999
Facility County:	Los Angeles

---

22 **GENERAL RENT A CAR** **CA HIST UST** **U001561844**
6314 WESTCHESTER PKWY **N/A**
LOS ANGELES, CA 90045

HIST UST:

Region:	STATE
Facility ID:	00000002989
Facility Type:	Other
Other Type:	CAR RENTAL
Contact Name:	STEVE M KELLY
Telephone:	2136413323
Owner Name:	GENERAL RENT A CAR, INC
Owner Address:	9149 S SEPULVEDA BL.
Owner City,St,Zip:	LOS ANGELES, CA 90045
Total Tanks:	0003
Tank Num:	001
Container Num:	1
Year Installed:	Not reported
Tank Capacity:	00007000
Tank Used for:	PRODUCT
Type of Fuel:	UNLEADED
Container Construction Thickness:	Not reported
Leak Detection:	None
Tank Num:	002
Container Num:	2
Year Installed:	Not reported
Tank Capacity:	00007000
Tank Used for:	PRODUCT
Type of Fuel:	UNLEADED
Container Construction Thickness:	Not reported
Leak Detection:	None
Tank Num:	003
Container Num:	3
Year Installed:	Not reported
Tank Capacity:	00007000
Tank Used for:	PRODUCT

GENERAL RENT A CAR (Continued) **U001561844**

Type of Fuel:	UNLEADED
Container Construction Thickness:	Not reported
Leak Detection:	None

---

22 **GENERAL RENT A CAR** **CA FID UST** **S101617495**
6314 WESTCHESTER PW **CA SWEEPS UST** **N/A**
LOS ANGELES, CA 90045

CA FID UST:

Facility ID:	19055276
Regulated By:	UTNKA
Regulated ID:	00002989
Cortese Code:	Not reported
SIC Code:	Not reported
Facility Phone:	2136413323
Mail To:	Not reported
Mailing Address:	9149 S SEPULVEDA BLVD
Mailing Address 2:	Not reported
Mailing City,St,Zip:	LOS ANGELES 900450000
Contact:	Not reported
Contact Phone:	Not reported
DUNs Number:	Not reported
NPDES Number:	Not reported
EPA ID:	Not reported
Comments:	Not reported
Status:	Active

SWEEPS UST:

Status:	Not reported
Comp Number:	90
Number:	Not reported
Board Of Equalization:	44-010956
Referral Date:	Not reported
Action Date:	Not reported
Created Date:	Not reported
Owner Tank Id:	Not reported
SWRCB Tank Id:	19-050-000090-000001
Tank Status:	Not reported
Capacity:	7000
Active Date:	Not reported
Tank Use:	M.V. FUEL
STG:	PRODUCT
Content:	REG UNLEADED
Number Of Tanks:	3
Status:	Not reported
Comp Number:	90
Number:	Not reported
Board Of Equalization:	44-010956
Referral Date:	Not reported
Action Date:	Not reported
Created Date:	Not reported
Owner Tank Id:	Not reported
SWRCB Tank Id:	19-050-000090-000002
Tank Status:	Not reported
Capacity:	7000
Active Date:	Not reported

GENERAL RENT A CAR (Continued) **S101617495**

Tank Use: M.V. FUEL
STG: PRODUCT
Content: REG UNLEADED
Number Of Tanks: Not reported

Status: Not reported
Comp Number: 90
Number: Not reported
Board Of Equalization: 44-010956
Referral Date: Not reported
Action Date: Not reported
Created Date: Not reported
Owner Tank Id: Not reported
SWRCB Tank Id: 19-050-000090-000003
Tank Status: Not reported
Capacity: 7000
Active Date: Not reported
Tank Use: M.V. FUEL
STG: PRODUCT
Content: REG UNLEADED
Number Of Tanks: Not reported

---

22 **T C L INC** **CA FID UST S101586635**
6355 WESTCHESTER PY **CA SWEEPS UST N/A**
LOS ANGELES, CA 90045

CA FID UST:
Facility ID: 19054278
Regulated By: UTNKI
Regulated ID: 00050991
Cortese Code: Not reported
SIC Code: Not reported
Facility Phone: 2136452100
Mail To: Not reported
Mailing Address: 8939 S SEPULVEDA BLVD-SUITE
Mailing Address 2: Not reported
Mailing City,St,Zip: LOS ANGELES 900450000
Contact: Not reported
Contact Phone: Not reported
DUNs Number: Not reported
NPDES Number: Not reported
EPA ID: Not reported
Comments: Not reported
Status: Inactive

SWEEPS UST:
Status: Not reported
Comp Number: 2876
Number: Not reported
Board Of Equalization: 44-012607
Referral Date: Not reported
Action Date: Not reported
Created Date: Not reported
Owner Tank Id: Not reported
SWRCB Tank Id: 19-050-002876-000001
Tank Status: Not reported
Capacity: 10000

T C L INC (Continued) **S101586635**

Active Date: Not reported
Tank Use: M.V. FUEL
STG: PRODUCT
Content: REG UNLEADED
Number Of Tanks: 1

---

22 **HOLIDAY/PAYLESS RENT A CAR** **CA HIST UST U001561849**
6355 WESTCHESTER PKWY **N/A**
LOS ANGELES, CA 90045

HIST UST:
Region: STATE
Facility ID: 00000050991
Facility Type: Other
Other Type: AUTOMOBILE RENTAL
Contact Name: LLOYD RAE, PRESIDENT
Telephone: 2136452100
Owner Name: PACIFIC BUILDING MANAGEMENT
Owner Address: SUITE 406 8939 S. SEPULVEDA
Owner City,St,Zip: LOS ANGELES, CA 90045
Total Tanks: 0001

Tank Num: 001
Container Num: 1
Year Installed: Not reported
Tank Capacity: 00010000
Tank Used for: PRODUCT
Type of Fuel: UNLEADED
Container Construction Thickness: Not reported
Leak Detection: Pressure Test

---

22 **LA WESTCHESTER LIBRARY** **RCRA-SQG 1000436729**
8946 SEPULVEDA EAST WY **CAD981986714**
WESTCHESTER, CA 90045

RCRA-SQG:
Date form received by agency: 03/25/1987
Facility name: LA WESTCHESTER LIBRARY
Facility address: 8946 SEPULVEDA EAST WY
WESTCHESTER, CA 90045
EPA ID: CAD981986714
Mailing address: 200 N MAIN RM EIGHTH HUNDREDCH
LOS ANGELES, CA 90012
Contact: ENVIRONMENTAL MANAGER
Contact address: 8946 SEPULVEDA EAST WY
WESTCHESTER, CA 90045
Contact country: US
Contact telephone: (213) 485-7527
Contact email: Not reported
EPA Region: 09
Classification: Small Small Quantity Generator
Description: Handler: generates more than 100 and less than 1000 kg of hazardous waste during any calendar month and accumulates less than 6000 kg of hazardous waste at any time; or generates 100 kg or less of hazardous waste during any calendar month, and accumulates more than 1000 kg of hazardous waste at any time

LA WESTCHESTER LIBRARY (Continued) **1000436729**

Owner/Operator Summary:
- Owner/operator name: CITY OF LOS ANGELES
- Owner/operator address: NOT REQUIRED
  NOT REQUIRED, ME 99999
- Owner/operator country: Not reported
- Owner/operator telephone: (415) 555-1212
- Legal status: Municipal
- Owner/Operator Type: Owner
- Owner/Op start date: Not reported
- Owner/Op end date: Not reported

- Owner/operator name: NOT REQUIRED
- Owner/operator address: NOT REQUIRED
  NOT REQUIRED, ME 99999
- Owner/operator country: Not reported
- Owner/operator telephone: (415) 555-1212
- Legal status: Municipal
- Owner/Operator Type: Operator
- Owner/Op start date: Not reported
- Owner/Op end date: Not reported

Handler Activities Summary:
- U.S. importer of hazardous waste: No
- Mixed waste (haz. and radioactive): No
- Recycler of hazardous waste: No
- Transporter of hazardous waste: No
- Treater, storer or disposer of HW: No
- Underground injection activity: No
- On-site burner exemption: No
- Furnace exemption: No
- Used oil fuel burner: No
- Used oil processor: No
- User oil refiner: No
- Used oil fuel marketer to burner: No
- Used oil Specification marketer: No
- Used oil transfer facility: No
- Used oil transporter: No

Violation Status: No violations found

---

22 **EDR US Hist Cleaners** **1015103518**
8939 S SEPULVEDA BLVD **N/A**
LOS ANGELES, CA 90045

EDR Historical Cleaners:
- Name: EMERSON LAMAY CLEANERS
- Year: 2009
- Address: 8939 S SEPULVEDA BLVD

22 **DROLLINGER FAMILY TRUST** **CA HAZNET** **S112956843**
8939 SEPULVEDA BLVD **N/A**
LOS ANGELES, CA 90045

HAZNET:
- envid: S112956843
- Year: 2006
- GEPAID: CAC002609125
- Contact: CODY KOOPMANN PROPERTY MANAGER
- Telephone: 3104178048
- Mailing Name: Not reported
- Mailing Address: 8929 S SEPULVEDA BLVD #130
- Mailing City,St,Zip: LOS ANGELES, CA 90045
- Gen County: Not reported
- TSD EPA ID: CAD009007626
- TSD County: Not reported
- Waste Category: Asbestos containing waste
- Disposal Method: Landfill Or Surface Impoundment That Will Be Closed As Landfill(To Include On-Site Treatment And/Or Stabilization)
- Tons: 2.52
- Facility County: Los Angeles

- envid: S112956843
- Year: 2006
- GEPAID: CAC002609125
- Contact: CODY KOOPMANN PROPERTY MANAGER
- Telephone: 3104178048
- Mailing Name: Not reported
- Mailing Address: 8929 S SEPULVEDA BLVD #130
- Mailing City,St,Zip: LOS ANGELES, CA 90045
- Gen County: Not reported
- TSD EPA ID: CAD009007626
- TSD County: Not reported
- Waste Category: Asbestos containing waste
- Disposal Method: Landfill Or Surface Impoundment That Will Be Closed As Landfill(To Include On-Site Treatment And/Or Stabilization)
- Tons: 0.84
- Facility County: Los Angeles

---

22 **ADAGE GRAPHICS** **CA HAZNET** **1000233303**
8939 S SEPULVEDA BLVD #424 **CAD982500209**
LOS ANGELES, CA 90045

HAZNET:
- envid: 1000233303
- Year: 1993
- GEPAID: CAD982500209
- Contact: ADAGE GRAPHICS
- Telephone: 2132162828
- Mailing Name: Not reported
- Mailing Address: 8939 S SEPULVEDA BLVD #424
- Mailing City,St,Zip: LOS ANGELES, CA 900450000
- Gen County: Not reported
- TSD EPA ID: CAD982524613
- TSD County: Not reported
- Waste Category: Photochemicals/photoprocessing waste
- Disposal Method: Recycler
- Tons: 0.87570000000
- Facility County: Los Angeles

22 **THE AIRPORT OFFICE CENTER** — CA HAZNET — S112841917
8939 S SEPULVEDA BLVD — N/A
LOS ANGELES, CA 90045

HAZNET:

envid:	S112841917
Year:	2005
GEPAID:	CAC000740840
Contact:	CODY KOOPMANN/BLDG MNGR
Telephone:	3104178048
Mailing Name:	Not reported
Mailing Address:	8929 S SEPULVEDA BLVD STE 130
Mailing City,St,Zip:	LOS ANGELES, CA 900450000
Gen County:	Not reported
TSD EPA ID:	CAD009007626
TSD County:	Not reported
Waste Category:	Asbestos containing waste
Disposal Method:	Disposal, Land Fill
Tons:	2.52
Facility County:	Los Angeles

envid:	S112841917
Year:	1997
GEPAID:	CAC000740840
Contact:	THE DROLLINGER FAMILY TRUST
Telephone:	3104178048
Mailing Name:	Not reported
Mailing Address:	8929 S SEPULVEDA BLVD STE 130
Mailing City,St,Zip:	LOS ANGELES, CA 900450000
Gen County:	Not reported
TSD EPA ID:	CAD009007626
TSD County:	Not reported
Waste Category:	Asbestos containing waste
Disposal Method:	Disposal, Land Fill
Tons:	20.2272
Facility County:	Los Angeles

---

22 **HERBERT KINNARD DDS/ GARDNER BEALE DDS** — CA HAZNET — S113093731
8930 SEPULVEDA BLVD — N/A
LOS ANGELES, CA 90045

HAZNET:

envid:	S113093731
Year:	1997
GEPAID:	CAL000177499
Contact:	HERBERT KINNARD
Telephone:	0000000000
Mailing Name:	Not reported
Mailing Address:	8930 S SEPULVEDA BLVD STE 205
Mailing City,St,Zip:	LOS ANGELES, CA 900450000
Gen County:	Not reported
TSD EPA ID:	CAD000088252
TSD County:	Not reported
Waste Category:	Other organic solids
Disposal Method:	Transfer Station
Tons:	.2850
Facility County:	Los Angeles

MAP FINDINGS

Map ID
Direction
Distance
Distance (ft.) Site | Database(s) | EDR ID Number | EPA ID Number

22 **ROBERT NOSS, DDS** — CA HAZNET — S113078860
8930 SEPULVEDA BLVD #216 — N/A
LOS ANGELES, CA 90045

HAZNET:

envid:	S113078860
Year:	1998
GEPAID:	CAL000143737
Contact:	ROBERT NOSS, DDS
Telephone:	0000000000
Mailing Name:	Not reported
Mailing Address:	8930 S SEPULVEDA BLVD
Mailing City,St,Zip:	LOS ANGELES, CA 900450000
Gen County:	Not reported
TSD EPA ID:	CAD000088252
TSD County:	Not reported
Waste Category:	Oxygenated solvents (acetone, butanol, ethyl acetate, etc.)
Disposal Method:	Transfer Station
Tons:	.0166
Facility County:	Los Angeles

---

22 **HB DROLLINGER CO INC** — CA HAZNET — S113778039
8929 S SEPULVEDA BLVD — N/A
LOS ANGELES, CA 90045

HAZNET:

envid:	S113778039
Year:	2012
GEPAID:	CAC002691499
Contact:	R CODY KOOPMANN
Telephone:	3104178048
Mailing Name:	Not reported
Mailing Address:	8929 S SEPULVEDA BLVD STE 130
Mailing City,St,Zip:	LOS ANGELES, CA 900453616
Gen County:	Los Angeles
TSD EPA ID:	AZC950823111
TSD County:	99
Waste Category:	Not reported
Disposal Method:	Landfill Or Surface Impoundment That Will Be Closed As Landfill(To Include On-Site Treatment And/Or Stabilization)
Tons:	1.2
Facility County:	Los Angeles

---

22 **H B DROLLINGER CO** — CA HAZNET — S112875075
8929 S SEPULVEDA BLVD 130 — N/A
LOS ANGELES, CA 90045

HAZNET:

envid:	S112875075
Year:	1996
GEPAID:	CAC001217864
Contact:	H B DROLLINGER CO
Telephone:	3103420536
Mailing Name:	Not reported
Mailing Address:	8929 S SEPULVEDA BLVD 130
Mailing City,St,Zip:	LOS ANGELES, CA 900450000
Gen County:	Not reported
TSD EPA ID:	AZC951206114

H B DROLLINGER CO (Continued) **S112875075**

TSD County: Not reported
Waste Category: Asbestos containing waste
Disposal Method: Disposal, Land Fill
Tons: 13.4848
Facility County: Los Angeles

envid: S112875075
Year: 1996
GEPAID: CAC001217864
Contact: H B DROLLINGER CO
Telephone: 3103420536
Mailing Name: Not reported
Mailing Address: 8929 S SEPULVEDA BLVD 130
Mailing City,St,Zip: LOS ANGELES, CA 900450000
Gen County: Not reported
TSD EPA ID: AZR000002428
TSD County: Not reported
Waste Category: Asbestos containing waste
Disposal Method: Not reported
Tons: 13.4848
Facility County: Los Angeles

---

22 **L A UNIFIED SCHOOL DISTRICT** **CA UST** **U003781014**
8920 S SEPULVEDA BLVD **N/A**
LOS ANGELES, CA 90045

UST:
Facility ID: 24624
Permitting Agency: LOS ANGELES, CITY OF
Latitude: 33.95558
Longitude: -118.39619

---

22 **EDR US Hist Auto Stat** **1015664359**
8921 S SEPULVEDA BLVD **N/A**
LOS ANGELES, CA 90045

EDR Historical Auto Stations:
Name: AAA AUTO SHIPPERS DIRECT
Year: 2010
Address: 8921 S SEPULVEDA BLVD

---

22 **L A UNIFIED SCHOOL DISTRICT** **CA SWEEPS UST** **S106928312**
8920 SEPULVEDA BLVD **N/A**
LOS ANGELES, CA 90011

SWEEPS UST:
Status: Active
Comp Number: 8295
Number: 4
Board Of Equalization: Not reported
Referral Date: 09-23-93
Action Date: 09-23-93
Created Date: 09-23-93
Owner Tank Id: Not reported
SWRCB Tank Id: Not reported

L A UNIFIED SCHOOL DISTRICT (Continued) **S106928312**

Tank Status: Not reported
Capacity: Not reported
Active Date: Not reported
Tank Use: Not reported
STG: Not reported
Content: Not reported
Number Of Tanks: Not reported

---

22 **H B DROLLINGER CO** **CA HAZNET** **S112919511**
8915 SO SEPULVEDA BLVD **N/A**
LOS ANGELES, CA 90045

HAZNET:
envid: S112919511
Year: 2002
GEPAID: CAC002466415
Contact: ERIC GEYNDAVIS
Telephone: 3104178048
Mailing Name: Not reported
Mailing Address: 8929 SO SEPULDVEDA BLVD STE 130
Mailing City,St,Zip: LOS ANGELES, CA 900450000
Gen County: Not reported
TSD EPA ID: AZC950823111
TSD County: Not reported
Waste Category: Asbestos containing waste
Disposal Method: Not reported
Tons: 10.95
Facility County: Los Angeles

---

22 **EDR US Hist Cleaners** **1009126978**
6306 W 89TH ST **N/A**
LOS ANGELES, CA 90045

EDR Historical Cleaners:
Name: LAX CLEANERS
Year: 1998
Type: Not reported

Name: LAX CLEANERS
Year: 1999
Address: 6306 W 89TH ST

Name: LAX CLEANERS
Year: 2001
Address: 6306 W 89TH ST

Name: LAX CLEANERS
Year: 2002
Address: 6306 W 89TH ST

Name: ROWENAS CLEANERS
Year: 2004
Address: 6306 W 89TH ST

Name: LAX CLEANERS
Year: 2005

(Continued) **1009126978**

Address: 6306 W 89TH ST

Name: LAX CLEANERS
Year: 2006
Address: 6306 W 89TH ST

Name: LAX CLEANERS
Year: 2007
Address: 6306 W 89TH ST

Name: LAX CLEANERS
Year: 2008
Address: 6306 W 89TH ST

Name: LAX CLEANERS
Year: 2010
Address: 6306 W 89TH ST

Name: ROWENAS CLEANERS
Year: 2011
Address: 6306 W 89TH ST

Name: ROWENAS CLEANERS
Year: 2012
Address: 6306 W 89TH ST

---

23 **MICHAEL ASHINGTON-PICKETT** **CA HAZNET** **S112995540**
8960 LILIENTHAL AVE **N/A**
LOS ANGELES, CA 90045

HAZNET:
envid: S112995540
Year: 2011
GEPAID: CAC002678600
Contact: MICHAEL ASHINGTON-PICKETT
Telephone: 3108042237
Mailing Name: Not reported
Mailing Address: 8960 LILIENTHAL AVE
Mailing City,St,Zip: LOS ANGELES, CA 90045
Gen County: Not reported
TSD EPA ID: AZC950823111
TSD County: Not reported
Waste Category: Asbestos containing waste
Disposal Method: Landfill Or Surface Impoundment That Will Be Closed As Landfill(To Include On-Site Treatment And/Or Stabilization)
Tons: 0.4
Facility County: Los Angeles

envid: S112995540
Year: 2011
GEPAID: CAC002678600
Contact: MICHAEL ASHINGTON-PICKETT
Telephone: 3108042237
Mailing Name: Not reported
Mailing Address: 8960 LILIENTHAL AVE
Mailing City,St,Zip: LOS ANGELES, CA 90045
Gen County: Not reported
TSD EPA ID: AZC950823111

MICHAEL ASHINGTON-PICKETT (Continued) **S112995540**

TSD County: Not reported
Waste Category: Asbestos containing waste
Disposal Method: Landfill Or Surface Impoundment That Will Be Closed As Landfill(To Include On-Site Treatment And/Or Stabilization)
Tons: 0.4
Facility County: Los Angeles

---

24 **OAK STREET ELEMENTARY SCHOOL, CITY OF INGLEWOOD** **CA ENVIROSTOR** **S109933637**
633 S. OAK STREET **N/A**
INGLEWOOD, CA 90301

ENVIROSTOR:
Facility ID: 60001399
Status: No Further Action
Status Date: 02/20/2013
Site Code: 301498
Site Type: Evaluation
Site Type Detailed: Evaluation
Acres: 4.49
NPL: NO
Regulatory Agencies: SMBRP
Lead Agency: SMBRP
Program Manager: Maryam Tasnif-Abbasi
Supervisor: Emad Yemut
Division Branch: Southern California Schools & Brownfields Outreach
Assembly: 62
Senate: 35
Special Program: EPA - Target Site Investigation
Restricted Use: NO
Site Mgmt Req: NONE SPECIFIED
Funding: EPA Grant
Latitude: 33.95574
Longitude: -118.3660
APN: 4022-002-900
Past Use: UNKNOWN
Potential COC: Under Investigation
Confirmed COC: Under Investigation
Potential Description: UE
Alias Name: 4022-002-900
Alias Type: APN
Alias Name: 301498
Alias Type: Project Code (Site Code)
Alias Name: 60001399
Alias Type: Envirostor ID Number

Completed Info:
Completed Area Name: PROJECT WIDE
Completed Sub Area Name: Not reported
Completed Document Type: Phase 1
Completed Date: 03/10/2011
Comments: A Phase I ESA was prepared to determine potenital historical operations that may have led to soil impacts at the Site.

Completed Area Name: PROJECT WIDE
Completed Sub Area Name: Not reported
Completed Document Type: Preliminary Endangerment Assessment Workplan
Completed Date: 03/23/2011
Comments: A PEA Workplan was prepared to outline the scope of work needed to

OAK STREET ELEMENTARY SCHOOL, CITY OF INGLEWOOD (Continued) **S109933637**

assess potential environmental impacts resulting from historical operations.

Completed Area Name: PROJECT WIDE
Completed Sub Area Name: Not reported
Completed Document Type: Preliminary Endangerment Assessment Report
Completed Date: 05/26/2011
Comments: The PEA Report recommends No Further Action. DTSC concurs with this recommendation and accepts the PEA Report as Final.

Completed Area Name: PROJECT WIDE
Completed Sub Area Name: Not reported
Completed Document Type: Fieldwork
Completed Date: 03/30/2011
Comments: Soil and Soil Gas sampling conducted on March 29 and 30, 2011. Samples were analyzed for metals, organochlorine pesticides, total petroleum hydrocarbons, polychlorinated biphenyls, and volatile organic compounds.

Completed Area Name: PROJECT WIDE
Completed Sub Area Name: Not reported
Completed Document Type: State/Federal Funded Site Work Order
Completed Date: 01/27/2010
Comments: Work Order Approval executed and Start Work was issued.

Future Area Name: Not reported
Future Sub Area Name: Not reported
Future Document Type: Not reported
Future Due Date: Not reported
Schedule Area Name: Not reported
Schedule Sub Area Name: Not reported
Schedule Document Type: Not reported
Schedule Due Date: Not reported
Schedule Revised Date: Not reported

---

24 **INGLEWOOD USD OAK STREET ELEMENTARY** **CA HAZNET** **S113122644**
633 S OAK ST **N/A**
INGLEWOOD, CA 90301

HAZNET:
envid: S113122644
Year: 2010
GEPAID: CAL000260621
Contact: JOHN WILRIDGE
Telephone: 3106804891
Mailing Name: Not reported
Mailing Address: 416 NORTH NORTH EDGEWOOD ST
Mailing City,St,Zip: INGLEWOOD, CA 903020000
Gen County: Not reported
TSD EPA ID: CAD009007626
TSD County: Not reported
Waste Category: Asbestos containing waste
Disposal Method: Landfill Or Surface Impoundment That Will Be Closed As Landfill(To Include On-Site Treatment And/Or Stabilization)
Tons: 1.6
Facility County: Los Angeles

envid: S113122644

INGLEWOOD USD OAK STREET ELEMENTARY (Continued) **S113122644**

Year: 2010
GEPAID: CAL000260621
Contact: JOHN WILRIDGE
Telephone: 3106804891
Mailing Name: Not reported
Mailing Address: 416 NORTH NORTH EDGEWOOD ST
Mailing City,St,Zip: INGLEWOOD, CA 903020000
Gen County: Not reported
TSD EPA ID: CAD009007626
TSD County: Not reported
Waste Category: Asbestos containing waste
Disposal Method: Landfill Or Surface Impoundment That Will Be Closed As Landfill(To Include On-Site Treatment And/Or Stabilization)
Tons: 1.6
Facility County: Los Angeles

envid: S113122644
Year: 2008
GEPAID: CAL000260621
Contact: PHILIP JOSEPH, FIELD COORD MOT
Telephone: 3103309137
Mailing Name: Not reported
Mailing Address: 401 S INGLEWOOD AVE
Mailing City,St,Zip: INGLEWOOD, CA 90301
Gen County: Not reported
TSD EPA ID: CAD009007626
TSD County: Not reported
Waste Category: Asbestos containing waste
Disposal Method: Landfill Or Surface Impoundment That Will Be Closed As Landfill(To Include On-Site Treatment And/Or Stabilization)
Tons: 0.4
Facility County: Los Angeles

envid: S113122644
Year: 2008
GEPAID: CAL000260621
Contact: PHILIP JOSEPH, FIELD COORD MOT
Telephone: 3103309137
Mailing Name: Not reported
Mailing Address: 401 S INGLEWOOD AVE
Mailing City,St,Zip: INGLEWOOD, CA 90301
Gen County: Not reported
TSD EPA ID: CAD009007626
TSD County: Not reported
Waste Category: Asbestos containing waste
Disposal Method: Landfill Or Surface Impoundment That Will Be Closed As Landfill(To Include On-Site Treatment And/Or Stabilization)
Tons: 0.4
Facility County: Los Angeles

25 **AIR-SEA FORWARDERS INC** **CA HAZNET** **S112976606**
9009 S LA CIENEGA BLVD **N/A**
INGLEWOOD, CA 90301

HAZNET:

envid:	S112976606
Year:	2009
GEPAID:	CAC002640314
Contact:	PAUL TALLEY
Telephone:	3102161616
Mailing Name:	Not reported
Mailing Address:	9009 S LA CIENEGA BLVD
Mailing City,St,Zip:	INGLEWOOD, CA 903014403
Gen County:	Not reported
TSD EPA ID:	CAD028409019
TSD County:	Not reported
Waste Category:	Off-specification, aged or surplus inorganics
Disposal Method:	Storage, Bulking, And/Or Transfer Off Site–No Treatment/Reovery (H010-H129) Or (H131-H135)
Tons:	0.0125
Facility County:	Los Angeles

envid:	S112976606
Year:	2009
GEPAID:	CAC002640314
Contact:	PAUL TALLEY
Telephone:	3102161616
Mailing Name:	Not reported
Mailing Address:	9009 S LA CIENEGA BLVD
Mailing City,St,Zip:	INGLEWOOD, CA 903014403
Gen County:	Not reported
TSD EPA ID:	CAD028409019
TSD County:	Not reported
Waste Category:	Off-specification, aged or surplus organics
Disposal Method:	Storage, Bulking, And/Or Transfer Off Site–No Treatment/Reovery (H010-H129) Or (H131-H135)
Tons:	0.0825
Facility County:	Los Angeles

envid:	S112976606
Year:	2009
GEPAID:	CAC002640314
Contact:	PAUL TALLEY
Telephone:	3102161616
Mailing Name:	Not reported
Mailing Address:	9009 S LA CIENEGA BLVD
Mailing City,St,Zip:	INGLEWOOD, CA 903014403
Gen County:	Not reported
TSD EPA ID:	CAD982444481
TSD County:	Not reported
Waste Category:	Other organic solids
Disposal Method:	Other Treatment
Tons:	0.075
Facility County:	Los Angeles

envid:	S112976606
Year:	2009
GEPAID:	CAC002640314
Contact:	PAUL TALLEY

AIR-SEA FORWARDERS INC (Continued) **S112976606**

Telephone:	3102161616
Mailing Name:	Not reported
Mailing Address:	9009 S LA CIENEGA BLVD
Mailing City,St,Zip:	INGLEWOOD, CA 903014403
Gen County:	Not reported
TSD EPA ID:	CAD982444481
TSD County:	Not reported
Waste Category:	Waste oil and mixed oil
Disposal Method:	Other Treatment
Tons:	0.114
Facility County:	Los Angeles

envid:	S112976606
Year:	2009
GEPAID:	CAC002640314
Contact:	PAUL TALLEY
Telephone:	3102161616
Mailing Name:	Not reported
Mailing Address:	9009 S LA CIENEGA BLVD
Mailing City,St,Zip:	INGLEWOOD, CA 903014403
Gen County:	Not reported
TSD EPA ID:	CAD982444481
TSD County:	Not reported
Waste Category:	Waste oil and mixed oil
Disposal Method:	Storage, Bulking, And/Or Transfer Off Site–No Treatment/Reovery (H010-H129) Or (H131-H135)
Tons:	0.19
Facility County:	Los Angeles

Click this hyperlink while viewing on your computer to access
1 additional CA_HAZNET: record(s) in the EDR Site Report.

25 **HECNY GROUP** **CA HAZNET** **S112905559**
8933 S LA CIENEGA **N/A**
INGLEWOOD, CA 90301

HAZNET:

envid:	S112905559
Year:	2000
GEPAID:	CAC002225993
Contact:	KARRIE WONG/SHIPPING
Telephone:	3103383477
Mailing Name:	Not reported
Mailing Address:	8933 S LA CIENEGA
Mailing City,St,Zip:	INGLEWOOD, CA 903010000
Gen County:	Not reported
TSD EPA ID:	CAT080022148
TSD County:	Not reported
Waste Category:	Other organic solids
Disposal Method:	Transfer Station
Tons:	0.01
Facility County:	Los Angeles

envid:	S112905559
Year:	2000
GEPAID:	CAC002225993
Contact:	KARRIE WONG/SHIPPING
Telephone:	3103383477

HECNY GROUP (Continued) **S112905559**

Mailing Name: Not reported
Mailing Address: 8933 S LA CIENEGA
Mailing City,St,Zip: INGLEWOOD, CA 903010000
Gen County: Not reported
TSD EPA ID: CAT080022148
TSD County: Not reported
Waste Category: Unspecified solvent mixture
Disposal Method: Transfer Station
Tons: 0.11
Facility County: Los Angeles

---

25 **CHROMALLOY PACIFIC SERVICES** **CA HAZNET** **S113034823**
8915 SO LA CIENEGA BLVD #D **N/A**
INGLEWOOD, CA 90301

HAZNET:
envid: S113034823
Year: 1998
GEPAID: CAL000034039
Contact: CHROMALLOY COMP TECH
Telephone: 0000000000
Mailing Name: Not reported
Mailing Address: 8915 SO LA CIENEGA BLVD #D
Mailing City,St,Zip: INGLEWOOD, CA 903010000
Gen County: Not reported
TSD EPA ID: CAD008252405
TSD County: Not reported
Waste Category: Liquids with halogenated organic compounds >= 1,000 Mg./L
Disposal Method: Recycler
Tons: .2293
Facility County: Los Angeles

---

25 **SIERRA SCIENTIFIC INSTRUMENTS** **CA HAZNET** **S112990080**
8915 S LA CIENEGA BLVD STE E **N/A**
INGLEWOOD, CA 90301

HAZNET:
envid: S112990080
Year: 2011
GEPAID: CAC002671645
Contact: BENJAMIN YEE
Telephone: 3106418492
Mailing Name: Not reported
Mailing Address: 5757 W CENTURY BLVD STE 660
Mailing City,St,Zip: LOS ANGELES, CA 90045
Gen County: Not reported
TSD EPA ID: CAT000613893
TSD County: Not reported
Waste Category: Not reported
Disposal Method: Storage, Bulking, And/Or Transfer Off Site–No Treatment/Reovery (H010-H129) Or (H131-H135)
Tons: 0.2
Facility County: Los Angeles

envid: S112990080
Year: 2011

SIERRA SCIENTIFIC INSTRUMENTS (Continued) **S112990080**

GEPAID: CAC002671645
Contact: BENJAMIN YEE
Telephone: 3106418492
Mailing Name: Not reported
Mailing Address: 5757 W CENTURY BLVD STE 660
Mailing City,St,Zip: LOS ANGELES, CA 90045
Gen County: Not reported
TSD EPA ID: TXD077603371
TSD County: Not reported
Waste Category: Not reported
Disposal Method: Storage, Bulking, And/Or Transfer Off Site–No Treatment/Reovery (H010-H129) Or (H131-H135)
Tons: 0.2
Facility County: Los Angeles

envid: S112990080
Year: 2011
GEPAID: CAC002671645
Contact: BENJAMIN YEE
Telephone: 3106418492
Mailing Name: Not reported
Mailing Address: 5757 W CENTURY BLVD STE 660
Mailing City,St,Zip: LOS ANGELES, CA 90045
Gen County: Not reported
TSD EPA ID: NVT330010000
TSD County: Not reported
Waste Category: Other organic solids
Disposal Method: Landfill Or Surface Impoundment That Will Be Closed As Landfill(To Include On-Site Treatment And/Or Stabilization)
Tons: 3.125
Facility County: Los Angeles

envid: S112990080
Year: 2011
GEPAID: CAC002671645
Contact: BENJAMIN YEE
Telephone: 3106418492
Mailing Name: Not reported
Mailing Address: 5757 W CENTURY BLVD STE 660
Mailing City,St,Zip: LOS ANGELES, CA 90045
Gen County: Not reported
TSD EPA ID: NVT330010000
TSD County: Not reported
Waste Category: Alkaline solution (pH >= 12.5) with metals
Disposal Method: Landfill Or Surface Impoundment That Will Be Closed As Landfill(To Include On-Site Treatment And/Or Stabilization)
Tons: 0.1
Facility County: Los Angeles

26 **MITSUBISHI ELECTRIC & ELECTRONICS USA INC** CA HAZNET S112997639
725 HINDRY AVE N/A
INGLEWOOD, CA 90301

HAZNET:

envid:	S112997639
Year:	2011
GEPAID:	CAC002681477
Contact:	AL SCHUYLER
Telephone:	7142204754
Mailing Name:	Not reported
Mailing Address:	5665 PLAZA DR
Mailing City,St,Zip:	CYPRESS, CA 90630
Gen County:	Not reported
TSD EPA ID:	CAD008302903
TSD County:	Not reported
Waste Category:	Waste oil and mixed oil
Disposal Method:	Storage, Bulking, And/Or Transfer Off Site–No Treatment/Reovery (H010-H129) Or (H131-H135)
Tons:	0.722
Facility County:	Los Angeles

---

26 **CLOUDBREAK INGLEWOOD LLC** CA HAZNET S113460212
725 HINDRY AVE N/A
INGLEWOOD, CA 90301

HAZNET:

envid:	S113460212
Year:	2010
GEPAID:	CAC002653402
Contact:	PETER POSTLMAYR
Telephone:	3105689100
Mailing Name:	Not reported
Mailing Address:	733 HINDRY AVE STE 102
Mailing City,St,Zip:	INGLEWOOD, CA 903013030
Gen County:	Not reported
TSD EPA ID:	AZC950823111
TSD County:	Not reported
Waste Category:	Asbestos containing waste
Disposal Method:	Landfill Or Surface Impoundment That Will Be Closed As Landfill(To Include On-Site Treatment And/Or Stabilization)
Tons:	1.2
Facility County:	Los Angeles

---

26 **G & Y GEORGE'S AUTO BODY INC** CA HAZNET S113052487
717 S HINDRY AVE N/A
INGLEWOOD, CA 90301

HAZNET:

envid:	S113052487
Year:	2005
GEPAID:	CAL000079874
Contact:	YURI GORESHNIK
Telephone:	3103389395
Mailing Name:	Not reported
Mailing Address:	717 S HINDRY AVE
Mailing City,St,Zip:	INGLEWOOD, CA 903010000
Gen County:	Not reported

G & Y GEORGE'S AUTO BODY INC (Continued) S113052487

TSD EPA ID:	CAD008252405
TSD County:	Not reported
Waste Category:	Unspecified solvent mixture
Disposal Method:	Recycler
Tons:	0.91
Facility County:	Los Angeles

envid:	S113052487
Year:	2005
GEPAID:	CAL000079874
Contact:	YURI GORESHNIK
Telephone:	3103389395
Mailing Name:	Not reported
Mailing Address:	717 S HINDRY AVE
Mailing City,St,Zip:	INGLEWOOD, CA 903010000
Gen County:	Not reported
TSD EPA ID:	CAD008252405
TSD County:	Not reported
Waste Category:	Unspecified solvent mixture
Disposal Method:	Recycler
Tons:	0.91
Facility County:	Los Angeles

envid:	S113052487
Year:	2004
GEPAID:	CAL000079874
Contact:	YURI GORESHNIK
Telephone:	3103389395
Mailing Name:	Not reported
Mailing Address:	717 S HINDRY AVE
Mailing City,St,Zip:	INGLEWOOD, CA 903010000
Gen County:	Not reported
TSD EPA ID:	CAD008252405
TSD County:	Not reported
Waste Category:	Unspecified solvent mixture
Disposal Method:	Recycler
Tons:	1.37
Facility County:	Los Angeles

envid:	S113052487
Year:	2004
GEPAID:	CAL000079874
Contact:	YURI GORESHNIK
Telephone:	3103389395
Mailing Name:	Not reported
Mailing Address:	717 S HINDRY AVE
Mailing City,St,Zip:	INGLEWOOD, CA 903010000
Gen County:	Not reported
TSD EPA ID:	CAD008252405
TSD County:	Not reported
Waste Category:	Unspecified solvent mixture
Disposal Method:	Recycler
Tons:	1.37
Facility County:	Los Angeles

envid:	S113052487
Year:	2003

G & Y GEORGE'S AUTO BODY INC (Continued) **S113052487**

GEPAID: CAL000079874
Contact: YURI GORESHNIK
Telephone: 3103389395
Mailing Name: Not reported
Mailing Address: 717 S HINDRY AVE
Mailing City,St,Zip: INGLEWOOD, CA 903010000
Gen County: Not reported
TSD EPA ID: CAD008302903
TSD County: Not reported
Waste Category: Unspecified solvent mixture
Disposal Method: Recycler
Tons: 0.91
Facility County: Los Angeles

Click this hyperlink while viewing on your computer to access
31 additional CA_HAZNET: record(s) in the EDR Site Report.

---

26 **EDR US Hist Auto Stat** **1015613807**
717 HINDRY AVE **N/A**
INGLEWOOD, CA 90301

EDR Historical Auto Stations:

Name: GEORGES AUTO BODY
Year: 1999
Address: 717 HINDRY AVE

Name: GEORGES AUTO BODY
Year: 2001
Address: 717 HINDRY AVE

Name: GEORGES AUTO BODY
Year: 2002
Address: 717 HINDRY AVE

Name: GEORGES AUTO BODY
Year: 2003
Address: 717 HINDRY AVE

Name: GNY GOERGE AUTO BODY INC
Year: 2004
Address: 717 HINDRY AVE

Name: EXPERT COLLISION INC
Year: 2005
Address: 717 HINDRY AVE

Name: CALIFORNIA AUTO BODY
Year: 2006
Address: 717 HINDRY AVE

Name: EXPERT COLLISION INC
Year: 2007
Address: 717 HINDRY AVE

Name: CALIFORNIA AUTO BODY
Year: 2008
Address: 717 HINDRY AVE

(Continued) **1015613807**

Name: CALIFORNIA AUTO BODY
Year: 2009
Address: 717 HINDRY AVE

Name: CALIFORNIA AUTO BODY
Year: 2010
Address: 717 HINDRY AVE

Name: CALIFORNIA AUTO BODY
Year: 2011
Address: 717 HINDRY AVE

Name: CALIFORNIA AUTO BODY
Year: 2012
Address: 717 HINDRY AVE

---

26 **EXPERT COLLISION INC DBA CALIFORNIA AUTOBODY** **CA HAZNET** **S113129571**
717 S HINDRY AVE **N/A**
INGLEWOOD, CA 90301

HAZNET:

envid: S113129571
Year: 2013
GEPAID: CAL000277188
Contact: YURI GORESHNIK
Telephone: 3103389395
Mailing Name: Not reported
Mailing Address: 717 S HINDRY AVE
Mailing City,St,Zip: INGLEWOOD, CA 903013005
Gen County: Los Angeles
TSD EPA ID: CAD008252405
TSD County: Los Angeles
Waste Category: Not reported
Disposal Method: Storage, Bulking, And/Or Transfer Off Site--No Treatment/Reovery (H010-H129) Or (H131-H135)
Tons: 0.125
Facility County: Not reported

envid: S113129571
Year: 2013
GEPAID: CAL000277188
Contact: YURI GORESHNIK
Telephone: 3103389395
Mailing Name: Not reported
Mailing Address: 717 S HINDRY AVE
Mailing City,St,Zip: INGLEWOOD, CA 903013005
Gen County: Los Angeles
TSD EPA ID: CAD008252405
TSD County: Los Angeles
Waste Category: Not reported
Disposal Method: Fuel Blending Prior To Energy Recovery At Another Site
Tons: 0.0432
Facility County: Not reported

envid: S113129571
Year: 2012
GEPAID: CAL000277188
Contact: YURI GORESHNIK

EXPERT COLLISION INC DBA CALIFORNIA AUTOBODY (Continued) **S113129571**

Telephone: 3103389395
Mailing Name: Not reported
Mailing Address: 717 S HINDRY AVE
Mailing City,St,Zip: INGLEWOOD, CA 903013005
Gen County: Los Angeles
TSD EPA ID: CAD008252405
TSD County: Los Angeles
Waste Category: Not reported
Disposal Method: Storage, Bulking, And/Or Transfer Off Site–No Treatment/Reovery (H010-H129) Or (H131-H135)
Tons: 0.225
Facility County: Los Angeles

envid: S113129571
Year: 2008
GEPAID: CAL000277188
Contact: YURI GORESHNIK
Telephone: 3103389395
Mailing Name: Not reported
Mailing Address: 717 S HINDRY AVE
Mailing City,St,Zip: INGLEWOOD, CA 903013005
Gen County: Not reported
TSD EPA ID: CAD008252405
TSD County: Not reported
Waste Category: Unspecified solvent mixture
Disposal Method: Fuel Blending Prior To Energy Recovery At Another Site
Tons: 1.188
Facility County: Los Angeles

envid: S113129571
Year: 2007
GEPAID: CAL000277188
Contact: YURI GORESHNIK
Telephone: 3103389395
Mailing Name: Not reported
Mailing Address: 717 S HINDRY AVE
Mailing City,St,Zip: INGLEWOOD, CA 903013005
Gen County: Not reported
TSD EPA ID: CAD008252405
TSD County: Not reported
Waste Category: Unspecified solvent mixture
Disposal Method: Fuel Blending Prior To Energy Recovery At Another Site
Tons: 0.59
Facility County: Los Angeles

Click this hyperlink while viewing on your computer to access
2 additional CA_HAZNET: record(s) in the EDR Site Report.

26 **EAZY EXPRESS INC** **CA HAZNET** **S113157800**
724 HINDRY AVE **N/A**
INGLEWOOD, CA 90301

HAZNET:
envid: S113157800
Year: 2011
GEPAID: CAL000349004
Contact: DAVID NARANJO
Telephone: 3104109013
Mailing Name: Not reported
Mailing Address: 724 HINDRY AVE
Mailing City,St,Zip: INGLEWOOD, CA 903013006
Gen County: Not reported
TSD EPA ID: CAT080013352
TSD County: Not reported
Waste Category: Waste oil and mixed oil
Disposal Method: Other Recovery Of Reclamation For Reuse Including Acid Regeneration, Organics Recovery Ect
Tons: 0.665
Facility County: Los Angeles

---

26 **RICHARD KARLBERG** **CA HAZNET** **S112857849**
643 S HINDRY AVE **N/A**
INGLEWOOD, CA 90301

HAZNET:
envid: S112857849
Year: 1994
GEPAID: CAC000977184
Contact: RICHARD KARLBERG
Telephone: 0000000000
Mailing Name: Not reported
Mailing Address: 5120 BEDFORD AVE.
Mailing City,St,Zip: LOS ANGELES, CA 900560000
Gen County: Not reported
TSD EPA ID: CAD981458466
TSD County: Not reported
Waste Category: Waste oil and mixed oil
Disposal Method: Recycler
Tons: 10.4250
Facility County: Los Angeles

envid: S112857849
Year: 1994
GEPAID: CAC000977184
Contact: RICHARD KARLBERG
Telephone: 0000000000
Mailing Name: Not reported
Mailing Address: 5120 BEDFORD AVE.
Mailing City,St,Zip: LOS ANGELES, CA 900560000
Gen County: Not reported
TSD EPA ID: CAD044429835
TSD County: Not reported
Waste Category: Unspecified oil-containing waste
Disposal Method: Disposal, Land Fill
Tons: .2000
Facility County: Los Angeles

27 **NETWORK COURIER SERVICES** **CA HAZNET** **S112910025**
9010 BELLANCA AVE **N/A**
LOS ANGELES, CA 90045

HAZNET:

envid:	S112910025
Year:	2000
GEPAID:	CAC002291473
Contact:	JUSTIN CORBETT-CORP SERVICES
Telephone:	3102582499
Mailing Name:	Not reported
Mailing Address:	9010 BELLANCA AVE
Mailing City,St,Zip:	LOS ANGELES, CA 900450000
Gen County:	Not reported
TSD EPA ID:	CAD009007626
TSD County:	Not reported
Waste Category:	Asbestos containing waste
Disposal Method:	Disposal, Land Fill
Tons:	0.25
Facility County:	Los Angeles

27 **B & W LAX TRUCK REPAIR INC** **CA HAZNET** **S113154455**
9010 BELLANCA AVE **N/A**
LOS ANGELES, CA 90045

HAZNET:

envid:	S113154455
Year:	2013
GEPAID:	CAL000337746
Contact:	RAUL BARBA
Telephone:	3106705725
Mailing Name:	Not reported
Mailing Address:	PO BOX 91114
Mailing City,St,Zip:	LOS ANGELES, CA 900091114
Gen County:	Los Angeles
TSD EPA ID:	CAD097030993
TSD County:	Los Angeles
Waste Category:	Not reported
Disposal Method:	Storage, Bulking, And/Or Transfer Off Site--No Treatment/Reovery (H010-H129) Or (H131-H135)
Tons:	0.6
Facility County:	Not reported

envid:	S113154455
Year:	2012
GEPAID:	CAL000337746
Contact:	RAUL BARBA
Telephone:	3106705725
Mailing Name:	Not reported
Mailing Address:	PO BOX 91114
Mailing City,St,Zip:	LOS ANGELES, CA 900091114
Gen County:	Los Angeles
TSD EPA ID:	CAT080013352
TSD County:	Los Angeles
Waste Category:	Not reported
Disposal Method:	Other Recovery Of Reclamation For Reuse Including Acid Regeneration, Organics Recovery Ect
Tons:	0.4587
Facility County:	Los Angeles

B & W LAX TRUCK REPAIR INC (Continued) **S113154455**

envid:	S113154455
Year:	2012
GEPAID:	CAL000337746
Contact:	RAUL BARBA
Telephone:	3106705725
Mailing Name:	Not reported
Mailing Address:	PO BOX 91114
Mailing City,St,Zip:	LOS ANGELES, CA 900091114
Gen County:	Los Angeles
TSD EPA ID:	CAD097030993
TSD County:	Los Angeles
Waste Category:	Not reported
Disposal Method:	Storage, Bulking, And/Or Transfer Off Site--No Treatment/Reovery (H010-H129) Or (H131-H135)
Tons:	0.6
Facility County:	Los Angeles

envid:	S113154455
Year:	2011
GEPAID:	CAL000337746
Contact:	RAUL BARBA
Telephone:	3106705725
Mailing Name:	Not reported
Mailing Address:	PO BOX 91114
Mailing City,St,Zip:	LOS ANGELES, CA 900091114
Gen County:	Not reported
TSD EPA ID:	CAT080013352
TSD County:	Not reported
Waste Category:	Unspecified organic liquid mixture
Disposal Method:	Other Recovery Of Reclamation For Reuse Including Acid Regeneration, Organics Recovery Ect
Tons:	0.374
Facility County:	Los Angeles

envid:	S113154455
Year:	2011
GEPAID:	CAL000337746
Contact:	RAUL BARBA
Telephone:	3106705725
Mailing Name:	Not reported
Mailing Address:	PO BOX 91114
Mailing City,St,Zip:	LOS ANGELES, CA 900091114
Gen County:	Not reported
TSD EPA ID:	CAD097030993
TSD County:	Not reported
Waste Category:	Other organic solids
Disposal Method:	Storage, Bulking, And/Or Transfer Off Site--No Treatment/Reovery (H010-H129) Or (H131-H135)
Tons:	0.15
Facility County:	Los Angeles

Click this hyperlink while viewing on your computer to access additional CA_HAZNET: detail in the EDR Site Report.

27 | EDR US Hist Auto Stat | 1015668127 | N/A

9010 BELLANCA AVE
LOS ANGELES, CA 90045

EDR Historical Auto Stations:

Name:	B & W LAX TRUCK REPAIR
Year:	2011
Address:	9010 BELLANCA AVE
Name:	B & W LAX TRUCK REPAIR
Year:	2012
Address:	9010 BELLANCA AVE

---

27 | **KP PROPERTIES** | CA HAZNET | S113457719 | N/A

9020 BELLANCA AVE
LOS ANGELES, CA 90045

HAZNET:

envid:	S113457719
Year:	2010
GEPAID:	CAC002648794
Contact:	MITCH POMERANTZ
Telephone:	3102159527
Mailing Name:	Not reported
Mailing Address:	9020 BELLANCA AVE
Mailing City,St,Zip:	LOS ANGELES, CA 90045
Gen County:	Not reported
TSD EPA ID:	CAD097030993
TSD County:	Not reported
Waste Category:	Unspecified sludge waste
Disposal Method:	Storage, Bulking, And/Or Transfer Off Site–No Treatment/Reovery (H010-H129) Or (H131-H135)
Tons:	0.035
Facility County:	Los Angeles

---

27 | **THE OAK STONE CO (CALIFORNIA CORPORATION)** | CA HAZNET | S112939241 | N/A

9000 BELLANCA
LOS ANGELES, CA 90045

HAZNET:

envid:	S112939241
Year:	2004
GEPAID:	CAC002580171
Contact:	FRANCES SMITH/PROPERTY MGR
Telephone:	3103379500
Mailing Name:	Not reported
Mailing Address:	5757 W CENTURY BLVD 7TH FL
Mailing City,St,Zip:	LOS ANGELES, CA 90045
Gen County:	Not reported
TSD EPA ID:	CAD028409019
TSD County:	Not reported
Waste Category:	Off-specification, aged or surplus organics
Disposal Method:	Transfer Station
Tons:	0.02
Facility County:	Los Angeles
envid:	S112939241
Year:	2004

THE OAK STONE CO (CALIFORNIA CORPORATION) (Continued) | S112939241

GEPAID:	CAC002580171
Contact:	FRANCES SMITH/PROPERTY MGR
Telephone:	3103379500
Mailing Name:	Not reported
Mailing Address:	5757 W CENTURY BLVD 7TH FL
Mailing City,St,Zip:	LOS ANGELES, CA 90045
Gen County:	Not reported
TSD EPA ID:	CAD028409019
TSD County:	Not reported
Waste Category:	Alkaline solution without metals pH >= 12.5
Disposal Method:	Transfer Station
Tons:	0.02
Facility County:	Los Angeles

---

28 | **AMD CONSTURCTION GROUP** | CA HAZNET | S113784166 | N/A

708 W SPRUCE AVE
INGLEWOOD, CA 90301

HAZNET:

envid:	S113784166
Year:	2013
GEPAID:	CAC002699101
Contact:	ARASH NAVI
Telephone:	9492736211
Mailing Name:	Not reported
Mailing Address:	27285 LAS RAMBLAS STE 110
Mailing City,St,Zip:	MISSION VIEJO, CA 92691
Gen County:	Los Angeles
TSD EPA ID:	CAD009007626
TSD County:	Los Angeles
Waste Category:	Not reported
Disposal Method:	Landfill Or Surface Impoundment That Will Be Closed As Landfill(To Include On-Site Treatment And/Or Stabilization)
Tons:	0.8
Facility County:	Not reported
envid:	S113784166
Year:	2013
GEPAID:	CAC002699101
Contact:	ARASH NAVI
Telephone:	9492736211
Mailing Name:	Not reported
Mailing Address:	27285 LAS RAMBLAS STE 110
Mailing City,St,Zip:	MISSION VIEJO, CA 92691
Gen County:	Los Angeles
TSD EPA ID:	CAD028409019
TSD County:	Los Angeles
Waste Category:	Not reported
Disposal Method:	Storage, Bulking, And/Or Transfer Off Site–No Treatment/Reovery (H010-H129) Or (H131-H135)
Tons:	0.04
Facility County:	Not reported
envid:	S113784166
Year:	2012
GEPAID:	CAC002699101
Contact:	ARASH NAVI
Telephone:	9492736211

AMD CONSTURCTION GROUP (Continued) S113784166

Mailing Name: Not reported
Mailing Address: 27285 LAS RAMBLAS STE 110
Mailing City,St,Zip: MISSION VIEJO, CA 92691
Gen County: Los Angeles
TSD EPA ID: CAD009007626
TSD County: Los Angeles
Waste Category: Not reported
Disposal Method: Landfill Or Surface Impoundment That Will Be Closed As Landfill(To Include On-Site Treatment And/Or Stabilization)
Tons: 22.4
Facility County: Los Angeles

---

29 **ASR-4** CA HIST UST U001561817
6800 WILL ROGERS ST N/A
LOS ANGELES, CA 90045

HIST UST:
Region: STATE
Facility ID: 00000061351
Facility Type: Other
Other Type: AIR TRAFFIC CONTROL
Contact Name: Not reported
Telephone: 0000000000
Owner Name: FAA
Owner Address: 5885 WEST IMPERIAL HWY.
Owner City,St,Zip: LOS ANGELES, CA 90045
Total Tanks: 0001

Tank Num: 001
Container Num: 20
Year Installed: Not reported
Tank Capacity: 00001000
Tank Used for: PRODUCT
Type of Fuel: DIESEL
Container Construction Thickness: Not reported
Leak Detection: Stock Inventor

---

29 **ASR-4** CA FID UST S101617487
6800 WILL ROGERS ST CA SWEEPS UST N/A
LOS ANGELES, CA 90045

CA FID UST:
Facility ID: 19055601
Regulated By: UTNKA
Regulated ID: 00061351
Cortese Code: Not reported
SIC Code: Not reported
Facility Phone: 2130000000
Mail To: Not reported
Mailing Address: 5885 W IMPERIAL HWY
Mailing Address 2: Not reported
Mailing City,St,Zip: LOS ANGELES 900450000
Contact: Not reported
Contact Phone: Not reported
DUNs Number: Not reported
NPDES Number: Not reported

MAP FINDINGS

Map ID
Direction
Distance
Distance (ft.) Site | Database(s) | EDR ID Number | EPA ID Number

ASR-4 (Continued) S101617487

EPA ID: Not reported
Comments: Not reported
Status: Active

SWEEPS UST:
Status: Not reported
Comp Number: 3428
Number: Not reported
Board Of Equalization: 44-012890
Referral Date: Not reported
Action Date: Not reported
Created Date: Not reported
Owner Tank Id: Not reported
SWRCB Tank Id: 19-050-003428-000001
Tank Status: Not reported
Capacity: 1000
Active Date: Not reported
Tank Use: M.V. FUEL
STG: PRODUCT
Content: DIESEL
Number Of Tanks: 1

---

30 **PRESTON PEYTON** CA HAZNET S112985283
9027 RAMSGATE AVE N/A
LOS ANGELES, CA 90045

HAZNET:
envid: S112985283
Year: 2011
GEPAID: CAC002665448
Contact: PRESTON PEYTON
Telephone: 3109631754
Mailing Name: Not reported
Mailing Address: PO BOX 1081
Mailing City,St,Zip: GARDENA, CA 90249
Gen County: Not reported
TSD EPA ID: AZC950823111
TSD County: Not reported
Waste Category: Asbestos containing waste
Disposal Method: Landfill Or Surface Impoundment That Will Be Closed As Landfill(To Include On-Site Treatment And/Or Stabilization)
Tons: 0.4
Facility County: Los Angeles

envid: S112985283
Year: 2011
GEPAID: CAC002665448
Contact: PRESTON PEYTON
Telephone: 3109631754
Mailing Name: Not reported
Mailing Address: PO BOX 1081
Mailing City,St,Zip: GARDENA, CA 90249
Gen County: Not reported
TSD EPA ID: AZC950823111
TSD County: Not reported
Waste Category: Asbestos containing waste
Disposal Method: Landfill Or Surface Impoundment That Will Be Closed As Landfill(To

PRESTON PEYTON (Continued) **S112985283**

Include On-Site Treatment And/Or Stabilization)
Tons: 0.4
Facility County: Los Angeles

---

31 **T C L INCORPORATED** **CA FID UST S101587481**
6355 WILL ROGERS ST **CA SWEEPS UST N/A**
LOS ANGELES, CA 90045

CA FID UST:
Facility ID: 19055679
Regulated By: UTNKA
Regulated ID: Not reported
Cortese Code: Not reported
SIC Code: Not reported
Facility Phone: 2130000000
Mail To: Not reported
Mailing Address: 6355 WILL ROGERS ST
Mailing Address 2: Not reported
Mailing City,St,Zip: LOS ANGELES 900450000
Contact: Not reported
Contact Phone: Not reported
DUNs Number: Not reported
NPDES Number: Not reported
EPA ID: Not reported
Comments: Not reported
Status: Active

SWEEPS UST:
Status: Not reported
Comp Number: 4085
Number: Not reported
Board Of Equalization: Not reported
Referral Date: Not reported
Action Date: Not reported
Created Date: Not reported
Owner Tank Id: Not reported
SWRCB Tank Id: Not reported
Tank Status: Not reported
Capacity: Not reported
Active Date: Not reported
Tank Use: Not reported
STG: Not reported
Content: Not reported
Number Of Tanks: Not reported

---

31 **GENERAL RENT A CAR SYSTEM, INC** **CA FID UST S101587700**
6316 WILL ROGERS ST **CA SWEEPS UST N/A**
LOS ANGELES, CA 90045

CA FID UST:
Facility ID: 19055907
Regulated By: UTNKA
Regulated ID: Not reported
Cortese Code: Not reported
SIC Code: Not reported
Facility Phone: 2130000000

GENERAL RENT A CAR SYSTEM, INC (Continued) **S101587700**

Mail To: Not reported
Mailing Address: 6316 WILL ROGERS ST
Mailing Address 2: Not reported
Mailing City,St,Zip: LOS ANGELES 900450000
Contact: Not reported
Contact Phone: Not reported
DUNs Number: Not reported
NPDES Number: Not reported
EPA ID: Not reported
Comments: Not reported
Status: Active

SWEEPS UST:
Status: Not reported
Comp Number: 4852
Number: Not reported
Board Of Equalization: Not reported
Referral Date: Not reported
Action Date: Not reported
Created Date: Not reported
Owner Tank Id: Not reported
SWRCB Tank Id: Not reported
Tank Status: Not reported
Capacity: Not reported
Active Date: Not reported
Tank Use: Not reported
STG: Not reported
Content: Not reported
Number Of Tanks: Not reported

---

32 **LAX** **CA HAZNET S113457640**
6385 WESTCHESTER PKWY **N/A**
LOS ANGELES, CA 90045

HAZNET:
envid: S113457640
Year: 2012
GEPAID: CAC002646531
Contact: DENNIS CRANFORD
Telephone: 3103427611
Mailing Name: Not reported
Mailing Address: 8939 S SEPULVEDA BLVD STE 110
Mailing City,St,Zip: LOS ANGELES, CA 90045
Gen County: Los Angeles
TSD EPA ID: NVT330010000
TSD County: 99
Waste Category: Not reported
Disposal Method: Other Recovery Of Reclamation For Reuse Including Acid Regeneration, Organics Recovery Ect
Tons: 1.975
Facility County: Los Angeles

envid: S113457640
Year: 2010
GEPAID: CAC002646531
Contact: DENNIS CRANFORD
Telephone: 3103427611

LAX (Continued) **S113457640**

Mailing Name: Not reported
Mailing Address: 8939 S SEPULVEDA BLVD STE 110
Mailing City,St,Zip: LOS ANGELES, CA 90045
Gen County: Not reported
TSD EPA ID: AZR000501510
TSD County: Not reported
Waste Category: Unspecified oil-containing waste
Disposal Method: Storage, Bulking, And/Or Transfer Off Site–No Treatment/Reovery (H010-H129) Or (H131-H135)
Tons: 106.96545
Facility County: Los Angeles

---

33 **NICOLAS ARRAZOLA** **CA HAZNET** **S113772516**
627 MAGNOLIA AVE **N/A**
INGLEWOOD, CA 90301

HAZNET:
envid: S113772516
Year: 2012
GEPAID: CAC002684671
Contact: NICOLAS ARRAZOLA
Telephone: 3106112513
Mailing Name: Not reported
Mailing Address: 627 MAGNOLIA AVE
Mailing City,St,Zip: INGLEWOOD, CA 903013128
Gen County: Los Angeles
TSD EPA ID: AZC950823111
TSD County: 99
Waste Category: Not reported
Disposal Method: Landfill Or Surface Impoundment That Will Be Closed As Landfill(To Include On-Site Treatment And/Or Stabilization)
Tons: 0.8
Facility County: Los Angeles

---

34 **BARNES WHOLESALE INC** **CA SWEEPS UST** **S106923102**
740 GLASGOW AVE **N/A**
INGLEWOOD, CA

SWEEPS UST:
Status: Active
Comp Number: 13378
Number: 9
Board Of Equalization: 44-010148
Referral Date: 06-30-89
Action Date: Not reported
Created Date: 06-30-89
Owner Tank Id: Not reported
SWRCB Tank Id: 19-000-013378-000001
Tank Status: A
Capacity: Not reported
Active Date: 06-30-89
Tank Use: UNKNOWN
STG: W
Content: Not reported
Number Of Tanks: 1

34 **BARNES WHOLESALE INC** **CA RGA LUST** **S114580299**
740 S GLASGOW AVE **N/A**
INGLEWOOD, CA

RGA LUST:

2012	BARNES WHOLESALE INC	740 S GLASGOW AVE
2011	BARNES WHOLESALE INC	740 S GLASGOW AVE

---

34 **BARNES WHOLESALE INC** **CA LUST** **U003777118**
740 S GLASGOW AVE **CA UST** **N/A**
INGLEWOOD, CA 90301

LUST:
Region: STATE
Global Id: T10000000193
Latitude: 33.956305
Longitude: -118.371804
Case Type: LUST Cleanup Site
Status: Completed - Case Closed
Status Date: 02/10/2014
Lead Agency: SWRCB
Case Worker: MC
Local Agency: LOS ANGELES COUNTY
RB Case Number: Not reported
LOC Case Number: TT013102-013378
File Location: Not reported
Potential Media Affect: Not reported
Potential Contaminants of Concern: Not reported
Site History: Not reported

Click here to access the California GeoTracker records for this facility:

Contact:
Global Id: T10000000193
Contact Type: Local Agency Caseworker
Contact Name: JOHN AWUJO
Organization Name: LOS ANGELES COUNTY
Address: 900 S FREMONT AVE
City: ALHAMBRA
Email: jawujo@dpw.lacounty.gov
Phone Number: 6264583507

Global Id: T10000000193
Contact Type: Regional Board Caseworker
Contact Name: MATTHEW COHEN
Organization Name: SWRCB
Address: 1001 I Street
City: SACRAMENTO
Email: mcohen@waterboards.ca.gov
Phone Number: 9163415751

Status History:
Global Id: T10000000193
Status: Open - Verification Monitoring
Status Date: 08/12/2008

Global Id: T10000000193

BARNES WHOLESALE INC (Continued) U003777118

Status: Completed - Case Closed
Status Date: 02/10/2014

Global Id: T10000000193
Status: Open - Case Begin Date
Status Date: 08/12/2008

Global Id: T10000000193
Status: Open - Eligible for Closure
Status Date: 11/08/2013

Regulatory Activities:
Global Id: T10000000193
Action Type: ENFORCEMENT
Date: 07/16/2012
Action: Closure/No Further Action Letter

Global Id: T10000000193
Action Type: RESPONSE
Date: 05/24/2002
Action: Tank Removal Workplan

Global Id: T10000000193
Action Type: RESPONSE
Date: 05/21/2008
Action: Soil and Water Investigation Workplan

Global Id: T10000000193
Action Type: RESPONSE
Date: 07/31/2008
Action: Soil and Water Investigation Report

Global Id: T10000000193
Action Type: RESPONSE
Date: 07/17/2002
Action: Tank Removal Report / UST Sampling Report

UST:
Facility ID: 13378
Permitting Agency: LOS ANGELES COUNTY
Latitude: 33.955544
Longitude: -118.369971

---

34 **BARNES WHOLESALE INC.** CA RGA LUST S114580298
740 SOUTH GLASGOW AVENUE N/A
INGLEWOOD, CA

RGA LUST:

2010	BARNES WHOLESALE INC.	740 SOUTH GLASGOW AVENUE
2009	BARNES WHOLESALE INC.	740 SOUTH GLASGOW AVENUE
2008	BARNES WHOLESALE INC.	740 SOUTH GLASGOW AVENUE

MAP FINDINGS

Map ID
Direction
Distance
Distance (ft.) Site | Database(s) | EDR ID Number | EPA ID Number

34 **FOX EXPRESS 2000 INC** CA HAZNET S112943320
747 S GLASGOW AVE N/A
INGLEWOOD, CA 90301

HAZNET:
envid: S112943320
Year: 2005
GEPAID: CAC002586823
Contact: DOUG FOX
Telephone: 3106493678
Mailing Name: Not reported
Mailing Address: PO BOX 88009
Mailing City,St,Zip: LOS ANGELES, CA 90009
Gen County: Not reported
TSD EPA ID: CAD028409019
TSD County: Not reported
Waste Category: Other organic solids
Disposal Method: Transfer Station
Tons: 2.4
Facility County: Los Angeles

---

34 **WATER PLANET ENGINEERING** CA HAZNET S113801480
721 S GLASGOW AVE STE D N/A
INGLEWOOD, CA 90301

HAZNET:
envid: S113801480
Year: 2013
GEPAID: CAL000372597
Contact: JASON LAKE
Telephone: 3102158960
Mailing Name: Not reported
Mailing Address: 721 S GLASGOW AVE STE D
Mailing City,St,Zip: INGLEWOOD, CA 903013016
Gen County: Los Angeles
TSD EPA ID: CAT080013352
TSD County: Los Angeles
Waste Category: Not reported
Disposal Method: Other Recovery Of Reclamation For Reuse Including Acid Regeneration, Organics Recovery Ect
Tons: 18.354
Facility County: Not reported

envid: S113801480
Year: 2012
GEPAID: CAL000372597
Contact: JASON LAKE
Telephone: 3102158960
Mailing Name: Not reported
Mailing Address: 721 S GLASGOW AVE STE D
Mailing City,St,Zip: INGLEWOOD, CA 903013016
Gen County: Los Angeles
TSD EPA ID: CAT080013352
TSD County: Los Angeles
Waste Category: Not reported
Disposal Method: Other Recovery Of Reclamation For Reuse Including Acid Regeneration, Organics Recovery Ect
Tons: 0.399
Facility County: Los Angeles

34 **HD SMITH TOTAL RETURNS** | **RCRA-SQG** | **1007370108**
702 S GLASGOW AVE | **CA HAZNET** | **CAR000152744**
INGLEWOOD, CA 90301

RCRA-SQG:
Date form received by agency: 03/31/2004
Facility name: HD SMITH TOTAL RETURNS
Facility address: 702 S GLASGOW AVE
INGLEWOOD, CA 90301
EPA ID: CAR000152744
Contact: JULIO C TEODORO
Contact address: 702 S GLASGOW AVE
INGLEWOOD, CA 90301
Contact country: US
Contact telephone: 800-758-6825
Telephone ext.: 173
Contact email: JTEODORO@TOTAL-RETURNS.COM
EPA Region: 09
Classification: Small Small Quantity Generator
Description: Handler: generates more than 100 and less than 1000 kg of hazardous waste during any calendar month and accumulates less than 6000 kg of hazardous waste at any time; or generates 100 kg or less of hazardous waste during any calendar month, and accumulates more than 1000 kg of hazardous waste at any time

Owner/Operator Summary:
Owner/operator name: HD SMITH TOTAL RETURNS
Owner/operator address: Not reported
Not reported
Owner/operator country: US
Owner/operator telephone: Not reported
Legal status: Private
Owner/Operator Type: Operator
Owner/Op start date: 03/01/2004
Owner/Op end date: Not reported

Owner/operator name: BOB CRIGLER
Owner/operator address: 9111 S LA CIENEGA BLVD STE 106
INGLEWOOD, CA 90301
Owner/operator country: US
Owner/operator telephone: Not reported
Legal status: Private
Owner/Operator Type: Owner
Owner/Op start date: 03/01/1968
Owner/Op end date: Not reported

Handler Activities Summary:
U.S. importer of hazardous waste: No
Mixed waste (haz. and radioactive): No
Recycler of hazardous waste: No
Transporter of hazardous waste: No
Treater, storer or disposer of HW: No
Underground injection activity: No
On-site burner exemption: No
Furnace exemption: No
Used oil fuel burner: No
Used oil processor: No
User oil refiner: No

MAP FINDINGS

Map ID
Direction
Distance
Distance (ft.) Site | Database(s) | EDR ID Number | EPA ID Number

HD SMITH TOTAL RETURNS (Continued) | **1007370108**

Used oil fuel marketer to burner: No
Used oil Specification marketer: No
Used oil transfer facility: No
Used oil transporter: No

. Waste code: D001
. Waste name: IGNITABLE WASTE

Violation Status: No violations found

HAZNET:
envid: 1007370108
Year: 2005
GEPAID: CAR000152744
Contact: JULIO C TEODORO
Telephone: 8007586825
Mailing Name: Not reported
Mailing Address: 702 S GLASGOW AVE
Mailing City,St,Zip: INGLEWOOD, CA 903010000
Gen County: Not reported
TSD EPA ID: CAD980884183
TSD County: Not reported
Waste Category: Pharmaceutical waste
Disposal Method: Transfer Station
Tons: 0.56
Facility County: Los Angeles

envid: 1007370108
Year: 2005
GEPAID: CAR000152744
Contact: JULIO C TEODORO
Telephone: 8007586825
Mailing Name: Not reported
Mailing Address: 702 S GLASGOW AVE
Mailing City,St,Zip: INGLEWOOD, CA 903010000
Gen County: Not reported
TSD EPA ID: CAD980884183
TSD County: Not reported
Waste Category: Off-specification, aged or surplus organics
Disposal Method: Transfer Station
Tons: 0.01
Facility County: Los Angeles

envid: 1007370108
Year: 2004
GEPAID: CAR000152744
Contact: JULIO C TEODORO
Telephone: 8007586825
Mailing Name: Not reported
Mailing Address: 702 S GLASGOW AVE
Mailing City,St,Zip: INGLEWOOD, CA 903010000
Gen County: Not reported
TSD EPA ID: UTD981552177
TSD County: Not reported
Waste Category: Pharmaceutical waste
Disposal Method: Treatment, Incineration
Tons: 21.86
Facility County: Los Angeles

HD SMITH TOTAL RETURNS (Continued) — **1007370108**

envid: 1007370108
Year: 2004
GEPAID: CAR000152744
Contact: JULIO C TEODORO
Telephone: 8007586825
Mailing Name: Not reported
Mailing Address: 702 S GLASGOW AVE
Mailing City,St,Zip: INGLEWOOD, CA 903010000
Gen County: Not reported
TSD EPA ID: CAD980884183
TSD County: Not reported
Waste Category: Off-specification, aged or surplus organics
Disposal Method: Transfer Station
Tons: 0.85
Facility County: Los Angeles

envid: 1007370108
Year: 2004
GEPAID: CAR000152744
Contact: JULIO C TEODORO
Telephone: 8007586825
Mailing Name: Not reported
Mailing Address: 702 S GLASGOW AVE
Mailing City,St,Zip: INGLEWOOD, CA 903010000
Gen County: Not reported
TSD EPA ID: CAD980884183
TSD County: Not reported
Waste Category: Alkaline solution without metals pH >= 12.5
Disposal Method: Transfer Station
Tons: 0.07
Facility County: Los Angeles

Click this hyperlink while viewing on your computer to access
1 additional CA_HAZNET: record(s) in the EDR Site Report.

---

34 **KINTETSU WORLD EXPRESS USA INC** — **CA HAZNET** — **S113170772**
711 GLASGOW AVE — **N/A**
INGLEWOOD, CA 90301

HAZNET:
envid: S113170772
Year: 2000
GEPAID: CAP000079541
Contact: --
Telephone: 3103377766
Mailing Name: Not reported
Mailing Address: 711 GLASGOW AVE
Mailing City,St,Zip: INGLEWOOD, CA 903010000
Gen County: Not reported
TSD EPA ID: CAD008252405
TSD County: Not reported
Waste Category: Hydrocarbon solvents (benzene, hexane, Stoddard, Etc.)
Disposal Method: Recycler
Tons: 0.83
Facility County: Los Angeles

MAP FINDINGS

Map ID
Direction
Distance
Distance (ft.) Site | Database(s) | EDR ID Number | EPA ID Number

35 **MERLE NORMAN COSMETICS** — **CA HAZNET** — **S113002723**
9130 BELLANCA AVE — **N/A**
LOS ANGELES, CA 90045

HAZNET:
envid: S113002723
Year: 2013
GEPAID: CAD980677108
Contact: J KIRKHAM, WASTE MAT/COORD
Telephone: 3103372304
Mailing Name: Not reported
Mailing Address: 9130 BELLANCA AVE
Mailing City,St,Zip: LOS ANGELES, CA 900454710
Gen County: Los Angeles
TSD EPA ID: CAD008302903
TSD County: Los Angeles
Waste Category: Not reported
Disposal Method: Fuel Blending Prior To Energy Recovery At Another Site
Tons: 1.188
Facility County: Not reported

envid: S113002723
Year: 2013
GEPAID: CAD980677108
Contact: J KIRKHAM, WASTE MAT/COORD
Telephone: 3103372304
Mailing Name: Not reported
Mailing Address: 9130 BELLANCA AVE
Mailing City,St,Zip: LOS ANGELES, CA 900454710
Gen County: Los Angeles
TSD EPA ID: KSD980633259
TSD County: 99
Waste Category: Not reported
Disposal Method: Fuel Blending Prior To Energy Recovery At Another Site
Tons: 0.209
Facility County: Not reported

envid: S113002723
Year: 2013
GEPAID: CAD980677108
Contact: J KIRKHAM, WASTE MAT/COORD
Telephone: 3103372304
Mailing Name: Not reported
Mailing Address: 9130 BELLANCA AVE
Mailing City,St,Zip: LOS ANGELES, CA 900454710
Gen County: Los Angeles
TSD EPA ID: KSD980633259
TSD County: 99
Waste Category: Not reported
Disposal Method: Fuel Blending Prior To Energy Recovery At Another Site
Tons: 0.187
Facility County: Not reported

envid: S113002723
Year: 2013
GEPAID: CAD980677108
Contact: J KIRKHAM, WASTE MAT/COORD
Telephone: 3103372304
Mailing Name: Not reported

MERLE NORMAN COSMETICS (Continued) **S113002723**

Mailing Address: 9130 BELLANCA AVE
Mailing City,St,Zip: LOS ANGELES, CA 900454710
Gen County: Los Angeles
TSD EPA ID: NVT330010000
TSD County: 99
Waste Category: Not reported
Disposal Method: Other Recovery Of Reclamation For Reuse Including Acid Regeneration, Organics Recovery Ect
Tons: 2.541
Facility County: Not reported

envid: S113002723
Year: 2013
GEPAID: CAD980677108
Contact: J KIRKHAM, WASTE MAT/COORD
Telephone: 3103372304
Mailing Name: Not reported
Mailing Address: 9130 BELLANCA AVE
Mailing City,St,Zip: LOS ANGELES, CA 900454710
Gen County: Los Angeles
TSD EPA ID: NVT330010000
TSD County: 99
Waste Category: Not reported
Disposal Method: Other Recovery Of Reclamation For Reuse Including Acid Regeneration, Organics Recovery Ect
Tons: 0.374
Facility County: Not reported

Click this hyperlink while viewing on your computer to access
185 additional CA_HAZNET: record(s) in the EDR Site Report.

---

35 **MERLE NORMAN COSMETICS** **CA RGA LUST** **S114650637**
9130 BELLANCA AVE **N/A**
WESTCHESTER, CA

RGA LUST:

2012	MERLE NORMAN COSMETICS	9130 BELLANCA AVE
2011	MERLE NORMAN COSMETICS	9130 BELLANCA AVE
2010	MERLE NORMAN COSMETICS	9130 BELLANCA AVE
2009	MERLE NORMAN COSMETICS	9130 BELLANCA AVE
2008	MERLE NORMAN COSMETICS	9130 BELLANCA AVE
2007	MERLE NORMAN COSMETICS	9130 BELLANCA AVE
2006	MERLE NORMAN COSMETICS	9130 BELLANCA AVE
2005	MERLE NORMAN COSMETICS	9130 BELLANCA AVE
2003	MERLE NORMAN COSMETICS	9130 BELLANCA AVE
2002	MERLE NORMAN COSMETICS	9130 BELLANCA AVE
2001	MERLE NORMAN COSMETICS	9130 BELLANCA AVE
2000	MERLE NORMAN COSMETICS	9130 BELLANCA AVE
1998	MERLE NORMAN COSMETICS	9130 BELLANCA AVE
1997	MERLE NORMAN COSMETICS	9130 BELLANCA AVE
1996	MERLE NORMAN COSMETICS	9130 BELLANCA AVE

35 **MERLE NORMAN COSMETICS** **CA RGA LUST** **S114650636**
9130 BELLANCA AVE **N/A**
LOS ANGELES, CA

RGA LUST:

2004	MERLE NORMAN COSMETICS	9130 BELLANCA AVE
1995	MERLE NORMAN COSMETICS	9130 BELLANCA AVE
1994	MERLE NORMAN COSMETICS	9130 BELLANCA AVE
1993	MERLE NORMAN COSMETICS	9130 BELLANCA AVE

---

35 **AVIATION EXPEDITORS** **CA HIST UST** **U001561819**
9130 BELLANCA AVE **N/A**
LOS ANGELES, CA 90045

HIST UST:
Region: STATE
Facility ID: 00000029599
Facility Type: Other
Other Type: EXPEDITORS
Contact Name: DAN SABOVICH
Telephone: 8058242433
Owner Name: EAST KERN AIRPORT DISTRICT
Owner Address: P.O. BOX 711
Owner City,St,Zip: MOJAVE, CA 93501
Total Tanks: 0006

Tank Num: 001
Container Num: #132
Year Installed: 1942
Tank Capacity: 00025000
Tank Used for: PRODUCT
Type of Fuel: 06
Container Construction Thickness: 8"
Leak Detection: Visual

Tank Num: 002
Container Num: #130
Year Installed: 1942
Tank Capacity: 00025000
Tank Used for: PRODUCT
Type of Fuel: 06
Container Construction Thickness: 8"
Leak Detection: Visual

Tank Num: 003
Container Num: #131
Year Installed: 1942
Tank Capacity: 00050000
Tank Used for: PRODUCT
Type of Fuel: 06
Container Construction Thickness: 8"
Leak Detection: Visual

Tank Num: 004
Container Num: #127
Year Installed: 1942
Tank Capacity: 00025000
Tank Used for: PRODUCT
Type of Fuel: 06
Container Construction Thickness: 8"

AVIATION EXPEDITORS (Continued) **U001561819**

Leak Detection: Visual

Tank Num: 005
Container Num: #128
Year Installed: 1942
Tank Capacity: 00050000
Tank Used for: PRODUCT
Type of Fuel: 06
Container Construction Thickness: 8"
Leak Detection: Visual

Tank Num: 006
Container Num: #129
Year Installed: 1942
Tank Capacity: 00050000
Tank Used for: PRODUCT
Type of Fuel: 06
Container Construction Thickness: 8"
Leak Detection: Visual

---

35 MERLE NORMAN COSMETICS **CA LUST** **S104159631**
9130 BELLANCA AVE **N/A**
WESTCHESTER, CA 90045

LUST REG 4:
Region: 4
Regional Board: 04
County: Los Angeles
Facility Id: 900450398
Status: Case Closed
Substance: Gasoline
Substance Quantity: Not reported
Local Case No: Not reported
Case Type: Groundwater
Abatement Method Used at the Site: Not reported
Global ID: T0603701062
W Global ID: Not reported
Staff: UNK
Local Agency: 19050
Cross Street: ARBOR VITAE ST
Enforcement Type: Not reported
Date Leak Discovered: Not reported
Date Leak First Reported: 5/1/1990
Date Leak Record Entered: 5/24/1990
Date Confirmation Began: Not reported
Date Leak Stopped: Not reported
Date Case Last Changed on Database: 3/8/1999
Date the Case was Closed: 3/24/1997
How Leak Discovered: Not reported
How Leak Stopped: Not reported
Cause of Leak: Not reported
Leak Source: Not reported
Operator: OLD CASE #052590-01
Water System: Not reported
Well Name: Not reported
Approx. Dist To Production Well (ft): 4307.2501305219284684060377732
Source of Cleanup Funding: Not reported
Preliminary Site Assessment Workplan Submitted: Not reported

MERLE NORMAN COSMETICS (Continued) **S104159631**

Preliminary Site Assessment Began: Not reported
Pollution Characterization Began: Not reported
Remediation Plan Submitted: 5/1/1990
Remedial Action Underway: Not reported
Post Remedial Action Monitoring Began: 10/5/1996
Enforcement Action Date: Not reported
Historical Max MTBE Date: Not reported
Hist Max MTBE Conc in Groundwater: Not reported
Hist Max MTBE Conc in Soil: Not reported
Significant Interim Remedial Action Taken: Not reported
GW Qualifier: Not reported
Soil Qualifier: Not reported
Organization: Not reported
Owner Contact: Not reported
Responsible Party: MERLE NORMAN COSMETICS
RP Address: 9130 BELLANCA AVE., LOS ANGELES CA 90045
Program: LUST
Lat/Long: 33.9533822 / -1
Local Agency Staff: PEJ
Beneficial Use: Not reported
Priority: Not reported
Cleanup Fund Id: Not reported
Suspended: Not reported
Assigned Name: Not reported
Summary: 02/13/97 - QUARTERLY GW MONITORING REPORT #903010034 OLD CASE

---

35 MERLE NORMAN COSMETICS INC **CA FID UST** **S101617505**
9130 BELLANCA AVE **CA SWEEPS UST** **N/A**
LOS ANGELES, CA 90045

CA FID UST:
Facility ID: 19002498
Regulated By: UTNKA
Regulated ID: 00020584
Cortese Code: Not reported
SIC Code: Not reported
Facility Phone: 2136413000
Mail To: Not reported
Mailing Address: 9130 BELLANCA AVE
Mailing Address 2: Not reported
Mailing City,St,Zip: LOS ANGELES 900450000
Contact: Not reported
Contact Phone: Not reported
DUNs Number: Not reported
NPDES Number: Not reported
EPA ID: Not reported
Comments: Not reported
Status: Active

SWEEPS UST:
Status: Active
Comp Number: 1427
Number: 9
Board Of Equalization: 44-011790
Referral Date: 05-05-93
Action Date: 03-16-94

MERLE NORMAN COSMETICS INC (Continued) **S101617505**

Created Date: 02-29-88
Owner Tank Id: Not reported
SWRCB Tank Id: 19-050-001427-000001
Tank Status: A
Capacity: 10000
Active Date: 04-20-88
Tank Use: M.V. FUEL
STG: P
Content: REG UNLEADED
Number Of Tanks: 2

Status: Active
Comp Number: 1427
Number: 9
Board Of Equalization: 44-011790
Referral Date: 05-05-93
Action Date: 03-16-94
Created Date: 02-29-88
Owner Tank Id: Not reported
SWRCB Tank Id: 19-050-001427-000002
Tank Status: A
Capacity: 10000
Active Date: 04-20-88
Tank Use: M.V. FUEL
STG: P
Content: REG UNLEADED
Number Of Tanks: Not reported

---

35 **NORMAN MERLE** **CA LUST U001561873**
9130 BELLANCA AVE **CA HIST UST N/A**
LOS ANGELES, CA 90045

LUST:
Region: STATE
Global Id: T0603701062
Latitude: 33.9533822
Longitude: -118.3803174
Case Type: LUST Cleanup Site
Status: Completed - Case Closed
Status Date: 03/24/1997
Lead Agency: LOS ANGELES RWQCB (REGION 4)
Case Worker: YR
Local Agency: LOS ANGELES, CITY OF
RB Case Number: 900450398
LOC Case Number: Not reported
File Location: Not reported
Potential Media Affect: Aquifer used for drinking water supply
Potential Contaminants of Concern: Gasoline
Site History: Not reported

Click here to access the California GeoTracker records for this facility:

Contact:
Global Id: T0603701062
Contact Type: Regional Board Caseworker
Contact Name: YUE RONG
Organization Name: LOS ANGELES RWQCB (REGION 4)
Address: 320 W. 4TH ST., SUITE 200

NORMAN MERLE (Continued) **U001561873**

City: Los Angeles
Email: yrong@waterboards.ca.gov
Phone Number: Not reported

Global Id: T0603701062
Contact Type: Local Agency Caseworker
Contact Name: ELOY LUNA
Organization Name: LOS ANGELES, CITY OF
Address: 200 North Main Street, Suite 1780
City: LOS ANGELES
Email: eloy.luna@lacity.org
Phone Number: Not reported

Status History:
Global Id: T0603701062
Status: Completed - Case Closed
Status Date: 03/24/1997

Global Id: T0603701062
Status: Open - Verification Monitoring
Status Date: 10/05/1996

Global Id: T0603701062
Status: Open - Case Begin Date
Status Date: 05/01/1990

Global Id: T0603701062
Status: Open - Remediation
Status Date: 05/01/1990

Regulatory Activities:
Global Id: T0603701062
Action Type: Other
Date: 05/01/1990
Action: Leak Reported

HIST UST:
Region: STATE
Facility ID: 00000020584
Facility Type: Other
Other Type: COSMETICS
Contact Name: PETE COLLADO
Telephone: 2136413000
Owner Name: MERLE NORMAN COSMETICS
Owner Address: 9130 BELLANCA AVE.
Owner City,St,Zip: LOS ANGELES, CA 90045
Total Tanks: 0002

Tank Num: 001
Container Num: NO. 1
Year Installed: Not reported
Tank Capacity: 00010000
Tank Used for: PRODUCT
Type of Fuel: UNLEADED
Container Construction Thickness: 1/4

NORMAN MERLE (Continued) U001561873

Leak Detection: Visual, None

Tank Num: 002
Container Num: NO.2
Year Installed: Not reported
Tank Capacity: 00010000
Tank Used for: PRODUCT
Type of Fuel: UNLEADED
Container Construction Thickness: 1/4
Leak Detection: Visual

---

36 **HERTZ RENT A CAR (AREA 1101)** CA UST U003781614
9000 AIRPORT BLVD N/A
LOS ANGELES, CA 90045

UST:
Facility ID: 25366
Permitting Agency: LOS ANGELES, CITY OF
Latitude: 33.9556
Longitude: -118.383045

---

36 **THE HERTZ CORP** CA FID UST S101585075
9000 AIRPORT BLVD CA SWEEPS UST N/A
LOS ANGELES, CA 90045

CA FID UST:
Facility ID: 19019338
Regulated By: UTNKA
Regulated ID: 00006394
Cortese Code: Not reported
SIC Code: Not reported
Facility Phone: 2135685100
Mail To: Not reported
Mailing Address: 9000 AIRPORT BLVD
Mailing Address 2: Not reported
Mailing City,St,Zip: LOS ANGELES 900450000
Contact: Not reported
Contact Phone: Not reported
DUNs Number: Not reported
NPDES Number: Not reported
EPA ID: Not reported
Comments: Not reported
Status: Active

SWEEPS UST:
Status: Active
Comp Number: 699
Number: 1
Board Of Equalization: 44-000468
Referral Date: 04-13-93
Action Date: 03-15-94
Created Date: 02-29-88
Owner Tank Id: Not reported
SWRCB Tank Id: 19-050-000699-000001
Tank Status: A
Capacity: 8000

THE HERTZ CORP (Continued) S101585075

Active Date: 04-20-88
Tank Use: OIL
STG: W
Content: WASTE OIL
Number Of Tanks: 9

Status: Active
Comp Number: 699
Number: 1
Board Of Equalization: 44-000468
Referral Date: 04-13-93
Action Date: 03-15-94
Created Date: 02-29-88
Owner Tank Id: Not reported
SWRCB Tank Id: 19-050-000699-000002
Tank Status: A
Capacity: 2000
Active Date: 04-20-88
Tank Use: CHEMICAL
STG: P
Content: UNKNOWN
Number Of Tanks: Not reported

Status: Active
Comp Number: 699
Number: 1
Board Of Equalization: 44-000468
Referral Date: 04-13-93
Action Date: 03-15-94
Created Date: 02-29-88
Owner Tank Id: Not reported
SWRCB Tank Id: 19-050-000699-000003
Tank Status: A
Capacity: 2000
Active Date: 04-20-88
Tank Use: OIL
STG: W
Content: WASTE OIL
Number Of Tanks: Not reported

Status: Active
Comp Number: 699
Number: 1
Board Of Equalization: 44-000468
Referral Date: 04-13-93
Action Date: 03-15-94
Created Date: 02-29-88
Owner Tank Id: Not reported
SWRCB Tank Id: 19-050-000699-000004
Tank Status: A
Capacity: 10000
Active Date: 04-20-88
Tank Use: M.V. FUEL
STG: P
Content: DIESEL
Number Of Tanks: Not reported

THE HERTZ CORP (Continued) **S101585075**

Status: Active
Comp Number: 699
Number: 1
Board Of Equalization: 44-000468
Referral Date: 04-13-93
Action Date: 03-15-94
Created Date: 02-29-88
Owner Tank Id: Not reported
SWRCB Tank Id: 19-050-000699-000005
Tank Status: A
Capacity: 10000
Active Date: 04-20-88
Tank Use: M.V. FUEL
STG: P
Content: DIESEL
Number Of Tanks: Not reported

Status: Active
Comp Number: 699
Number: 1
Board Of Equalization: 44-000468
Referral Date: 04-13-93
Action Date: 03-15-94
Created Date: 02-29-88
Owner Tank Id: Not reported
SWRCB Tank Id: 19-050-000699-000006
Tank Status: A
Capacity: 10000
Active Date: 04-20-88
Tank Use: M.V. FUEL
STG: P
Content: REG UNLEADED
Number Of Tanks: Not reported

Status: Active
Comp Number: 699
Number: 1
Board Of Equalization: 44-000468
Referral Date: 04-13-93
Action Date: 03-15-94
Created Date: 02-29-88
Owner Tank Id: Not reported
SWRCB Tank Id: 19-050-000699-000007
Tank Status: A
Capacity: 10000
Active Date: 04-20-88
Tank Use: M.V. FUEL
STG: P
Content: REG UNLEADED
Number Of Tanks: Not reported

Status: Active
Comp Number: 699
Number: 1
Board Of Equalization: 44-000468
Referral Date: 04-13-93
Action Date: 03-15-94

THE HERTZ CORP (Continued) **S101585075**

Created Date: 02-29-88
Owner Tank Id: Not reported
SWRCB Tank Id: 19-050-000699-000008
Tank Status: A
Capacity: 8000
Active Date: 04-20-88
Tank Use: CHEMICAL
STG: P
Content: UNKNOWN
Number Of Tanks: Not reported

Status: Active
Comp Number: 699
Number: 1
Board Of Equalization: 44-000468
Referral Date: 04-13-93
Action Date: 03-15-94
Created Date: 02-29-88
Owner Tank Id: Not reported
SWRCB Tank Id: 19-050-000699-000009
Tank Status: A
Capacity: 2000
Active Date: 04-20-88
Tank Use: CHEMICAL
STG: P
Content: UNKNOWN
Number Of Tanks: Not reported

---

36 **CA CHMIRS** **S114000736**

9000 AIRPORT BLVD (HERTZ RENTALS) **N/A**
LOS ANGELES, CA 90045

CHMIRS:
OES Incident Number: '13-4441
OES notification: 07/19/2013
OES Date: Not reported
OES Time: Not reported
Incident Date: Not reported
Date Completed: Not reported
Property Use: Not reported
Agency Id Number: Not reported
Agency Incident Number: Not reported
Time Notified: Not reported
Time Completed: Not reported
Surrounding Area: Not reported
Estimated Temperature: Not reported
Property Management: Not reported
More Than Two Substances Involved?: Not reported
Resp Agncy Personel # Of Decontaminated: Not reported
Responding Agency Personel # Of Injuries: Not reported
Responding Agency Personel # Of Fatalities: Not reported
Others Number Of Decontaminated: Not reported
Others Number Of Injuries: Not reported
Others Number Of Fatalities: Not reported
Vehicle Make/year: Not reported
Vehicle License Number: Not reported
Vehicle State: Not reported
Vehicle Id Number: Not reported

(Continued) **S114000736**

CA DOT PUC/ICC Number:	Not reported
Company Name:	Not reported
Reporting Officer Name/ID:	Not reported
Report Date:	Not reported
Facility Telephone:	Not reported
Waterway Involved:	No
Waterway:	Not reported
Spill Site:	Merchant/Business
Cleanup By:	Contractor
Containment:	Not reported
What Happened:	Not reported
Type:	Not reported
Measure:	Gal(s)
Other:	Not reported
Date/Time:	730
Year:	2013
Agency:	Hertz Corp
Incident Date:	7/19/2013
Admin Agency:	Los Angeles City Fire Department
Amount:	Not reported
Contained:	Unknown
Site Type:	Not reported
E Date:	Not reported
Substance:	Oil - Hydraulic Fluid
Quantity Released:	10-May
Unknown:	Not reported
Substance #2:	Not reported
Substance #3:	Not reported
Evacuations:	Not reported
Number of Injuries:	Not reported
Number of Fatalities:	Not reported
#1 Pipeline:	Not reported
#2 Pipeline:	Not reported
#3 Pipeline:	Not reported
#1 Vessel >= 300 Tons:	Not reported
#2 Vessel >= 300 Tons:	Not reported
#3 Vessel >= 300 Tons:	Not reported
Evacs:	Not reported
Injuries:	Not reported
Fatals:	Not reported
Comments:	Not reported
Description:	Return line on in ground hydraulic lift ruptured causing the release, material is flowing onto concrete, investigation of exact cause is underway, contractor is handling containment and clean up.

---

36 **CA CHMIRS** **S105639828**

9000 AIRPORT BLVD HERTZ RENT-A-CAR FUELING AREA **N/A**
LOS ANGELES, CA 90045

CHMIRS:

OES Incident Number:	009367
OES notification:	Not reported
OES Date:	8/2/1995
OES Time:	11:24:04 AM
Incident Date:	Not reported
Date Completed:	**Not reported**

(Continued) **S105639828**

Property Use:	Not reported
Agency Id Number:	Not reported
Agency Incident Number:	Not reported
Time Notified:	Not reported
Time Completed:	Not reported
Surrounding Area:	Not reported
Estimated Temperature:	Not reported
Property Management:	Not reported
More Than Two Substances Involved?:	Not reported
Resp Agncy Personel # Of Decontaminated:	Not reported
Responding Agency Personel # Of Injuries:	Not reported
Responding Agency Personel # Of Fatalities:	Not reported
Others Number Of Decontaminated:	Not reported
Others Number Of Injuries:	Not reported
Others Number Of Fatalities:	Not reported
Vehicle Make/year:	Not reported
Vehicle License Number:	Not reported
Vehicle State:	Not reported
Vehicle Id Number:	Not reported
CA DOT PUC/ICC Number:	Not reported
Company Name:	Not reported
Reporting Officer Name/ID:	Not reported
Report Date:	Not reported
Facility Telephone:	Not reported
Waterway Involved:	YES
Waterway:	Not reported
Spill Site:	Not reported
Cleanup By:	hertz rent-a-car
Containment:	Not reported
What Happened:	Not reported
Type:	PETROLEUM
Measure:	Not reported
Other:	Not reported
Date/Time:	Not reported
Year:	1995
Agency:	hertz corp
Incident Date:	0600/02aug95
Admin Agency:	Not reported
Amount:	est 50 gals
Contained:	NO
Site Type:	OTHER
E Date:	Not reported
Substance:	diesel
Unknown:	Not reported
Substance #2:	Not reported
Substance #3:	Not reported
Evacuations:	NO
Number of Injuries:	NO
Number of Fatalities:	NO
#1 Pipeline:	Not reported
#2 Pipeline:	Not reported
#3 Pipeline:	Not reported
#1 Vessel >= 300 Tons:	Not reported
#2 Vessel >= 300 Tons:	Not reported
#3 Vessel >= 300 Tons:	Not reported
Evacs:	Not reported
Injuries:	Not reported

(Continued) **S105639828**

Fatals: Not reported
Comments: Not reported
Description: emergency shut-off valve malfunctioned on fueling nozzle

---

36 HERTZ CORP **RCRA-SQG 1000423553**
9000 AIRPORT BLVD **CA LUST CAD980889331**
LOS ANGELES, CA 90045 **CA HIST UST**
CA HAZNET

RCRA-SQG:
Date form received by agency: 09/01/1996
Facility name: HERTZ CORP
Facility address: 9000 AIRPORT BLVD
LOS ANGELES, CA 90045
EPA ID: CAD980889331
Contact: Not reported
Contact address: Not reported
Not reported
Contact country: US
Contact telephone: Not reported
Contact email: Not reported
EPA Region: 09
Classification: Small Small Quantity Generator
Description: Handler: generates more than 100 and less than 1000 kg of hazardous waste during any calendar month and accumulates less than 6000 kg of hazardous waste at any time; or generates 100 kg or less of hazardous waste during any calendar month, and accumulates more than 1000 kg of hazardous waste at any time

Owner/Operator Summary:
Owner/operator name: HERTZ CORP
Owner/operator address: NOT REQUIRED
NOT REQUIRED, ME 99999
Owner/operator country: Not reported
Owner/operator telephone: (415) 555-1212
Legal status: Private
Owner/Operator Type: Owner
Owner/Op start date: Not reported
Owner/Op end date: Not reported

Owner/operator name: NOT REQUIRED
Owner/operator address: NOT REQUIRED
NOT REQUIRED, ME 99999
Owner/operator country: Not reported
Owner/operator telephone: (415) 555-1212
Legal status: Private
Owner/Operator Type: Operator
Owner/Op start date: Not reported
Owner/Op end date: Not reported

Handler Activities Summary:
U.S. importer of hazardous waste: No
Mixed waste (haz. and radioactive): No
Recycler of hazardous waste: No
Transporter of hazardous waste: No
Treater, storer or disposer of HW: No

HERTZ CORP (Continued) **1000423553**

Underground injection activity: No
On-site burner exemption: No
Furnace exemption: No
Used oil fuel burner: No
Used oil processor: No
User oil refiner: No
Used oil fuel marketer to burner: No
Used oil Specification marketer: No
Used oil transfer facility: No
Used oil transporter: No

Historical Generators:
Date form received by agency: 11/13/1985
Site name: HERTZ CORP
Classification: Large Quantity Generator

Violation Status: No violations found

LUST:
Region: STATE
Global Id: T0603732721
Latitude: 33.95501
Longitude: -118.385764
Case Type: LUST Cleanup Site
Status: Completed - Case Closed
Status Date: 09/24/2013
Lead Agency: LOS ANGELES RWQCB (REGION 4)
Case Worker: JH
Local Agency: LOS ANGELES, CITY OF
RB Case Number: 900450670
LOC Case Number: Not reported
File Location: Regional Board
Potential Media Affect: Aquifer used for drinking water supply
Potential Contaminants of Concern: Other Solvent or Non-Petroleum Hydrocarbon
Site History: Not reported

Click here to access the California GeoTracker records for this facility:

Contact:
Global Id: T0603732721
Contact Type: Local Agency Caseworker
Contact Name: MARCUS LOOK
Organization Name: LOS ANGELES, CITY OF
Address: 200 N. MAIN ST. RM. 970
City: LOS ANGELES
Email: Not reported
Phone Number: Not reported

Global Id: T0603732721
Contact Type: Regional Board Caseworker
Contact Name: JAY HUANG
Organization Name: LOS ANGELES RWQCB (REGION 4)
Address: 320 WEST 4TH STREET, SUITE 200
City: LOS ANGELES
Email: jhuang@waterboards.ca.gov
Phone Number: 2135766711

HERTZ CORP (Continued) **1000423553**

Status History:

Global Id: T0603732721
Status: Completed - Case Closed
Status Date: 09/24/2013

Global Id: T0603732721
Status: Open - Case Begin Date
Status Date: 07/16/2003

Global Id: T0603732721
Status: Open - Eligible for Closure
Status Date: 02/13/2013

Global Id: T0603732721
Status: Open - Remediation
Status Date: 07/19/2006

Global Id: T0603732721
Status: Open - Remediation
Status Date: 04/29/2011

Global Id: T0603732721
Status: Open - Site Assessment
Status Date: 07/16/2003

Regulatory Activities:

Global Id: T0603732721
Action Type: ENFORCEMENT
Date: 05/11/2004
Action: Staff Letter

Global Id: T0603732721
Action Type: Other
Date: 09/10/2003
Action: Leak Discovery

Global Id: T0603732721
Action Type: REMEDIATION
Date: 03/23/2005
Action: Excavation

Global Id: T0603732721
Action Type: RESPONSE
Date: 06/15/2004
Action: Other Report / Document

Global Id: T0603732721
Action Type: ENFORCEMENT
Date: 11/21/2007
Action: Staff Letter

Global Id: T0603732721
Action Type: RESPONSE
Date: 07/15/2012
Action: Monitoring Report - Semi-Annually

HERTZ CORP (Continued) **1000423553**

Global Id: T0603732721
Action Type: ENFORCEMENT
Date: 03/05/2008
Action: Staff Letter

Global Id: T0603732721
Action Type: Other
Date: 03/01/2004
Action: Leak Reported

Global Id: T0603732721
Action Type: RESPONSE
Date: 07/19/2006
Action: Final Remedial Action Report / Corrective Action Report

Global Id: T0603732721
Action Type: ENFORCEMENT
Date: 07/12/2013
Action: Notification - Preclosure

Global Id: T0603732721
Action Type: RESPONSE
Date: 01/15/2013
Action: Monitoring Report - Semi-Annually

Global Id: T0603732721
Action Type: ENFORCEMENT
Date: 09/24/2013
Action: Closure/No Further Action Letter

Global Id: T0603732721
Action Type: RESPONSE
Date: 01/15/2008
Action: Soil and Water Investigation Workplan

Global Id: T0603732721
Action Type: ENFORCEMENT
Date: 03/09/2009
Action: Staff Letter

Global Id: T0603732721
Action Type: ENFORCEMENT
Date: 06/15/2009
Action: Staff Letter

Global Id: T0603732721
Action Type: ENFORCEMENT
Date: 05/29/2009
Action: Staff Letter

Global Id: T0603732721
Action Type: RESPONSE
Date: 08/17/2009
Action: Soil and Water Investigation Report

Global Id: T0603732721
Action Type: RESPONSE

HERTZ CORP (Continued) **1000423553**

Date: 04/15/2008
Action: Monitoring Report - Quarterly

Global Id: T0603732721
Action Type: RESPONSE
Date: 06/15/2008
Action: Soil and Water Investigation Report

Global Id: T0603732721
Action Type: RESPONSE
Date: 04/15/2009
Action: Monitoring Report - Quarterly

Global Id: T0603732721
Action Type: RESPONSE
Date: 07/15/2009
Action: Monitoring Report - Semi-Annually

Global Id: T0603732721
Action Type: RESPONSE
Date: 05/15/2009
Action: Soil and Water Investigation Workplan

HIST UST:
Region: STATE
Facility ID: 00000006394
Facility Type: Other
Other Type: RENT-A-CAR
Contact Name: JIM DAVIS
Telephone: 2136464861
Owner Name: THE HERTZ CORP
Owner Address: 9000 AIRPORT BLVD
Owner City,St,Zip: LOS ANGELES, CA 90045
Total Tanks: 0009

Tank Num: 001
Container Num: 1
Year Installed: 1981
Tank Capacity: 00008000
Tank Used for: WASTE
Type of Fuel: WASTE OIL
Container Construction Thickness: Not reported
Leak Detection: Visual, Vapor Sniff Well

Tank Num: 002
Container Num: 2
Year Installed: 1981
Tank Capacity: 00002000
Tank Used for: PRODUCT
Type of Fuel: Not reported
Container Construction Thickness: Not reported
Leak Detection: Visual, Vapor Sniff Well

Tank Num: 003
Container Num: 3
Year Installed: 1981

MAP FINDINGS

Map ID
Direction
Distance
Distance (ft.) Site | Database(s) | EDR ID Number | EPA ID Number

HERTZ CORP (Continued) **1000423553**

Tank Capacity: 00002000
Tank Used for: WASTE
Type of Fuel: WASTE OIL
Container Construction Thickness: Not reported
Leak Detection: Visual, Vapor Sniff Well

Tank Num: 004
Container Num: 4
Year Installed: Not reported
Tank Capacity: 00010000
Tank Used for: PRODUCT
Type of Fuel: DIESEL
Container Construction Thickness: Not reported
Leak Detection: None

Tank Num: 005
Container Num: 5
Year Installed: 1981
Tank Capacity: 00010000
Tank Used for: PRODUCT
Type of Fuel: DIESEL
Container Construction Thickness: Not reported
Leak Detection: Visual, Vapor Sniff Well, None

Tank Num: 006
Container Num: 6
Year Installed: 1981
Tank Capacity: 00010000
Tank Used for: PRODUCT
Type of Fuel: UNLEADED
Container Construction Thickness: Not reported
Leak Detection: Visual, Vapor Sniff Well

Tank Num: 007
Container Num: 7
Year Installed: Not reported
Tank Capacity: 00010000
Tank Used for: PRODUCT
Type of Fuel: UNLEADED
Container Construction Thickness: Not reported
Leak Detection: Visual, Vapor Sniff Well

Tank Num: 008
Container Num: 8
Year Installed: 1981
Tank Capacity: 00008000
Tank Used for: PRODUCT
Type of Fuel: Not reported
Container Construction Thickness: Not reported
Leak Detection: Visual, Vapor Sniff Well

Tank Num: 009
Container Num: 9
Year Installed: 1981
Tank Capacity: 00002000
Tank Used for: PRODUCT
Type of Fuel: Not reported

HERTZ CORP (Continued) **1000423553**

Container Construction Thickness: Not reported
Leak Detection: Visual, Vapor Sniff Well

HAZNET:
envid: 1000423553
Year: 2013
GEPAID: CAD980889331
Contact: Caroline Karlshoej
Telephone: 8478880276
Mailing Name: Not reported
Mailing Address: 225 BRAE BLVD
Mailing City,St,Zip: PARK RIDGE, NJ 076561870
Gen County: Los Angeles
TSD EPA ID: CAD981696420
TSD County: Los Angeles
Waste Category: Not reported
Disposal Method: Storage, Bulking, And/Or Transfer Off Site--No Treatment/Reovery (H010-H129) Or (H131-H135)
Tons: 0.1
Facility County: Not reported

envid: 1000423553
Year: 2013
GEPAID: CAD980889331
Contact: Caroline Karlshoej
Telephone: 8478880276
Mailing Name: Not reported
Mailing Address: 225 BRAE BLVD
Mailing City,St,Zip: PARK RIDGE, NJ 076561870
Gen County: Los Angeles
TSD EPA ID: CAD982444481
TSD County: San Bernardino
Waste Category: Not reported
Disposal Method: Storage, Bulking, And/Or Transfer Off Site--No Treatment/Reovery (H010-H129) Or (H131-H135)
Tons: 0.14595
Facility County: Not reported

envid: 1000423553
Year: 2012
GEPAID: CAD980889331
Contact: CATHERINE LANG
Telephone: 8478880276
Mailing Name: Not reported
Mailing Address: 225 BRAE BLVD
Mailing City,St,Zip: PARK RIDGE, NJ 076561870
Gen County: Los Angeles
TSD EPA ID: CAD981696420
TSD County: Los Angeles
Waste Category: Not reported
Disposal Method: Storage, Bulking, And/Or Transfer Off Site--No Treatment/Reovery (H010-H129) Or (H131-H135)
Tons: 0.4
Facility County: Los Angeles

envid: 1000423553
Year: 2012

HERTZ CORP (Continued) **1000423553**

GEPAID: CAD980889331
Contact: CATHERINE LANG
Telephone: 8478880276
Mailing Name: Not reported
Mailing Address: 225 BRAE BLVD
Mailing City,St,Zip: PARK RIDGE, NJ 076561870
Gen County: Los Angeles
TSD EPA ID: CAT000613893
TSD County: Los Angeles
Waste Category: Not reported
Disposal Method: Storage, Bulking, And/Or Transfer Off Site--No Treatment/Reovery (H010-H129) Or (H131-H135)
Tons: 0.798
Facility County: Los Angeles

envid: 1000423553
Year: 2012
GEPAID: CAD980889331
Contact: CATHERINE LANG
Telephone: 8478880276
Mailing Name: Not reported
Mailing Address: 225 BRAE BLVD
Mailing City,St,Zip: PARK RIDGE, NJ 076561870
Gen County: Los Angeles
TSD EPA ID: CAD981696420
TSD County: Los Angeles
Waste Category: Not reported
Disposal Method: Storage, Bulking, And/Or Transfer Off Site--No Treatment/Reovery (H010-H129) Or (H131-H135)
Tons: 0.063
Facility County: Los Angeles

Click this hyperlink while viewing on your computer to access
164 additional CA_HAZNET: record(s) in the EDR Site Report.

36 **HERTZ CORPORATION** **CA LUST** **S106448063**
9000 AIRPORT BLVD. **N/A**
LOS ANGELES, CA 90045

LUST REG 4:
Region: 4
Regional Board: 04
County: Los Angeles
Facility Id: 900450670
Status: Pollution Characterization
Substance: Hydrocarbons
Substance Quantity: Not reported
Local Case No: Not reported
Case Type: Groundwater
Abatement Method Used at the Site: Not reported
Global ID: T0603732721
W Global ID: Not reported
Staff: JH
Local Agency: 19050
Cross Street: ARBOR VITAE
Enforcement Type: SEL
Date Leak Discovered: 9/10/2003
Date Leak First Reported: 3/1/2004

HERTZ CORPORATION (Continued) **S106448063**

Date Leak Record Entered:	Not reported	
Date Confirmation Began:	Not reported	
Date Leak Stopped:	Not reported	
Date Case Last Changed on Database:		Not reported
Date the Case was Closed:		Not reported
How Leak Discovered:	Subsurface Monitoring	
How Leak Stopped:	Not reported	
Cause of Leak:	UNK	
Leak Source:	UNK	
Operator:	Not reported	
Water System:	Not reported	
Well Name:	Not reported	
Approx. Dist To Production Well (ft):		Not reported
Source of Cleanup Funding:		UNK
Preliminary Site Assessment Workplan Submitted:		Not reported
Preliminary Site Assessment Began:		Not reported
Pollution Characterization Began:		7/16/2003
Remediation Plan Submitted:		Not reported
Remedial Action Underway:		Not reported
Post Remedial Action Monitoring Began:		Not reported
Enforcement Action Date:		Not reported
Historical Max MTBE Date:		Not reported
Hist Max MTBE Conc in Groundwater:		Not reported
Hist Max MTBE Conc in Soil:		Not reported
Significant Interim Remedial Action Taken:		Not reported
GW Qualifier:	Not reported	
Soil Qualifier:	Not reported	
Organization:	Not reported	
Owner Contact:	Not reported	
Responsible Party:	Roland Costanzo	
RP Address:	225 Brae Boulevard	
Program:	LUST	
Lat/Long:	0 / 0	
Local Agency Staff:	Not reported	
Beneficial Use:	Not reported	
Priority:	Not reported	
Cleanup Fund Id:	Not reported	
Suspended:	Not reported	
Assigned Name:	Not reported	
Summary:	Not reported	

---

36 **HERTZ CORPORATION** **CA RGA LUST** **S114632040**
9000 AIRPORT BLVD. **N/A**
LOS ANGELES, CA

RGA LUST:

2012	HERTZ CORPORATION	9000 AIRPORT BLVD.
2011	HERTZ CORPORATION	9000 AIRPORT BLVD.
2010	HERTZ CORPORATION	9000 AIRPORT BLVD.
2009	HERTZ CORPORATION	9000 AIRPORT BLVD.
2008	HERTZ CORPORATION	9000 AIRPORT BLVD.
2007	HERTZ CORPORATION	9000 AIRPORT BLVD.
2006	HERTZ CORPORATION	9000 AIRPORT BLVD.
2005	HERTZ CORPORATION	9000 AIRPORT BLVD.
2004	HERTZ CORPORATION	9000 AIRPORT BLVD.

36 **HERTZ RENT-A-CAR** **RCRA-SQG** **1000423725**
9029 AIRPORT BLVD **CA LUST** **CAD981382997**
LOS ANGELES, CA 90045 **CA FID UST**
CA HIST UST
CA SWEEPS UST
CA HAZNET

RCRA-SQG:

Date form received by agency:	09/01/1996
Facility name:	HERTZ RENT-A-CAR
Facility address:	9029 AIRPORT BLVD LOS ANGELES, CA 90045
EPA ID:	CAD981382997
Mailing address:	9000 AIRPORT BLVD LOS ANGELES, CA 90045
Contact:	Not reported
Contact address:	Not reported Not reported
Contact country:	US
Contact telephone:	Not reported
Contact email:	Not reported
EPA Region:	09
Classification:	Small Small Quantity Generator
Description:	Handler: generates more than 100 and less than 1000 kg of hazardous waste during any calendar month and accumulates less than 6000 kg of hazardous waste at any time; or generates 100 kg or less of hazardous waste during any calendar month, and accumulates more than 1000 kg of hazardous waste at any time

Owner/Operator Summary:

Owner/operator name:	THE HERTZ CORP
Owner/operator address:	NOT REQUIRED NOT REQUIRED, ME 99999
Owner/operator country:	Not reported
Owner/operator telephone:	(415) 555-1212
Legal status:	Private
Owner/Operator Type:	Owner
Owner/Op start date:	Not reported
Owner/Op end date:	Not reported
Owner/operator name:	NOT REQUIRED
Owner/operator address:	NOT REQUIRED NOT REQUIRED, ME 99999
Owner/operator country:	Not reported
Owner/operator telephone:	(415) 555-1212
Legal status:	Private
Owner/Operator Type:	Operator
Owner/Op start date:	Not reported
Owner/Op end date:	Not reported

Handler Activities Summary:

U.S. importer of hazardous waste:	No
Mixed waste (haz. and radioactive):	No
Recycler of hazardous waste:	No
Transporter of hazardous waste:	No
Treater, storer or disposer of HW:	No
Underground injection activity:	No
On-site burner exemption:	No

HERTZ RENT-A-CAR (Continued) **1000423725**

Furnace exemption: No
Used oil fuel burner: No
Used oil processor: No
User oil refiner: No
Used oil fuel marketer to burner: No
Used oil Specification marketer: No
Used oil transfer facility: No
Used oil transporter: No

Historical Generators:
Date form received by agency: 03/14/1986
Site name: HERTZ RENT-A-CAR
Classification: Large Quantity Generator

Violation Status: No violations found

LUST:
Region: STATE
Global Id: T0603701052
Latitude: 33.954791
Longitude: -118.3858725
Case Type: LUST Cleanup Site
Status: Completed - Case Closed
Status Date: 12/02/1998
Lead Agency: LOS ANGELES, CITY OF
Case Worker: WR
Local Agency: LOS ANGELES, CITY OF
RB Case Number: 900450298
LOC Case Number: Not reported
File Location: Not reported
Potential Media Affect: Other Groundwater (uses other than drinking water)
Potential Contaminants of Concern: Gasoline
Site History: Not reported

Click here to access the California GeoTracker records for this facility:

Contact:
Global Id: T0603701052
Contact Type: Regional Board Caseworker
Contact Name: YUE RONG
Organization Name: LOS ANGELES RWQCB (REGION 4)
Address: 320 W. 4TH ST., SUITE 200
City: Los Angeles
Email: yrong@waterboards.ca.gov
Phone Number: Not reported

Global Id: T0603701052
Contact Type: Local Agency Caseworker
Contact Name: TBD
Organization Name: LOS ANGELES, CITY OF
Address: 200 N. MAIN ST. RM. 970
City: LOS ANGELES
Email: Not reported
Phone Number: 2134826528

Status History:
Global Id: T0603701052

HERTZ RENT-A-CAR (Continued) **1000423725**

Status: Completed - Case Closed
Status Date: 12/02/1998

Global Id: T0603701052
Status: Open - Case Begin Date
Status Date: 12/01/1992

Global Id: T0603701052
Status: Open - Remediation
Status Date: 02/27/1996

Global Id: T0603701052
Status: Open - Site Assessment
Status Date: 11/20/1995

Regulatory Activities:
Global Id: T0603701052
Action Type: Other
Date: 12/01/1992
Action: Leak Discovery

Global Id: T0603701052
Action Type: Other
Date: 12/01/1992
Action: Leak Stopped

Global Id: T0603701052
Action Type: Other
Date: 12/01/1992
Action: Leak Reported

LUST REG 4:
Region: 4
Regional Board: 04
County: Los Angeles
Facility Id: 900450298
Status: Case Closed
Substance: Gasoline
Substance Quantity: Not reported
Local Case No: Not reported
Case Type: Groundwater
Abatement Method Used at the Site: Not reported
Global ID: T0603701052
W Global ID: Not reported
Staff: UNK
Local Agency: 19050
Cross Street: ARBOR VITAE ST
Enforcement Type: Not reported
Date Leak Discovered: 12/1/1992
Date Leak First Reported: 12/1/1992
Date Leak Record Entered: 3/21/1996
Date Confirmation Began: Not reported
Date Leak Stopped: 12/1/1992
Date Case Last Changed on Database: 12/2/1998
Date the Case was Closed: 12/2/1998

HERTZ RENT-A-CAR (Continued) **1000423725**

How Leak Discovered: Tank Closure
How Leak Stopped: Not reported
Cause of Leak: UNK
Leak Source: UNK
Operator: OLD#960321-01
Water System: Not reported
Well Name: Not reported
Approx. Dist To Production Well (ft): 6063.4121709935314272397998482
Source of Cleanup Funding: UNK
Preliminary Site Assessment Workplan Submitted: Not reported
Preliminary Site Assessment Began: Not reported
Pollution Characterization Began: 11/20/1995
Remediation Plan Submitted: 2/27/1996
Remedial Action Underway: Not reported
Post Remedial Action Monitoring Began: Not reported
Enforcement Action Date: Not reported
Historical Max MTBE Date: Not reported
Hist Max MTBE Conc in Groundwater: Not reported
Hist Max MTBE Conc in Soil: Not reported
Significant Interim Remedial Action Taken: Yes
GW Qualifier: Not reported
Soil Qualifier: Not reported
Organization: Not reported
Owner Contact: Not reported
Responsible Party: HERTZ
RP Address: 225 BRAE BLVD PARK RIDGE NJ 07656-0713
Program: LUST
Lat/Long: 33.954791 / -1
Local Agency Staff: PEJ
Beneficial Use: Not reported
Priority: Not reported
Cleanup Fund Id: Not reported
Suspended: Not reported
Assigned Name: Not reported
Summary: USED RBCA (ASTM 1995) FOR SITE EVALUATION!!!

CA FID UST:
Facility ID: 19020095
Regulated By: UTNKA
Regulated ID: 00017506
Cortese Code: Not reported
SIC Code: Not reported
Facility Phone: 2136464861
Mail To: Not reported
Mailing Address: 9029 AIRPORT BLVD
Mailing Address 2: Not reported
Mailing City,St,Zip: LOS ANGELES 900450000
Contact: Not reported
Contact Phone: Not reported
DUNs Number: Not reported
NPDES Number: Not reported
EPA ID: Not reported
Comments: Not reported
Status: Active

HIST UST:

HERTZ RENT-A-CAR (Continued) **1000423725**

Region: STATE
Facility ID: 00000017506
Facility Type: Other
Other Type: CAR RENTAL
Contact Name: GREY METCALFE
Telephone: 2136464861
Owner Name: HERTZ CORPORATION
Owner Address: 9029 AIRPORT BLVD
Owner City,St,Zip: LOS ANGELES, CA 90045
Total Tanks: 0010

Tank Num: 001
Container Num: 1
Year Installed: 1981
Tank Capacity: 00020000
Tank Used for: PRODUCT
Type of Fuel: UNLEADED
Container Construction Thickness: Not reported
Leak Detection: Visual, Vapor Sniff Well

Tank Num: 002
Container Num: 2
Year Installed: Not reported
Tank Capacity: 00020000
Tank Used for: PRODUCT
Type of Fuel: UNLEADED
Container Construction Thickness: Not reported
Leak Detection: Visual, Vapor Sniff Well

Tank Num: 003
Container Num: 3
Year Installed: Not reported
Tank Capacity: 00020000
Tank Used for: PRODUCT
Type of Fuel: UNLEADED
Container Construction Thickness: Not reported
Leak Detection: Visual, Vapor Sniff Well

Tank Num: 004
Container Num: 4
Year Installed: Not reported
Tank Capacity: 00020000
Tank Used for: PRODUCT
Type of Fuel: UNLEADED
Container Construction Thickness: Not reported
Leak Detection: Visual, Vapor Sniff Well

Tank Num: 005
Container Num: 5
Year Installed: Not reported
Tank Capacity: 00020000
Tank Used for: PRODUCT
Type of Fuel: UNLEADED
Container Construction Thickness: Not reported
Leak Detection: Visual, Vapor Sniff Well

Tank Num: 006

HERTZ RENT-A-CAR (Continued) **1000423725**

Container Num: 6
Year Installed: Not reported
Tank Capacity: 00020000
Tank Used for: PRODUCT
Type of Fuel: UNLEADED
Container Construction Thickness: Not reported
Leak Detection: Visual, Vapor Sniff Well

Tank Num: 007
Container Num: 7
Year Installed: Not reported
Tank Capacity: 00020000
Tank Used for: PRODUCT
Type of Fuel: UNLEADED
Container Construction Thickness: Not reported
Leak Detection: Visual, Vapor Sniff Well

Tank Num: 008
Container Num: 8
Year Installed: Not reported
Tank Capacity: 00020000
Tank Used for: PRODUCT
Type of Fuel: UNLEADED
Container Construction Thickness: Not reported
Leak Detection: Visual, Vapor Sniff Well

Tank Num: 009
Container Num: 9
Year Installed: Not reported
Tank Capacity: 00020000
Tank Used for: PRODUCT
Type of Fuel: 06
Container Construction Thickness: Not reported
Leak Detection: Visual, Vapor Sniff Well

Tank Num: 010
Container Num: 10
Year Installed: Not reported
Tank Capacity: 00020000
Tank Used for: PRODUCT
Type of Fuel: 06
Container Construction Thickness: Not reported
Leak Detection: Visual, Vapor Sniff Well

SWEEPS UST:
Status: Not reported
Comp Number: 1252
Number: Not reported
Board Of Equalization: 44-002623
Referral Date: Not reported
Action Date: Not reported
Created Date: Not reported
Owner Tank Id: Not reported
SWRCB Tank Id: 19-050-001252-000001
Tank Status: Not reported
Capacity: 20000
Active Date: Not reported

HERTZ RENT-A-CAR (Continued) **1000423725**

Tank Use: M.V. FUEL
STG: PRODUCT
Content: REG UNLEADED
Number Of Tanks: 10

Status: Not reported
Comp Number: 1252
Number: Not reported
Board Of Equalization: 44-002623
Referral Date: Not reported
Action Date: Not reported
Created Date: Not reported
Owner Tank Id: Not reported
SWRCB Tank Id: 19-050-001252-000002
Tank Status: Not reported
Capacity: 20000
Active Date: Not reported
Tank Use: M.V. FUEL
STG: PRODUCT
Content: REG UNLEADED
Number Of Tanks: Not reported

Status: Not reported
Comp Number: 1252
Number: Not reported
Board Of Equalization: 44-002623
Referral Date: Not reported
Action Date: Not reported
Created Date: Not reported
Owner Tank Id: Not reported
SWRCB Tank Id: 19-050-001252-000003
Tank Status: Not reported
Capacity: 20000
Active Date: Not reported
Tank Use: M.V. FUEL
STG: PRODUCT
Content: REG UNLEADED
Number Of Tanks: Not reported

Status: Not reported
Comp Number: 1252
Number: Not reported
Board Of Equalization: 44-002623
Referral Date: Not reported
Action Date: Not reported
Created Date: Not reported
Owner Tank Id: Not reported
SWRCB Tank Id: 19-050-001252-000004
Tank Status: Not reported
Capacity: 20000
Active Date: Not reported
Tank Use: M.V. FUEL
STG: PRODUCT
Content: REG UNLEADED
Number Of Tanks: Not reported

Status: Not reported

HERTZ RENT-A-CAR (Continued) **1000423725**

Comp Number: 1252
Number: Not reported
Board Of Equalization: 44-002623
Referral Date: Not reported
Action Date: Not reported
Created Date: Not reported
Owner Tank Id: Not reported
SWRCB Tank Id: 19-050-001252-000005
Tank Status: Not reported
Capacity: 20000
Active Date: Not reported
Tank Use: M.V. FUEL
STG: PRODUCT
Content: REG UNLEADED
Number Of Tanks: Not reported

Status: Not reported
Comp Number: 1252
Number: Not reported
Board Of Equalization: 44-002623
Referral Date: Not reported
Action Date: Not reported
Created Date: Not reported
Owner Tank Id: Not reported
SWRCB Tank Id: 19-050-001252-000006
Tank Status: Not reported
Capacity: 20000
Active Date: Not reported
Tank Use: M.V. FUEL
STG: PRODUCT
Content: REG UNLEADED
Number Of Tanks: Not reported

Status: Not reported
Comp Number: 1252
Number: Not reported
Board Of Equalization: 44-002623
Referral Date: Not reported
Action Date: Not reported
Created Date: Not reported
Owner Tank Id: Not reported
SWRCB Tank Id: 19-050-001252-000007
Tank Status: Not reported
Capacity: 20000
Active Date: Not reported
Tank Use: M.V. FUEL
STG: PRODUCT
Content: REG UNLEADED
Number Of Tanks: Not reported

Status: Not reported
Comp Number: 1252
Number: Not reported
Board Of Equalization: 44-002623
Referral Date: Not reported
Action Date: Not reported
Created Date: Not reported

MAP FINDINGS

Map ID
Direction
Distance
Distance (ft.) Site | Database(s) | EDR ID Number | EPA ID Number

HERTZ RENT-A-CAR (Continued) **1000423725**

Owner Tank Id: Not reported
SWRCB Tank Id: 19-050-001252-000008
Tank Status: Not reported
Capacity: 20000
Active Date: Not reported
Tank Use: M.V. FUEL
STG: PRODUCT
Content: REG UNLEADED
Number Of Tanks: Not reported

Status: Not reported
Comp Number: 1252
Number: Not reported
Board Of Equalization: 44-002623
Referral Date: Not reported
Action Date: Not reported
Created Date: Not reported
Owner Tank Id: Not reported
SWRCB Tank Id: 19-050-001252-000009
Tank Status: Not reported
Capacity: 20000
Active Date: Not reported
Tank Use: CHEMICAL
STG: PRODUCT
Content: UNKNOWN
Number Of Tanks: Not reported

Status: Not reported
Comp Number: 1252
Number: Not reported
Board Of Equalization: 44-002623
Referral Date: Not reported
Action Date: Not reported
Created Date: Not reported
Owner Tank Id: Not reported
SWRCB Tank Id: 19-050-001252-000010
Tank Status: Not reported
Capacity: 20000
Active Date: Not reported
Tank Use: CHEMICAL
STG: PRODUCT
Content: UNKNOWN
Number Of Tanks: Not reported

HAZNET:
envid: 1000423725
Year: 1996
GEPAID: CAD981382997
Contact: Not reported
Telephone: 0000000000
Mailing Name: Not reported
Mailing Address: 9000 AIRPORT BLVD
Mailing City,St,Zip: LOS ANGELES, CA 900454570
Gen County: Not reported
TSD EPA ID: CAD093459485
TSD County: Not reported
Waste Category: Unspecified solvent mixture

HERTZ RENT-A-CAR (Continued) **1000423725**

Disposal Method: Transfer Station
Tons: .0500
Facility County: Los Angeles

envid: 1000423725
Year: 1995
GEPAID: CAD981382997
Contact: Not reported
Telephone: 0000000000
Mailing Name: Not reported
Mailing Address: 9000 AIRPORT BLVD
Mailing City,St,Zip: LOS ANGELES, CA 900454570
Gen County: Not reported
TSD EPA ID: CAD093459485
TSD County: Not reported
Waste Category: Unspecified solvent mixture
Disposal Method: Transfer Station
Tons: .2750
Facility County: Los Angeles

envid: 1000423725
Year: 1994
GEPAID: CAD981382997
Contact: Not reported
Telephone: 0000000000
Mailing Name: Not reported
Mailing Address: 9000 AIRPORT BLVD
Mailing City,St,Zip: LOS ANGELES, CA 900454570
Gen County: Not reported
TSD EPA ID: CAD982484933
TSD County: Not reported
Waste Category: Oil/water separation sludge
Disposal Method: Not reported
Tons: .0000
Facility County: Los Angeles

envid: 1000423725
Year: 1994
GEPAID: CAD981382997
Contact: Not reported
Telephone: 0000000000
Mailing Name: Not reported
Mailing Address: 9000 AIRPORT BLVD
Mailing City,St,Zip: LOS ANGELES, CA 900454570
Gen County: Not reported
TSD EPA ID: CAD981696420
TSD County: Not reported
Waste Category: Aqueous solution with total organic residues less than 10 percent
Disposal Method: Transfer Station
Tons: .4170
Facility County: Los Angeles

envid: 1000423725
Year: 1993
GEPAID: CAD981382997
Contact: Not reported
Telephone: 0000000000

HERTZ RENT-A-CAR (Continued) **1000423725**

Mailing Name: Not reported
Mailing Address: 9000 AIRPORT BLVD
Mailing City,St,Zip: LOS ANGELES, CA 900454570
Gen County: Not reported
TSD EPA ID: CAT000646117
TSD County: Not reported
Waste Category: Contaminated soil from site clean-up
Disposal Method: Not reported
Tons: 0.90000000000
Facility County: Los Angeles

Click this hyperlink while viewing on your computer to access
1 additional CA_HAZNET: record(s) in the EDR Site Report.

---

36 **HERTZ LAX CUSTOMER FACILITY** **CA RGA LUST** **S114632050**
9029 AIRPORT BLVD **N/A**
LOS ANGELES, CA

RGA LUST:

2004	HERTZ LAX CUSTOMER FACILITY	9029 AIRPORT BLVD

---

36 **HERTZ LAX CUSTOMER FACILITY** **CA RGA LUST** **S114632051**
9029 AIRPORT BLVD **N/A**
WESTCHESTER, CA

RGA LUST:

2012	HERTZ LAX CUSTOMER FACILITY	9029 AIRPORT BLVD
2011	HERTZ LAX CUSTOMER FACILITY	9029 AIRPORT BLVD
2010	HERTZ LAX CUSTOMER FACILITY	9029 AIRPORT BLVD
2009	HERTZ LAX CUSTOMER FACILITY	9029 AIRPORT BLVD
2008	HERTZ LAX CUSTOMER FACILITY	9029 AIRPORT BLVD
2007	HERTZ LAX CUSTOMER FACILITY	9029 AIRPORT BLVD
2006	HERTZ LAX CUSTOMER FACILITY	9029 AIRPORT BLVD
2005	HERTZ LAX CUSTOMER FACILITY	9029 AIRPORT BLVD
2003	HERTZ LAX CUSTOMER FACILITY	9029 AIRPORT BLVD
2002	HERTZ LAX CUSTOMER FACILITY	9029 AIRPORT BLVD
2001	HERTZ LAX CUSTOMER FACILITY	9029 AIRPORT BLVD
2000	HERTZ LAX CUSTOMER FACILITY	9029 AIRPORT BLVD
1998	HERTZ LAX CUSTOMER FACILITY	9029 AIRPORT BLVD
1997	HERTZ LAX CUSTOMER FACILITY	9029 AIRPORT BLVD
1996	HERTZ LAX CUSTOMER FACILITY	9029 AIRPORT BLVD

36 **HERTZ RENT-A-CAR** | **RCRA-SQG** | **1000423726**
9029 AIRPORT BLVD A | **CA HIST UST** | **CAD981383052**
LOS ANGELES, CA 90045

RCRA-SQG:
Date form received by agency: 09/01/1996
Facility name: HERTZ RENT-A-CAR
Facility address: 9029 AIRPORT BLVD A
LOS ANGELES, CA 90045
EPA ID: CAD981383052
Mailing address: 9029 AIRPORT BLVD
LOS ANGELES, CA 90045
Contact: Not reported
Contact address: Not reported
Not reported
Contact country: US
Contact telephone: Not reported
Contact email: Not reported
EPA Region: 09
Classification: Small Small Quantity Generator
Description: Handler: generates more than 100 and less than 1000 kg of hazardous waste during any calendar month and accumulates less than 6000 kg of hazardous waste at any time; or generates 100 kg or less of hazardous waste during any calendar month, and accumulates more than 1000 kg of hazardous waste at any time

Owner/Operator Summary:
Owner/operator name: THE HERTZ CORP
Owner/operator address: NOT REQUIRED
NOT REQUIRED, ME 99999
Owner/operator country: Not reported
Owner/operator telephone: (415) 555-1212
Legal status: Private
Owner/Operator Type: Owner
Owner/Op start date: Not reported
Owner/Op end date: Not reported

Owner/operator name: NOT REQUIRED
Owner/operator address: NOT REQUIRED
NOT REQUIRED, ME 99999
Owner/operator country: Not reported
Owner/operator telephone: (415) 555-1212
Legal status: Private
Owner/Operator Type: Operator
Owner/Op start date: Not reported
Owner/Op end date: Not reported

Handler Activities Summary:
U.S. importer of hazardous waste: No
Mixed waste (haz. and radioactive): No
Recycler of hazardous waste: No
Transporter of hazardous waste: No
Treater, storer or disposer of HW: No
Underground injection activity: No
On-site burner exemption: No
Furnace exemption: No
Used oil fuel burner: No
Used oil processor: No

MAP FINDINGS

Map ID
Direction
Distance
Distance (ft.) Site | Database(s) | EDR ID Number | EPA ID Number

HERTZ RENT-A-CAR (Continued) | **1000423726**

User oil refiner: No
Used oil fuel marketer to burner: No
Used oil Specification marketer: No
Used oil transfer facility: No
Used oil transporter: No

Historical Generators:
Date form received by agency: 03/14/1986
Site name: HERTZ RENT-A-CAR
Classification: Large Quantity Generator

Violation Status: No violations found

HIST UST:
Region: STATE
Facility ID: 00000065496
Facility Type: Other
Other Type: CAR RENTAL
Contact Name: J. MASTRO
Telephone: 2135683300
Owner Name: THE HERTZ CORP.
Owner Address: 660 MADISON AVE.
Owner City,St,Zip: NEW YORK, NY 10021
Total Tanks: 0012

Tank Num: 001
Container Num: 1
Year Installed: 1982
Tank Capacity: 00020000
Tank Used for: PRODUCT
Type of Fuel: UNLEADED
Container Construction Thickness: Not reported
Leak Detection: Visual

Tank Num: 002
Container Num: 2
Year Installed: 1982
Tank Capacity: 00020000
Tank Used for: PRODUCT
Type of Fuel: UNLEADED
Container Construction Thickness: Not reported
Leak Detection: Visual, Stock Inventor, Pressure Test

Tank Num: 003
Container Num: 3
Year Installed: 1982
Tank Capacity: 00020000
Tank Used for: PRODUCT
Type of Fuel: UNLEADED
Container Construction Thickness: Not reported
Leak Detection: Visual, Stock Inventor, Pressure Test

Tank Num: 004
Container Num: 4
Year Installed: 1982
Tank Capacity: 00020000
Tank Used for: PRODUCT

HERTZ RENT-A-CAR (Continued) **1000423726**

Type of Fuel: UNLEADED
Container Construction Thickness: Not reported
Leak Detection: Visual, Stock Inventor, Pressure Test

Tank Num: 005
Container Num: 5
Year Installed: 1982
Tank Capacity: 00000000
Tank Used for: PRODUCT
Type of Fuel: Not reported
Container Construction Thickness: Not reported
Leak Detection: Visual, Stock Inventor

Tank Num: 006
Container Num: 6
Year Installed: 1982
Tank Capacity: 00003000
Tank Used for: PRODUCT
Type of Fuel: Not reported
Container Construction Thickness: Not reported
Leak Detection: Visual, Stock Inventor

Tank Num: 007
Container Num: 7
Year Installed: Not reported
Tank Capacity: 00002000
Tank Used for: PRODUCT
Type of Fuel: Not reported
Container Construction Thickness: Not reported
Leak Detection: Visual

Tank Num: 008
Container Num: 8
Year Installed: 1982
Tank Capacity: 00002000
Tank Used for: PRODUCT
Type of Fuel: Not reported
Container Construction Thickness: Not reported
Leak Detection: Visual, Stock Inventor, Pressure Test

Tank Num: 009
Container Num: 9
Year Installed: 1982
Tank Capacity: 00020000
Tank Used for: PRODUCT
Type of Fuel: UNLEADED
Container Construction Thickness: Not reported
Leak Detection: Visual, Stock Inventor, Pressure Test

Tank Num: 010
Container Num: 10
Year Installed: 1982
Tank Capacity: 00020000
Tank Used for: PRODUCT
Type of Fuel: UNLEADED
Container Construction Thickness: Not reported
Leak Detection: Visual, Stock Inventor, Pressure Test

HERTZ RENT-A-CAR (Continued) **1000423726**

Tank Num: 011
Container Num: 11
Year Installed: 1982
Tank Capacity: 00020000
Tank Used for: PRODUCT
Type of Fuel: UNLEADED
Container Construction Thickness: Not reported
Leak Detection: Visual, Stock Inventor, Pressure Test

Tank Num: 012
Container Num: 12
Year Installed: 1982
Tank Capacity: 00020000
Tank Used for: PRODUCT
Type of Fuel: UNLEADED
Container Construction Thickness: Not reported
Leak Detection: Visual, Stock Inventor, Pressure Test

---

37 **AIRPORT ARCO** **CA UST** **U003780419**
9200 AVIATION BLVD **N/A**
LOS ANGELES, CA 90045

UST:
Facility ID: 23950
Permitting Agency: LOS ANGELES, CITY OF
Latitude: 33.9535426
Longitude: -118.3751576

---

37 **HAHA INC** **CA HAZNET** **S112893159**
9200 AVIATION BLVD **N/A**
LOS ANGELES, CA 90045

HAZNET:
envid: S112893159
Year: 2000
GEPAID: CAC001465640
Contact: HOMAYON AGHAEI
Telephone: 3106492277
Mailing Name: Not reported
Mailing Address: 9200 AVIATION BLVD
Mailing City,St,Zip: LOS ANGELES, CA 900450000
Gen County: Not reported
TSD EPA ID: CAT080013352
TSD County: Not reported
Waste Category: Waste oil and mixed oil
Disposal Method: Recycler
Tons: 1.45
Facility County: Los Angeles

envid: S112893159
Year: 1998
GEPAID: CAC001465640
Contact: HAHA INC
Telephone: 0000000000
Mailing Name: Not reported
Mailing Address: 9200 AVIATION BLVD

HAHA INC (Continued) **S112893159**

Mailing City,St,Zip: LOS ANGELES, CA 900450000
Gen County: Not reported
TSD EPA ID: CAT080013352
TSD County: Not reported
Waste Category: Waste oil and mixed oil
Disposal Method: Recycler
Tons: 1.2510
Facility County: Los Angeles

---

37 **RON'S AUTO** **CA HIST UST** **U001561880**
9200 AVIATION BLVD **N/A**
LOS ANGELES, CA 90045

HIST UST:
Region: STATE
Facility ID: 00000061319
Facility Type: Gas Station
Other Type: Not reported
Contact Name: Not reported
Telephone: 2136492277
Owner Name: RON'S AUTO
Owner Address: 9200 AVIATION BLVD.
Owner City,St,Zip: LOS ANGELES, CA 90045
Total Tanks: 0004

Tank Num: 001
Container Num: 2
Year Installed: Not reported
Tank Capacity: 00000000
Tank Used for: PRODUCT
Type of Fuel: REGULAR
Container Construction Thickness: Not reported
Leak Detection: None

Tank Num: 002
Container Num: 3
Year Installed: Not reported
Tank Capacity: 00000000
Tank Used for: PRODUCT
Type of Fuel: DIESEL
Container Construction Thickness: Not reported
Leak Detection: None

Tank Num: 003
Container Num: 4
Year Installed: Not reported
Tank Capacity: 00000000
Tank Used for: WASTE
Type of Fuel: WASTE OIL
Container Construction Thickness: Not reported
Leak Detection: None

Tank Num: 004
Container Num: 1
Year Installed: Not reported
Tank Capacity: 00000000
Tank Used for: PRODUCT
Type of Fuel: UNLEADED

MAP FINDINGS

Map ID
Direction
Distance
Distance (ft.) Site | Database(s) | EDR ID Number | EPA ID Number

RON'S AUTO (Continued) **U001561880**

Container Construction Thickness: Not reported
Leak Detection: Stock Inventor

---

37 **EDR US Hist Auto Stat** **1015675360**
9200 AVIATION BLVD **N/A**
LOS ANGELES, CA 90045

EDR Historical Auto Stations:
Name: HARRY AIRPORT ARCO NUMBER 2
Year: 1999
Address: 9200 AVIATION BLVD

Name: HARRY AIRPORT ARCO NUMBER
Year: 2001
Address: 9200 AVIATION BLVD

Name: HARRY AIRPORT ARCO NUMBER
Year: 2002
Address: 9200 AVIATION BLVD

Name: HARRY AIRPORT ARCO NUMBER
Year: 2003
Address: 9200 AVIATION BLVD

Name: HARRYS AIRPORT ARCO
Year: 2005
Address: 9200 AVIATION BLVD

Name: HARRY AIRPORT ARCO NUMBER 2
Year: 2006
Address: 9200 AVIATION BLVD

Name: HARRY AIRPORT ARCO NUMBER 2
Year: 2007
Address: 9200 AVIATION BLVD

Name: HARRY AIRPORT ARCO NUMBER 2
Year: 2008
Address: 9200 AVIATION BLVD

Name: HARRY AIRPORT ARCO
Year: 2009
Address: 9200 AVIATION BLVD

Name: AIRPORT ARCO
Year: 2010
Address: 9200 AVIATION BLVD

Name: HARRY AIRPORT ARCO NUMBER 2
Year: 2011
Address: 9200 AVIATION BLVD

Name: HARRY AIRPORT ARCO NUMBER 2
Year: 2012
Address: 9200 AVIATION BLVD

37 **RON'S AUTO** **CA FID UST** **S101617508**
9200 AVIATION BLVD **CA SWEEPS UST** **N/A**
LOS ANGELES, CA 90045

CA FID UST:
Facility ID: 19004502
Regulated By: UTNKA
Regulated ID: 00061319
Cortese Code: Not reported
SIC Code: Not reported
Facility Phone: 2136492277
Mail To: Not reported
Mailing Address: 9200 AVIATION BLVD
Mailing Address 2: Not reported
Mailing City,St,Zip: LOS ANGELES 900450000
Contact: Not reported
Contact Phone: Not reported
DUNs Number: Not reported
NPDES Number: Not reported
EPA ID: Not reported
Comments: Not reported
Status: Active

SWEEPS UST:
Status: Not reported
Comp Number: 3418
Number: Not reported
Board Of Equalization: 44-012980
Referral Date: Not reported
Action Date: Not reported
Created Date: Not reported
Owner Tank Id: Not reported
SWRCB Tank Id: 19-050-003418-000001
Tank Status: Not reported
Capacity: 8000
Active Date: Not reported
Tank Use: CHEMICAL
STG: PRODUCT
Content: UNKNOWN
Number Of Tanks: 4

Status: Not reported
Comp Number: 3418
Number: Not reported
Board Of Equalization: 44-012980
Referral Date: Not reported
Action Date: Not reported
Created Date: Not reported
Owner Tank Id: Not reported
SWRCB Tank Id: 19-050-003418-000002
Tank Status: Not reported
Capacity: 100
Active Date: Not reported
Tank Use: M.V. FUEL
STG: PRODUCT
Content: DIESEL
Number Of Tanks: Not reported

Status: Not reported

MAP FINDINGS

Map ID
Direction
Distance
Distance (ft.) Site | Database(s) | EDR ID Number | EPA ID Number

RON'S AUTO (Continued) **S101617508**

Comp Number: 3418
Number: Not reported
Board Of Equalization: 44-012980
Referral Date: Not reported
Action Date: Not reported
Created Date: Not reported
Owner Tank Id: Not reported
SWRCB Tank Id: 19-050-003418-000003
Tank Status: Not reported
Capacity: 100
Active Date: Not reported
Tank Use: OIL
STG: WASTE
Content: WASTE OIL
Number Of Tanks: Not reported

Status: Not reported
Comp Number: 3418
Number: Not reported
Board Of Equalization: 44-012980
Referral Date: Not reported
Action Date: Not reported
Created Date: Not reported
Owner Tank Id: Not reported
SWRCB Tank Id: 19-050-003418-000004
Tank Status: Not reported
Capacity: 100
Active Date: Not reported
Tank Use: M.V. FUEL
STG: PRODUCT
Content: REG UNLEADED
Number Of Tanks: Not reported

37 **L A DEPT OF WATER AND POWER RS N** **RCRA-SQG** **1005904447**
8401 ISIS AVE **CAR000122754**
WESTCHESTER, CA 90045

RCRA-SQG:
Date form received by agency: 07/22/2002
Facility name: L A DEPT OF WATER AND POWER RS N
Facility address: 8401 ISIS AVE
WESTCHESTER, CA 90045
EPA ID: CAR000122754
Mailing address: 111 N HOPE ST
RM 1050
LOS ANGELES, CA 90012
Contact: MARK SEDLACEK
Contact address: 111 N HOPE ST RM 1050
LOS ANGELES, CA 90012
Contact country: US
Contact telephone: (213) 367-0403
Contact email: Not reported
EPA Region: 09
Classification: Small Small Quantity Generator
Description: Handler: generates more than 100 and less than 1000 kg of hazardous waste during any calendar month and accumulates less than 6000 kg of hazardous waste at any time; or generates 100 kg or less of hazardous waste during any calendar month, and accumulates more than 1000 kg of

L A DEPT OF WATER AND POWER RS N (Continued) **1005904447**

hazardous waste at any time

Owner/Operator Summary:
- Owner/operator name: L A DEPT OF WATER AND POWER
- Owner/operator address: 111 N HOPE ST RM 1050 LOS ANGELES, CA 90012
- Owner/operator country: Not reported
- Owner/operator telephone: (213) 367-0403
- Legal status: Municipal
- Owner/Operator Type: Owner
- Owner/Op start date: Not reported
- Owner/Op end date: Not reported

Handler Activities Summary:
- U.S. importer of hazardous waste: No
- Mixed waste (haz. and radioactive): No
- Recycler of hazardous waste: No
- Transporter of hazardous waste: No
- Treater, storer or disposer of HW: No
- Underground injection activity: No
- On-site burner exemption: No
- Furnace exemption: No
- Used oil fuel burner: No
- Used oil processor: No
- User oil refiner: No
- Used oil fuel marketer to burner: No
- Used oil Specification marketer: No
- Used oil transfer facility: No
- Used oil transporter: No

. Waste code: D000
. Waste name: Not Defined

. Waste code: D008
. Waste name: LEAD

Historical Generators:
- Date form received by agency: 07/22/2002
- Site name: L A DEPT OF WATER AND POWER RS N
- Classification: Small Quantity Generator

Violation Status: No violations found

---

37 **HERTZ CORPORATION** **CA HAZNET** **S117282603**
1155 W ARBOR VITAE **N/A**
LOS ANGELES, CA 90301

HAZNET:
- envid: S117282603
- Year: 2013
- GEPAID: CAC002716718
- Contact: TERESA HARVEY
- Telephone: 3105682451
- Mailing Name: Not reported
- Mailing Address: 6151 W CENTURY BLVD STE 600
- Mailing City,St,Zip: LOS ANGELES, CA 900455307
- Gen County: Los Angeles

HERTZ CORPORATION (Continued) **S117282603**

- TSD EPA ID: AZ0000337360
- TSD County: 99
- Waste Category: Not reported
- Disposal Method: Storage, Bulking, And/Or Transfer Off Site--No Treatment/Reovery (H010-H129) Or (H131-H135)
- Tons: 0.48488
- Facility County: Not reported

- envid: S117282603
- Year: 2013
- GEPAID: CAC002716718
- Contact: TERESA HARVEY
- Telephone: 3105682451
- Mailing Name: Not reported
- Mailing Address: 6151 W CENTURY BLVD STE 600
- Mailing City,St,Zip: LOS ANGELES, CA 900455307
- Gen County: Los Angeles
- TSD EPA ID: AZC950823111
- TSD County: 99
- Waste Category: Not reported
- Disposal Method: Landfill Or Surface Impoundment That Will Be Closed As Landfill(To Include On-Site Treatment And/Or Stabilization)
- Tons: Not reported
- Facility County: Not reported

- envid: S117282603
- Year: 2013
- GEPAID: CAC002716718
- Contact: TERESA HARVEY
- Telephone: 3105682451
- Mailing Name: Not reported
- Mailing Address: 6151 W CENTURY BLVD STE 600
- Mailing City,St,Zip: LOS ANGELES, CA 900455307
- Gen County: Los Angeles
- TSD EPA ID: AZC950823111
- TSD County: 99
- Waste Category: Not reported
- Disposal Method: Landfill Or Surface Impoundment That Will Be Closed As Landfill(To Include On-Site Treatment And/Or Stabilization)
- Tons: 32
- Facility County: Not reported

- envid: S117282603
- Year: 2013
- GEPAID: CAC002716718
- Contact: TERESA HARVEY
- Telephone: 3105682451
- Mailing Name: Not reported
- Mailing Address: 6151 W CENTURY BLVD STE 600
- Mailing City,St,Zip: LOS ANGELES, CA 900455307
- Gen County: Los Angeles
- TSD EPA ID: AZC950823111
- TSD County: 99
- Waste Category: Not reported
- Disposal Method: Not reported
- Tons: 16
- Facility County: Not reported

37 | CA CHMIRS | S113472814 | N/A

1155 ARBOR VITAE
INGLEWOOD, CA 90301

CHMIRS:

OES Incident Number:	'13-0782
OES notification:	02/06/2013
OES Date:	Not reported
OES Time:	Not reported
Incident Date:	Not reported
Date Completed:	**Not reported**
Property Use:	Not reported
Agency Id Number:	Not reported
Agency Incident Number:	Not reported
Time Notified:	Not reported
Time Completed:	Not reported
Surrounding Area:	Not reported
Estimated Temperature:	Not reported
Property Management:	Not reported
More Than Two Substances Involved?:	Not reported
Resp Agncy Personel # Of Decontaminated:	Not reported
Responding Agency Personel # Of Injuries:	Not reported
Responding Agency Personel # Of Fatalities:	Not reported
Others Number Of Decontaminated:	Not reported
Others Number Of Injuries:	Not reported
Others Number Of Fatalities:	Not reported
Vehicle Make/year:	Not reported
Vehicle License Number:	Not reported
Vehicle State:	Not reported
Vehicle Id Number:	Not reported
CA DOT PUC/ICC Number:	Not reported
Company Name:	Not reported
Reporting Officer Name/ID:	Not reported
Report Date:	Not reported
Facility Telephone:	Not reported
Waterway Involved:	No
Waterway:	Not reported
Spill Site:	Merchant/Business
Cleanup By:	Contractor
Containment:	Not reported
What Happened:	Not reported
Type:	Not reported
Measure:	Gal(s)
Other:	Not reported
Date/Time:	600
Year:	2013
Agency:	SoCal Edison
Incident Date:	2/6/2013
Admin Agency:	Inglewood Fire Department
Amount:	Not reported
Contained:	Yes
Site Type:	Not reported
E Date:	Not reported
Substance:	Mineral Oil
Quantity Released:	335
Unknown:	Not reported
Substance #2:	Not reported
Substance #3:	Not reported
Evacuations:	Not reported

(Continued) | S113472814

Number of Injuries:	Not reported
Number of Fatalities:	Not reported
#1 Pipeline:	Not reported
#2 Pipeline:	Not reported
#3 Pipeline:	Not reported
#1 Vessel >= 300 Tons:	Not reported
#2 Vessel >= 300 Tons:	Not reported
#3 Vessel >= 300 Tons:	Not reported
Evacs:	Not reported
Injuries:	Not reported
Fatals:	Not reported
Comments:	Not reported
Description:	Vandals tampered with a pad mounted transformer, which ended up releasing to a vault.

---

37 | **1X UNIVERSITY OF WEST LOS ANGELES** | CA HAZNET | S112838965
1155 WEST ARBOR VITAE ST | N/A
INGLEWOOD, CA 90301

HAZNET:

envid:	S112838965
Year:	1994
GEPAID:	CAC000688712
Contact:	UNIVERSITY OF WEST LOS ANGELES
Telephone:	0000000000
Mailing Name:	Not reported
Mailing Address:	12201 WASHINGTON PLACE
Mailing City,St,Zip:	LOS ANGELES, CA 900660000
Gen County:	Not reported
TSD EPA ID:	IRC957100891
TSD County:	Not reported
Waste Category:	Asbestos containing waste
Disposal Method:	Disposal, Land Fill
Tons:	.8428
Facility County:	Los Angeles

---

37 | **PRINCELAND PROPERTY** | CA SLIC | S106023738
1237 W. ARBOR VITAE ST | N/A
INGLEWOOD, CA 90301

SLIC:

Region:	STATE
Facility Status:	**Open - Site Assessment**
Status Date:	01/21/2015
Global Id:	SLT43607605
Lead Agency:	LOS ANGELES RWQCB (REGION 4)
Lead Agency Case Number:	Not reported
Latitude:	33.953059
Longitude:	-118.378203
Case Type:	Cleanup Program Site
Case Worker:	RO
Local Agency:	Not reported
RB Case Number:	0730
File Location:	Regional Board
Potential Media Affected:	Aquifer used for drinking water supply, Soil, Soil Vapor
Potential Contaminants of Concern:	Other Chlorinated Hydrocarbons, Tetrachloroethylene (PCE),

PRINCELAND PROPERTY (Continued) **S106023738**

Trichloroethylene (TCE), Other Metal

Site History: The site was formerly used for degreasing operations, plastic extrusion and furniture distribution between the 1940s and the early 1990s. The industrial buildings were demolished in 1993 and since that time, the Site has been used for rental car parking. A Soil Vapor Extraction (SVE) system has been operational at the Site since November 3, 2004, to address chlorinated solvent contamination detected in soil beneath the Site during prior assessments. A different SVE system had operated at the Site between August 25, 1999 and April 28, 2000, after which it was shut down. Soil and groundwater investigations have been in progress at the Site since 1997 under the oversight of the Regional Board. Based upon the information provided in the technical reports submitted to the Regional Board, the previous chemical use, storage and/or disposal practices at this Site during former manufacturing, degreasing and spray painting operations have contaminated the underlying soil and groundwater. The potential source areas identified in prior studies include the cinder block vault area, former degreasing room, and former spray painting areas, two former manholes, former hydraulic lift tank, a former clarifier and an east-west trending drainage line. The Volatile Organic Compounds (VOCs) present in groundwater beneath the Site, at concentrations above their respective Maximum Contaminant Levels (MCLs) established by the California Department of Health Services, have degraded the beneficial uses of the States groundwater resources.

Click here to access the California GeoTracker records for this facility:

---

37 **1X RICHARDSON GROUP** **CA HAZNET** **S112847235**
1237 ARBOR VITAE ST **N/A**
INGLEWOOD, CA 90301

HAZNET:

envid:	S112847235
Year:	1993
GEPAID:	CAC000839384
Contact:	RICHARDSON GROUP
Telephone:	0000000000
Mailing Name:	Not reported
Mailing Address:	413 SOUTH GLASSEL
Mailing City,St,Zip:	ORANGE, CA 926660000
Gen County:	Not reported
TSD EPA ID:	CAT080013352
TSD County:	Not reported
Waste Category:	Tank bottom waste
Disposal Method:	Recycler
Tons:	1.98069999999
Facility County:	Los Angeles

37 **PRINCELAND PROPERTY** **CA SLIC** **S104404744**
1237 ARBOR VITAE **N/A**
INGLEWOOD, CA 90301

SLIC REG 4:

Region:	4
Facility Status:	Remediation
SLIC:	0730
Substance:	VOC
Staff:	PGN

---

37 **NATIONAL CAR RENTAL/ALAMO RENT A CAR** **CA HAZNET** **S113130676**
1213 W ARBOR VITAE ST **N/A**
INGLEWOOD, CA 90301

HAZNET:

envid:	S113130676
Year:	2011
GEPAID:	CAL000279154
Contact:	THOMAS R MOUTEER
Telephone:	2025511940
Mailing Name:	Not reported
Mailing Address:	17210 S MAIN ST
Mailing City,St,Zip:	GARDENA, CA 902480000
Gen County:	Not reported
TSD EPA ID:	NVT330010000
TSD County:	Not reported
Waste Category:	Other organic solids
Disposal Method:	Landfill Or Surface Impoundment That Will Be Closed As Landfill(To Include On-Site Treatment And/Or Stabilization)
Tons:	0.1
Facility County:	Los Angeles

envid:	S113130676
Year:	2011
GEPAID:	CAL000279154
Contact:	THOMAS R MOUTEER
Telephone:	2025511940
Mailing Name:	Not reported
Mailing Address:	17210 S MAIN ST
Mailing City,St,Zip:	GARDENA, CA 902480000
Gen County:	Not reported
TSD EPA ID:	CAT000613893
TSD County:	Not reported
Waste Category:	Organic liquids with metals (Alkaline solution (pH >= 12.5) with metals)
Disposal Method:	Storage, Bulking, And/Or Transfer Off Site--No Treatment/Reovery (H010-H129) Or (H131-H135)
Tons:	0.22935
Facility County:	Los Angeles

envid:	S113130676
Year:	2011
GEPAID:	CAL000279154
Contact:	THOMAS R MOUTEER
Telephone:	2025511940
Mailing Name:	Not reported
Mailing Address:	17210 S MAIN ST
Mailing City,St,Zip:	GARDENA, CA 902480000
Gen County:	Not reported

NATIONAL CAR RENTAL/ALAMO RENT A CAR (Continued) **S113130676**

TSD EPA ID: TXD077603371
TSD County: Not reported
Waste Category: Oxygenated solvents (acetone, butanol, ethyl acetate, etc.)
Disposal Method: Fuel Blending Prior To Energy Recovery At Another Site
Tons: 0.396
Facility County: Los Angeles

envid: S113130676
Year: 2009
GEPAID: CAL000279154
Contact: THOMAS R MOUTEER
Telephone: 2025511940
Mailing Name: Not reported
Mailing Address: 17210 S MAIN ST
Mailing City,St,Zip: GARDENA, CA 902480000
Gen County: Not reported
TSD EPA ID: TXD077603371
TSD County: Not reported
Waste Category: Oxygenated solvents (acetone, butanol, ethyl acetate, etc.)
Disposal Method: Fuel Blending Prior To Energy Recovery At Another Site
Tons: 1.242
Facility County: Los Angeles

envid: S113130676
Year: 2008
GEPAID: CAL000279154
Contact: THOMAS R MOUTEER
Telephone: 2025511940
Mailing Name: Not reported
Mailing Address: 875 15TH ST NW
Mailing City,St,Zip: WASHINGTON, DC 200052221
Gen County: Not reported
TSD EPA ID: TXD077603371
TSD County: Not reported
Waste Category: Oxygenated solvents (acetone, butanol, ethyl acetate, etc.)
Disposal Method: Fuel Blending Prior To Energy Recovery At Another Site
Tons: 2.13
Facility County: Los Angeles

Click this hyperlink while viewing on your computer to access
5 additional CA_HAZNET: record(s) in the EDR Site Report.

---

37 **VANGUARD CAR RENTAL MAINTENANCE ANNEX** **CA HAZNET** **S113130545**
1213 W ARBOR VITAE ST **N/A**
INGLEWOOD, CA 90301

HAZNET:
envid: S113130545
Year: 2006
GEPAID: CAL000278910
Contact: DENNIS REEVES/EX: 21
Telephone: 3106456458
Mailing Name: Not reported
Mailing Address: 9020 AVIATION BLVD
Mailing City,St,Zip: INGLEWOOD, CA 90301
Gen County: Not reported
TSD EPA ID: TXD077603371
TSD County: Not reported

VANGUARD CAR RENTAL MAINTENANCE ANNEX (Continued) **S113130545**

Waste Category: Oxygenated solvents (acetone, butanol, ethyl acetate, etc.)
Disposal Method: Fuel Blending Prior To Energy Recovery At Another Site
Tons: 0.17
Facility County: Los Angeles

envid: S113130545
Year: 2006
GEPAID: CAL000278910
Contact: DENNIS REEVES/EX: 21
Telephone: 3106456458
Mailing Name: Not reported
Mailing Address: 9020 AVIATION BLVD
Mailing City,St,Zip: INGLEWOOD, CA 90301
Gen County: Not reported
TSD EPA ID: TXD077603371
TSD County: Not reported
Waste Category: Other organic solids
Disposal Method: Storage, Bulking, And/Or Transfer Off Site--No Treatment/Reovery (H010-H129) Or (H131-H135)
Tons: 0.07
Facility County: Los Angeles

envid: S113130545
Year: 2004
GEPAID: CAL000278910
Contact: DENNIS REEVES/EX: 21
Telephone: 3106456458
Mailing Name: Not reported
Mailing Address: 9020 AVIATION BLVD
Mailing City,St,Zip: INGLEWOOD, CA 90301
Gen County: Not reported
TSD EPA ID: CAT000613935
TSD County: Not reported
Waste Category: Aqueous solution with total organic residues less than 10 percent
Disposal Method: Transfer Station
Tons: 0.23
Facility County: Los Angeles

---

37 **EDR US Hist Auto Stat** **1015184447**
1213 W ARBOR VITAE ST **N/A**
INGLEWOOD, CA 90301

EDR Historical Auto Stations:
Name: HARRYS AUTO REPAIR
Year: 2001
Address: 1213 W ARBOR VITAE ST

Name: LAX AUTOMOTIVE EXPRESS
Year: 2002
Address: 1213 W ARBOR VITAE ST

Name: ALAMO AUTO BODY SHOP
Year: 2004
Address: 1213 W ARBOR VITAE ST

Name: AIRPORT GENERAL AUTO REPAIR
Year: 2010
Address: 1213 W ARBOR VITAE ST

(Continued) **1015184447**

Name: ALAMO AUTO BODY SHOP
Year: 2011
Address: 1213 W ARBOR VITAE ST

Name: AIR PORT GENERAL AUTO
Year: 2012
Address: 1213 W ARBOR VITAE ST

---

37 **ALAMO RENT A CAR** **CA HAZNET** **S113157787**
1213 W ARBOR VITAE ST **N/A**
INGLEWOOD, CA 90301

HAZNET:
envid: S113157787
Year: 2013
GEPAID: CAL000348965
Contact: PATRICK BURWELL/CONTROLLER
Telephone: 3108177305
Mailing Name: Not reported
Mailing Address: 17210 S MAIN ST STE A
Mailing City,St,Zip: GARDENA, CA 902483130
Gen County: Los Angeles
TSD EPA ID: CAD980675276
TSD County: Kern
Waste Category: Not reported
Disposal Method: Landfill Or Surface Impoundment That Will Be Closed As Landfill(To Include On-Site Treatment And/Or Stabilization)
Tons: 0.05
Facility County: Not reported

envid: S113157787
Year: 2013
GEPAID: CAL000348965
Contact: PATRICK BURWELL/CONTROLLER
Telephone: 3108177305
Mailing Name: Not reported
Mailing Address: 17210 S MAIN ST STE A
Mailing City,St,Zip: GARDENA, CA 902483130
Gen County: Los Angeles
TSD EPA ID: NVT330010000
TSD County: 99
Waste Category: Not reported
Disposal Method: Landfill Or Surface Impoundment That Will Be Closed As Landfill(To Include On-Site Treatment And/Or Stabilization)
Tons: 0.05
Facility County: Not reported

envid: S113157787
Year: 2013
GEPAID: CAL000348965
Contact: PATRICK BURWELL/CONTROLLER
Telephone: 3108177305
Mailing Name: Not reported
Mailing Address: 17210 S MAIN ST STE A
Mailing City,St,Zip: GARDENA, CA 902483130
Gen County: Los Angeles
TSD EPA ID: CAD044429835
TSD County: Los Angeles

ALAMO RENT A CAR (Continued) **S113157787**

Waste Category: Not reported
Disposal Method: Storage, Bulking, And/Or Transfer Off Site--No Treatment/Reovery (H010-H129) Or (H131-H135)
Tons: 0.03
Facility County: Not reported

envid: S113157787
Year: 2013
GEPAID: CAL000348965
Contact: PATRICK BURWELL/CONTROLLER
Telephone: 3108177305
Mailing Name: Not reported
Mailing Address: 17210 S MAIN ST STE A
Mailing City,St,Zip: GARDENA, CA 902483130
Gen County: Los Angeles
TSD EPA ID: CAD044429835
TSD County: Los Angeles
Waste Category: Not reported
Disposal Method: Storage, Bulking, And/Or Transfer Off Site--No Treatment/Reovery (H010-H129) Or (H131-H135)
Tons: 0.3625
Facility County: Not reported

envid: S113157787
Year: 2013
GEPAID: CAL000348965
Contact: PATRICK BURWELL/CONTROLLER
Telephone: 3108177305
Mailing Name: Not reported
Mailing Address: 17210 S MAIN ST STE A
Mailing City,St,Zip: GARDENA, CA 902483130
Gen County: Los Angeles
TSD EPA ID: CAT000613893
TSD County: Los Angeles
Waste Category: Not reported
Disposal Method: Storage, Bulking, And/Or Transfer Off Site--No Treatment/Reovery (H010-H129) Or (H131-H135)
Tons: 0.1125
Facility County: Not reported

Click this hyperlink while viewing on your computer to access
15 additional CA_HAZNET: record(s) in the EDR Site Report.

---

37 **HARRYS AIRPORT ARCO** **CA FID UST** **S101617735**
9131 AVIATION BLVD **CA SWEEPS UST** **N/A**
INGLEWOOD, CA 90301

CA FID UST:
Facility ID: 19041829
Regulated By: UTNKA
Regulated ID: 00003084
Cortese Code: Not reported
SIC Code: Not reported
Facility Phone: 2136703214
Mail To: Not reported
Mailing Address: 9131 AVIATION BLVD
Mailing Address 2: Not reported
Mailing City,St,Zip: INGLEWOOD 90301

HARRYS AIRPORT ARCO (Continued) **S101617735**

Contact: Not reported
Contact Phone: Not reported
DUNs Number: Not reported
NPDES Number: Not reported
EPA ID: Not reported
Comments: Not reported
Status: Active

SWEEPS UST:
Status: Active
Comp Number: 9799
Number: 2
Board Of Equalization: Not reported
Referral Date: 02-05-92
Action Date: 02-05-92
Created Date: 06-30-89
Owner Tank Id: 7
SWRCB Tank Id: 19-000-009799-000001
Tank Status: A
Capacity: 10000
Active Date: 02-05-92
Tank Use: M.V. FUEL
STG: P
Content: DIESEL
Number Of Tanks: 4

Status: Active
Comp Number: 9799
Number: 2
Board Of Equalization: Not reported
Referral Date: 02-05-92
Action Date: 02-05-92
Created Date: 06-30-89
Owner Tank Id: 8
SWRCB Tank Id: 19-000-009799-000002
Tank Status: A
Capacity: 10000
Active Date: 02-05-92
Tank Use: M.V. FUEL
STG: P
Content: LEADED
Number Of Tanks: Not reported

Status: Active
Comp Number: 9799
Number: 2
Board Of Equalization: Not reported
Referral Date: 02-05-92
Action Date: 02-05-92
Created Date: 06-30-89
Owner Tank Id: 9
SWRCB Tank Id: 19-000-009799-000003
Tank Status: A
Capacity: 10000
Active Date: 02-05-92
Tank Use: M.V. FUEL
STG: P

HARRYS AIRPORT ARCO (Continued) **S101617735**

Content: REG UNLEADED
Number Of Tanks: Not reported

Status: Active
Comp Number: 9799
Number: 2
Board Of Equalization: Not reported
Referral Date: 02-05-92
Action Date: 02-05-92
Created Date: 06-30-89
Owner Tank Id: 10
SWRCB Tank Id: 19-000-009799-000004
Tank Status: A
Capacity: 10000
Active Date: 02-05-92
Tank Use: M.V. FUEL
STG: P
Content: REG UNLEADED
Number Of Tanks: Not reported

---

37 **HARRYS AIRPORT GARAGE** **CA HAZNET** **S113039173**
9131 AVIATION BLVD **N/A**
INGLEWOOD, CA 90301

HAZNET:
envid: S113039173
Year: 2013
GEPAID: CAL000043795
Contact: AGHAEI HOMAYODN
Telephone: 3106703214
Mailing Name: Not reported
Mailing Address: 9131 AVIATION BLVD
Mailing City,St,Zip: INGLEWOOD, CA 903012908
Gen County: Los Angeles
TSD EPA ID: CAD028409019
TSD County: Los Angeles
Waste Category: Not reported
Disposal Method: Discharge To Sewer/Potw Or Npdes(With Prior Storage--With Or Without Treatment)
Tons: 0.6255
Facility County: Not reported

envid: S113039173
Year: 2007
GEPAID: CAL000043795
Contact: AGHAEI HOMAYODN
Telephone: 3106703214
Mailing Name: Not reported
Mailing Address: 9131 AVIATION BLVD
Mailing City,St,Zip: INGLEWOOD, CA 903012908
Gen County: Not reported
TSD EPA ID: CAT080013352
TSD County: Not reported
Waste Category: Aqueous solution with total organic residues less than 10 percent
Disposal Method: Discharge To Sewer/Potw Or Npdes(With Prior Storage--With Or Without Treatment)
Tons: 1.76
Facility County: Los Angeles

HARRYS AIRPORT GARAGE (Continued) **S113039173**

envid: S113039173
Year: 2007
GEPAID: CAL000043795
Contact: AGHAEI HOMAYODN
Telephone: 3106703214
Mailing Name: Not reported
Mailing Address: 9131 AVIATION BLVD
Mailing City,St,Zip: INGLEWOOD, CA 903012908
Gen County: Not reported
TSD EPA ID: CAT080013352
TSD County: Not reported
Waste Category: Aqueous solution with total organic residues less than 10 percent
Disposal Method: Other Recovery Of Reclamation For Reuse Including Acid Regeneration, Organics Recovery Ect
Tons: 0.25
Facility County: Los Angeles

envid: S113039173
Year: 2006
GEPAID: CAL000043795
Contact: AGHAEI HOMAYODN
Telephone: 3106703214
Mailing Name: Not reported
Mailing Address: 9131 AVIATION BLVD
Mailing City,St,Zip: INGLEWOOD, CA 903012908
Gen County: Not reported
TSD EPA ID: CAT080013352
TSD County: Not reported
Waste Category: Aqueous solution with total organic residues less than 10 percent
Disposal Method: Recycler
Tons: 1.75
Facility County: Los Angeles

envid: S113039173
Year: 2005
GEPAID: CAL000043795
Contact: AGHAEI HOMAYODN
Telephone: 2136703214
Mailing Name: Not reported
Mailing Address: 9131 AVIATION BLVD
Mailing City,St,Zip: INGLEWOOD, CA 903012908
Gen County: Not reported
TSD EPA ID: CAT080013352
TSD County: Not reported
Waste Category: Waste oil and mixed oil
Disposal Method: Recycler
Tons: 2.05
Facility County: Los Angeles

Click this hyperlink while viewing on your computer to access
3 additional CA_HAZNET: record(s) in the EDR Site Report.

MAP FINDINGS

Map ID
Direction
Distance
Distance (ft.) Site | Database(s) | EDR ID Number | EPA ID Number

37 **HARRY'S AIRPORT GARAGE** **CA RGA LUST** **S114630998**
9131 AVIATION BLVD S **N/A**
INGLEWOOD, CA

RGA LUST:

2012	HARRY'S AIRPORT GARAGE	9131 AVIATION BLVD S
2011	HARRY'S AIRPORT GARAGE	9131 AVIATION BLVD S
2010	HARRY'S AIRPORT GARAGE	9131 AVIATION BLVD S
2009	HARRY'S AIRPORT GARAGE	9131 AVIATION BLVD S
2008	HARRY'S AIRPORT GARAGE	9131 AVIATION BLVD S
2007	HARRY'S AIRPORT GARAGE	9131 AVIATION BLVD S
2006	HARRY'S AIRPORT GARAGE	9131 AVIATION BLVD S
2005	HARRY'S AIRPORT GARAGE	9131 AVIATION BLVD S
2003	HARRY'S AIRPORT GARAGE	9131 AVIATION BLVD S
2002	HARRY'S AIRPORT GARAGE	9131 AVIATION BLVD S
2001	HARRY'S AIRPORT GARAGE	9131 AVIATION BLVD S
2000	HARRY'S AIRPORT GARAGE	9131 AVIATION BLVD S

37 **HARRYS AIRPORT GARAGE** **CA UST** **U001563803**
9131 AVIATION BLVD **CA HIST UST** **N/A**
INGLEWOOD, CA 90301

UST:
Facility ID: 9799
Permitting Agency: LOS ANGELES COUNTY
Latitude: 33.9542709
Longitude: -118.376057

HIST UST:
Region: STATE
Facility ID: 00000029202
Facility Type: Gas Station
Other Type: Not reported
Contact Name: Not reported
Telephone: 6703214
Owner Name: HARRYS AIRPORT GARAGE
Owner Address: 9131 AVIATION BLVD.
Owner City,St,Zip: INGLEWOOD, CA 90301
Total Tanks: 0003

Tank Num: 001
Container Num: 1
Year Installed: Not reported
Tank Capacity: 00010000
Tank Used for: PRODUCT
Type of Fuel: DIESEL
Container Construction Thickness: Not reported
Leak Detection: Sensor Instrument

Tank Num: 002
Container Num: 2
Year Installed: Not reported
Tank Capacity: 00010000
Tank Used for: PRODUCT
Type of Fuel: REGULAR
Container Construction Thickness: Not reported
Leak Detection: Sensor Instrument

Tank Num: 003

HARRYS AIRPORT GARAGE (Continued) — **U001563803**

Container Num: 3
Year Installed: Not reported
Tank Capacity: 00005000
Tank Used for: PRODUCT
Type of Fuel: UNLEADED
Container Construction Thickness: Not reported
Leak Detection: Sensor Instrument

---

37 **HARRY'S AUTO RPR** — **CA HAZNET** — **S113054863**
9131 AVIATION BLVD — **N/A**
INGLEWOOD, CA 90301

HAZNET:
envid: S113054863
Year: 2000
GEPAID: CAL000088177
Contact: --
Telephone: --
Mailing Name: Not reported
Mailing Address: 9131 AVIATION BLVD
Mailing City,St,Zip: INGLEWOOD, CA 903012908
Gen County: Not reported
TSD EPA ID: TND000772186
TSD County: Not reported
Waste Category: Aqueous solution with total organic residues 10 percent or more
Disposal Method: Disposal, Other
Tons: 0.02
Facility County: Los Angeles

---

37 **HARRY'S AIRPORT GARAGE** — **CA LUST** — **S103891278**
9131 AVIATION BLVD S — **N/A**
INGLEWOOD, CA 90301

LUST:
Region: STATE
Global Id: T0603704863
Latitude: 33.9529482
Longitude: -118.3771413
Case Type: LUST Cleanup Site
Status: Completed - Case Closed
Status Date: 09/27/2012
Lead Agency: LOS ANGELES RWQCB (REGION 4)
Case Worker: MT
Local Agency: LOS ANGELES COUNTY
RB Case Number: R-09799
LOC Case Number: Not reported
File Location: Not reported
Potential Media Affect: Aquifer used for drinking water supply
Potential Contaminants of Concern: Gasoline
Site History: Not reported

Click here to access the California GeoTracker records for this facility:

Contact:
Global Id: T0603704863
Contact Type: Local Agency Caseworker
Contact Name: JOHN AWUJO

HARRY'S AIRPORT GARAGE (Continued) — **S103891278**

Organization Name: LOS ANGELES COUNTY
Address: 900 S FREMONT AVE
City: ALHAMBRA
Email: jawujo@dpw.lacounty.gov
Phone Number: 6264583507

Global Id: T0603704863
Contact Type: Regional Board Caseworker
Contact Name: MARYAM TAIDY
Organization Name: LOS ANGELES RWQCB (REGION 4)
Address: 320 W. 4TH ST., SUITE 200
City: LOS ANGELES
Email: mtaidy@waterboards.ca.gov
Phone Number: 2135766741

Status History:
Global Id: T0603704863
Status: Completed - Case Closed
Status Date: 09/27/2012

Global Id: T0603704863
Status: Open - Case Begin Date
Status Date: 03/10/1999

Global Id: T0603704863
Status: Open - Remediation
Status Date: 02/14/2007

Global Id: T0603704863
Status: Open - Remediation
Status Date: 09/21/2010

Global Id: T0603704863
Status: Open - Site Assessment
Status Date: 03/10/1999

Global Id: T0603704863
Status: Open - Site Assessment
Status Date: 11/14/2001

Global Id: T0603704863
Status: Open - Site Assessment
Status Date: 07/11/2002

Global Id: T0603704863
Status: Open - Site Assessment
Status Date: 05/01/2003

Global Id: T0603704863
Status: Open - Site Assessment
Status Date: 08/27/2003

Regulatory Activities:
Global Id: T0603704863
Action Type: ENFORCEMENT
Date: 01/26/2003

HARRY'S AIRPORT GARAGE (Continued) **S103891278**

Action: Technical Correspondence / Assistance / Other

Global Id: T0603704863
Action Type: ENFORCEMENT
Date: 08/28/2003
Action: Staff Letter

Global Id: T0603704863
Action Type: RESPONSE
Date: 11/15/2002
Action: Other Report / Document

Global Id: T0603704863
Action Type: RESPONSE
Date: 04/15/2003
Action: Soil and Water Investigation Workplan

Global Id: T0603704863
Action Type: RESPONSE
Date: 04/15/2003
Action: Monitoring Report - Quarterly

Global Id: T0603704863
Action Type: Other
Date: 03/10/1999
Action: Leak Discovery

Global Id: T0603704863
Action Type: RESPONSE
Date: 01/21/2011
Action: Remedial Progress Report

Global Id: T0603704863
Action Type: RESPONSE
Date: 09/01/2010
Action: Other Workplan

Global Id: T0603704863
Action Type: RESPONSE
Date: 10/15/2010
Action: Monitoring Report - Semi-Annually

Global Id: T0603704863
Action Type: RESPONSE
Date: 03/18/2010
Action: Clean Up Fund - 5-Year Review Summary

Global Id: T0603704863
Action Type: ENFORCEMENT
Date: 01/31/2006
Action: Staff Letter

Global Id: T0603704863
Action Type: RESPONSE
Date: 01/15/2011
Action: Monitoring Report - Semi-Annually

MAP FINDINGS

Map ID
Direction
Distance
Distance (ft.) Site | Database(s) | EDR ID Number | EPA ID Number

HARRY'S AIRPORT GARAGE (Continued) **S103891278**

Global Id: T0603704863
Action Type: RESPONSE
Date: 04/15/2011
Action: Monitoring Report - Semi-Annually

Global Id: T0603704863
Action Type: REMEDIATION
Date: 06/03/2008
Action: Soil Vapor Extraction (SVE)

Global Id: T0603704863
Action Type: REMEDIATION
Date: 01/01/1999
Action: Excavation

Global Id: T0603704863
Action Type: ENFORCEMENT
Date: 08/13/2007
Action: Staff Letter

Global Id: T0603704863
Action Type: ENFORCEMENT
Date: 09/17/2007
Action: Waste Discharge Requirements

Global Id: T0603704863
Action Type: ENFORCEMENT
Date: 09/22/2010
Action: Staff Letter

Global Id: T0603704863
Action Type: RESPONSE
Date: 02/09/2009
Action: Other Report / Document

Global Id: T0603704863
Action Type: RESPONSE
Date: 10/15/2007
Action: Monitoring Report - Quarterly

Global Id: T0603704863
Action Type: RESPONSE
Date: 07/15/2004
Action: Monitoring Report - Quarterly

Global Id: T0603704863
Action Type: RESPONSE
Date: 10/15/2004
Action: Monitoring Report - Quarterly

Global Id: T0603704863
Action Type: RESPONSE
Date: 05/27/2011
Action: Interim Remedial Action Report

Global Id: T0603704863
Action Type: RESPONSE

HARRY'S AIRPORT GARAGE (Continued) **S103891278**

Date: 10/15/2011
Action: Monitoring Report - Semi-Annually

Global Id: T0603704863
Action Type: RESPONSE
Date: 07/15/2011
Action: Monitoring Report - Semi-Annually

Global Id: T0603704863
Action Type: RESPONSE
Date: 08/18/2011
Action: Clean Up Fund - 5-Year Review Summary

Global Id: T0603704863
Action Type: RESPONSE
Date: 12/16/2011
Action: Interim Remedial Action Report

Global Id: T0603704863
Action Type: RESPONSE
Date: 02/10/2012
Action: Interim Remedial Action Plan

Global Id: T0603704863
Action Type: ENFORCEMENT
Date: 09/27/2012
Action: Closure/No Further Action Letter

Global Id: T0603704863
Action Type: RESPONSE
Date: 04/15/2005
Action: Monitoring Report - Quarterly

Global Id: T0603704863
Action Type: RESPONSE
Date: 07/15/2005
Action: Monitoring Report - Quarterly

Global Id: T0603704863
Action Type: RESPONSE
Date: 09/23/2005
Action: Request for Closure

Global Id: T0603704863
Action Type: RESPONSE
Date: 04/15/2006
Action: Interim Remedial Action Plan

Global Id: T0603704863
Action Type: RESPONSE
Date: 04/15/2008
Action: Monitoring Report - Quarterly

Global Id: T0603704863
Action Type: RESPONSE
Date: 04/15/2012
Action: Monitoring Report - Semi-Annually

MAP FINDINGS

Map ID
Direction
Distance
Distance (ft.) Site | Database(s) | EDR ID Number | EPA ID Number

HARRY'S AIRPORT GARAGE (Continued) **S103891278**

Global Id: T0603704863
Action Type: RESPONSE
Date: 04/15/2012
Action: Interim Remedial Action Report

Global Id: T0603704863
Action Type: RESPONSE
Date: 04/15/2012
Action: Remedial Progress Report

Global Id: T0603704863
Action Type: Other
Date: 04/29/1999
Action: Leak Reported

Global Id: T0603704863
Action Type: RESPONSE
Date: 10/15/2006
Action: Monitoring Report - Quarterly

Global Id: T0603704863
Action Type: RESPONSE
Date: 04/15/2007
Action: Monitoring Report - Quarterly

Global Id: T0603704863
Action Type: ENFORCEMENT
Date: 08/31/2012
Action: Notification - Preclosure

Global Id: T0603704863
Action Type: ENFORCEMENT
Date: 01/06/2009
Action: Staff Letter

Global Id: T0603704863
Action Type: ENFORCEMENT
Date: 09/27/2012
Action: Closure/No Further Action Letter

Global Id: T0603704863
Action Type: RESPONSE
Date: 01/15/2009
Action: Monitoring Report - Quarterly

Global Id: T0603704863
Action Type: RESPONSE
Date: 09/27/2003
Action: Soil and Water Investigation Report

Global Id: T0603704863
Action Type: ENFORCEMENT
Date: 06/15/2009
Action: Staff Letter

Global Id: T0603704863
Action Type: RESPONSE

HARRY'S AIRPORT GARAGE (Continued) **S103891278**

Date: 07/29/2008
Action: Well Installation Report

Global Id: T0603704863
Action Type: RESPONSE
Date: 04/15/2009
Action: Well Installation Report

Global Id: T0603704863
Action Type: RESPONSE
Date: 02/09/2009
Action: Correspondence

Global Id: T0603704863
Action Type: RESPONSE
Date: 10/15/2008
Action: Monitoring Report - Quarterly

Global Id: T0603704863
Action Type: RESPONSE
Date: 08/20/2007
Action: Interim Remedial Action Plan

Global Id: T0603704863
Action Type: RESPONSE
Date: 04/15/2006
Action: Monitoring Report - Quarterly

Global Id: T0603704863
Action Type: RESPONSE
Date: 01/15/2010
Action: Monitoring Report - Semi-Annually

Global Id: T0603704863
Action Type: ENFORCEMENT
Date: 02/10/2003
Action: Staff Letter

Global Id: T0603704863
Action Type: ENFORCEMENT
Date: 10/16/2002
Action: Staff Letter

Global Id: T0603704863
Action Type: RESPONSE
Date: 12/03/2009
Action: Interim Remedial Action Report

Global Id: T0603704863
Action Type: RESPONSE
Date: 01/15/2009
Action: Remedial Progress Report

Global Id: T0603704863
Action Type: RESPONSE
Date: 10/15/2009
Action: Monitoring Report - Quarterly

HARRY'S AIRPORT GARAGE (Continued) **S103891278**

Global Id: T0603704863
Action Type: RESPONSE
Date: 07/15/2009
Action: Monitoring Report - Semi-Annually

Global Id: T0603704863
Action Type: RESPONSE
Date: 07/15/2010
Action: Monitoring Report - Semi-Annually

Global Id: T0603704863
Action Type: RESPONSE
Date: 04/15/2010
Action: Monitoring Report - Semi-Annually

Global Id: T0603704863
Action Type: RESPONSE
Date: 06/14/2010
Action: Interim Remedial Action Report

LUST REG 4:
Region: 4
Regional Board: 04
County: Los Angeles
Facility Id: R-09799
Status: Pollution Characterization
Substance: Gasoline
Substance Quantity: Not reported
Local Case No: Not reported
Case Type: Groundwater
Abatement Method Used at the Site: Not reported
Global ID: T0603704863
W Global ID: Not reported
Staff: CEC
Local Agency: 19000
Cross Street: ARBOR VITAE
Enforcement Type: SEL
Date Leak Discovered: 3/10/1999
Date Leak First Reported: 4/29/1999
Date Leak Record Entered: Not reported
Date Confirmation Began: 3/10/1999
Date Leak Stopped: Not reported
Date Case Last Changed on Database: 4/29/1999
Date the Case was Closed: Not reported
How Leak Discovered: Repair Tank
How Leak Stopped: Not reported
Cause of Leak: Not reported
Leak Source: Tank
Operator: Not reported
Water System: Not reported
Well Name: Not reported
Approx. Dist To Production Well (ft): 3344.1819139337594765239051362
Source of Cleanup Funding: Tank
Preliminary Site Assessment Workplan Submitted: 11/14/2001
Preliminary Site Assessment Began: 7/11/2002
Pollution Characterization Began: 8/28/2003

HARRY'S AIRPORT GARAGE (Continued) **S103891278**

Remediation Plan Submitted:	Not reported
Remedial Action Underway:	Not reported
Post Remedial Action Monitoring Began:	Not reported
Enforcement Action Date:	Not reported
Historical Max MTBE Date:	7/11/2002
Hist Max MTBE Conc in Groundwater:	159
Hist Max MTBE Conc in Soil:	11.2
Significant Interim Remedial Action Taken:	Not reported
GW Qualifier:	=
Soil Qualifier:	=
Organization:	Not reported
Owner Contact:	Not reported
Responsible Party:	MR. HARRY ACQUARELLI
RP Address:	6632 W. 87TH ST.
Program:	LUST
Lat/Long:	33.9529482 / -1
Local Agency Staff:	Not reported
Beneficial Use:	Not reported
Priority:	Not reported
Cleanup Fund Id:	Not reported
Suspended:	Not reported
Assigned Name:	Not reported
Summary:	Not reported

---

37 **HOMAYOUN AGHAEI** **CA HAZNET** **S112871898**
9131 AVIATION BLVD **N/A**
INGLEWOOD, CA 90301

HAZNET:

envid:	S112871898
Year:	1999
GEPAID:	CAC001175544
Contact:	HOMAYOUN AGHAEI
Telephone:	3106492277
Mailing Name:	Not reported
Mailing Address:	9131 AVIATION BLVD
Mailing City,St,Zip:	INGLEWOOD, CA 903010000
Gen County:	Not reported
TSD EPA ID:	CAD982484933
TSD County:	Not reported
Waste Category:	Other empty containers 30 gallons or more
Disposal Method:	Recycler
Tons:	15.5000
Facility County:	Los Angeles

envid:	S112871898
Year:	1999
GEPAID:	CAC001175544
Contact:	HOMAYOUN AGHAEI
Telephone:	3106492277
Mailing Name:	Not reported
Mailing Address:	9131 AVIATION BLVD
Mailing City,St,Zip:	INGLEWOOD, CA 903010000
Gen County:	Not reported
TSD EPA ID:	CAT080013352
TSD County:	Not reported
Waste Category:	Tank bottom waste
Disposal Method:	Recycler

HOMAYOUN AGHAEI (Continued) **S112871898**

Tons:	2.9190
Facility County:	Los Angeles

---

37 **HARRYS AIRPORT GARAGE** **CA HIST UST** **U001563802**
9131 AVIATION BLVD **N/A**
INGLEWOOD, CA 90301

HIST UST:

Region:	STATE
Facility ID:	00000003084
Facility Type:	Other
Other Type:	Not reported
Contact Name:	HOMEI AGAHEI
Telephone:	2136703214
Owner Name:	HARRY J ACQUARELLI
Owner Address:	6632 W. 87TH STREET
Owner City,St,Zip:	LOS ANGELES, CA 90045
Total Tanks:	0006
Tank Num:	001
Container Num:	1
Year Installed:	Not reported
Tank Capacity:	00010000
Tank Used for:	PRODUCT
Type of Fuel:	REGULAR
Container Construction Thickness:	Not reported
Leak Detection:	Sensor Instrument
Tank Num:	002
Container Num:	2
Year Installed:	Not reported
Tank Capacity:	00002500
Tank Used for:	PRODUCT
Type of Fuel:	REGULAR
Container Construction Thickness:	Not reported
Leak Detection:	Sensor Instrument
Tank Num:	003
Container Num:	3
Year Installed:	Not reported
Tank Capacity:	00002500
Tank Used for:	PRODUCT
Type of Fuel:	REGULAR
Container Construction Thickness:	Not reported
Leak Detection:	Sensor Instrument
Tank Num:	004
Container Num:	4
Year Installed:	Not reported
Tank Capacity:	00005000
Tank Used for:	PRODUCT
Type of Fuel:	UNLEADED
Container Construction Thickness:	Not reported
Leak Detection:	Sensor Instrument
Tank Num:	005
Container Num:	5
Year Installed:	Not reported

HARRYS AIRPORT GARAGE (Continued) **U001563802**

Tank Capacity: 00010000
Tank Used for: PRODUCT
Type of Fuel: DIESEL
Container Construction Thickness: Not reported
Leak Detection: None

Tank Num: 006
Container Num: 6
Year Installed: Not reported
Tank Capacity: 00000200
Tank Used for: WASTE
Type of Fuel: WASTE OIL
Container Construction Thickness: Not reported
Leak Detection: None

---

37 **EDR US Hist Auto Stat** **1015673025**
9131 AVIATION BLVD **N/A**
INGLEWOOD, CA 90301

EDR Historical Auto Stations:
Name: PAINLESS SMOG & LUBE INC
Year: 2001
Address: 9131 AVIATION BLVD

Name: PAINLESS SMOG & LUBE INC
Year: 2002
Address: 9131 AVIATION BLVD

Name: PAINLESS SMOG & LUBE
Year: 2003
Address: 9131 AVIATION BLVD

Name: PAINLESS SMOG & LUBE
Year: 2004
Address: 9131 AVIATION BLVD

Name: AIR PORT GENERAL AUTO
Year: 2005
Address: 9131 AVIATION BLVD

Name: HARRYS AIRPORT GAS STATION
Year: 2007
Address: 9131 AVIATION BLVD

Name: RAMIREZ AUTO SERVICE
Year: 2008
Address: 9131 AVIATION BLVD

MAP FINDINGS

Map ID
Direction
Distance
Distance (ft.) Site | Database(s) | EDR ID Number | EPA ID Number

37 **BODYCOTE HINDERLITER** **CA SLIC** **S104404753**
9121 AVIATION **N/A**
INGLEWOOD, CA 90304

SLIC REG 4:
Region: 4
Facility Status: Site Assessment
SLIC: 0205B
Substance: VOCs
Staff: AH

---

37 **COLLINS TRUST** **CA RGA LUST** **S114604844**
9121 AVIATION BLVD **N/A**
INGLEWOOD, CA

RGA LUST:

2012	COLLINS TRUST	9121 AVIATION BLVD
2011	COLLINS TRUST	9121 AVIATION BLVD
2010	COLLINS TRUST	9121 AVIATION BLVD
2009	COLLINS TRUST	9121 AVIATION BLVD
2008	COLLINS TRUST	9121 AVIATION BLVD
2007	COLLINS TRUST	9121 AVIATION BLVD
2006	COLLINS TRUST	9121 AVIATION BLVD
2005	COLLINS TRUST	9121 AVIATION BLVD
2003	COLLINS TRUST	9121 AVIATION BLVD
2002	COLLINS TRUST	9121 AVIATION BLVD
2001	COLLINS TRUST	9121 AVIATION BLVD

---

37 **9007 TO 9121 AVIATION BLVD INGLEWOOD CA** **RCRA-SQG** **1004677401**
9007 AVIATION BLVD **CAR000096750**
INGLEWOOD, CA 90301

RCRA-SQG:
Date form received by agency: 11/07/2003
Facility name: 9007 TO 9121 AVIATION BLVD INGLEWOOD CA
Facility address: 9007 AVIATION BLVD
INGLEWOOD, CA 90301
EPA ID: CAR000096750
Mailing address: 3626 LONG BEACH BLVD
ORANGE, CA 90807
Contact: JEFF A BERGER
Contact address: 3626 LONG BEACH BLVD
ORANGE, CA 90807
Contact country: US
Contact telephone: 562-492-9883
Contact email: Not reported
EPA Region: 09
Classification: Small Small Quantity Generator
Description: Handler: generates more than 100 and less than 1000 kg of hazardous waste during any calendar month and accumulates less than 6000 kg of hazardous waste at any time; or generates 100 kg or less of hazardous waste during any calendar month, and accumulates more than 1000 kg of hazardous waste at any time

Owner/Operator Summary:
Owner/operator name: THOMAS DEAN
Owner/operator address: Not reported
Not reported

9007 TO 9121 AVIATION BLVD INGLEWOOD CA (Continued) **1004677401**

Owner/operator country: Not reported
Owner/operator telephone: Not reported
Legal status: Private
Owner/Operator Type: Owner
Owner/Op start date: 08/25/2003
Owner/Op end date: Not reported

Owner/operator name: THOMAS DEAN
Owner/operator address: Not reported
Not reported
Owner/operator country: Not reported
Owner/operator telephone: Not reported
Legal status: Private
Owner/Operator Type: Operator
Owner/Op start date: 08/25/2003
Owner/Op end date: Not reported

Handler Activities Summary:
U.S. importer of hazardous waste: No
Mixed waste (haz. and radioactive): No
Recycler of hazardous waste: No
Transporter of hazardous waste: No
Treater, storer or disposer of HW: No
Underground injection activity: No
On-site burner exemption: No
Furnace exemption: No
Used oil fuel burner: No
Used oil processor: No
User oil refiner: No
Used oil fuel marketer to burner: No
Used oil Specification marketer: No
Used oil transfer facility: No
Used oil transporter: No

. Waste code: D039
. Waste name: TETRACHLOROETHYLENE

. Waste code: D040
. Waste name: TRICHLORETHYLENE

Historical Generators:
Date form received by agency: 05/15/2001
Site name: UNION BANK OF CA EXECUTOR OF J COLLINS E
Classification: Small Quantity Generator

. Waste code: D000
. Waste name: Not Defined

. Waste code: D039
. Waste name: TETRACHLOROETHYLENE

. Waste code: D040
. Waste name: TRICHLORETHYLENE

Violation Status: No violations found

37 **AVIATION INGLEWOOD LLC/TOM DEAN** **CA HAZNET** **S113175847**
9121 AVIATION BLVD **N/A**
INGLEWOOD, CA 90301

HAZNET:
envid: S113175847
Year: 2003
GEPAID: CAR000096750
Contact: JEFF BERGER
Telephone: 5624929883
Mailing Name: Not reported
Mailing Address: 3626 LONG BEACH BLVD
Mailing City,St,Zip: ORANGE, CA 90807
Gen County: Not reported
TSD EPA ID: CAD097030993
TSD County: Not reported
Waste Category: Aqueous solution with total organic residues less than 10 percent
Disposal Method: Recycler
Tons: 2.81
Facility County: Los Angeles

envid: S113175847
Year: 2003
GEPAID: CAR000096750
Contact: JEFF BERGER
Telephone: 5624929883
Mailing Name: Not reported
Mailing Address: 3626 LONG BEACH BLVD
Mailing City,St,Zip: ORANGE, CA 90807
Gen County: Not reported
TSD EPA ID: CAD097030993
TSD County: Not reported
Waste Category: Aqueous solution with total organic residues less than 10 percent
Disposal Method: Not reported
Tons: 2.05
Facility County: Los Angeles

envid: S113175847
Year: 2002
GEPAID: CAR000096750
Contact: JEFF BERGER
Telephone: 5624929883
Mailing Name: Not reported
Mailing Address: 3626 LONG BEACH BLVD
Mailing City,St,Zip: ORANGE, CA 90807
Gen County: Not reported
TSD EPA ID: CAT000646117
TSD County: Not reported
Waste Category: Aqueous solution with total organic residues less than 10 percent
Disposal Method: Disposal, Other
Tons: 10.87
Facility County: Los Angeles

envid: S113175847
Year: 2002
GEPAID: CAR000096750
Contact: JEFF BERGER
Telephone: 5624929883
Mailing Name: Not reported

AVIATION INGLEWOOD LLC/TOM DEAN (Continued) **S113175847**

Mailing Address: 3626 LONG BEACH BLVD
Mailing City,St,Zip: ORANGE, CA 90807
Gen County: Not reported
TSD EPA ID: CAD097030993
TSD County: Not reported
Waste Category: Aqueous solution with total organic residues less than 10 percent
Disposal Method: Recycler
Tons: 4.23
Facility County: Los Angeles

envid: S113175847
Year: 2001
GEPAID: CAR000096750
Contact: JEFF BERGER
Telephone: 5624929883
Mailing Name: Not reported
Mailing Address: 3626 LONG BEACH BLVD
Mailing City,St,Zip: ORANGE, CA 90807
Gen County: Not reported
TSD EPA ID: CAT080013352
TSD County: Not reported
Waste Category: Aqueous solution with total organic residues less than 10 percent
Disposal Method: Recycler
Tons: 8.79
Facility County: Los Angeles

Click this hyperlink while viewing on your computer to access additional CA_HAZNET: detail in the EDR Site Report.

---

37 **COLLINS TURST** **CA RGA LUST** **S114604847**
9121 AVIATION BLVD **N/A**
INGLEWOOD, CA

RGA LUST:
2000 COLLINS TURST 9121 AVIATION BLVD

---

37 **COLLINS TRUST** **CA LUST** **S102428214**
9121 AVIATION BLVD **CA ENF** **N/A**
INGLEWOOD, CA 90301

LUST:
Region: STATE
Global Id: T0603705393
Latitude: 33.953192
Longitude: -118.377519
Case Type: LUST Cleanup Site
Status: Completed - Case Closed
Status Date: 01/28/1997
Lead Agency: LOS ANGELES COUNTY
Case Worker: JOA
Local Agency: LOS ANGELES COUNTY
RB Case Number: R-23232
LOC Case Number: Not reported

MAP FINDINGS

Map ID
Direction
Distance
Distance (ft.) Site | Database(s) | EDR ID Number | EPA ID Number

COLLINS TRUST (Continued) **S102428214**

File Location: Not reported
Potential Media Affect: Soil
Potential Contaminants of Concern: Other Solvent or Non-Petroleum Hydrocarbon
Site History: Not reported

Click here to access the California GeoTracker records for this facility:

Contact:
Global Id: T0603705393
Contact Type: Local Agency Caseworker
Contact Name: JOHN AWUJO
Organization Name: LOS ANGELES COUNTY
Address: 900 S FREMONT AVE
City: ALHAMBRA
Email: jawujo@dpw.lacounty.gov
Phone Number: 6264583507

Global Id: T0603705393
Contact Type: Regional Board Caseworker
Contact Name: YUE RONG
Organization Name: LOS ANGELES RWQCB (REGION 4)
Address: 320 W. 4TH ST., SUITE 200
City: Los Angeles
Email: yrong@waterboards.ca.gov
Phone Number: Not reported

Status History:
Global Id: T0603705393
Status: Completed - Case Closed
Status Date: 01/28/1997

Global Id: T0603705393
Status: Open - Case Begin Date
Status Date: 05/16/1996

Global Id: T0603705393
Status: Open - Site Assessment
Status Date: 05/16/1996

Regulatory Activities:
Global Id: T0603705393
Action Type: Other
Date: 05/16/1996
Action: Leak Discovery

Global Id: T0603705393
Action Type: Other
Date: 05/16/1996
Action: Leak Stopped

Global Id: T0603705393
Action Type: Other
Date: 05/16/1996
Action: Leak Reported

COLLINS TRUST (Continued) **S102428214**

LUST REG 4:

Region:	4	
Regional Board:	04	
County:	Los Angeles	
Facility Id:	R-23232	
Status:	Case Closed	
Substance:	Hydrocarbons	
Substance Quantity:	Not reported	
Local Case No:	Not reported	
Case Type:	Soil	
Abatement Method Used at the Site:		Excavate and Dispose
Global ID:	T0603705393	
W Global ID:	Not reported	
Staff:	UNK	
Local Agency:	19000	
Cross Street:	ARBOR VITAE	
Enforcement Type:	Not reported	
Date Leak Discovered:	5/16/1996	
Date Leak First Reported:		5/16/1996
Date Leak Record Entered:	6/14/1996	
Date Confirmation Began:	Not reported	
Date Leak Stopped:	5/16/1996	
Date Case Last Changed on Database:		1/28/1997
Date the Case was Closed:		1/28/1997
How Leak Discovered:	Tank Closure	
How Leak Stopped:	Not reported	
Cause of Leak:	UNK	
Leak Source:	UNK	
Operator:	AKA RV SUPPLIES	
Water System:	Not reported	
Well Name:	Not reported	
Approx. Dist To Production Well (ft):		3351.5100472834445617894046753
Source of Cleanup Funding:		UNK
Preliminary Site Assessment Workplan Submitted:		Not reported
Preliminary Site Assessment Began:		5/16/1996
Pollution Characterization Began:		Not reported
Remediation Plan Submitted:		Not reported
Remedial Action Underway:		Not reported
Post Remedial Action Monitoring Began:		Not reported
Enforcement Action Date:		Not reported
Historical Max MTBE Date:		Not reported
Hist Max MTBE Conc in Groundwater:		Not reported
Hist Max MTBE Conc in Soil:		0
Significant Interim Remedial Action Taken:		Not reported
GW Qualifier:	Not reported	
Soil Qualifier:	ND	
Organization:	Not reported	
Owner Contact:	Not reported	
Responsible Party:	UNION BANK OF CALIFORNIA	
RP Address:	P.O. BOX 926, LA PUENTE, CA 91747-0926	
Program:	LUST	
Lat/Long:	33.9530102 / -1	
Local Agency Staff:	Not reported	
Beneficial Use:	Not reported	
Priority:	Not reported	
Cleanup Fund Id:	Not reported	
Suspended:	Not reported	

COLLINS TRUST (Continued) **S102428214**

Assigned Name:	Not reported
Summary:	Not reported

ENF:

Region:	4
Facility Id:	211698
Agency Name:	Bodycote Hinderliter
Place Type:	Facility
Place Subtype:	Not reported
Facility Type:	All other facilities
Agency Type:	Privately-Owned Business
# Of Agencies:	1
Place Latitude:	Not reported
Place Longitude:	Not reported
SIC Code 1:	Not reported
SIC Desc 1:	Not reported
SIC Code 2:	Not reported
SIC Desc 2:	Not reported
SIC Code 3:	Not reported
SIC Desc 3:	Not reported
NAICS Code 1:	Not reported
NAICS Desc 1:	Not reported
NAICS Code 2:	Not reported
NAICS Desc 2:	Not reported
NAICS Code 3:	Not reported
NAICS Desc 3:	Not reported
# Of Places:	1
Source Of Facility:	Reg Meas
Design Flow:	Not reported
Threat To Water Quality:	Not reported
Complexity:	Not reported
Pretreatment:	Not reported
Facility Waste Type:	Not reported
Facility Waste Type 2:	Not reported
Facility Waste Type 3:	Not reported
Facility Waste Type 4:	Not reported
Program:	SLIC
Program Category1:	TANKS
Program Category2:	TANKS
# Of Programs:	1
WDID:	4SLIC205B
Reg Measure Id:	167538
Reg Measure Type:	Unregulated
Region:	4
Order #:	Not reported
Npdes# CA#:	Not reported
Major-Minor:	Not reported
Npdes Type:	Not reported
Reclamation:	Not reported
Dredge Fill Fee:	Not reported
301H:	Not reported
Application Fee Amt Received:	Not reported
Status:	Never Active
Status Date:	02/20/2013
Effective Date:	Not reported
Expiration/Review Date:	Not reported
Termination Date:	Not reported

COLLINS TRUST (Continued) **S102428214**

WDR Review - Amend:	Not reported
WDR Review - Revise/Renew:	Not reported
WDR Review - Rescind:	Not reported
WDR Review - No Action Required:	Not reported
WDR Review - Pending:	Not reported
WDR Review - Planned:	Not reported
Status Enrollee:	N
Individual/General:	I
Fee Code:	Not reported
Direction/Voice:	Passive
Enforcement Id(EID):	230517
Region:	4
Order / Resolution Number:	NOV
Enforcement Action Type:	Notice of Violation
Effective Date:	08/25/2000
Adoption/Issuance Date:	Not reported
Achieve Date:	8/31/2000
Termination Date:	08/31/2000
ACL Issuance Date:	Not reported
EPL Issuance Date:	Not reported
Status:	Historical
Title:	Enforcement - 4SLIC205B
Description:	Notice of Violation sent 8/25/00 for failure to comply with time schedule in CAO No. 99-101.
Program:	SLIC
Latest Milestone Completion Date:	Not reported
# Of Programs1:	1
Total Assessment Amount:	0.00
Initial Assessed Amount:	0.00
Liability $ Amount:	0.00
Project $ Amount:	0.00
Liability $ Paid:	0.00
Project $ Completed:	0.00
Total $ Paid/Completed Amount:	0.00
Region:	4
Facility Id:	211698
Agency Name:	Bodycote Hinderliter
Place Type:	Facility
Place Subtype:	Not reported
Facility Type:	All other facilities
Agency Type:	Privately-Owned Business
# Of Agencies:	1
Place Latitude:	Not reported
Place Longitude:	Not reported
SIC Code 1:	Not reported
SIC Desc 1:	Not reported
SIC Code 2:	Not reported
SIC Desc 2:	Not reported
SIC Code 3:	Not reported
SIC Desc 3:	Not reported
NAICS Code 1:	Not reported
NAICS Desc 1:	Not reported
NAICS Code 2:	Not reported
NAICS Desc 2:	Not reported
NAICS Code 3:	Not reported
NAICS Desc 3:	Not reported

COLLINS TRUST (Continued) **S102428214**

# Of Places:	1
Source Of Facility:	Reg Meas
Design Flow:	Not reported
Threat To Water Quality:	Not reported
Complexity:	Not reported
Pretreatment:	Not reported
Facility Waste Type:	Not reported
Facility Waste Type 2:	Not reported
Facility Waste Type 3:	Not reported
Facility Waste Type 4:	Not reported
Program:	SLIC
Program Category1:	TANKS
Program Category2:	TANKS
# Of Programs:	1
WDID:	4SLIC205B
Reg Measure Id:	167538
Reg Measure Type:	Unregulated
Region:	4
Order #:	Not reported
Npdes# CA#:	Not reported
Major-Minor:	Not reported
Npdes Type:	Not reported
Reclamation:	Not reported
Dredge Fill Fee:	Not reported
301H:	Not reported
Application Fee Amt Received:	Not reported
Status:	Never Active
Status Date:	02/20/2013
Effective Date:	Not reported
Expiration/Review Date:	Not reported
Termination Date:	Not reported
WDR Review - Amend:	Not reported
WDR Review - Revise/Renew:	Not reported
WDR Review - Rescind:	Not reported
WDR Review - No Action Required:	Not reported
WDR Review - Pending:	Not reported
WDR Review - Planned:	Not reported
Status Enrollee:	N
Individual/General:	I
Fee Code:	Not reported
Direction/Voice:	Passive
Enforcement Id(EID):	230412
Region:	4
Order / Resolution Number:	SEL
Enforcement Action Type:	Staff Enforcement Letter
Effective Date:	08/25/2000
Adoption/Issuance Date:	Not reported
Achieve Date:	8/31/2000
Termination Date:	08/25/2000
ACL Issuance Date:	Not reported
EPL Issuance Date:	Not reported
Status:	Historical
Title:	Enforcement - 4SLIC205B
Description:	Notice of Noncompliance sent 8/25/00 for failure to comply with time schedule contained in amended CAO No. 99-005 issued 10/27/99 to the Estate of Joseph Collins.
Program:	SLIC

COLLINS TRUST (Continued) **S102428214**

Latest Milestone Completion Date:	Not reported
# Of Programs1:	1
Total Assessment Amount:	0.00
Initial Assessed Amount:	0.00
Liability $ Amount:	0.00
Project $ Amount:	0.00
Liability $ Paid:	0.00
Project $ Completed:	0.00
Total $ Paid/Completed Amount:	0.00
Region:	4
Facility Id:	211698
Agency Name:	Bodycote Hinderliter
Place Type:	Facility
Place Subtype:	Not reported
Facility Type:	All other facilities
Agency Type:	Privately-Owned Business
# Of Agencies:	1
Place Latitude:	Not reported
Place Longitude:	Not reported
SIC Code 1:	Not reported
SIC Desc 1:	Not reported
SIC Code 2:	Not reported
SIC Desc 2:	Not reported
SIC Code 3:	Not reported
SIC Desc 3:	Not reported
NAICS Code 1:	Not reported
NAICS Desc 1:	Not reported
NAICS Code 2:	Not reported
NAICS Desc 2:	Not reported
NAICS Code 3:	Not reported
NAICS Desc 3:	Not reported
# Of Places:	1
Source Of Facility:	Reg Meas
Design Flow:	Not reported
Threat To Water Quality:	Not reported
Complexity:	Not reported
Pretreatment:	Not reported
Facility Waste Type:	Not reported
Facility Waste Type 2:	Not reported
Facility Waste Type 3:	Not reported
Facility Waste Type 4:	Not reported
Program:	SLIC
Program Category1:	TANKS
Program Category2:	TANKS
# Of Programs:	1
WDID:	4SLIC205B
Reg Measure Id:	167538
Reg Measure Type:	Unregulated
Region:	4
Order #:	Not reported
Npdes# CA#:	Not reported
Major-Minor:	Not reported
Npdes Type:	Not reported
Reclamation:	Not reported
Dredge Fill Fee:	Not reported
301H:	Not reported

MAP FINDINGS

Map ID
Direction
Distance
Distance (ft.) Site | Database(s) | EDR ID Number | EPA ID Number

COLLINS TRUST (Continued) **S102428214**

Application Fee Amt Received:	Not reported
Status:	Never Active
Status Date:	02/20/2013
Effective Date:	Not reported
Expiration/Review Date:	Not reported
Termination Date:	Not reported
WDR Review - Amend:	Not reported
WDR Review - Revise/Renew:	Not reported
WDR Review - Rescind:	Not reported
WDR Review - No Action Required:	Not reported
WDR Review - Pending:	Not reported
WDR Review - Planned:	Not reported
Status Enrollee:	N
Individual/General:	I
Fee Code:	Not reported
Direction/Voice:	Passive
Enforcement Id(EID):	229335
Region:	4
Order / Resolution Number:	R4-1999-0101
Enforcement Action Type:	Clean-up and Abatement Order
Effective Date:	10/27/1999
Adoption/Issuance Date:	Not reported
Achieve Date:	Not reported
Termination Date:	10/27/1999
ACL Issuance Date:	Not reported
EPL Issuance Date:	Not reported
Status:	Historical
Title:	Enforcement - 4SLIC205B
Description:	CAO No. 99-101 issued 10/27/99 to Bodycote Hinderliter contains a time schedule for the assessment & cleanup of soil & groundwater contamination at 9107, 9117 & 9121 Aviation Blvd..
Program:	SLIC
Latest Milestone Completion Date:	Not reported
# Of Programs1:	1
Total Assessment Amount:	0.00
Initial Assessed Amount:	0.00
Liability $ Amount:	0.00
Project $ Amount:	0.00
Liability $ Paid:	0.00
Project $ Completed:	0.00
Total $ Paid/Completed Amount:	0.00
Region:	4
Facility Id:	211698
Agency Name:	Bodycote Hinderliter
Place Type:	Facility
Place Subtype:	Not reported
Facility Type:	All other facilities
Agency Type:	Privately-Owned Business
# Of Agencies:	1
Place Latitude:	Not reported
Place Longitude:	Not reported
SIC Code 1:	Not reported
SIC Desc 1:	Not reported
SIC Code 2:	Not reported
SIC Desc 2:	Not reported

COLLINS TRUST (Continued) **S102428214**

SIC Code 3:	Not reported
SIC Desc 3:	Not reported
NAICS Code 1:	Not reported
NAICS Desc 1:	Not reported
NAICS Code 2:	Not reported
NAICS Desc 2:	Not reported
NAICS Code 3:	Not reported
NAICS Desc 3:	Not reported
# Of Places:	1
Source Of Facility:	Reg Meas
Design Flow:	Not reported
Threat To Water Quality:	Not reported
Complexity:	Not reported
Pretreatment:	Not reported
Facility Waste Type:	Not reported
Facility Waste Type 2:	Not reported
Facility Waste Type 3:	Not reported
Facility Waste Type 4:	Not reported
Program:	SLIC
Program Category1:	TANKS
Program Category2:	TANKS
# Of Programs:	1
WDID:	4SLIC205B
Reg Measure Id:	167538
Reg Measure Type:	Unregulated
Region:	4
Order #:	Not reported
Npdes# CA#:	Not reported
Major-Minor:	Not reported
Npdes Type:	Not reported
Reclamation:	Not reported
Dredge Fill Fee:	Not reported
301H:	Not reported
Application Fee Amt Received:	Not reported
Status:	Never Active
Status Date:	02/20/2013
Effective Date:	Not reported
Expiration/Review Date:	Not reported
Termination Date:	Not reported
WDR Review - Amend:	Not reported
WDR Review - Revise/Renew:	Not reported
WDR Review - Rescind:	Not reported
WDR Review - No Action Required:	Not reported
WDR Review - Pending:	Not reported
WDR Review - Planned:	Not reported
Status Enrollee:	N
Individual/General:	I
Fee Code:	Not reported
Direction/Voice:	Passive
Enforcement Id(EID):	229334
Region:	4
Order / Resolution Number:	R4-1999-0005
Enforcement Action Type:	Clean-up and Abatement Order
Effective Date:	10/27/1999
Adoption/Issuance Date:	Not reported
Achieve Date:	Not reported
Termination Date:	10/27/1999

MAP FINDINGS

Map ID
Direction
Distance
Distance (ft.) Site | Database(s) | EDR ID Number | EPA ID Number

COLLINS TRUST (Continued) **S102428214**

ACL Issuance Date:	Not reported
EPL Issuance Date:	Not reported
Status:	Withdrawn
Title:	Amended CAO No. 99-005 issued 10/27/99 - 4SLIC205B
Description:	Amended CAO No. 99-005 issued 10/27/99 to the Estate of Joseph Collins contains a time schedule for the assessment & cleanup of soil & groundwater contamination at 9007-9121 Aviation Blvd..
Program:	SLIC
Latest Milestone Completion Date:	Not reported
# Of Programs1:	1
Total Assessment Amount:	0.00
Initial Assessed Amount:	0.00
Liability $ Amount:	0.00
Project $ Amount:	0.00
Liability $ Paid:	0.00
Project $ Completed:	0.00
Total $ Paid/Completed Amount:	0.00
Region:	4
Facility Id:	211698
Agency Name:	Bodycote Hinderliter
Place Type:	Facility
Place Subtype:	Not reported
Facility Type:	All other facilities
Agency Type:	Privately-Owned Business
# Of Agencies:	1
Place Latitude:	Not reported
Place Longitude:	Not reported
SIC Code 1:	Not reported
SIC Desc 1:	Not reported
SIC Code 2:	Not reported
SIC Desc 2:	Not reported
SIC Code 3:	Not reported
SIC Desc 3:	Not reported
NAICS Code 1:	Not reported
NAICS Desc 1:	Not reported
NAICS Code 2:	Not reported
NAICS Desc 2:	Not reported
NAICS Code 3:	Not reported
NAICS Desc 3:	Not reported
# Of Places:	1
Source Of Facility:	Reg Meas
Design Flow:	Not reported
Threat To Water Quality:	Not reported
Complexity:	Not reported
Pretreatment:	Not reported
Facility Waste Type:	Not reported
Facility Waste Type 2:	Not reported
Facility Waste Type 3:	Not reported
Facility Waste Type 4:	Not reported
Program:	SLIC
Program Category1:	TANKS
Program Category2:	TANKS
# Of Programs:	1
WDID:	4SLIC205B
Reg Measure Id:	167538

COLLINS TRUST (Continued) **S102428214**

Reg Measure Type:	Unregulated
Region:	4
Order #:	Not reported
Npdes# CA#:	Not reported
Major-Minor:	Not reported
Npdes Type:	Not reported
Reclamation:	Not reported
Dredge Fill Fee:	Not reported
301H:	Not reported
Application Fee Amt Received:	Not reported
Status:	Never Active
Status Date:	02/20/2013
Effective Date:	Not reported
Expiration/Review Date:	Not reported
Termination Date:	Not reported
WDR Review - Amend:	Not reported
WDR Review - Revise/Renew:	Not reported
WDR Review - Rescind:	Not reported
WDR Review - No Action Required:	Not reported
WDR Review - Pending:	Not reported
WDR Review - Planned:	Not reported
Status Enrollee:	N
Individual/General:	I
Fee Code:	Not reported
Direction/Voice:	Passive
Enforcement Id(EID):	229239
Region:	4
Order / Resolution Number:	R4-1999-0005
Enforcement Action Type:	Clean-up and Abatement Order
Effective Date:	06/17/1999
Adoption/Issuance Date:	Not reported
Achieve Date:	Not reported
Termination Date:	Not reported
ACL Issuance Date:	Not reported
EPL Issuance Date:	Not reported
Status:	Historical
Title:	CAO No. 99-005 - 4SLIC205B
Description:	CAO No. 99-005 issued 6/17/99 contains a time schedule for the assessment & cleanup of soil & groundwater contamination at 9007-9121 Aviation Blvd..
Program:	SLIC
Latest Milestone Completion Date:	Not reported
# Of Programs1:	1
Total Assessment Amount:	0.00
Initial Assessed Amount:	0.00
Liability $ Amount:	0.00
Project $ Amount:	0.00
Liability $ Paid:	0.00
Project $ Completed:	0.00
Total $ Paid/Completed Amount:	0.00

37 **COLLING TRUST PROPERTY** **CA LUST** **S102428212**
9117 AVIATION BLVD **N/A**
INGLEWOOD, CA 90301

LUST:

Region:	STATE
Global Id:	T0603705392
Latitude:	33.9532745647437
Longitude:	-118.377342224121
Case Type:	LUST Cleanup Site
Status:	Completed - Case Closed
Status Date:	02/15/2011
Lead Agency:	LOS ANGELES RWQCB (REGION 4)
Case Worker:	DMB
Local Agency:	LOS ANGELES COUNTY
RB Case Number:	R-23231
LOC Case Number:	017720-023231
File Location:	Regional Board
Potential Media Affect:	Aquifer used for drinking water supply
Potential Contaminants of Concern:	Other Solvent or Non-Petroleum Hydrocarbon, Waste Oil / Motor / Hydraulic / Lubricating
Site History:	Not reported

Click here to access the California GeoTracker records for this facility:

Contact:

Global Id:	T0603705392
Contact Type:	Regional Board Caseworker
Contact Name:	DAVID M. BJOSTAD
Organization Name:	LOS ANGELES RWQCB (REGION 4)
Address:	320 W. 4th Street, Suite 200
City:	Los Angeles
Email:	dbjostad@waterboards.ca.gov
Phone Number:	Not reported

Global Id:	T0603705392
Contact Type:	Local Agency Caseworker
Contact Name:	PHILLIP GHARIBIANS-TABRIZI
Organization Name:	LOS ANGELES COUNTY
Address:	900 S. FREMONT AVE.
City:	ALHAMBRA
Email:	pgharibians@dpw.lacounty.gov
Phone Number:	Not reported

Status History:

Global Id:	T0603705392
Status:	Open - Site Assessment
Status Date:	06/11/2009

Global Id:	T0603705392
Status:	Completed - Case Closed
Status Date:	02/15/2011

Global Id:	T0603705392
Status:	Open - Case Begin Date
Status Date:	05/16/1993

Global Id:	T0603705392
Status:	Open - Inactive

COLLING TRUST PROPERTY (Continued) **S102428212**

Status Date: 06/26/1996

Global Id: T0603705392
Status: Open - Referred
Status Date: 04/29/2009

Global Id: T0603705392
Status: Open - Site Assessment
Status Date: 05/16/1996

Regulatory Activities:
Global Id: T0603705392
Action Type: Other
Date: 05/16/1993
Action: Leak Discovery

Global Id: T0603705392
Action Type: REMEDIATION
Date: 12/27/1995
Action: Excavation

Global Id: T0603705392
Action Type: ENFORCEMENT
Date: 02/15/2011
Action: Closure/No Further Action Letter

Global Id: T0603705392
Action Type: Other
Date: 12/26/1995
Action: Leak Stopped

Global Id: T0603705392
Action Type: Other
Date: 05/16/1996
Action: Leak Reported

Global Id: T0603705392
Action Type: ENFORCEMENT
Date: 06/11/2009
Action: Staff Letter

Global Id: T0603705392
Action Type: RESPONSE
Date: 07/10/2009
Action: Other Report / Document

LUST REG 4:
Region: 4
Regional Board: 04
County: Los Angeles
Facility Id: R-23231
Status: Preliminary site assessment workplan submitted
Substance: Hydrocarbons
Substance Quantity: Not reported
Local Case No: Not reported

MAP FINDINGS

Map ID
Direction
Distance
Distance (ft.) Site | Database(s) | EDR ID Number | EPA ID Number

COLLING TRUST PROPERTY (Continued) **S102428212**

Case Type: Soil
Abatement Method Used at the Site: OT
Global ID: T0603705392
W Global ID: Not reported
Staff: UNK
Local Agency: 19000
Cross Street: ARBOR
Enforcement Type: Not reported
Date Leak Discovered: 5/16/1993
Date Leak First Reported: 5/16/1996
Date Leak Record Entered: 6/14/1996
Date Confirmation Began: Not reported
Date Leak Stopped: 12/26/1995
Date Case Last Changed on Database: 5/16/1996
Date the Case was Closed: Not reported
How Leak Discovered: Tank Closure
How Leak Stopped: Not reported
Cause of Leak: UNK
Leak Source: UNK
Operator: KERCHNER, STEVEN
Water System: Not reported
Well Name: Not reported
Approx. Dist To Production Well (ft): 3098.9893297584873258396736883
Source of Cleanup Funding: UNK
Preliminary Site Assessment Workplan Submitted: 5/16/1996
Preliminary Site Assessment Began: Not reported
Pollution Characterization Began: Not reported
Remediation Plan Submitted: Not reported
Remedial Action Underway: Not reported
Post Remedial Action Monitoring Began: Not reported
Enforcement Action Date: Not reported
Historical Max MTBE Date: Not reported
Hist Max MTBE Conc in Groundwater: Not reported
Hist Max MTBE Conc in Soil: Not reported
Significant Interim Remedial Action Taken: Not reported
GW Qualifier: Not reported
Soil Qualifier: Not reported
Organization: Not reported
Owner Contact: Not reported
Responsible Party: UNION BANK
RP Address: 445 S FIGUEROA ST. 3RD FL, LOS ANGELES CA 90071
Program: LUST
Lat/Long: 33.9544442 / -1
Local Agency Staff: Not reported
Beneficial Use: Not reported
Priority: Not reported
Cleanup Fund Id: Not reported
Suspended: Not reported
Assigned Name: Not reported
Summary: Not reported

37 **COLLING TRUST PROPERTY** CA RGA LUST S114604836
9117 AVIATION BLVD N/A
INGLEWOOD, CA

RGA LUST:

2008	COLLING TRUST PROPERTY	9117 AVIATION BLVD
2007	COLLING TRUST PROPERTY	9117 AVIATION BLVD
2006	COLLING TRUST PROPERTY	9117 AVIATION BLVD
2005	COLLING TRUST PROPERTY	9117 AVIATION BLVD
2003	COLLING TRUST PROPERTY	9117 AVIATION BLVD
2002	COLLING TRUST PROPERTY	9117 AVIATION BLVD
2001	COLLING TRUST PROPERTY	9117 AVIATION BLVD
2000	COLLING TRUST PROPERTY	9117 AVIATION BLVD
1998	COLLING TRUST PROPERTY	9117 AVIATION BLVD
1997	COLLING TRUST PROPERTY	9117 AVIATION BLVD
1996	COLLING TRUST PROPERTY	9117 AVIATION BLVD

37 **COLLINS TRUST PROPERTY FORMER** CA RGA LUST S114604842
9117-9121 AVIATION BLVD N/A
INGLEWOOD, CA

RGA LUST:

2012	COLLINS TRUST PROPERTY FORMER	9117-9121 AVIATION BLVD
2011	COLLINS TRUST PROPERTY FORMER	9117-9121 AVIATION BLVD

37 **COLLINS TRUST PROPERTY** CA RGA LUST S114604843
9117 AVIATION BLVD N/A
INGLEWOOD, CA

RGA LUST:

2010	COLLINS TRUST PROPERTY	9117 AVIATION BLVD
2009	COLLINS TRUST PROPERTY	9117 AVIATION BLVD

37 **UNION BANK TRUST REAL ESTATE DEPT** CA HAZNET S112852453
9107 AVIATION RD N/A
INGLEWOOD, CA 90301

HAZNET:

envid:	S112852453
Year:	1995
GEPAID:	CAC000913560
Contact:	UNION BANK TRUST REAL ESTATE
Telephone:	0000000000
Mailing Name:	Not reported
Mailing Address:	445 S FIGUEROA
Mailing City,St,Zip:	LOS ANGELES, CA 900710000
Gen County:	Not reported
TSD EPA ID:	CAD044429835
TSD County:	Not reported
Waste Category:	Contaminated soil from site clean-up
Disposal Method:	Recycler

MAP FINDINGS

Map ID
Direction
Distance
Distance (ft.) Site | Database(s) | EDR ID Number | EPA ID Number

UNION BANK TRUST REAL ESTATE DEPT (Continued) S112852453

Tons:	.9000
Facility County:	Los Angeles
envid:	S112852453
Year:	1995
GEPAID:	CAC000913560
Contact:	UNION BANK TRUST REAL ESTATE
Telephone:	0000000000
Mailing Name:	Not reported
Mailing Address:	445 S FIGUEROA
Mailing City,St,Zip:	LOS ANGELES, CA 900710000
Gen County:	Not reported
TSD EPA ID:	CAD044429835
TSD County:	Not reported
Waste Category:	Alkaline solution without metals pH >= 12.5
Disposal Method:	Recycler
Tons:	.6255
Facility County:	Los Angeles
envid:	S112852453
Year:	1995
GEPAID:	CAC000913560
Contact:	UNION BANK TRUST REAL ESTATE
Telephone:	0000000000
Mailing Name:	Not reported
Mailing Address:	445 S FIGUEROA
Mailing City,St,Zip:	LOS ANGELES, CA 900710000
Gen County:	Not reported
TSD EPA ID:	CAD981696420
TSD County:	Not reported
Waste Category:	Not reported
Disposal Method:	Transfer Station
Tons:	1.9807
Facility County:	Los Angeles
envid:	S112852453
Year:	1995
GEPAID:	CAC000913560
Contact:	UNION BANK TRUST REAL ESTATE
Telephone:	0000000000
Mailing Name:	Not reported
Mailing Address:	445 S FIGUEROA
Mailing City,St,Zip:	LOS ANGELES, CA 900710000
Gen County:	Not reported
TSD EPA ID:	CAD981696420
TSD County:	Not reported
Waste Category:	Oil/water separation sludge
Disposal Method:	Transfer Station
Tons:	.2085
Facility County:	Los Angeles
envid:	S112852453
Year:	1995
GEPAID:	CAC000913560
Contact:	UNION BANK TRUST REAL ESTATE
Telephone:	0000000000
Mailing Name:	Not reported

UNION BANK TRUST REAL ESTATE DEPT (Continued) **S112852453**

Mailing Address: 445 S FIGUEROA
Mailing City,St,Zip: LOS ANGELES, CA 900710000
Gen County: Not reported
TSD EPA ID: CAD044429835
TSD County: Not reported
Waste Category: Unspecified sludge waste
Disposal Method: Recycler
Tons: .2085
Facility County: Los Angeles

Click this hyperlink while viewing on your computer to access additional CA_HAZNET: detail in the EDR Site Report.

---

37 **FREIGHT FORWARDERS (FORMERLY)** **CA LUST** **S102061375**
9107 AVIATION BL S **CA SLIC** **N/A**
INGLEWOOD, CA 90301

LUST REG 4:
Region: 4
Regional Board: 04
County: Los Angeles
Facility Id: R-15997
Status: Case Closed
Substance: Gasoline
Substance Quantity: Not reported
Local Case No: Not reported
Case Type: Groundwater
Abatement Method Used at the Site: Not reported
Global ID: T0603793015
W Global ID: Not reported
Staff: JW
Local Agency: 19000
Cross Street: Not reported
Enforcement Type: CLOS
Date Leak Discovered: 10/23/1990
Date Leak First Reported: 11/24/1999
Date Leak Record Entered: Not reported
Date Confirmation Began: 11/24/1999
Date Leak Stopped: Not reported
Date Case Last Changed on Database: 11/24/1999
Date the Case was Closed: 1/22/2004
How Leak Discovered: OM
How Leak Stopped: Not reported
Cause of Leak: Not reported
Leak Source: Tank
Operator: Not reported
Water System: Not reported
Well Name: Not reported
Approx. Dist To Production Well (ft): 3490.179215002130361374918879 8
Source of Cleanup Funding: Tank
Preliminary Site Assessment Workplan Submitted: 3/25/2002
Preliminary Site Assessment Began: 4/22/2002
Pollution Characterization Began: Not reported
Remediation Plan Submitted: Not reported
Remedial Action Underway: Not reported
Post Remedial Action Monitoring Began: Not reported
Enforcement Action Date: Not reported
Historical Max MTBE Date: Not reported

FREIGHT FORWARDERS (FORMERLY) (Continued) **S102061375**

Hist Max MTBE Conc in Groundwater: Not reported
Hist Max MTBE Conc in Soil: Not reported
Significant Interim Remedial Action Taken: Not reported
GW Qualifier: Not reported
Soil Qualifier: Not reported
Organization: Not reported
Owner Contact: Not reported
Responsible Party: UNION BANK OF CA
RP Address: 500 S. MAIN ST., STE. #320, ORANGE, CA 92868
Program: SLIC
Lat/Long: 33.953798 / -1
Local Agency Staff: Not reported
Beneficial Use: Not reported
Priority: Not reported
Cleanup Fund Id: Not reported
Suspended: Not reported
Assigned Name: Not reported
Summary: ONGOING INVESTIGATION WITH CRWQCB (SITE CLEANUP UNIT)

SLIC:
Region: STATE
Facility Status: Completed - Case Closed
Status Date: 01/22/2004
Global Id: T0603793015
Lead Agency: LOS ANGELES RWQCB (REGION 4)
Lead Agency Case Number: Not reported
Latitude: 33.953798
Longitude: -118.377264
Case Type: Cleanup Program Site
Case Worker: JW
Local Agency: LOS ANGELES COUNTY
RB Case Number: R-15997
File Location: Not reported
Potential Media Affected: Aquifer used for drinking water supply
Potential Contaminants of Concern: Gasoline
Site History: Not reported

Click here to access the California GeoTracker records for this facility:

---

38 **LAX RESIDENTAL ACQUISITION DIVISION** **CA HAZNET** **S112954035**
5826 ARBOR VITAE ST **N/A**
LOS ANGELES, CA 90045

HAZNET:
envid: S112954035
Year: 2006
GEPAID: CAC002604497
Contact: KIT YEE/PROJ MGR
Telephone: 3104176100
Mailing Name: Not reported
Mailing Address: 5757 W CENTURY BLVD STE 102
Mailing City,St,Zip: LOS ANGELES, CA 90045
Gen County: Not reported
TSD EPA ID: CAD008252405
TSD County: Not reported
Waste Category: Off-specification, aged or surplus inorganics
Disposal Method: Storage, Bulking, And/Or Transfer Off Site--No Treatment/Reovery

LAX RESIDENTAL ACQUISITION DIVISION (Continued) **S112954035**

(H010-H129) Or (H131-H135)
Tons: 0.05
Facility County: Los Angeles

envid: S112954035
Year: 2006
GEPAID: CAC002604497
Contact: KIT YEE/PROJ MGR
Telephone: 3104176100
Mailing Name: Not reported
Mailing Address: 5757 W CENTURY BLVD STE 102
Mailing City,St,Zip: LOS ANGELES, CA 90045
Gen County: Not reported
TSD EPA ID: CAD008364432
TSD County: Not reported
Waste Category: Household waste
Disposal Method: Not reported
Tons: Not reported
Facility County: Los Angeles

envid: S112954035
Year: 2006
GEPAID: CAC002604497
Contact: KIT YEE/PROJ MGR
Telephone: 3104176100
Mailing Name: Not reported
Mailing Address: 5757 W CENTURY BLVD STE 102
Mailing City,St,Zip: LOS ANGELES, CA 90045
Gen County: Not reported
TSD EPA ID: CAD008364432
TSD County: Not reported
Waste Category: Household waste
Disposal Method: Fuel Blending Prior To Energy Recovery At Another Site
Tons: 0.12
Facility County: Los Angeles

envid: S112954035
Year: 2006
GEPAID: CAC002604497
Contact: KIT YEE/PROJ MGR
Telephone: 3104176100
Mailing Name: Not reported
Mailing Address: 5757 W CENTURY BLVD STE 102
Mailing City,St,Zip: LOS ANGELES, CA 90045
Gen County: Not reported
TSD EPA ID: NVT330010000
TSD County: Not reported
Waste Category: Other inorganic solid waste
Disposal Method: Landfill Or Surface Impoundment That Will Be Closed As Landfill(To Include On-Site Treatment And/Or Stabilization)
Tons: 1.68
Facility County: Los Angeles

envid: S112954035
Year: 2006
GEPAID: CAC002604497
Contact: KIT YEE/PROJ MGR

LAX RESIDENTAL ACQUISITION DIVISION (Continued) **S112954035**

Telephone: 3104176100
Mailing Name: Not reported
Mailing Address: 5757 W CENTURY BLVD STE 102
Mailing City,St,Zip: LOS ANGELES, CA 90045
Gen County: Not reported
TSD EPA ID: CAT080013352
TSD County: Not reported
Waste Category: Unspecified solvent mixture
Disposal Method: Fuel Blending Prior To Energy Recovery At Another Site
Tons: 0.45
Facility County: Los Angeles

Click this hyperlink while viewing on your computer to access
2 additional CA_HAZNET: record(s) in the EDR Site Report.

---

38 **LOS ANGELES WORLD AIRPORT** **CA HAZNET** **S112974488**
5838 ARBOR VITAE ST **N/A**
LOS ANGELES, CA 90045

HAZNET:
envid: S112974488
Year: 2008
GEPAID: CAC002637038
Contact: KIT YEE
Telephone: 3104176100
Mailing Name: Not reported
Mailing Address: # 1 WORLD WAY
Mailing City,St,Zip: LOS ANGELES, CA 90045
Gen County: Not reported
TSD EPA ID: CAD009007626
TSD County: Not reported
Waste Category: Asbestos containing waste
Disposal Method: Landfill Or Surface Impoundment That Will Be Closed As Landfill(To Include On-Site Treatment And/Or Stabilization)
Tons: 0.4
Facility County: Los Angeles

---

38 **NEUTROGENA FACILITY** **CA LUST** **S102434324**
5800 ARBOR VITAE AVE **N/A**
LOS ANGELES, CA 90045

LUST:
Region: STATE
Global Id: T0603701056
Latitude: 33.9526247
Longitude: -118.3797929
Case Type: LUST Cleanup Site
Status: Completed - Case Closed
Status Date: 01/14/1997
Lead Agency: LOS ANGELES RWQCB (REGION 4)
Case Worker: YR
Local Agency: LOS ANGELES, CITY OF
RB Case Number: 900450334
LOC Case Number: Not reported
File Location: Not reported
Potential Media Affect: Aquifer used for drinking water supply

NEUTROGENA FACILITY (Continued) **S102434324**

Potential Contaminants of Concern: Diesel
Site History: Not reported

Click here to access the California GeoTracker records for this facility:

Contact:
Global Id: T0603701056
Contact Type: Regional Board Caseworker
Contact Name: YUE RONG
Organization Name: LOS ANGELES RWQCB (REGION 4)
Address: 320 W. 4TH ST., SUITE 200
City: Los Angeles
Email: yrong@waterboards.ca.gov
Phone Number: Not reported

Global Id: T0603701056
Contact Type: Local Agency Caseworker
Contact Name: ELOY LUNA
Organization Name: LOS ANGELES, CITY OF
Address: 200 North Main Street, Suite 1780
City: LOS ANGELES
Email: eloy.luna@lacity.org
Phone Number: Not reported

Status History:
Global Id: T0603701056
Status: Completed - Case Closed
Status Date: 01/14/1997

Global Id: T0603701056
Status: Open - Case Begin Date
Status Date: 04/28/1993

Global Id: T0603701056
Status: Open - Remediation
Status Date: 01/08/1997

Global Id: T0603701056
Status: Open - Site Assessment
Status Date: 10/26/1995

Regulatory Activities:
Global Id: T0603701056
Action Type: Other
Date: 04/28/1993
Action: Leak Discovery

Global Id: T0603701056
Action Type: Other
Date: 04/28/1993
Action: Leak Stopped

Global Id: T0603701056
Action Type: Other
Date: 09/18/1996
Action: Leak Reported

MAP FINDINGS

Map ID
Direction
Distance
Distance (ft.) Site | Database(s) | EDR ID Number | EPA ID Number

NEUTROGENA FACILITY (Continued) **S102434324**

LUST REG 4:
Region: 4
Regional Board: 04
County: Los Angeles
Facility Id: 900450334
Status: Case Closed
Substance: Diesel
Substance Quantity: Not reported
Local Case No: Not reported
Case Type: Groundwater
Abatement Method Used at the Site: Not reported
Global ID: T0603701056
W Global ID: Not reported
Staff: UNK
Local Agency: 19050
Cross Street: AIRPORT BLVD
Enforcement Type: Not reported
Date Leak Discovered: 4/28/1993
Date Leak First Reported: 9/18/1996
Date Leak Record Entered: 10/8/1996
Date Confirmation Began: Not reported
Date Leak Stopped: 4/28/1993
Date Case Last Changed on Database: 4/18/1979
Date the Case was Closed: 1/14/1997
How Leak Discovered: Tank Closure
How Leak Stopped: Not reported
Cause of Leak: Not reported
Leak Source: Not reported
Operator: Not reported
Water System: Not reported
Well Name: Not reported
Approx. Dist To Production Well (ft): 5062.6080257730121536321529797
Source of Cleanup Funding: Not reported
Preliminary Site Assessment Workplan Submitted: 10/26/1995
Preliminary Site Assessment Began: Not reported
Pollution Characterization Began: Not reported
Remediation Plan Submitted: Not reported
Remedial Action Underway: 1/8/1997
Post Remedial Action Monitoring Began: Not reported
Enforcement Action Date: Not reported
Historical Max MTBE Date: Not reported
Hist Max MTBE Conc in Groundwater: Not reported
Hist Max MTBE Conc in Soil: Not reported
Significant Interim Remedial Action Taken: Not reported
GW Qualifier: Not reported
Soil Qualifier: Not reported
Organization: Not reported
Owner Contact: Not reported
Responsible Party: NEUTROGENA CORPORATION
RP Address: 5760 W 96TH ST, LOS ANGELES CA 90045
Program: LUST
Lat/Long: 33.9524301 / -1
Local Agency Staff: PEJ
Beneficial Use: Not reported
Priority: Not reported
Cleanup Fund Id: Not reported
Suspended: Not reported

NEUTROGENA FACILITY (Continued) S102434324

Assigned Name: Not reported
Summary: 02/26/96 - BIOVENTING SYSTEM STATUS REPORT 10/17/94 - PERMIT APPLICATION PACKAGE FOR SOIL REMEDIATION 02/07/94 - WORKPLAN DIESEL IMPACTED SOIL REMEDIATION 04/18/97 - VE & GW MONITORING WELL ABANDONMENT

---

38 **NEUTROGENA CORP** CA SWEEPS UST S106929860
5800 W ARBOR VITAE ST N/A
LOS ANGELES, CA 90045

SWEEPS UST:
Status: Not reported
Comp Number: 8151
Number: Not reported
Board Of Equalization: Not reported
Referral Date: Not reported
Action Date: Not reported
Created Date: Not reported
Owner Tank Id: Not reported
SWRCB Tank Id: Not reported
Tank Status: Not reported
Capacity: Not reported
Active Date: Not reported
Tank Use: Not reported
STG: Not reported
Content: Not reported
Number Of Tanks: 0

---

38 EDR US Hist Auto Stat 1015558458
5740 ARBOR VITAE ST N/A
LOS ANGELES, CA 90045

EDR Historical Auto Stations:
Name: GBA AUTO DETAILING
Year: 2001
Address: 5740 ARBOR VITAE ST

Name: GBA AUTO DETAILING
Year: 2002
Address: 5740 ARBOR VITAE ST

Name: GBA AUTO DETAILING
Year: 2003
Address: 5740 ARBOR VITAE ST

MAP FINDINGS

Map ID
Direction
Distance
Distance (ft.) Site | Database(s) | EDR ID Number | EPA ID Number

38 **AVIS RENTAL CAR INC** CA HAZNET S112872249
5740 ARBOR VITAE N/A
LOS ANGELES, CA 90045

HAZNET:
envid: S112872249
Year: 1999
GEPAID: CAC001179072
Contact: AVIS RENTAL CAR INC
Telephone: 7149733090
Mailing Name: Not reported
Mailing Address: 900 OLD COUNTY RD
Mailing City,St,Zip: GARDEN CITY, NY 115300000
Gen County: Not reported
TSD EPA ID: AZC950823111
TSD County: Not reported
Waste Category: Not reported
Disposal Method: Disposal, Land Fill
Tons: 8.4280
Facility County: Los Angeles

---

38 **GEO LOGISTICS AMERICA INC** CA HAZNET S112881948
5733 ARBOR VITAE N/A
LOS ANGELES, CA 90045

HAZNET:
envid: S112881948
Year: 1999
GEPAID: CAC001317376
Contact: GEO LOGISTICS AMERICAN INC
Telephone: 3102169776
Mailing Name: Not reported
Mailing Address: 5733 ARBOR VITAE
Mailing City,St,Zip: LOS ANGELES, CA 900450000
Gen County: Not reported
TSD EPA ID: CAD028409019
TSD County: Not reported
Waste Category: Unspecified organic liquid mixture
Disposal Method: Transfer Station
Tons: 1.0500
Facility County: Los Angeles

envid: S112881948
Year: 1999
GEPAID: CAC001317376
Contact: GEO LOGISTICS AMERICAN INC
Telephone: 3102169776
Mailing Name: Not reported
Mailing Address: 5733 ARBOR VITAE
Mailing City,St,Zip: LOS ANGELES, CA 900450000
Gen County: Not reported
TSD EPA ID: CAD028409019
TSD County: Not reported
Waste Category: Other inorganic solid waste
Disposal Method: Transfer Station
Tons: .1250
Facility County: Los Angeles

38 **VELOCITY COLLISION OF LOS ANGELES** **CA HAZNET** **S112893583**
5745 ARBOR VITAE ST **N/A**
LOS ANGELES, CA 90045

HAZNET:

envid:	S112893583
Year:	2013
GEPAID:	CAL000347364
Contact:	SARAH FITZGERALD/ACCTG ADMIN'R
Telephone:	9167862943
Mailing Name:	Not reported
Mailing Address:	2990 LAVA RIDGE COURT SUITE 190
Mailing City,St,Zip:	ROSEVILLE, CA 956610000
Gen County:	Los Angeles
TSD EPA ID:	02-IV-99-10
TSD County:	Not reported
Waste Category:	Not reported
Disposal Method:	Other Recovery Of Reclamation For Reuse Including Acid Regeneration, Organics Recovery Ect
Tons:	0.22935
Facility County:	Not reported

envid:	S112893583
Year:	2013
GEPAID:	CAL000347364
Contact:	SARAH FITZGERALD/ACCTG ADMIN'R
Telephone:	9167862943
Mailing Name:	Not reported
Mailing Address:	2990 LAVA RIDGE COURT SUITE 190
Mailing City,St,Zip:	ROSEVILLE, CA 956610000
Gen County:	Los Angeles
TSD EPA ID:	02-IV-99-10
TSD County:	Not reported
Waste Category:	Not reported
Disposal Method:	Other Recovery Of Reclamation For Reuse Including Acid Regeneration, Organics Recovery Ect
Tons:	0.1251
Facility County:	Not reported

envid:	S112893583
Year:	2013
GEPAID:	CAL000347364
Contact:	SARAH FITZGERALD/ACCTG ADMIN'R
Telephone:	9167862943
Mailing Name:	Not reported
Mailing Address:	2990 LAVA RIDGE COURT SUITE 190
Mailing City,St,Zip:	ROSEVILLE, CA 956610000
Gen County:	Los Angeles
TSD EPA ID:	02-IV-99-10
TSD County:	Not reported
Waste Category:	Not reported
Disposal Method:	Solvents Recovery
Tons:	0.35445
Facility County:	Not reported

envid:	S112893583
Year:	1999
GEPAID:	CAC001470144
Contact:	GEOLOGISTICS AMERICAS INC

VELOCITY COLLISION OF LOS ANGELES (Continued) **S112893583**

Telephone:	0000000000
Mailing Name:	Not reported
Mailing Address:	5745 ARBOR VITAE ST
Mailing City,St,Zip:	LOS ANGELES, CA 900450000
Gen County:	Not reported
TSD EPA ID:	CAD028409019
TSD County:	Not reported
Waste Category:	Off-specification, aged or surplus organics
Disposal Method:	Transfer Station
Tons:	.3650
Facility County:	Los Angeles

envid:	S112893583
Year:	1999
GEPAID:	CAC001470144
Contact:	GEOLOGISTICS AMERICAS INC
Telephone:	0000000000
Mailing Name:	Not reported
Mailing Address:	5745 ARBOR VITAE ST
Mailing City,St,Zip:	LOS ANGELES, CA 900450000
Gen County:	Not reported
TSD EPA ID:	CAD028409019
TSD County:	Not reported
Waste Category:	Unspecified organic liquid mixture
Disposal Method:	Transfer Station
Tons:	.6000
Facility County:	Los Angeles

Click this hyperlink while viewing on your computer to access
2 additional CA_HAZNET: record(s) in the EDR Site Report.

38 **LOS ANGELES AFS ANNEX NO.1** **CA ENVIROSTOR** **S107736634**
N/A

WESTCHESTER, CA

ENVIROSTOR:

Facility ID:	80000413
Status:	Inactive - Needs Evaluation
Status Date:	07/01/2005
Site Code:	Not reported
Site Type:	Military Evaluation
Site Type Detailed:	FUDS
Acres:	5
NPL:	NO
Regulatory Agencies:	SMBRP
Lead Agency:	SMBRP
Program Manager:	Not reported
Supervisor:	Douglas Bautista
Division Branch:	Cleanup Cypress
Assembly:	62
Senate:	26
Special Program:	Not reported
Restricted Use:	NO
Site Mgmt Req:	NONE SPECIFIED
Funding:	DERA
Latitude:	33.95333
Longitude:	-118.3836
APN:	NONE SPECIFIED

LOS ANGELES AFS ANNEX NO.1 (Continued) **S107736634**

Past Use: NONE SPECIFIED
Potential COC: NONE SPECIFIED
Confirmed COC: NONE SPECIFIED
Potential Description: NONE SPECIFIED
Alias Name: LA AFS ANNEX 1
Alias Type: Alternate Name
Alias Name: CA99799F550800
Alias Type: Federal Facility ID
Alias Name: J09CA0453
Alias Type: INPR
Alias Name: 80000413
Alias Type: Envirostor ID Number

Completed Info:
Completed Area Name: Not reported
Completed Sub Area Name: Not reported
Completed Document Type: Not reported
Completed Date: Not reported
Comments: Not reported

Future Area Name: Not reported
Future Sub Area Name: Not reported
Future Document Type: Not reported
Future Due Date: Not reported
Schedule Area Name: Not reported
Schedule Sub Area Name: Not reported
Schedule Document Type: Not reported
Schedule Due Date: Not reported
Schedule Revised Date: Not reported

---

39 **CA CHMIRS** **S100278913**

ARBOR VITRE(ARID) LA CIENEGA **N/A**
INGLEWOOD, CA

CHMIRS:
OES Incident Number: 8802281
OES notification: Not reported
OES Date: Not reported
OES Time: Not reported
Incident Date: 20-JUL-88
Date Completed: 20-JUL-88
Property Use: 962
Agency Id Number: 19090
Agency Incident Number: 88042284
Time Notified: 1804
Time Completed: 2210
Surrounding Area: 962
Estimated Temperature: 78
Property Management: C
More Than Two Substances Involved?: N
Resp Agncy Personel # Of Decontaminated: Not reported
Responding Agency Personel # Of Injuries: Not reported
Responding Agency Personel # Of Fatalities: Not reported
Others Number Of Decontaminated: Not reported
Others Number Of Injuries: Not reported
Others Number Of Fatalities: Not reported
Vehicle Make/year: Not reported
Vehicle License Number: Not reported

(Continued) **S100278913**

Vehicle State: Not reported
Vehicle Id Number: Not reported
CA DOT PUC/ICC Number: Not reported
Company Name: Not reported
Reporting Officer Name/ID: CAPT PAUL MORGAN #13
Report Date: 22-JUL-88
Facility Telephone: 213 412-5356
Waterway Involved: Not reported
Waterway: Not reported
Spill Site: Not reported
Cleanup By: Not reported
Containment: Not reported
What Happened: Not reported
Type: Not reported
Measure: Not reported
Other: Not reported
Date/Time: Not reported
Year: 88-92
Agency: Not reported
Incident Date: Not reported
Admin Agency: Not reported
Amount: Not reported
Contained: Not reported
Site Type: Not reported
E Date: Not reported
Substance: Not reported
Unknown: Not reported
Substance #2: Not reported
Substance #3: Not reported
Evacuations: Not reported
Number of Injuries: Not reported
Number of Fatalities: Not reported
#1 Pipeline: Not reported
#2 Pipeline: Not reported
#3 Pipeline: Not reported
#1 Vessel >= 300 Tons: Not reported
#2 Vessel >= 300 Tons: Not reported
#3 Vessel >= 300 Tons: Not reported
Evacs: Not reported
Injuries: Not reported
Fatals: Not reported
Comments: Y
Description: Not reported

---

39 **EDR US Hist Auto Stat** **1015537119**

5200 ARBOR VITAE ST **N/A**
LOS ANGELES, CA 90045

EDR Historical Auto Stations:
Name: JD AUTO DETAIL ACCESSORIES
Year: 2001
Address: 5200 ARBOR VITAE ST

Name: J D AUTO DETAIL ACCESSORIES
Year: 2012
Address: 5200 ARBOR VITAE ST

39 **B & W LAX TRUCK REPAIR INC** **CA HAZNET** **S117309844**
5216 W ARBOR VITAE **N/A**
LOS ANGELES, CA 90045

HAZNET:

envid:	S117309844
Year:	2013
GEPAID:	CAL000321898
Contact:	ALDO BARBA
Telephone:	3106705725
Mailing Name:	Not reported
Mailing Address:	5216 W ARBOR VITAE
Mailing City,St,Zip:	LOS ANGELES, CA 90045
Gen County:	Los Angeles
TSD EPA ID:	NVT330010000
TSD County:	99
Waste Category:	Not reported
Disposal Method:	Landfill Or Surface Impoundment That Will Be Closed As Landfill(To Include On-Site Treatment And/Or Stabilization)
Tons:	0.0375
Facility County:	Not reported

---

39 **FINLEY'S CLEANERS NO 2** **EDR US Hist Cleaners** **1009126982**
5216 ARBOR VITAE **N/A**
LOS ANGELES, CA 90000

EDR Historical Cleaners:

Name:	FINLEY'S CLEANERS NO 2
Year:	1998
Type:	Not reported

---

39 **PLEXIS FREIGHT** **CA HAZNET** **S112885547**
815 W ARBOR VITAE ST **N/A**
INGLEWOOD, CA 90301

HAZNET:

envid:	S112885547
Year:	1997
GEPAID:	CAC001366904
Contact:	PLEXIS FREIGHT
Telephone:	3102153725
Mailing Name:	Not reported
Mailing Address:	815 W ARBOR VITAE ST
Mailing City,St,Zip:	INGLEWOOD, CA 903010000
Gen County:	Not reported
TSD EPA ID:	CAD008252405
TSD County:	Not reported
Waste Category:	Liquids with halogenated organic compounds >= 1,000 Mg./L
Disposal Method:	Recycler
Tons:	.0834
Facility County:	Los Angeles

MAP FINDINGS

Map ID
Direction
Distance
Distance (ft.) Site | Database(s) | EDR ID Number | EPA ID Number

39 **DART EXPRESS GROUP INC** **CA HAZNET** **S112973181**
821 W ARBOR VITAE ST **N/A**
INGLEWOOD, CA 90301

HAZNET:

envid:	S112973181
Year:	2008
GEPAID:	CAC002634977
Contact:	PEGGY LIM
Telephone:	3106493641
Mailing Name:	Not reported
Mailing Address:	821 W ARBOR VITAE ST
Mailing City,St,Zip:	INGLEWOOD, CA 903013042
Gen County:	Not reported
TSD EPA ID:	CAD008252405
TSD County:	Not reported
Waste Category:	Unspecified aqueous solution
Disposal Method:	Fuel Blending Prior To Energy Recovery At Another Site
Tons:	0.231
Facility County:	Los Angeles

envid:	S112973181
Year:	2008
GEPAID:	CAC002634977
Contact:	PEGGY LIM
Telephone:	3106493641
Mailing Name:	Not reported
Mailing Address:	821 W ARBOR VITAE ST
Mailing City,St,Zip:	INGLEWOOD, CA 903013042
Gen County:	Not reported
TSD EPA ID:	CAT080013352
TSD County:	Not reported
Waste Category:	Unspecified solvent mixture
Disposal Method:	Fuel Blending Prior To Energy Recovery At Another Site
Tons:	0.005
Facility County:	Los Angeles

---

39 **WHITMORE CLEANERS** **EDR US Hist Cleaners** **1009126552**
825 W ARBOR VITAE ST **N/A**
INGLEWOOD, CA 90300

EDR Historical Cleaners:

Name:	WHITMORE CLEANERS
Year:	1964
Type:	Not reported

---

39 **EDR US Hist Auto Stat** **1015673057**
9133 S LA CIENEGA BLVD **N/A**
INGLEWOOD, CA 90301

EDR Historical Auto Stations:

Name:	405 HWY TOWING SVC 24 7
Year:	2010
Address:	9133 S LA CIENEGA BLVD

40 | CA CHMIRS | S105660362 | N/A

911 SOUTH ASH AVE
INGLEWOOD, CA

CHMIRS:

OES Incident Number:	99-3434
OES notification:	08/15/1999
OES Date:	Not reported
OES Time:	Not reported
Incident Date:	Not reported
Date Completed:	**Not reported**
Property Use:	Not reported
Agency Id Number:	Not reported
Agency Incident Number:	Not reported
Time Notified:	Not reported
Time Completed:	Not reported
Surrounding Area:	Not reported
Estimated Temperature:	Not reported
Property Management:	Not reported
More Than Two Substances Involved?:	Not reported
Resp Agncy Personel # Of Decontaminated:	Not reported
Responding Agency Personel # Of Injuries:	Not reported
Responding Agency Personel # Of Fatalities:	Not reported
Others Number Of Decontaminated:	Not reported
Others Number Of Injuries:	Not reported
Others Number Of Fatalities:	Not reported
Vehicle Make/year:	Not reported
Vehicle License Number:	Not reported
Vehicle State:	Not reported
Vehicle Id Number:	Not reported
CA DOT PUC/ICC Number:	Not reported
Company Name:	Not reported
Reporting Officer Name/ID:	Not reported
Report Date:	Not reported
Facility Telephone:	Not reported
Waterway Involved:	No
Waterway:	Not reported
Spill Site:	Not reported
Cleanup By:	Unknown
Containment:	Not reported
What Happened:	Not reported
Type:	Not reported
Measure:	Not reported
Other:	Not reported
Date/Time:	Not reported
Year:	1999
Agency:	Citizen
Incident Date:	8/15/199912:00:00 AM
Admin Agency:	Inglewood Fire Department
Amount:	Not reported
Contained:	Unknown
Site Type:	Residence
E Date:	Not reported
Substance:	unk
Unknown:	0
Substance #2:	Not reported
Substance #3:	Not reported
Evacuations:	0
Number of Injuries:	0

(Continued) | S105660362

Number of Fatalities:	0
#1 Pipeline:	Not reported
#2 Pipeline:	Not reported
#3 Pipeline:	Not reported
#1 Vessel >= 300 Tons:	Not reported
#2 Vessel >= 300 Tons:	Not reported
#3 Vessel >= 300 Tons:	Not reported
Evacs:	Not reported
Injuries:	Not reported
Fatals:	Not reported
Comments:	Not reported
Description:	A strong smell in the air. It is causing headaches.

---

40 | **CITY OF INGLEWOOD** | **CA HAZNET** | **S112979997** | **N/A**
670 W ARBOR VITAE ST
INGLEWOOD, CA 90301

HAZNET:

envid:	S112979997
Year:	2009
GEPAID:	CAC002645642
Contact:	MARCO MOLINA
Telephone:	8182621611
Mailing Name:	Not reported
Mailing Address:	1 W MANCHESTER BLVD
Mailing City,St,Zip:	INGLEWOOD, CA 903011750
Gen County:	Not reported
TSD EPA ID:	CAD009007626
TSD County:	Not reported
Waste Category:	Asbestos containing waste
Disposal Method:	Landfill Or Surface Impoundment That Will Be Closed As Landfill(To Include On-Site Treatment And/Or Stabilization)
Tons:	0.8
Facility County:	Los Angeles

---

40 | **MARKET CLEANERS & LAUNDRY** | **EDR US Hist Cleaners** | **1009126543** | **N/A**
600 W ARBOR VITAE ST
INGLEWOOD, CA 90300

EDR Historical Cleaners:

Name:	MARKET CLEANERS & LAUNDRY
Year:	1964
Type:	Not reported

40 **LIQUID LIGHT INC** — RCRA-SQG — 1000425109 / CAD981653397
606 WEST ARBOR VITAE
INGLEWOOD, CA 90301

RCRA-SQG:
Date form received by agency: 09/15/1986
Facility name: LIQUID LIGHT INC
Facility address: 606 WEST ARBOR VITAE
INGLEWOOD, CA 90301
EPA ID: CAD981653397
Mailing address: PO BOX 1159
INGLEWOOD, CA 90308
Contact: ENVIRONMENTAL MANAGER
Contact address: 606 WEST ARBOR VITAE
INGLEWOOD, CA 90301
Contact country: US
Contact telephone: (213) 677-2161
Contact email: Not reported
EPA Region: 09
Classification: Small Small Quantity Generator
Description: Handler: generates more than 100 and less than 1000 kg of hazardous waste during any calendar month and accumulates less than 6000 kg of hazardous waste at any time; or generates 100 kg or less of hazardous waste during any calendar month, and accumulates more than 1000 kg of hazardous waste at any time

Owner/Operator Summary:
Owner/operator name: JUDITH WALDEN PRES
Owner/operator address: NOT REQUIRED
NOT REQUIRED, ME 99999
Owner/operator country: Not reported
Owner/operator telephone: (415) 555-1212
Legal status: Private
Owner/Operator Type: Owner
Owner/Op start date: Not reported
Owner/Op end date: Not reported

Owner/operator name: NOT REQUIRED
Owner/operator address: NOT REQUIRED
NOT REQUIRED, ME 99999
Owner/operator country: Not reported
Owner/operator telephone: (415) 555-1212
Legal status: Private
Owner/Operator Type: Operator
Owner/Op start date: Not reported
Owner/Op end date: Not reported

Handler Activities Summary:
U.S. importer of hazardous waste: No
Mixed waste (haz. and radioactive): No
Recycler of hazardous waste: No
Transporter of hazardous waste: No
Treater, storer or disposer of HW: No
Underground injection activity: No
On-site burner exemption: No
Furnace exemption: No
Used oil fuel burner: No
Used oil processor: No

LIQUID LIGHT INC (Continued) — 1000425109

User oil refiner: No
Used oil fuel marketer to burner: No
Used oil Specification marketer: No
Used oil transfer facility: No
Used oil transporter: No

Violation Status: No violations found

---

40 **OASIS MARKET** — CA HAZNET — S112919968
544 W ARBOR VITAE — N/A
INGLEWOOD, CA 90301

HAZNET:
envid: S112919968
Year: 2001
GEPAID: CAC002483479
Contact: CRUZ GUTERRIEZ/ENV DYNAMICS
Telephone: 3105276242
Mailing Name: Not reported
Mailing Address: 544 W ARBOR VITAE
Mailing City,St,Zip: INGLEWOOD, CA 903010000
Gen County: Not reported
TSD EPA ID: AZD980892731
TSD County: Not reported
Waste Category: Other inorganic solid waste
Disposal Method: Disposal, Land Fill
Tons: 0.75
Facility County: Los Angeles

---

40 **CRUZIER BROS** — EDR US Hist Auto Stat — 1009115968
544 W ARBOR VITAE ST — N/A
INGLEWOOD, CA

EDR Historical Auto Stations:
Name: CRUZIER BROS
Year: 1927
Type: GASOLINE AND OIL SERVICE STATIONS

---

40 EDR US Hist Auto Stat — 1015530943
510 W ARBOR VITAE ST — N/A
INGLEWOOD, CA 90301

EDR Historical Auto Stations:
Name: CAP AUTO REPAIR
Year: 2001
Address: 510 W ARBOR VITAE ST

Name: CAP AUTO REPAIR
Year: 2002
Address: 510 W ARBOR VITAE ST

40 **ARMSTRONG PRINTING CO** **CA HAZNET** **S113034503**
524 W ARBOR VITAE ST **N/A**
INGLEWOOD, CA 90301

HAZNET:

envid:	S113034503
Year:	2013
GEPAID:	CAL000033382
Contact:	PETER A GIGLIOTTI
Telephone:	3106776132
Mailing Name:	Not reported
Mailing Address:	524 W ARBOR VITAE ST
Mailing City,St,Zip:	INGLEWOOD, CA 903010000
Gen County:	Los Angeles
TSD EPA ID:	CAD981402522
TSD County:	Kern
Waste Category:	Not reported
Disposal Method:	Metals Recovery Including Retoring,Smelting,Chemicals,Ect
Tons:	0.0417
Facility County:	Not reported

envid:	S113034503
Year:	2013
GEPAID:	CAL000033382
Contact:	PETER A GIGLIOTTI
Telephone:	3106776132
Mailing Name:	Not reported
Mailing Address:	524 W ARBOR VITAE ST
Mailing City,St,Zip:	INGLEWOOD, CA 903010000
Gen County:	Los Angeles
TSD EPA ID:	TXD077603371
TSD County:	99
Waste Category:	Not reported
Disposal Method:	Fuel Blending Prior To Energy Recovery At Another Site
Tons:	0.04
Facility County:	Not reported

envid:	S113034503
Year:	2012
GEPAID:	CAL000033382
Contact:	PETER A GIGLIOTTI
Telephone:	3106776132
Mailing Name:	Not reported
Mailing Address:	524 W ARBOR VITAE ST
Mailing City,St,Zip:	INGLEWOOD, CA 903010000
Gen County:	Los Angeles
TSD EPA ID:	TXD077603371
TSD County:	99
Waste Category:	Not reported
Disposal Method:	Fuel Blending Prior To Energy Recovery At Another Site
Tons:	0.04
Facility County:	Los Angeles

envid:	S113034503
Year:	2011
GEPAID:	CAL000033382
Contact:	PETER A GIGLIOTTI
Telephone:	3106776132
Mailing Name:	Not reported

ARMSTRONG PRINTING CO (Continued) **S113034503**

Mailing Address:	524 W ARBOR VITAE ST
Mailing City,St,Zip:	INGLEWOOD, CA 903010000
Gen County:	Not reported
TSD EPA ID:	TXD077603371
TSD County:	Not reported
Waste Category:	Unspecified organic liquid mixture
Disposal Method:	Fuel Blending Prior To Energy Recovery At Another Site
Tons:	0.1
Facility County:	Los Angeles

envid:	S113034503
Year:	2011
GEPAID:	CAL000033382
Contact:	PETER A GIGLIOTTI
Telephone:	3106776132
Mailing Name:	Not reported
Mailing Address:	524 W ARBOR VITAE ST
Mailing City,St,Zip:	INGLEWOOD, CA 903010000
Gen County:	Not reported
TSD EPA ID:	CAT000613893
TSD County:	Not reported
Waste Category:	Photochemicals/photoprocessing waste
Disposal Method:	Storage, Bulking, And/Or Transfer Off Site--No Treatment/Reovery (H010-H129) Or (H131-H135)
Tons:	0.1251
Facility County:	Los Angeles

Click this hyperlink while viewing on your computer to access
16 additional CA_HAZNET: record(s) in the EDR Site Report.

---

40 **EDR US Hist Auto Stat** **1015606364**
701 W ARBOR VITAE ST **N/A**
INGLEWOOD, CA 90301

EDR Historical Auto Stations:

Name:	DE LA MORA AUTO
Year:	2008
Address:	701 W ARBOR VITAE ST

---

40 **FONTAINE DAVID** **EDR US Hist Cleaners** **1009212793**
445 W ARBOR VITAE **N/A**
INGLEWOOD, CA

EDR Historical Cleaners:

Name:	FONTAINE DAVID
Year:	1940
Type:	CLOTHES PRESSERS AND CLEANERS

40 | EDR US Hist Auto Stat | 1015577528 | N/A

615 W ARBOR VITAE ST
INGLEWOOD, CA 90301

EDR Historical Auto Stations:

Name: ADOLFO AUTO REPAIR
Year: 1999
Address: 615 W ARBOR VITAE ST

Name: ADOLFO AUTO REPAIR
Year: 2001
Address: 615 W ARBOR VITAE ST

Name: ADOLFO AUTO REPAIR
Year: 2002
Address: 615 W ARBOR VITAE ST

Name: ADOLFO AUTO REPAIR
Year: 2003
Address: 615 W ARBOR VITAE ST

Name: ADOLFO TOPETE AUTO REPAIR
Year: 2004
Address: 615 W ARBOR VITAE ST

Name: ADOLFO TOPETE AUTO REPAIR
Year: 2005
Address: 615 W ARBOR VITAE ST

Name: ADOLFO AUTO REPAIR
Year: 2007
Address: 615 W ARBOR VITAE ST

Name: ADOLFO AUTO REPAIR
Year: 2008
Address: 615 W ARBOR VITAE ST

Name: ADOLFO AUTO REPAIR
Year: 2009
Address: 615 W ARBOR VITAE ST

Name: ADOLFO AUTO REPAIR
Year: 2010
Address: 615 W ARBOR VITAE ST

Name: ADOLFO AUTO REPAIR
Year: 2011
Address: 615 W ARBOR VITAE ST

Name: ADOLFO AUTO REPAIR
Year: 2012
Address: 615 W ARBOR VITAE ST

MAP FINDINGS

Map ID
Direction
Distance
Distance (ft.) Site | Database(s) | EDR ID Number | EPA ID Number

41 | AIR HARBOR CLEANERS | EDR US Hist Cleaners | 1009126545 | N/A

939 W ARBOR VITAE ST
INGLEWOOD, CA 90300

EDR Historical Cleaners:

Name: AIR HARBOR CLEANERS
Year: 1964
Type: Not reported

---

42 | ERNS | 8715801 | N/A

901 ARBOR VITAE
INGLEWOOD, CA

Click this hyperlink while viewing on your computer to access additional ERNS detail in the EDR Site Report.

---

42 | BOR-AIR FREIGHT CO., INC. | CA HIST UST | U001563783 | N/A

901 W ARBOR VITAE ST
INGLEWOOD, CA 90301

HIST UST:

Region: STATE
Facility ID: 00000003085
Facility Type: Other
Other Type: FREIGHT FORWARDER
Contact Name: ED HLAVAC,
Telephone: 2137764450
Owner Name: BOR-AIR FREIGHT CO., INC.
Owner Address: 901 W. ARBOR VITAE
Owner City,St,Zip: INGLEWOOD, CA 90301
Total Tanks: 0001

Tank Num: 001
Container Num: LAX001
Year Installed: 1974
Tank Capacity: 00010000
Tank Used for: PRODUCT
Type of Fuel: REGULAR
Container Construction Thickness: 1/4"
Leak Detection: Stock Inventor

---

42 | JONAS & ASSOCIATES | CA SWEEPS UST | S102057071 | N/A

901 W ARBOR VITAE ST
INGLEWOOD, CA

SWEEPS UST:

Status: Active
Comp Number: 12173
Number: 9
Board Of Equalization: Not reported
Referral Date: 06-30-89
Action Date: Not reported
Created Date: 06-30-89
Owner Tank Id: Not reported

JONAS & ASSOCIATES (Continued) S102057071

SWRCB Tank Id: Not reported
Tank Status: Not reported
Capacity: Not reported
Active Date: Not reported
Tank Use: Not reported
STG: Not reported
Content: Not reported
Number Of Tanks: Not reported

---

43 **1021 W ARBOR VITAE ST** EDR US Hist Auto Stat 1015131074
INGLEWOOD, CA 90301 N/A

EDR Historical Auto Stations:
Name: AIRPORT GENERAL AUTO REPAIR
Year: 2009
Address: 1021 W ARBOR VITAE ST

Name: AIRPORT GENERAL AUTO REPAIR
Year: 2010
Address: 1021 W ARBOR VITAE ST

Name: AIRPORT GENERAL AUTO REPAIR
Year: 2011
Address: 1021 W ARBOR VITAE ST

Name: AIRPORT GENERAL AUTO REPAIR
Year: 2012
Address: 1021 W ARBOR VITAE ST

---

44 **KING DELIVERY INC.** CA HIST UST U001561853
5600 ARBOR VITAE ST N/A
LOS ANGELES, CA 90045

HIST UST:
Region: STATE
Facility ID: 00000005007
Facility Type: Gas Station
Other Type: PRIVATE
Contact Name: Not reported
Telephone: 2137764770
Owner Name: KING DELIVERY INC.
Owner Address: 5600 ARBOR VITAE
Owner City,St,Zip: LOS ANGELES, CA 90045
Total Tanks: 0004

Tank Num: 001
Container Num: 1
Year Installed: 1969
Tank Capacity: 00010000
Tank Used for: PRODUCT
Type of Fuel: REGULAR
Container Construction Thickness: Not reported
Leak Detection: Visual, Stock Inventor

Tank Num: 002

KING DELIVERY INC. (Continued) U001561853

Container Num: 2
Year Installed: 1969
Tank Capacity: 00002000
Tank Used for: PRODUCT
Type of Fuel: DIESEL
Container Construction Thickness: Not reported
Leak Detection: Visual, Stock Inventor

Tank Num: 003
Container Num: #1
Year Installed: 1969
Tank Capacity: 00010000
Tank Used for: WASTE
Type of Fuel: 2
Container Construction Thickness: X
Leak Detection: None

Tank Num: 004
Container Num: #2
Year Installed: 1969
Tank Capacity: 00002000
Tank Used for: PRODUCT
Type of Fuel: DIESEL
Container Construction Thickness: Not reported
Leak Detection: None

---

44 **KING DELIVERY INC** CA FID UST S101617497
5600 ARBOR VITAE ST CA SWEEPS UST N/A
LOS ANGELES, CA 90045

CA FID UST:
Facility ID: 19001642
Regulated By: UTNKI
Regulated ID: 00005007
Cortese Code: Not reported
SIC Code: Not reported
Facility Phone: 2137764770
Mail To: Not reported
Mailing Address: 5600 ARBOR VITAE ST
Mailing Address 2: Not reported
Mailing City,St,Zip: LOS ANGELES 900450000
Contact: Not reported
Contact Phone: Not reported
DUNs Number: Not reported
NPDES Number: Not reported
EPA ID: Not reported
Comments: Not reported
Status: Inactive

SWEEPS UST:
Status: Not reported
Comp Number: 467
Number: Not reported
Board Of Equalization: 44-011208
Referral Date: Not reported
Action Date: Not reported
Created Date: Not reported

KING DELIVERY INC (Continued) **S101617497**

Owner Tank Id:	Not reported
SWRCB Tank Id:	19-050-000467-000001
Tank Status:	Not reported
Capacity:	10000
Active Date:	Not reported
Tank Use:	M.V. FUEL
STG:	PRODUCT
Content:	REG UNLEADED
Number Of Tanks:	2
Status:	Not reported
Comp Number:	467
Number:	Not reported
Board Of Equalization:	44-011208
Referral Date:	Not reported
Action Date:	Not reported
Created Date:	Not reported
Owner Tank Id:	Not reported
SWRCB Tank Id:	19-050-000467-000002
Tank Status:	Not reported
Capacity:	2000
Active Date:	Not reported
Tank Use:	M.V. FUEL
STG:	PRODUCT
Content:	DIESEL
Number Of Tanks:	Not reported

---

44 **KING DELIVERY, INC** **CA LUST S104159630**
5600 ARBOR VITAE ST W **CA ENF N/A**
WESTCHESTER, CA 90045

LUST:

Region:	STATE
Global Id:	T0603701040
Latitude:	33.9524172
Longitude:	-118.3788223
Case Type:	LUST Cleanup Site
Status:	Open - Assessment & Interim Remedial Action
Status Date:	08/06/2010
Lead Agency:	LOS ANGELES RWQCB (REGION 4)
Case Worker:	CET
Local Agency:	LOS ANGELES, CITY OF
RB Case Number:	900450143
LOC Case Number:	Not reported
File Location:	Regional Board
Potential Media Affect:	Aquifer used for drinking water supply
Potential Contaminants of Concern:	Gasoline
Site History:	Not reported

Click here to access the California GeoTracker records for this facility:

Contact:

Global Id:	T0603701040
Contact Type:	Local Agency Caseworker
Contact Name:	ELOY LUNA
Organization Name:	LOS ANGELES, CITY OF
Address:	200 North Main Street, Suite 1780
City:	LOS ANGELES

KING DELIVERY, INC (Continued) **S104159630**

Email:	eloy.luna@lacity.org
Phone Number:	Not reported
Global Id:	T0603701040
Contact Type:	Regional Board Caseworker
Contact Name:	CHANDRA TYLER
Organization Name:	LOS ANGELES RWQCB (REGION 4)
Address:	Not reported
City:	R4 UNKNOWN
Email:	cetyler@waterboards.ca.gov
Phone Number:	Not reported

Status History:

Global Id:	T0603701040
Status:	Open - Site Assessment
Status Date:	08/17/2007
Global Id:	T0603701040
Status:	Open - Assessment & Interim Remedial Action
Status Date:	08/06/2010
Global Id:	T0603701040
Status:	Open - Case Begin Date
Status Date:	10/21/1987
Global Id:	T0603701040
Status:	Open - Remediation
Status Date:	05/06/2004
Global Id:	T0603701040
Status:	Open - Site Assessment
Status Date:	03/25/1988
Global Id:	T0603701040
Status:	Open - Site Assessment
Status Date:	09/15/1999
Global Id:	T0603701040
Status:	Open - Site Assessment
Status Date:	06/30/2003

Regulatory Activities:

Global Id:	T0603701040
Action Type:	ENFORCEMENT
Date:	05/06/2004
Action:	Staff Letter
Global Id:	T0603701040
Action Type:	ENFORCEMENT
Date:	06/30/2003
Action:	Staff Letter
Global Id:	T0603701040
Action Type:	ENFORCEMENT
Date:	04/15/2014
Action:	Staff Letter

KING DELIVERY, INC (Continued) **S104159630**

Global Id: T0603701040
Action Type: RESPONSE
Date: 10/15/2003
Action: Monitoring Report - Quarterly

Global Id: T0603701040
Action Type: RESPONSE
Date: 07/15/2011
Action: Soil and Water Investigation Workplan

Global Id: T0603701040
Action Type: RESPONSE
Date: 07/15/2011
Action: Monitoring Report - Semi-Annually

Global Id: T0603701040
Action Type: RESPONSE
Date: 09/30/2010
Action: Well Installation Report

Global Id: T0603701040
Action Type: RESPONSE
Date: 07/15/2012
Action: Remedial Progress Report

Global Id: T0603701040
Action Type: ENFORCEMENT
Date: 01/29/2004
Action: Staff Letter

Global Id: T0603701040
Action Type: Other
Date: 02/15/1988
Action: Leak Discovery

Global Id: T0603701040
Action Type: RESPONSE
Date: 04/15/2004
Action: Monitoring Report - Quarterly

Global Id: T0603701040
Action Type: RESPONSE
Date: 04/15/2005
Action: Monitoring Report - Quarterly

Global Id: T0603701040
Action Type: RESPONSE
Date: 07/15/2004
Action: Monitoring Report - Quarterly

Global Id: T0603701040
Action Type: RESPONSE
Date: 08/15/2004
Action: Soil and Water Investigation Report

Global Id: T0603701040
Action Type: RESPONSE

KING DELIVERY, INC (Continued) **S104159630**

Date: 01/15/2009
Action: Monitoring Report - Quarterly

Global Id: T0603701040
Action Type: RESPONSE
Date: 08/10/2010
Action: Clean Up Fund - 5-Year Review Summary

Global Id: T0603701040
Action Type: ENFORCEMENT
Date: 05/17/2011
Action: Staff Letter

Global Id: T0603701040
Action Type: RESPONSE
Date: 03/01/2004
Action: Soil and Water Investigation Workplan

Global Id: T0603701040
Action Type: RESPONSE
Date: 01/15/2005
Action: Monitoring Report - Quarterly

Global Id: T0603701040
Action Type: RESPONSE
Date: 01/15/2004
Action: Monitoring Report - Quarterly

Global Id: T0603701040
Action Type: RESPONSE
Date: 10/15/2004
Action: Monitoring Report - Quarterly

Global Id: T0603701040
Action Type: RESPONSE
Date: 07/15/2011
Action: Monitoring Report - Semi-Annually

Global Id: T0603701040
Action Type: RESPONSE
Date: 07/15/2012
Action: Remedial Progress Report

Global Id: T0603701040
Action Type: RESPONSE
Date: 04/15/2012
Action: Site Assessment Report

Global Id: T0603701040
Action Type: RESPONSE
Date: 07/15/2012
Action: Other Report / Document

Global Id: T0603701040
Action Type: ENFORCEMENT
Date: 10/12/2007
Action: Staff Letter

KING DELIVERY, INC (Continued) **S104159630**

Global Id: T0603701040
Action Type: ENFORCEMENT
Date: 09/14/2006
Action: Staff Letter

Global Id: T0603701040
Action Type: ENFORCEMENT
Date: 09/14/2007
Action: Clean-up and Abatement Order

Global Id: T0603701040
Action Type: ENFORCEMENT
Date: 08/06/2010
Action: Staff Letter

Global Id: T0603701040
Action Type: Other
Date: 10/21/1987
Action: Leak Stopped

Global Id: T0603701040
Action Type: RESPONSE
Date: 07/15/2005
Action: Monitoring Report - Quarterly

Global Id: T0603701040
Action Type: RESPONSE
Date: 01/15/2012
Action: Monitoring Report - Semi-Annually

Global Id: T0603701040
Action Type: RESPONSE
Date: 04/15/2012
Action: Site Assessment Report

Global Id: T0603701040
Action Type: ENFORCEMENT
Date: 02/09/2012
Action: Staff Letter

Global Id: T0603701040
Action Type: Other
Date: 03/25/1988
Action: Leak Reported

Global Id: T0603701040
Action Type: RESPONSE
Date: 01/15/2006
Action: Monitoring Report - Quarterly

Global Id: T0603701040
Action Type: RESPONSE
Date: 10/15/2005
Action: Monitoring Report - Quarterly

Global Id: T0603701040
Action Type: RESPONSE

MAP FINDINGS

Map ID
Direction
Distance
Distance (ft.) Site | Database(s) | EDR ID Number | EPA ID Number

KING DELIVERY, INC (Continued) **S104159630**

Date: 01/15/2007
Action: Monitoring Report - Quarterly

Global Id: T0603701040
Action Type: RESPONSE
Date: 07/15/2012
Action: Monitoring Report - Semi-Annually

Global Id: T0603701040
Action Type: ENFORCEMENT
Date: 04/02/2002
Action: 13267 Requirement

Global Id: T0603701040
Action Type: RESPONSE
Date: 04/15/2006
Action: Monitoring Report - Quarterly

Global Id: T0603701040
Action Type: RESPONSE
Date: 07/15/2006
Action: Monitoring Report - Quarterly

Global Id: T0603701040
Action Type: RESPONSE
Date: 01/15/2013
Action: Monitoring Report - Semi-Annually

Global Id: T0603701040
Action Type: ENFORCEMENT
Date: 10/30/2013
Action: Waste Discharge Requirements

Global Id: T0603701040
Action Type: RESPONSE
Date: 10/15/2006
Action: Monitoring Report - Quarterly

Global Id: T0603701040
Action Type: RESPONSE
Date: 08/17/2007
Action: Soil and Water Investigation Workplan

Global Id: T0603701040
Action Type: RESPONSE
Date: 04/15/2007
Action: Monitoring Report - Quarterly

Global Id: T0603701040
Action Type: RESPONSE
Date: 01/15/2008
Action: Monitoring Report - Quarterly

Global Id: T0603701040
Action Type: RESPONSE
Date: 04/15/2008
Action: Monitoring Report - Quarterly

KING DELIVERY, INC (Continued) **S104159630**

Global Id: T0603701040
Action Type: RESPONSE
Date: 09/14/2007
Action: Interim Remedial Action Plan

Global Id: T0603701040
Action Type: RESPONSE
Date: 07/15/2007
Action: Monitoring Report - Quarterly

Global Id: T0603701040
Action Type: RESPONSE
Date: 06/10/2013
Action: Other Report / Document

Global Id: T0603701040
Action Type: RESPONSE
Date: 07/15/2013
Action: Monitoring Report - Semi-Annually

Global Id: T0603701040
Action Type: RESPONSE
Date: 10/15/2014
Action: Monitoring Report - Semi-Annually

Global Id: T0603701040
Action Type: RESPONSE
Date: 01/15/2014
Action: Site Assessment Report

Global Id: T0603701040
Action Type: RESPONSE
Date: 01/15/2014
Action: Remedial Progress Report

Global Id: T0603701040
Action Type: RESPONSE
Date: 10/15/2014
Action: Site Assessment Report

Global Id: T0603701040
Action Type: RESPONSE
Date: 10/15/2014
Action: Remedial Progress Report

Global Id: T0603701040
Action Type: ENFORCEMENT
Date: 05/10/2013
Action: Staff Letter

Global Id: T0603701040
Action Type: ENFORCEMENT
Date: 10/17/2013
Action: Staff Letter

Global Id: T0603701040
Action Type: RESPONSE

MAP FINDINGS

Map ID
Direction
Distance
Distance (ft.) Site | Database(s) | EDR ID Number | EPA ID Number

KING DELIVERY, INC (Continued) **S104159630**

Date: 10/15/2008
Action: Monitoring Report - Quarterly

Global Id: T0603701040
Action Type: RESPONSE
Date: 12/15/2007
Action: Other Report / Document

Global Id: T0603701040
Action Type: RESPONSE
Date: 04/16/2003
Action: Interim Remedial Action Plan

Global Id: T0603701040
Action Type: RESPONSE
Date: 01/15/2015
Action: Monitoring Report - Semi-Annually

Global Id: T0603701040
Action Type: ENFORCEMENT
Date: 06/13/2001
Action: Staff Letter

Global Id: T0603701040
Action Type: RESPONSE
Date: 07/14/2003
Action: Monitoring Report - Quarterly

Global Id: T0603701040
Action Type: RESPONSE
Date: 07/15/2008
Action: Monitoring Report - Quarterly

Global Id: T0603701040
Action Type: RESPONSE
Date: 10/15/2007
Action: Monitoring Report - Quarterly

Global Id: T0603701040
Action Type: RESPONSE
Date: 10/15/2014
Action: Remedial Progress Report

Global Id: T0603701040
Action Type: ENFORCEMENT
Date: 07/19/2001
Action: Staff Letter

Global Id: T0603701040
Action Type: ENFORCEMENT
Date: 06/15/2009
Action: Staff Letter

Global Id: T0603701040
Action Type: ENFORCEMENT
Date: 06/03/2014
Action: Health and Safety Code Section 25296.10(c)

KING DELIVERY, INC (Continued) **S104159630**

Global Id: T0603701040
Action Type: RESPONSE
Date: 07/15/2011
Action: Monitoring Report - Semi-Annually

Global Id: T0603701040
Action Type: RESPONSE
Date: 01/15/2003
Action: Monitoring Report - Quarterly

Global Id: T0603701040
Action Type: RESPONSE
Date: 10/15/2014
Action: Monitoring Report - Semi-Annually

Global Id: T0603701040
Action Type: RESPONSE
Date: 10/15/2014
Action: Site Assessment Report

LUST REG 4:
Region: 4
Regional Board: 04
County: Los Angeles
Facility Id: 900450143
Status: Remediation Plan
Substance: Gasoline
Substance Quantity: Not reported
Local Case No: Not reported
Case Type: Groundwater
Abatement Method Used at the Site: Cap Site
Global ID: T0603701040
W Global ID: Not reported
Staff: MSH
Local Agency: 19050
Cross Street: BELLANCA AVENUE
Enforcement Type: SEL
Date Leak Discovered: 2/15/1988
Date Leak First Reported: 3/25/1988
Date Leak Record Entered: 6/22/1988
Date Confirmation Began: Not reported
Date Leak Stopped: 10/21/1987
Date Case Last Changed on Database: 7/9/2001
Date the Case was Closed: Not reported
How Leak Discovered: Subsurface Monitoring
How Leak Stopped: Not reported
Cause of Leak: Not reported
Leak Source: Not reported
Operator: Not reported
Water System: Not reported
Well Name: Not reported
Approx. Dist To Production Well (ft): 3779.2064228463965406740000359
Source of Cleanup Funding: Not reported
Preliminary Site Assessment Workplan Submitted: 3/25/1988
Preliminary Site Assessment Began: 9/15/1999
Pollution Characterization Began: 3/30/2004

MAP FINDINGS

Map ID
Direction
Distance
Distance (ft.) Site | Database(s) | EDR ID Number | EPA ID Number

KING DELIVERY, INC (Continued) **S104159630**

Remediation Plan Submitted: 5/6/2004
Remedial Action Underway: Not reported
Post Remedial Action Monitoring Began: 3/25/1988
Enforcement Action Date: 3/15/2001
Historical Max MTBE Date: 7/18/2003
Hist Max MTBE Conc in Groundwater: 500
Hist Max MTBE Conc in Soil: Not reported
Significant Interim Remedial Action Taken: Not reported
GW Qualifier: <
Soil Qualifier: Not reported
Organization: Not reported
Owner Contact: Not reported
Responsible Party: NANCY ANGLIN
RP Address: 5757 W. CENTURY BLVD., 7TH FLOOR
Program: LUST
Lat/Long: 33.9524172 / -1
Local Agency Staff: PEJ
Beneficial Use: Not reported
Priority: Not reported
Cleanup Fund Id: Not reported
Suspended: Not reported
Assigned Name: Not reported
Summary: REQUIRE GW ASSESSMENT WORKPLAN (FREE PRODUCT SITE) ; 5/12/00 RPT OF WELL INSTALL & SAMPLING; 7/25/00 QMR2; 10/23/00 3RD QTR GW MON RPT 2000; 1/15/01 4TH QTR GW MON RPT 2000

ENF:
Region: 4
Facility Id: 782237
Agency Name: Izzy Eichenstein c/o The Oakstone Co
Place Type: Service/Commercial
Place Subtype: Service/Commercial Site, NEC
Facility Type: Industrial
Agency Type: Privately-Owned Business
Of Agencies: 1
Place Latitude: 33.951978
Place Longitude: -118.378636
SIC Code 1: 5541
SIC Desc 1: Gasoline Service Stations
SIC Code 2: Not reported
SIC Desc 2: Not reported
SIC Code 3: Not reported
SIC Desc 3: Not reported
NAICS Code 1: Not reported
NAICS Desc 1: Not reported
NAICS Code 2: Not reported
NAICS Desc 2: Not reported
NAICS Code 3: Not reported
NAICS Desc 3: Not reported
Of Places: 1
Source Of Facility: Reg Meas
Design Flow: Not reported
Threat To Water Quality: 3
Complexity: A
Pretreatment: X - Facility is not a POTW
Facility Waste Type: Contaminated ground water
Facility Waste Type 2: Not reported

KING DELIVERY, INC (Continued) **S104159630**

Facility Waste Type 3:	Not reported
Facility Waste Type 4:	Not reported
Program:	WDRNONMUNIPRCS
Program Category1:	WDR
Program Category2:	WDR
# Of Programs:	1
WDID:	4B198600223
Reg Measure Id:	385571
Reg Measure Type:	Enrollee
Region:	4
Order #:	R4-2007-0019
Npdes# CA#:	Not reported
Major-Minor:	Not reported
Npdes Type:	Not reported
Reclamation:	N - No
Dredge Fill Fee:	Not reported
301H:	Not reported
Application Fee Amt Received:	6425
Status:	Active
Status Date:	01/03/2014
Effective Date:	10/30/2013
Expiration/Review Date:	10/30/2018
Termination Date:	Not reported
WDR Review - Amend:	Not reported
WDR Review - Revise/Renew:	Not reported
WDR Review - Rescind:	Not reported
WDR Review - No Action Required:	Not reported
WDR Review - Pending:	Not reported
WDR Review - Planned:	Not reported
Status Enrollee:	Y
Individual/General:	I
Fee Code:	58 - Non15 Based on (TTWQ)/CPLX)
Direction/Voice:	Passive
Enforcement Id(EID):	396101
Region:	4
Order / Resolution Number:	NOV
Enforcement Action Type:	Notice of Violation
Effective Date:	05/05/2014
Adoption/Issuance Date:	05/05/2014
Achieve Date:	Not reported
Termination Date:	Not reported
ACL Issuance Date:	Not reported
EPL Issuance Date:	Not reported
Status:	Active
Title:	NOV 05/05/2014 for Izzy Eichenstein c/o The Oakstone Co
Description:	NOV issued on 05/05/14 for Failure to Submit Monitoring Reports
Program:	WDRNONMUNIPRCS
Latest Milestone Completion Date:	Not reported
# Of Programs1:	1
Total Assessment Amount:	0.00
Initial Assessed Amount:	0.00
Liability $ Amount:	0.00
Project $ Amount:	0.00
Liability $ Paid:	0.00
Project $ Completed:	0.00
Total $ Paid/Completed Amount:	0.00

44 **KING DELIVERY INC** **CA ENF** **S111212651**
5600 ARBOR VITAE STREET WEST **N/A**
WESTCHESTER, CA 90045

ENF:

Region:	4
Facility Id:	235026
Agency Name:	The Oakstone Company
Place Type:	Facility
Place Subtype:	Not reported
Facility Type:	Not reported
Agency Type:	Privately-Owned Business
# Of Agencies:	1
Place Latitude:	33.952641
Place Longitude:	-118.37879
SIC Code 1:	Not reported
SIC Desc 1:	Not reported
SIC Code 2:	Not reported
SIC Desc 2:	Not reported
SIC Code 3:	Not reported
SIC Desc 3:	Not reported
NAICS Code 1:	Not reported
NAICS Desc 1:	Not reported
NAICS Code 2:	Not reported
NAICS Desc 2:	Not reported
NAICS Code 3:	Not reported
NAICS Desc 3:	Not reported
# Of Places:	1
Source Of Facility:	Reg Meas
Design Flow:	Not reported
Threat To Water Quality:	Not reported
Complexity:	Not reported
Pretreatment:	Not reported
Facility Waste Type:	Not reported
Facility Waste Type 2:	Not reported
Facility Waste Type 3:	Not reported
Facility Waste Type 4:	Not reported
Program:	UST
Program Category1:	TANKS
Program Category2:	TANKS
# Of Programs:	1
WDID:	900450143
Reg Measure Id:	168660
Reg Measure Type:	Unregulated
Region:	4
Order #:	Not reported
Npdes# CA#:	Not reported
Major-Minor:	Not reported
Npdes Type:	Not reported
Reclamation:	Not reported
Dredge Fill Fee:	Not reported
301H:	Not reported
Application Fee Amt Received:	Not reported
Status:	Never Active
Status Date:	02/20/2013
Effective Date:	Not reported
Expiration/Review Date:	Not reported
Termination Date:	Not reported
WDR Review - Amend:	Not reported

KING DELIVERY INC (Continued) **S111212651**

WDR Review - Revise/Renew:	Not reported
WDR Review - Rescind:	Not reported
WDR Review - No Action Required:	Not reported
WDR Review - Pending:	Not reported
WDR Review - Planned:	Not reported
Status Enrollee:	N
Individual/General:	I
Fee Code:	Not reported
Direction/Voice:	Passive
Enforcement Id(EID):	242031
Region:	4
Order / Resolution Number:	NOV
Enforcement Action Type:	Notice of Violation
Effective Date:	04/02/2002
Adoption/Issuance Date:	Not reported
Achieve Date:	Not reported
Termination Date:	04/02/2002
ACL Issuance Date:	Not reported
EPL Issuance Date:	Not reported
Status:	Historical
Title:	Enforcement - 900450143
Description:	Notice of Violation sent 4/2/02 2 overdue groundwater monitoring reports & RAP.
Program:	UST
Latest Milestone Completion Date:	Not reported
# Of Programs1:	1
Total Assessment Amount:	0.00
Initial Assessed Amount:	0.00
Liability $ Amount:	0.00
Project $ Amount:	0.00
Liability $ Paid:	0.00
Project $ Completed:	0.00
Total $ Paid/Completed Amount:	0.00
Region:	4
Facility Id:	235026
Agency Name:	The Oakstone Company
Place Type:	Facility
Place Subtype:	Not reported
Facility Type:	Not reported
Agency Type:	Privately-Owned Business
# Of Agencies:	1
Place Latitude:	33.952641
Place Longitude:	-118.37879
SIC Code 1:	Not reported
SIC Desc 1:	Not reported
SIC Code 2:	Not reported
SIC Desc 2:	Not reported
SIC Code 3:	Not reported
SIC Desc 3:	Not reported
NAICS Code 1:	Not reported
NAICS Desc 1:	Not reported
NAICS Code 2:	Not reported
NAICS Desc 2:	Not reported
NAICS Code 3:	Not reported
NAICS Desc 3:	Not reported
# Of Places:	1

MAP FINDINGS

Map ID
Direction
Distance
Distance (ft.) Site | Database(s) | EDR ID Number | EPA ID Number

KING DELIVERY INC (Continued) **S111212651**

Source Of Facility:	Reg Meas
Design Flow:	Not reported
Threat To Water Quality:	Not reported
Complexity:	Not reported
Pretreatment:	Not reported
Facility Waste Type:	Not reported
Facility Waste Type 2:	Not reported
Facility Waste Type 3:	Not reported
Facility Waste Type 4:	Not reported
Program:	UST
Program Category1:	TANKS
Program Category2:	TANKS
# Of Programs:	1
WDID:	900450143
Reg Measure Id:	168660
Reg Measure Type:	Unregulated
Region:	4
Order #:	Not reported
Npdes# CA#:	Not reported
Major-Minor:	Not reported
Npdes Type:	Not reported
Reclamation:	Not reported
Dredge Fill Fee:	Not reported
301H:	Not reported
Application Fee Amt Received:	Not reported
Status:	Never Active
Status Date:	02/20/2013
Effective Date:	Not reported
Expiration/Review Date:	Not reported
Termination Date:	Not reported
WDR Review - Amend:	Not reported
WDR Review - Revise/Renew:	Not reported
WDR Review - Rescind:	Not reported
WDR Review - No Action Required:	Not reported
WDR Review - Pending:	Not reported
WDR Review - Planned:	Not reported
Status Enrollee:	N
Individual/General:	I
Fee Code:	Not reported
Direction/Voice:	Passive
Enforcement Id(EID):	236860
Region:	4
Order / Resolution Number:	NOV
Enforcement Action Type:	Notice of Violation
Effective Date:	06/13/2001
Adoption/Issuance Date:	Not reported
Achieve Date:	Not reported
Termination Date:	06/13/2001
ACL Issuance Date:	Not reported
EPL Issuance Date:	Not reported
Status:	Historical
Title:	Enforcement - 900450143
Description:	Notice of Violation sent 6/13/01 for overdue 1Q01 groundwater monitoring report.
Program:	UST
Latest Milestone Completion Date:	Not reported
# Of Programs1:	1

KING DELIVERY INC (Continued) **S111212651**

Total Assessment Amount:	0.00
Initial Assessed Amount:	0.00
Liability $ Amount:	0.00
Project $ Amount:	0.00
Liability $ Paid:	0.00
Project $ Completed:	0.00
Total $ Paid/Completed Amount:	0.00
Region:	4
Facility Id:	235026
Agency Name:	The Oakstone Company
Place Type:	Facility
Place Subtype:	Not reported
Facility Type:	Not reported
Agency Type:	Privately-Owned Business
# Of Agencies:	1
Place Latitude:	33.952641
Place Longitude:	-118.37879
SIC Code 1:	Not reported
SIC Desc 1:	Not reported
SIC Code 2:	Not reported
SIC Desc 2:	Not reported
SIC Code 3:	Not reported
SIC Desc 3:	Not reported
NAICS Code 1:	Not reported
NAICS Desc 1:	Not reported
NAICS Code 2:	Not reported
NAICS Desc 2:	Not reported
NAICS Code 3:	Not reported
NAICS Desc 3:	Not reported
# Of Places:	1
Source Of Facility:	Reg Meas
Design Flow:	Not reported
Threat To Water Quality:	Not reported
Complexity:	Not reported
Pretreatment:	Not reported
Facility Waste Type:	Not reported
Facility Waste Type 2:	Not reported
Facility Waste Type 3:	Not reported
Facility Waste Type 4:	Not reported
Program:	UST
Program Category1:	TANKS
Program Category2:	TANKS
# Of Programs:	1
WDID:	900450143
Reg Measure Id:	168660
Reg Measure Type:	Unregulated
Region:	4
Order #:	Not reported
Npdes# CA#:	Not reported
Major-Minor:	Not reported
Npdes Type:	Not reported
Reclamation:	Not reported
Dredge Fill Fee:	Not reported
301H:	Not reported
Application Fee Amt Received:	Not reported
Status:	Never Active

KING DELIVERY INC (Continued) **S111212651**

Status Date:	02/20/2013
Effective Date:	Not reported
Expiration/Review Date:	Not reported
Termination Date:	Not reported
WDR Review - Amend:	Not reported
WDR Review - Revise/Renew:	Not reported
WDR Review - Rescind:	Not reported
WDR Review - No Action Required:	Not reported
WDR Review - Pending:	Not reported
WDR Review - Planned:	Not reported
Status Enrollee:	N
Individual/General:	I
Fee Code:	Not reported
Direction/Voice:	Passive
Enforcement Id(EID):	229784
Region:	4
Order / Resolution Number:	UNKNOWN
Enforcement Action Type:	Staff Enforcement Letter
Effective Date:	02/15/2000
Adoption/Issuance Date:	Not reported
Achieve Date:	2/23/2000
Termination Date:	02/15/2000
ACL Issuance Date:	Not reported
EPL Issuance Date:	Not reported
Status:	Historical
Title:	Enforcement - 900450143
Description:	Level 1 enforcement letter sent 2/15/00 for FTS 4Q99 groundwater monitoring report.
Program:	UST
Latest Milestone Completion Date:	Not reported
# Of Programs1:	1
Total Assessment Amount:	0.00
Initial Assessed Amount:	0.00
Liability $ Amount:	0.00
Project $ Amount:	0.00
Liability $ Paid:	0.00
Project $ Completed:	0.00
Total $ Paid/Completed Amount:	0.00

---

44 **EDR US Hist Auto Stat** **1015553618**

5600 ARBOR VITAE ST **N/A**
LOS ANGELES, CA 90045

EDR Historical Auto Stations:

Name:	B & W LAX TRUCK REPAIR
Year:	2001
Address:	5600 ARBOR VITAE ST
Name:	B & W LAX TRUCK REPAIR
Year:	2002
Address:	5600 ARBOR VITAE ST
Name:	B & W LAX TRUCK REPAIR
Year:	2004
Address:	5600 ARBOR VITAE ST
Name:	B & W LAX TRUCK REPAIR
Year:	2006

(Continued) **1015553618**

Address: 5600 ARBOR VITAE ST

---

45 **NSHE LEBANON LLC** **CA HAZNET** **S112949742**
9220 BELLANCA AVE **N/A**
LOS ANGELES, CA 90045

HAZNET:
envid: S112949742
Year: 2005
GEPAID: CAC002597673
Contact: JOHN KEMEC
Telephone: 7077651660
Mailing Name: Not reported
Mailing Address: 10900 WILSHIRE BLVD STE 1500
Mailing City,St,Zip: LOS ANGELES, CA 90024
Gen County: Not reported
TSD EPA ID: AZC950823111
TSD County: Not reported
Waste Category: Asbestos containing waste
Disposal Method: Not reported
Tons: 5.89
Facility County: Los Angeles

---

45 **CONTROL DATA CORP L A REPAIR CENTER** **CA HAZNET** **S113179561**
5630 ARBOR VITAE BLVD **N/A**
LOS ANGELES, CA 90045

HAZNET:
envid: S113179561
Year: 2002
GEPAID: CAT080011893
Contact: DENNIS HEALY
Telephone: 3104105452
Mailing Name: Not reported
Mailing Address: 5630 ARBOR VITAE BLVD
Mailing City,St,Zip: LOS ANGELES, CA 900450000
Gen County: Not reported
TSD EPA ID: CAT000613935
TSD County: Not reported
Waste Category: Aqueous solution with total organic residues less than 10 percent
Disposal Method: Transfer Station
Tons: 0.67
Facility County: Los Angeles

envid: S113179561
Year: 2001
GEPAID: CAT080011893
Contact: DENNIS HEALY
Telephone: 3104105452
Mailing Name: Not reported
Mailing Address: 5630 ARBOR VITAE BLVD
Mailing City,St,Zip: LOS ANGELES, CA 900450000
Gen County: Not reported
TSD EPA ID: CAT000613935
TSD County: Not reported
Waste Category: Aqueous solution with total organic residues less than 10 percent

CONTROL DATA CORP L A REPAIR CENTER (Continued) **S113179561**

Disposal Method: Transfer Station
Tons: 0.39
Facility County: Los Angeles

---

45 **DOLLAR RENT A CAR** **RCRA-SQG** **1000420042**
5630 ARBOR VITAE BLVD **CAT080011893**
LOS ANGELES, CA 90045

RCRA-SQG:
Date form received by agency: 07/23/2001
Facility name: DOLLAR RENT A CAR
Facility address: 5630 ARBOR VITAE BLVD
LOS ANGELES, CA 90045
EPA ID: CAT080011893
Contact: DENNIS HEALY
Contact address: 5630 ARBOR VITAE BLVD
LOS ANGELES, CA 90045
Contact country: US
Contact telephone: (310) 410-5452
Contact email: Not reported
EPA Region: 09
Classification: Small Small Quantity Generator
Description: Handler: generates more than 100 and less than 1000 kg of hazardous waste during any calendar month and accumulates less than 6000 kg of hazardous waste at any time; or generates 100 kg or less of hazardous waste during any calendar month, and accumulates more than 1000 kg of hazardous waste at any time

Owner/Operator Summary:
Owner/operator name: NOT REQUIRED
Owner/operator address: NOT REQUIRED
NOT REQUIRED, ME 99999
Owner/operator country: Not reported
Owner/operator telephone: (415) 555-1212
Legal status: Private
Owner/Operator Type: Operator
Owner/Op start date: Not reported
Owner/Op end date: Not reported

Owner/operator name: DOLLAR RENT A CAR
Owner/operator address: 5330 E 31ST ST
TULSA, OK 74135
Owner/operator country: Not reported
Owner/operator telephone: (918) 669-3000
Legal status: Private
Owner/Operator Type: Owner
Owner/Op start date: Not reported
Owner/Op end date: Not reported

Handler Activities Summary:
U.S. importer of hazardous waste: No
Mixed waste (haz. and radioactive): No
Recycler of hazardous waste: No
Transporter of hazardous waste: No
Treater, storer or disposer of HW: No
Underground injection activity: No
On-site burner exemption: No

DOLLAR RENT A CAR (Continued) 1000420042

Furnace exemption: No
Used oil fuel burner: No
Used oil processor: No
User oil refiner: No
Used oil fuel marketer to burner: No
Used oil Specification marketer: No
Used oil transfer facility: No
Used oil transporter: No

. Waste code: D039
. Waste name: TETRACHLOROETHYLENE

Historical Generators:
Date form received by agency: 09/01/1996
Site name: DOLLAR RENT A CAR
Classification: Small Quantity Generator

Violation Status: No violations found

---

45 **DOLLAR RENT-A-CAR** CA UST U003781533
5630 ARBOR VITAE ST CA SWEEPS UST N/A
LOS ANGELES, CA 90045

UST:
Facility ID: 25264
Permitting Agency: LOS ANGELES, CITY OF
Latitude: 33.953227
Longitude: -118.37936

SWEEPS UST:
Status: Active
Comp Number: 8067
Number: 1
Board Of Equalization: Not reported
Referral Date: 03-08-93
Action Date: 03-08-93
Created Date: 10-08-92
Owner Tank Id: Not reported
SWRCB Tank Id: Not reported
Tank Status: Not reported
Capacity: Not reported
Active Date: Not reported
Tank Use: Not reported
STG: Not reported
Content: Not reported
Number Of Tanks: Not reported

MAP FINDINGS

Map ID
Direction
Distance
Distance (ft.) Site | Database(s) | EDR ID Number | EPA ID Number

45 **DOLLAR RENT-A-CAR** CA FID UST S101584313
5630 ARBOR VITAE ST N/A
LOS ANGELES, CA 90045

CA FID UST:
Facility ID: 19010424
Regulated By: UTNKA
Regulated ID: Not reported
Cortese Code: Not reported
SIC Code: Not reported
Facility Phone: 3105501570
Mail To: Not reported
Mailing Address: 5630 ARBOR VITAE ST
Mailing Address 2: Not reported
Mailing City,St,Zip: LOS ANGELES 90045
Contact: Not reported
Contact Phone: Not reported
DUNs Number: Not reported
NPDES Number: Not reported
EPA ID: Not reported
Comments: Not reported
Status: Active

---

45 **DOLLAR RENT A CAR** CA HAZNET S113063502
5630 ARBOR VITAE ST N/A
LOS ANGELES, CA 90045

HAZNET:
envid: S113063502
Year: 2013
GEPAID: CAL000111753
Contact: Rachel Anding Marraccini
Telephone: 9186693068
Mailing Name: Not reported
Mailing Address: 5330 E 31ST ST MS 10W7
Mailing City,St,Zip: TULSA, OK 741350000
Gen County: Los Angeles
TSD EPA ID: CAD980675276
TSD County: Kern
Waste Category: Not reported
Disposal Method: Storage, Bulking, And/Or Transfer Off Site--No Treatment/Reovery (H010-H129) Or (H131-H135)
Tons: 0.1
Facility County: Not reported

envid: S113063502
Year: 2013
GEPAID: CAL000111753
Contact: Rachel Anding Marraccini
Telephone: 9186693068
Mailing Name: Not reported
Mailing Address: 5330 E 31ST ST MS 10W7
Mailing City,St,Zip: TULSA, OK 741350000
Gen County: Los Angeles
TSD EPA ID: NED981723513
TSD County: 99
Waste Category: Not reported
Disposal Method: Incineration--Thermal Destruction Other Than Use As A Fuel
Tons: 0.1625
Facility County: Not reported

DOLLAR RENT A CAR (Continued) **S113063502**

envid: S113063502
Year: 2013
GEPAID: CAL000111753
Contact: Rachel Anding Marraccini
Telephone: 9186693068
Mailing Name: Not reported
Mailing Address: 5330 E 31ST ST MS 10W7
Mailing City,St,Zip: TULSA, OK 741350000
Gen County: Los Angeles
TSD EPA ID: NED981723513
TSD County: 99
Waste Category: Not reported
Disposal Method: Incineration--Thermal Destruction Other Than Use As A Fuel
Tons: 0.1
Facility County: Not reported

envid: S113063502
Year: 2013
GEPAID: CAL000111753
Contact: Rachel Anding Marraccini
Telephone: 9186693068
Mailing Name: Not reported
Mailing Address: 5330 E 31ST ST MS 10W7
Mailing City,St,Zip: TULSA, OK 741350000
Gen County: Los Angeles
TSD EPA ID: CAD044429835
TSD County: Los Angeles
Waste Category: Not reported
Disposal Method: Storage, Bulking, And/Or Transfer Off Site–No Treatment/Reovery (H010-H129) Or (H131-H135)
Tons: 0.18765
Facility County: Not reported

envid: S113063502
Year: 2013
GEPAID: CAL000111753
Contact: Rachel Anding Marraccini
Telephone: 9186693068
Mailing Name: Not reported
Mailing Address: 5330 E 31ST ST MS 10W7
Mailing City,St,Zip: TULSA, OK 741350000
Gen County: Los Angeles
TSD EPA ID: CAT000613893
TSD County: Los Angeles
Waste Category: Not reported
Disposal Method: Storage, Bulking, And/Or Transfer Off Site–No Treatment/Reovery (H010-H129) Or (H131-H135)
Tons: 0.465
Facility County: Not reported

Click this hyperlink while viewing on your computer to access
134 additional CA_HAZNET: record(s) in the EDR Site Report.

MAP FINDINGS

Map ID
Direction
Distance
Distance (ft.) Site | Database(s) | EDR ID Number | EPA ID Number

45 **CA CHMIRS** **S109039938** **N/A**

5630 ARBORVITAE ST
LOS ANGELES, CA

CHMIRS:
OES Incident Number: 07-2452
OES notification: 04/21/2007
OES Date: Not reported
OES Time: Not reported
Incident Date: Not reported
Date Completed: Not reported
Property Use: Not reported
Agency Id Number: Not reported
Agency Incident Number: Not reported
Time Notified: Not reported
Time Completed: Not reported
Surrounding Area: Not reported
Estimated Temperature: Not reported
Property Management: Not reported
More Than Two Substances Involved?: Not reported
Resp Agncy Personel # Of Decontaminated: Not reported
Responding Agency Personel # Of Injuries: Not reported
Responding Agency Personel # Of Fatalities: Not reported
Others Number Of Decontaminated: Not reported
Others Number Of Injuries: Not reported
Others Number Of Fatalities: Not reported
Vehicle Make/year: Not reported
Vehicle License Number: Not reported
Vehicle State: Not reported
Vehicle Id Number: Not reported
CA DOT PUC/ICC Number: Not reported
Company Name: Not reported
Reporting Officer Name/ID: Not reported
Report Date: Not reported
Facility Telephone: Not reported
Waterway Involved: Not reported
Waterway: Not reported
Spill Site: Not reported
Cleanup By: Reporting Party
Containment: Not reported
What Happened: Not reported
Type: Not reported
Measure: Not reported
Other: Not reported
Date/Time: Not reported
Year: 2007
Agency: NRC
Incident Date: 4/21/2007 12:00:00 AM
Admin Agency: Los Angeles City Fire Department
Amount: Not reported
Contained: Yes
Site Type: Merchant/Business
E Date: Not reported
Substance: Oil
Gallons: 10
Unknown: 0
Substance #2: Not reported
Substance #3: Not reported
Evacuations: 0

(Continued) **S109039938**

Number of Injuries:	0
Number of Fatalities:	0
#1 Pipeline:	Not reported
#2 Pipeline:	Not reported
#3 Pipeline:	Not reported
#1 Vessel >= 300 Tons:	Not reported
#2 Vessel >= 300 Tons:	Not reported
#3 Vessel >= 300 Tons:	Not reported
Evacs:	Not reported
Injuries:	Not reported
Fatals:	Not reported
Comments:	Not reported
Description:	THE CALLER IS REPORTING A HOSE BROKE ON AN OIL STORAGE TANK SPILLING OIL ONTO THE GROUND. THE CAUSE OF THE INCIDENT IS UNKNOWN.

---

45 **ERNS** **2007310146**

5630 ARBORVITAE ST **N/A**
LOS ANGELES, CA

Click this hyperlink while viewing on your computer to access additional ERNS detail in the EDR Site Report.

---

46 **LOS ANGELES WORLD AIRPORT RESIDENCE ASQUISITION DIVISION (LA** **CA HAZNET** **S112953548**

9410 AIRPORT BLVD **N/A**
LOS ANGELES, CA 90045

HAZNET:

envid:	S112953548
Year:	2006
GEPAID:	CAC002603742
Contact:	KIT YEE/CONSTRUCTION MGR
Telephone:	3104176100
Mailing Name:	Not reported
Mailing Address:	5757 W CENTURY BLVD STE 102
Mailing City,St,Zip:	LOS ANGELES, CA 900045
Gen County:	Not reported
TSD EPA ID:	CAD009007626
TSD County:	Not reported
Waste Category:	Asbestos containing waste
Disposal Method:	Disposal, Land Fill
Tons:	8.42
Facility County:	Los Angeles

envid:	S112953548
Year:	2006
GEPAID:	CAC002603742
Contact:	KIT YEE/CONSTRUCTION MGR
Telephone:	3104176100
Mailing Name:	Not reported
Mailing Address:	5757 W CENTURY BLVD STE 102
Mailing City,St,Zip:	LOS ANGELES, CA 900045
Gen County:	Not reported
TSD EPA ID:	CAD028409019

LOS ANGELES WORLD AIRPORT RESIDENCE ASQUISITION DIVISION (LA (Continued) **S112953548**

TSD County:	Not reported
Waste Category:	Off-specification, aged or surplus organics
Disposal Method:	H161
Tons:	0.02
Facility County:	Los Angeles

envid:	S112953548
Year:	2006
GEPAID:	CAC002603742
Contact:	KIT YEE/CONSTRUCTION MGR
Telephone:	3104176100
Mailing Name:	Not reported
Mailing Address:	5757 W CENTURY BLVD STE 102
Mailing City,St,Zip:	LOS ANGELES, CA 900045
Gen County:	Not reported
TSD EPA ID:	CAD028409019
TSD County:	Not reported
Waste Category:	Off-specification, aged or surplus organics
Disposal Method:	Storage, Bulking, And/Or Transfer Off Site--No Treatment/Reovery (H010-H129) Or (H131-H135)
Tons:	0.02
Facility County:	Los Angeles

envid:	S112953548
Year:	2006
GEPAID:	CAC002603742
Contact:	KIT YEE/CONSTRUCTION MGR
Telephone:	3104176100
Mailing Name:	Not reported
Mailing Address:	5757 W CENTURY BLVD STE 102
Mailing City,St,Zip:	LOS ANGELES, CA 900045
Gen County:	Not reported
TSD EPA ID:	CAD028409019
TSD County:	Not reported
Waste Category:	Off-specification, aged or surplus organics
Disposal Method:	Fuel Blending Prior To Energy Recovery At Another Site
Tons:	0.45
Facility County:	Los Angeles

envid:	S112953548
Year:	2006
GEPAID:	CAC002603742
Contact:	KIT YEE/CONSTRUCTION MGR
Telephone:	3104176100
Mailing Name:	Not reported
Mailing Address:	5757 W CENTURY BLVD STE 102
Mailing City,St,Zip:	LOS ANGELES, CA 900045
Gen County:	Not reported
TSD EPA ID:	CAD028409019
TSD County:	Not reported
Waste Category:	Off-specification, aged or surplus organics
Disposal Method:	Fuel Blending Prior To Energy Recovery At Another Site
Tons:	0.2
Facility County:	Los Angeles

LOS ANGELES WORLD AIRPORT RESIDENCE ASQUISITION DIVISION (LA (Continued) **S112953548**

Click this hyperlink while viewing on your computer to access
9 additional CA_HAZNET: record(s) in the EDR Site Report.

---

46 **CITY OF L A GENERAL SERVICES** **CA HAZNET** **S113011463**
9408 AIRPORT BLVD **N/A**
LOS ANGELES, CA 90045

HAZNET:

envid:	S113011463
Year:	1995
GEPAID:	CAD981986680
Contact:	CITY OF L A DEPT OF GEN SRVCS
Telephone:	2134737746
Mailing Name:	Not reported
Mailing Address:	419 S SPRING ST 12TH FLOOR
Mailing City,St,Zip:	LOS ANGELES, CA 900130000
Gen County:	Not reported
TSD EPA ID:	CAT000646117
TSD County:	Not reported
Waste Category:	Other inorganic solid waste
Disposal Method:	Disposal, Other
Tons:	.2500
Facility County:	Los Angeles

envid:	S113011463
Year:	1995
GEPAID:	CAD981986680
Contact:	CITY OF L A DEPT OF GEN SRVCS
Telephone:	2134737746
Mailing Name:	Not reported
Mailing Address:	419 S SPRING ST 12TH FLOOR
Mailing City,St,Zip:	LOS ANGELES, CA 900130000
Gen County:	Not reported
TSD EPA ID:	CAT000646117
TSD County:	Not reported
Waste Category:	Other inorganic solid waste
Disposal Method:	Treatment, Tank
Tons:	.1000
Facility County:	Los Angeles

---

46 **LA PUMPING PLANT 53** **RCRA-SQG** **1000350148**
9408 AIRPORT BLVD **CAD981986680**
LOS ANGELES, CA 90045

RCRA-SQG:

Date form received by agency:	03/24/1987
Facility name:	LA PUMPING PLANT 53
Facility address:	9408 AIRPORT BLVD LOS ANGELES, CA 90045
EPA ID:	CAD981986680
Mailing address:	200 N MAIN RM EIGHTH HUNDRED C LOS ANGELES, CA 90012
Contact:	ENVIRONMENTAL MANAGER
Contact address:	9408 AIRPORT BLVD LOS ANGELES, CA 90045
Contact country:	US

LA PUMPING PLANT 53 (Continued) **1000350148**

Contact telephone:	(213) 485-7527
Contact email:	Not reported
EPA Region:	09
Classification:	Small Small Quantity Generator
Description:	Handler: generates more than 100 and less than 1000 kg of hazardous waste during any calendar month and accumulates less than 6000 kg of hazardous waste at any time; or generates 100 kg or less of hazardous waste during any calendar month, and accumulates more than 1000 kg of hazardous waste at any time

Owner/Operator Summary:

Owner/operator name:	NOT REQUIRED
Owner/operator address:	NOT REQUIRED NOT REQUIRED, ME 99999
Owner/operator country:	Not reported
Owner/operator telephone:	(415) 555-1212
Legal status:	Private
Owner/Operator Type:	Operator
Owner/Op start date:	Not reported
Owner/Op end date:	Not reported

Owner/operator name:	CITY OF LA
Owner/operator address:	NOT REQUIRED NOT REQUIRED, ME 99999
Owner/operator country:	Not reported
Owner/operator telephone:	(415) 555-1212
Legal status:	Private
Owner/Operator Type:	Owner
Owner/Op start date:	Not reported
Owner/Op end date:	Not reported

Handler Activities Summary:

U.S. importer of hazardous waste:	No
Mixed waste (haz. and radioactive):	No
Recycler of hazardous waste:	No
Transporter of hazardous waste:	No
Treater, storer or disposer of HW:	No
Underground injection activity:	No
On-site burner exemption:	No
Furnace exemption:	No
Used oil fuel burner:	No
Used oil processor:	No
User oil refiner:	No
Used oil fuel marketer to burner:	No
Used oil Specification marketer:	No
Used oil transfer facility:	No
Used oil transporter:	No

Violation Status: No violations found

46 **BUDGET RENT A CAR** | **CA FID UST** | **S101588043**
9441 AIRPORT BLVD | **CA SWEEPS UST** | **N/A**
LOS ANGELES, CA 90045

CA FID UST:

Facility ID:	19056276
Regulated By:	UTNKA
Regulated ID:	Not reported
Cortese Code:	Not reported
SIC Code:	Not reported
Facility Phone:	2130000000
Mail To:	Not reported
Mailing Address:	9441 AIRPORT BLVD
Mailing Address 2:	Not reported
Mailing City,St,Zip:	LOS ANGELES 900450000
Contact:	Not reported
Contact Phone:	Not reported
DUNs Number:	Not reported
NPDES Number:	Not reported
EPA ID:	Not reported
Comments:	Not reported
Status:	Active

SWEEPS UST:

Status:	Not reported
Comp Number:	6572
Number:	Not reported
Board Of Equalization:	Not reported
Referral Date:	Not reported
Action Date:	Not reported
Created Date:	Not reported
Owner Tank Id:	Not reported
SWRCB Tank Id:	Not reported
Tank Status:	Not reported
Capacity:	Not reported
Active Date:	Not reported
Tank Use:	Not reported
STG:	Not reported
Content:	Not reported
Number Of Tanks:	0

---

46 **NATIONAL CAR RENTAL** | **CA LUST** | **U001561875**
9419 AIRPORT BLVD | **CA HIST UST** | **N/A**
LOS ANGELES, CA 90045

LUST:

Region:	STATE
Global Id:	T0603701065
Latitude:	33.9502601
Longitude:	-118.3860625
Case Type:	LUST Cleanup Site
Status:	Open - Verification Monitoring
Status Date:	04/10/2007
Lead Agency:	LOS ANGELES RWQCB (REGION 4)
Case Worker:	DMB
Local Agency:	LOS ANGELES, CITY OF
RB Case Number:	900450498
LOC Case Number:	Not reported
File Location:	Regional Board

NATIONAL CAR RENTAL (Continued) | **U001561875**

Potential Media Affect:	Aquifer used for drinking water supply
Potential Contaminants of Concern:	Gasoline
Site History:	Not reported

Click here to access the California GeoTracker records for this facility:

Contact:

Global Id:	T0603701065
Contact Type:	Regional Board Caseworker
Contact Name:	DAVID M. BJOSTAD
Organization Name:	LOS ANGELES RWQCB (REGION 4)
Address:	320 W. 4th Street, Suite 200
City:	Los Angeles
Email:	dbjostad@waterboards.ca.gov
Phone Number:	Not reported

Global Id:	T0603701065
Contact Type:	Local Agency Caseworker
Contact Name:	ELOY LUNA
Organization Name:	LOS ANGELES, CITY OF
Address:	200 North Main Street, Suite 1780
City:	LOS ANGELES
Email:	eloy.luna@lacity.org
Phone Number:	Not reported

Status History:

Global Id:	T0603701065
Status:	Open - Verification Monitoring
Status Date:	04/10/2007

Global Id:	T0603701065
Status:	Open - Case Begin Date
Status Date:	08/13/1992

Global Id:	T0603701065
Status:	Open - Remediation
Status Date:	11/14/2006

Global Id:	T0603701065
Status:	Open - Site Assessment
Status Date:	12/01/1997

Global Id:	T0603701065
Status:	Open - Site Assessment
Status Date:	03/01/1998

Global Id:	T0603701065
Status:	Open - Site Assessment
Status Date:	05/25/2001

Regulatory Activities:

Global Id:	T0603701065
Action Type:	ENFORCEMENT
Date:	02/17/2004
Action:	Staff Letter

Global Id:	T0603701065

NATIONAL CAR RENTAL (Continued) **U001561875**

Action Type: RESPONSE
Date: 07/15/2004
Action: Monitoring Report - Quarterly

Global Id: T0603701065
Action Type: RESPONSE
Date: 04/15/2002
Action: Monitoring Report - Quarterly

Global Id: T0603701065
Action Type: RESPONSE
Date: 07/15/2002
Action: Monitoring Report - Quarterly

Global Id: T0603701065
Action Type: RESPONSE
Date: 10/15/2002
Action: Monitoring Report - Quarterly

Global Id: T0603701065
Action Type: RESPONSE
Date: 04/15/2003
Action: Monitoring Report - Quarterly

Global Id: T0603701065
Action Type: RESPONSE
Date: 07/15/2003
Action: Monitoring Report - Quarterly

Global Id: T0603701065
Action Type: RESPONSE
Date: 10/15/2003
Action: Monitoring Report - Quarterly

Global Id: T0603701065
Action Type: RESPONSE
Date: 04/15/2004
Action: Monitoring Report - Quarterly

Global Id: T0603701065
Action Type: RESPONSE
Date: 04/15/2003
Action: CAP/RAP - Other Report

Global Id: T0603701065
Action Type: RESPONSE
Date: 07/15/2003
Action: Remedial Progress Report

Global Id: T0603701065
Action Type: Other
Date: 08/13/1992
Action: Leak Discovery

Global Id: T0603701065
Action Type: RESPONSE
Date: 01/15/2004

MAP FINDINGS

Map ID
Direction
Distance
Distance (ft.) Site | Database(s) | EDR ID Number | EPA ID Number

NATIONAL CAR RENTAL (Continued) **U001561875**

Action: Monitoring Report - Quarterly

Global Id: T0603701065
Action Type: RESPONSE
Date: 01/28/2004
Action: CAP/RAP - Feasibility Study Report

Global Id: T0603701065
Action Type: ENFORCEMENT
Date: 09/12/2011
Action: Technical Correspondence / Assistance / Other

Global Id: T0603701065
Action Type: RESPONSE
Date: 01/15/2003
Action: Monitoring Report - Quarterly

Global Id: T0603701065
Action Type: RESPONSE
Date: 10/15/2004
Action: Monitoring Report - Quarterly

Global Id: T0603701065
Action Type: REMEDIATION
Date: 11/19/1998
Action: Excavation

Global Id: T0603701065
Action Type: REMEDIATION
Date: 11/14/2006
Action: Soil Vapor Extraction (SVE)

Global Id: T0603701065
Action Type: ENFORCEMENT
Date: 05/24/2001
Action: Staff Letter

Global Id: T0603701065
Action Type: Other
Date: 08/19/1992
Action: Leak Reported

Global Id: T0603701065
Action Type: RESPONSE
Date: 07/15/2005
Action: Monitoring Report - Quarterly

Global Id: T0603701065
Action Type: RESPONSE
Date: 10/15/2005
Action: Monitoring Report - Quarterly

Global Id: T0603701065
Action Type: RESPONSE
Date: 01/15/2006
Action: Monitoring Report - Quarterly

NATIONAL CAR RENTAL (Continued) **U001561875**

Global Id: T0603701065
Action Type: RESPONSE
Date: 07/15/2006
Action: Monitoring Report - Semi-Annually

Global Id: T0603701065
Action Type: RESPONSE
Date: 07/15/2009
Action: Monitoring Report - Semi-Annually

Global Id: T0603701065
Action Type: RESPONSE
Date: 01/15/2009
Action: Monitoring Report - Semi-Annually

Global Id: T0603701065
Action Type: RESPONSE
Date: 01/15/2007
Action: Monitoring Report - Semi-Annually

Global Id: T0603701065
Action Type: RESPONSE
Date: 07/15/2007
Action: Monitoring Report - Semi-Annually

Global Id: T0603701065
Action Type: ENFORCEMENT
Date: 12/24/2008
Action: Staff Letter

Global Id: T0603701065
Action Type: RESPONSE
Date: 07/15/2009
Action: Remedial Progress Report

Global Id: T0603701065
Action Type: RESPONSE
Date: 01/15/2009
Action: Remedial Progress Report

Global Id: T0603701065
Action Type: RESPONSE
Date: 01/15/2008
Action: Monitoring Report - Semi-Annually

Global Id: T0603701065
Action Type: RESPONSE
Date: 12/27/2008
Action: Other Report / Document

Global Id: T0603701065
Action Type: RESPONSE
Date: 05/09/2007
Action: Soil and Water Investigation Report

Global Id: T0603701065
Action Type: ENFORCEMENT

NATIONAL CAR RENTAL (Continued) **U001561875**

Date: 06/15/2009
Action: Staff Letter

Global Id: T0603701065
Action Type: RESPONSE
Date: 12/27/2008
Action: Soil and Water Investigation Report

Global Id: T0603701065
Action Type: RESPONSE
Date: 01/15/2003
Action: CAP/RAP - Final Remediation / Design Plan

Global Id: T0603701065
Action Type: RESPONSE
Date: 07/15/2008
Action: Monitoring Report - Semi-Annually

Global Id: T0603701065
Action Type: RESPONSE
Date: 04/15/2005
Action: Monitoring Report - Quarterly

Global Id: T0603701065
Action Type: ENFORCEMENT
Date: 01/17/2003
Action: Staff Letter

Global Id: T0603701065
Action Type: ENFORCEMENT
Date: 10/30/2002
Action: Staff Letter

HIST UST:
Region: STATE
Facility ID: 00000061144
Facility Type: Not reported
Other Type: AUTO RENTAL
Contact Name: JOE SOARES
Telephone: 2136704950
Owner Name: NATIONAL CAR RENTAL SYSTEM
Owner Address: 7700 FRANCE AVENUE SOUTH
Owner City,St,Zip: MINNEAPOLIS, MN 55435
Total Tanks: 0009

Tank Num: 001
Container Num: 1
Year Installed: 1981
Tank Capacity: 00020000
Tank Used for: PRODUCT
Type of Fuel: UNLEADED
Container Construction Thickness: Not reported
Leak Detection: Stock Inventor

Tank Num: 002
Container Num: 2

NATIONAL CAR RENTAL (Continued) **U001561875**

Year Installed: 1981
Tank Capacity: 00020000
Tank Used for: PRODUCT
Type of Fuel: UNLEADED
Container Construction Thickness: Not reported
Leak Detection: Stock Inventor

Tank Num: 003
Container Num: 3
Year Installed: 1981
Tank Capacity: 00012000
Tank Used for: PRODUCT
Type of Fuel: UNLEADED
Container Construction Thickness: Not reported
Leak Detection: Stock Inventor

Tank Num: 004
Container Num: 4
Year Installed: 1981
Tank Capacity: 00012000
Tank Used for: PRODUCT
Type of Fuel: UNLEADED
Container Construction Thickness: Not reported
Leak Detection: Stock Inventor

Tank Num: 005
Container Num: 5
Year Installed: 1981
Tank Capacity: 00001000
Tank Used for: PRODUCT
Type of Fuel: Not reported
Container Construction Thickness: Not reported
Leak Detection: Stock Inventor

Tank Num: 006
Container Num: 6
Year Installed: 1981
Tank Capacity: 00000400
Tank Used for: PRODUCT
Type of Fuel: Not reported
Container Construction Thickness: Not reported
Leak Detection: Stock Inventor

Tank Num: 007
Container Num: 7
Year Installed: 1981
Tank Capacity: 00001000
Tank Used for: WASTE
Type of Fuel: WASTE OIL
Container Construction Thickness: Not reported
Leak Detection: Stock Inventor

Tank Num: 008
Container Num: 8
Year Installed: 1981
Tank Capacity: 00020000
Tank Used for: PRODUCT

NATIONAL CAR RENTAL (Continued) **U001561875**

Type of Fuel: UNLEADED
Container Construction Thickness: Not reported
Leak Detection: Stock Inventor

Tank Num: 009
Container Num: 9
Year Installed: 1981
Tank Capacity: 00020000
Tank Used for: PRODUCT
Type of Fuel: UNLEADED
Container Construction Thickness: Not reported
Leak Detection: Stock Inventor

---

46 **NATIONAL CAR RENTAL SYSTEMS INC** **CA HAZNET** **S113164696**
9419 AIRPORT BLVD **N/A**
LOS ANGELES, CA 90045

HAZNET:
envid: S113164696
Year: 2004
GEPAID: CAL920395778
Contact: TOM MOUNTEER
Telephone: 2025089785
Mailing Name: Not reported
Mailing Address: 1299 PENNSYLVANIA AVE NW 10TH FLOOR
Mailing City,St,Zip: WASHINGTON, DC 20004
Gen County: Not reported
TSD EPA ID: CAD028409019
TSD County: Not reported
Waste Category: Aqueous solution with total organic residues less than 10 percent
Disposal Method: Treatment, Tank
Tons: Not reported
Facility County: Los Angeles

envid: S113164696
Year: 2004
GEPAID: CAL920395778
Contact: TOM MOUNTEER
Telephone: 2025089785
Mailing Name: Not reported
Mailing Address: 1299 PENNSYLVANIA AVE NW 10TH FLOOR
Mailing City,St,Zip: WASHINGTON, DC 20004
Gen County: Not reported
TSD EPA ID: CAT000613935
TSD County: Not reported
Waste Category: Not reported
Disposal Method: Transfer Station
Tons: Not reported
Facility County: Los Angeles

envid: S113164696
Year: 2004
GEPAID: CAL920395778
Contact: TOM MOUNTEER
Telephone: 2025089785
Mailing Name: Not reported
Mailing Address: 1299 PENNSYLVANIA AVE NW 10TH FLOOR
Mailing City,St,Zip: WASHINGTON, DC 20004

NATIONAL CAR RENTAL SYSTEMS INC (Continued) **S113164696**

Gen County: Not reported
TSD EPA ID: CAT000613935
TSD County: Not reported
Waste Category: Aqueous solution with total organic residues less than 10 percent
Disposal Method: Transfer Station
Tons: 0.03
Facility County: Los Angeles

envid: S113164696
Year: 2004
GEPAID: CAL920395778
Contact: TOM MOUNTEER
Telephone: 2025089785
Mailing Name: Not reported
Mailing Address: 1299 PENNSYLVANIA AVE NW 10TH FLOOR
Mailing City,St,Zip: WASHINGTON, DC 20004
Gen County: Not reported
TSD EPA ID: CAT080013352
TSD County: Not reported
Waste Category: Oil/water separation sludge
Disposal Method: Recycler
Tons: 9.17
Facility County: Los Angeles

envid: S113164696
Year: 2003
GEPAID: CAL920395778
Contact: TOM MOUNTEER
Telephone: 2025089785
Mailing Name: Not reported
Mailing Address: 1299 PENNSYLVANIA AVE NW 10TH FLOOR
Mailing City,St,Zip: WASHINGTON, DC 20004
Gen County: Not reported
TSD EPA ID: CAT080013352
TSD County: Not reported
Waste Category: Oil/water separation sludge
Disposal Method: Recycler
Tons: 9.48
Facility County: Los Angeles

Click this hyperlink while viewing on your computer to access
10 additional CA_HAZNET: record(s) in the EDR Site Report.

---

46 **NATIONAL CAR RENTAL** **CA LUST** **S104163938**
9419 AIRPORT BLVD **N/A**
WESTCHESTER, CA 90045

LUST REG 4:
Region: 4
Regional Board: 04
County: Los Angeles
Facility Id: 900450498
Status: Remedial action (cleanup) Underway
Substance: Motor Oil
Substance Quantity: Not reported
Local Case No: Not reported
Case Type: Groundwater
Abatement Method Used at the Site: Not reported

NATIONAL CAR RENTAL (Continued) **S104163938**

Global ID: T0603701065
W Global ID: Not reported
Staff: TCS
Local Agency: 19050
Cross Street: 096TH ST.
Enforcement Type: SEL
Date Leak Discovered: 8/13/1992
Date Leak First Reported: 8/19/1992
Date Leak Record Entered: 12/22/1992
Date Confirmation Began: 12/1/1997
Date Leak Stopped: Not reported
Date Case Last Changed on Database: 7/12/2002
Date the Case was Closed: Not reported
How Leak Discovered: OM
How Leak Stopped: Not reported
Cause of Leak: Spill
Leak Source: Other Source
Operator: Not reported
Water System: Not reported
Well Name: Not reported
Approx. Dist To Production Well (ft): 5864.894150026716729828309 6407
Source of Cleanup Funding: Other Source
Preliminary Site Assessment Workplan Submitted: 3/1/1998
Preliminary Site Assessment Began: 3/1/1998
Pollution Characterization Began: 5/25/2001
Remediation Plan Submitted: 10/9/2001
Remedial Action Underway: 7/15/2003
Post Remedial Action Monitoring Began: Not reported
Enforcement Action Date: Not reported
Historical Max MTBE Date: 8/6/2003
Hist Max MTBE Conc in Groundwater: 6300
Hist Max MTBE Conc in Soil: 35000
Significant Interim Remedial Action Taken: Not reported
GW Qualifier: =
Soil Qualifier: =
Organization: Not reported
Owner Contact: Not reported
Responsible Party: DAVID FAVERO
RP Address: 1210 S. 5TH ST.
Program: LUST
Lat/Long: 33.9502601 / -1
Local Agency Staff: PEJ
Beneficial Use: Not reported
Priority: Not reported
Cleanup Fund Id: Not reported
Suspended: Not reported
Assigned Name: Not reported
Summary: 2/18/00 INTERIM RPT FOR SUBSURFACE INVESTIGATION; 7/13/00 2ND QTR GW MON RPT 2000; 9/5/00 3RD QTR GW MON RPT; 1/8/01 4TH QTR GW MON RPT 2000

46 **NATIONAL CAR RENTAL** **CA RGA LUST** **S114658842**
9419 AIRPORT BLVD **N/A**
WESTCHESTER, CA

RGA LUST:

2008	NATIONAL CAR RENTAL	9419 AIRPORT BLVD
2007	NATIONAL CAR RENTAL	9419 AIRPORT BLVD
2006	NATIONAL CAR RENTAL	9419 AIRPORT BLVD
2005	NATIONAL CAR RENTAL	9419 AIRPORT BLVD
2003	NATIONAL CAR RENTAL	9419 AIRPORT BLVD
2002	NATIONAL CAR RENTAL	9419 AIRPORT BLVD
2001	NATIONAL CAR RENTAL	9419 AIRPORT BLVD
2000	NATIONAL CAR RENTAL	9419 AIRPORT BLVD
1998	NATIONAL CAR RENTAL	9419 AIRPORT BLVD
1997	NATIONAL CAR RENTAL	9419 AIRPORT BLVD
1996	NATIONAL CAR RENTAL	9419 AIRPORT BLVD

---

46 **NATIONAL CAR RENTAL** **CA HAZNET** **S113165281**
9419 AIRPORT BLVD **N/A**
LOS ANGELES, CA 90045

HAZNET:

envid:	S113165281
Year:	1993
GEPAID:	CAL920734575
Contact:	NATIONAL CAR RENTAL
Telephone:	3103388295
Mailing Name:	Not reported
Mailing Address:	PO BOX 912556
Mailing City,St,Zip:	LOS ANGELES, CA 900090000
Gen County:	Not reported
TSD EPA ID:	WAD009477175
TSD County:	Not reported
Waste Category:	Other organic solids
Disposal Method:	Recycler
Tons:	2.45000000000
Facility County:	Los Angeles

---

46 **NATIONAL CAR RENTAL SYSTEM INC** **CA FID UST** **S101583457**
9419 AIRPORT BLVD **CA SWEEPS UST** **N/A**
LOS ANGELES, CA 90045

CA FID UST:

Facility ID:	19003820
Regulated By:	UTNKA
Regulated ID:	00061144
Cortese Code:	Not reported
SIC Code:	Not reported
Facility Phone:	2136704950
Mail To:	Not reported
Mailing Address:	7700 S FRANCE AVE
Mailing Address 2:	Not reported
Mailing City,St,Zip:	LOS ANGELES 900450000
Contact:	Not reported
Contact Phone:	Not reported
DUNs Number:	Not reported
NPDES Number:	Not reported
EPA ID:	Not reported

NATIONAL CAR RENTAL SYSTEM INC (Continued) **S101583457**

Comments:	Not reported
Status:	Active

SWEEPS UST:

Status:	Active
Comp Number:	3337
Number:	1
Board Of Equalization:	44-009734
Referral Date:	02-25-93
Action Date:	02-25-93
Created Date:	02-29-88
Owner Tank Id:	Not reported
SWRCB Tank Id:	19-050-003337-000001
Tank Status:	A
Capacity:	20000
Active Date:	04-20-88
Tank Use:	M.V. FUEL
STG:	P
Content:	REG UNLEADED
Number Of Tanks:	9

Status:	Active
Comp Number:	3337
Number:	1
Board Of Equalization:	44-009734
Referral Date:	02-25-93
Action Date:	02-25-93
Created Date:	02-29-88
Owner Tank Id:	Not reported
SWRCB Tank Id:	19-050-003337-000002
Tank Status:	A
Capacity:	20000
Active Date:	04-20-88
Tank Use:	M.V. FUEL
STG:	P
Content:	REG UNLEADED
Number Of Tanks:	Not reported

Status:	Active
Comp Number:	3337
Number:	1
Board Of Equalization:	44-009734
Referral Date:	02-25-93
Action Date:	02-25-93
Created Date:	02-29-88
Owner Tank Id:	Not reported
SWRCB Tank Id:	19-050-003337-000003
Tank Status:	A
Capacity:	12000
Active Date:	04-20-88
Tank Use:	M.V. FUEL
STG:	P
Content:	REG UNLEADED
Number Of Tanks:	Not reported

Status:	Active
Comp Number:	3337

NATIONAL CAR RENTAL SYSTEM INC (Continued) **S101583457**

Number: 1
Board Of Equalization: 44-009734
Referral Date: 02-25-93
Action Date: 02-25-93
Created Date: 02-29-88
Owner Tank Id: Not reported
SWRCB Tank Id: 19-050-003337-000004
Tank Status: A
Capacity: 12000
Active Date: 04-20-88
Tank Use: M.V. FUEL
STG: P
Content: REG UNLEADED
Number Of Tanks: Not reported

Status: Active
Comp Number: 3337
Number: 1
Board Of Equalization: 44-009734
Referral Date: 02-25-93
Action Date: 02-25-93
Created Date: 02-29-88
Owner Tank Id: Not reported
SWRCB Tank Id: 19-050-003337-000005
Tank Status: A
Capacity: 1000
Active Date: 04-20-88
Tank Use: CHEMICAL
STG: P
Content: UNKNOWN
Number Of Tanks: Not reported

Status: Active
Comp Number: 3337
Number: 1
Board Of Equalization: 44-009734
Referral Date: 02-25-93
Action Date: 02-25-93
Created Date: 02-29-88
Owner Tank Id: Not reported
SWRCB Tank Id: 19-050-003337-000006
Tank Status: A
Capacity: 400
Active Date: 04-20-88
Tank Use: CHEMICAL
STG: P
Content: UNKNOWN
Number Of Tanks: Not reported

Status: Active
Comp Number: 3337
Number: 1
Board Of Equalization: 44-009734
Referral Date: 02-25-93
Action Date: 02-25-93
Created Date: 02-29-88
Owner Tank Id: Not reported

NATIONAL CAR RENTAL SYSTEM INC (Continued) **S101583457**

SWRCB Tank Id: 19-050-003337-000007
Tank Status: A
Capacity: 1000
Active Date: 04-20-88
Tank Use: OIL
STG: W
Content: WASTE OIL
Number Of Tanks: Not reported

Status: Active
Comp Number: 3337
Number: 1
Board Of Equalization: 44-009734
Referral Date: 02-25-93
Action Date: 02-25-93
Created Date: 02-29-88
Owner Tank Id: Not reported
SWRCB Tank Id: 19-050-003337-000008
Tank Status: A
Capacity: 550
Active Date: 02-24-94
Tank Use: M.V. FUEL
STG: P
Content: WASTE OIL
Number Of Tanks: Not reported

Status: Active
Comp Number: 3337
Number: 1
Board Of Equalization: 44-009734
Referral Date: 02-25-93
Action Date: 02-25-93
Created Date: 02-29-88
Owner Tank Id: Not reported
SWRCB Tank Id: 19-050-003337-000009
Tank Status: A
Capacity: 1000
Active Date: 02-24-94
Tank Use: M.V. FUEL
STG: P
Content: UNKNOWN
Number Of Tanks: Not reported

---

46 **CA CHMIRS** **S105885980**

9419 AIRPORT BLVD. **N/A**
LOS ANGELES, CA

CHMIRS:
OES Incident Number: 02-4612
OES notification: 08/26/2002
OES Date: Not reported
OES Time: Not reported
Incident Date: Not reported
Date Completed: **Not reported**
Property Use: Not reported
Agency Id Number: Not reported
Agency Incident Number: Not reported
Time Notified: Not reported

(Continued) **S105885980**

Time Completed:	Not reported
Surrounding Area:	Not reported
Estimated Temperature:	Not reported
Property Management:	Not reported
More Than Two Substances Involved?:	Not reported
Resp Agncy Personel # Of Decontaminated:	Not reported
Responding Agency Personel # Of Injuries:	Not reported
Responding Agency Personel # Of Fatalities:	Not reported
Others Number Of Decontaminated:	Not reported
Others Number Of Injuries:	Not reported
Others Number Of Fatalities:	Not reported
Vehicle Make/year:	Not reported
Vehicle License Number:	Not reported
Vehicle State:	Not reported
Vehicle Id Number:	Not reported
CA DOT PUC/ICC Number:	Not reported
Company Name:	Not reported
Reporting Officer Name/ID:	Not reported
Report Date:	Not reported
Facility Telephone:	Not reported
Waterway Involved:	No
Waterway:	Not reported
Spill Site:	Not reported
Cleanup By:	N/A
Containment:	Not reported
What Happened:	Not reported
Type:	Not reported
Measure:	Not reported
Other:	Not reported
Date/Time:	Not reported
Year:	2002
Agency:	Paul Hastings for National Car Rental
Incident Date:	8/21/200212:00:00 AM
Admin Agency:	Los Angeles City Fire Department
Amount:	Not reported
Contained:	Yes
Site Type:	Merchant/Business
E Date:	Not reported
Substance:	Gasoline vapor
Gallons:	0.000000
Unknown:	0
Substance #2:	Not reported
Substance #3:	Not reported
Evacuations:	0
Number of Injuries:	0
Number of Fatalities:	0
#1 Pipeline:	Not reported
#2 Pipeline:	Not reported
#3 Pipeline:	Not reported
#1 Vessel >= 300 Tons:	Not reported
#2 Vessel >= 300 Tons:	Not reported
#3 Vessel >= 300 Tons:	Not reported
Evacs:	Not reported
Injuries:	Not reported
Fatals:	Not reported
Comments:	Not reported
Description:	HISTORICAL: An underground 20,000 gallon tank was releasing vapors on Aug. 21st. The release was stopped immediately upon discovery. The RP attempted contact with the CUPA on Aug. 21st & 22nd, the CUPA returned their call today advising them to call CA State OES.

(Continued) **S105885980**

46 **AVIS/FORMER NATIONAL CAR RENTAL** **CA RGA LUST** **S114579380**
9419 AIRPORT BLVD **N/A**
WESTCHESTER, CA

RGA LUST:

2012	AVIS/FORMER NATIONAL CAR RENTAL	9419 AIRPORT BLVD
2011	AVIS/FORMER NATIONAL CAR RENTAL	9419 AIRPORT BLVD
2010	AVIS/FORMER NATIONAL CAR RENTAL	9419 AIRPORT BLVD
2009	AVIS/FORMER NATIONAL CAR RENTAL	9419 AIRPORT BLVD

46 **NATIONAL CAR RENTAL** **CA RGA LUST** **S114658841**
9419 AIRPORT BLVD **N/A**
LOS ANGELES, CA

RGA LUST:

2004	NATIONAL CAR RENTAL	9419 AIRPORT BLVD
1995	NATIONAL CAR RENTAL	9419 AIRPORT BLVD

46 **NATIONAL CAR RENTAL** **CA RGA LUST** **S114658840**
9419 AIRPORT BLVD. **N/A**
LOS ANGELES, CA

RGA LUST:

1994	NATIONAL CAR RENTAL	9419 AIRPORT BLVD.
1993	NATIONAL CAR RENTAL	9419 AIRPORT BLVD.

46 **NATIONAL CAR RENTAL SYSTEMINC** **CA UST** **U003781618**
9419 AIRPORT BLVD **N/A**
LOS ANGELES, CA 90045

UST:

Facility ID:	25371
Permitting Agency:	LOS ANGELES, CITY OF
Latitude:	33.952243
Longitude:	-118.386324

46 **LOS ANGELES WORLD AIRPORT RESIDENCE ASQUISITION DIVISION (LA** **CA HAZNET** **S112953195**
5860 93RD ST **N/A**
LOS ANGELES, CA 90045

HAZNET:

envid:	S112953195
Year:	2006
GEPAID:	CAC002603198
Contact:	KIT YEE/CONSTRUCTION MGR
Telephone:	3104176100
Mailing Name:	Not reported
Mailing Address:	5757 W CENTURY BLVD STE 102
Mailing City,St,Zip:	LOS ANGELES, CA 900045
Gen County:	Not reported
TSD EPA ID:	CAD028409019
TSD County:	Not reported
Waste Category:	Asbestos containing waste
Disposal Method:	Disposal, Land Fill
Tons:	0.3
Facility County:	Los Angeles

---

46 **LOS ANGELES WORLD AIRPORT RESIDENCE ASQUISITION DIVISION (LA** **CA HAZNET** **S112953196**
5866 93RD ST **N/A**
LOS ANGELES, CA 90045

HAZNET:

envid:	S112953196
Year:	2006
GEPAID:	CAC002603199
Contact:	KIT YEE/CONSTRUCTION MGR
Telephone:	3104176100
Mailing Name:	Not reported
Mailing Address:	5757 W CENTURY BLVD STE 102
Mailing City,St,Zip:	LOS ANGELES, CA 900045
Gen County:	Not reported
TSD EPA ID:	CAD028409019
TSD County:	Not reported
Waste Category:	Asbestos containing waste
Disposal Method:	Disposal, Land Fill
Tons:	0.22
Facility County:	Los Angeles

envid:	S112953196
Year:	2006
GEPAID:	CAC002603199
Contact:	KIT YEE/CONSTRUCTION MGR
Telephone:	3104176100
Mailing Name:	Not reported
Mailing Address:	5757 W CENTURY BLVD STE 102
Mailing City,St,Zip:	LOS ANGELES, CA 900045
Gen County:	Not reported
TSD EPA ID:	CAD009007626
TSD County:	Not reported
Waste Category:	Asbestos containing waste
Disposal Method:	Disposal, Land Fill
Tons:	4.21
Facility County:	Los Angeles

MAP FINDINGS

Map ID
Direction
Distance
Distance (ft.) Site | Database(s) | EDR ID Number | EPA ID Number

46 **LOS ANGELES WORLD AIRPORT RESIDENCE ASQUISITION DIVISION (LA** **CA HAZNET** **S112953198**
5870 93RD ST **N/A**
LOS ANGELES, CA 90045

HAZNET:

envid:	S112953198
Year:	2006
GEPAID:	CAC002603201
Contact:	KIT YEE/CONSTRUCTION MGR
Telephone:	3104176100
Mailing Name:	Not reported
Mailing Address:	5757 W CENTURY BLVD STE 102
Mailing City,St,Zip:	LOS ANGELES, CA 900045
Gen County:	Not reported
TSD EPA ID:	CAD028409019
TSD County:	Not reported
Waste Category:	Asbestos containing waste
Disposal Method:	Disposal, Land Fill
Tons:	0.22
Facility County:	Los Angeles

envid:	S112953198
Year:	2006
GEPAID:	CAC002603201
Contact:	KIT YEE/CONSTRUCTION MGR
Telephone:	3104176100
Mailing Name:	Not reported
Mailing Address:	5757 W CENTURY BLVD STE 102
Mailing City,St,Zip:	LOS ANGELES, CA 900045
Gen County:	Not reported
TSD EPA ID:	CAD009007626
TSD County:	Not reported
Waste Category:	Asbestos containing waste
Disposal Method:	Disposal, Land Fill
Tons:	4.21
Facility County:	Los Angeles

---

46 **LOS ANGELES WORLD AIRPORT RESIDENCE ACQUISITION DIVISION (LA** **CA HAZNET** **S112953473**
5880 93RD ST **N/A**
LOS ANGELES, CA 90045

HAZNET:

envid:	S112953473
Year:	2006
GEPAID:	CAC002603629
Contact:	KIT YEE/CONSTRUCTION MGR
Telephone:	3104176100
Mailing Name:	Not reported
Mailing Address:	5757 W CENTURY BLVD STE 102
Mailing City,St,Zip:	LOS ANGELES, CA 900045
Gen County:	Not reported
TSD EPA ID:	CAD028409019
TSD County:	Not reported
Waste Category:	Asbestos containing waste
Disposal Method:	Disposal, Land Fill
Tons:	0.3
Facility County:	Los Angeles

envid:	S112953473
Year:	2006

LOS ANGELES WORLD AIRPORT RESIDENCE ACQUISITION DIVISION (LA (Continued) **S112953473**

GEPAID: CAC002603629
Contact: KIT YEE/CONSTRUCTION MGR
Telephone: 3104176100
Mailing Name: Not reported
Mailing Address: 5757 W CENTURY BLVD STE 102
Mailing City,St,Zip: LOS ANGELES, CA 900045
Gen County: Not reported
TSD EPA ID: CAD009007626
TSD County: Not reported
Waste Category: Asbestos containing waste
Disposal Method: Disposal, Land Fill
Tons: 4.21
Facility County: Los Angeles

envid: S112953473
Year: 2006
GEPAID: CAC002603629
Contact: KIT YEE/CONSTRUCTION MGR
Telephone: 3104176100
Mailing Name: Not reported
Mailing Address: 5757 W CENTURY BLVD STE 102
Mailing City,St,Zip: LOS ANGELES, CA 900045
Gen County: Not reported
TSD EPA ID: CAD982444481
TSD County: Not reported
Waste Category: Other organic solids
Disposal Method: Recycler
Tons: 0.12
Facility County: Los Angeles

---

46 **AVIS RENT A CAR SYSTEM LLC** **CA HAZNET** **S113120141**
9217 AIRPORT BLVD **N/A**
LOS ANGELES, CA 90045

HAZNET:
envid: S113120141
Year: 2013
GEPAID: CAL000253924
Contact: ROSE PELINO, PE
Telephone: 9734963447
Mailing Name: Not reported
Mailing Address: 6 SYLVAN WAY
Mailing City,St,Zip: PARSIPPANY, NJ 07054
Gen County: Los Angeles
TSD EPA ID: CAD028409019
TSD County: Los Angeles
Waste Category: Not reported
Disposal Method: Storage, Bulking, And/Or Transfer Off Site–No Treatment/Reovery (H010-H129) Or (H131-H135)
Tons: 0.275
Facility County: Not reported

envid: S113120141
Year: 2013
GEPAID: CAL000253924
Contact: ROSE PELINO, PE
Telephone: 9734963447
Mailing Name: Not reported

AVIS RENT A CAR SYSTEM LLC (Continued) **S113120141**

Mailing Address: 6 SYLVAN WAY
Mailing City,St,Zip: PARSIPPANY, NJ 07054
Gen County: Los Angeles
TSD EPA ID: CAD008252405
TSD County: Los Angeles
Waste Category: Not reported
Disposal Method: Storage, Bulking, And/Or Transfer Off Site–No Treatment/Reovery (H010-H129) Or (H131-H135)
Tons: 0.225
Facility County: Not reported

envid: S113120141
Year: 2012
GEPAID: CAL000253924
Contact: ROSE PELINO PE/DIR ENV AFFAIRS
Telephone: 9734963447
Mailing Name: Not reported
Mailing Address: 6 SYLVAN WAY
Mailing City,St,Zip: PARSIPPANY, NJ 07054
Gen County: Los Angeles
TSD EPA ID: CAD008252405
TSD County: Los Angeles
Waste Category: Not reported
Disposal Method: Storage, Bulking, And/Or Transfer Off Site–No Treatment/Reovery (H010-H129) Or (H131-H135)
Tons: 0.175
Facility County: Los Angeles

envid: S113120141
Year: 2012
GEPAID: CAL000253924
Contact: ROSE PELINO PE/DIR ENV AFFAIRS
Telephone: 9734963447
Mailing Name: Not reported
Mailing Address: 6 SYLVAN WAY
Mailing City,St,Zip: PARSIPPANY, NJ 07054
Gen County: Los Angeles
TSD EPA ID: CAT080013352
TSD County: Los Angeles
Waste Category: Not reported
Disposal Method: Other Recovery Of Reclamation For Reuse Including Acid Regeneration, Organics Recovery Ect
Tons: 0.06255
Facility County: Los Angeles

envid: S113120141
Year: 2012
GEPAID: CAL000253924
Contact: ROSE PELINO PE/DIR ENV AFFAIRS
Telephone: 9734963447
Mailing Name: Not reported
Mailing Address: 6 SYLVAN WAY
Mailing City,St,Zip: PARSIPPANY, NJ 07054
Gen County: Los Angeles
TSD EPA ID: NVT330010000
TSD County: 99
Waste Category: Not reported

AVIS RENT A CAR SYSTEM LLC (Continued) **S113120141**

Disposal Method: Other Recovery Of Reclamation For Reuse Including Acid Regeneration, Organics Recovery Ect
Tons: 2.06415
Facility County: Los Angeles

Click this hyperlink while viewing on your computer to access
129 additional CA_HAZNET: record(s) in the EDR Site Report.

---

46 GRAND RENT A CAR CORP **RCRA-SQG** **1000309846**
9217 AIRPORT BLVD **CAD980889083**
LOS ANGELES, CA 90045

RCRA-SQG:
Date form received by agency: 09/23/1985
Facility name: GRAND RENT A CAR CORP
Facility address: 9217 AIRPORT BLVD
LOS ANGELES, CA 90045
EPA ID: CAD980889083
Mailing address: AIRPORT BLVD
LOS ANGELES, CA 90045
Contact: ENVIRONMENTAL MANAGER
Contact address: 9217 AIRPORT BLVD
LOS ANGELES, CA 90045
Contact country: US
Contact telephone: (213) 646-3600
Contact email: Not reported
EPA Region: 09
Classification: Small Small Quantity Generator
Description: Handler: generates more than 100 and less than 1000 kg of hazardous waste during any calendar month and accumulates less than 6000 kg of hazardous waste at any time; or generates 100 kg or less of hazardous waste during any calendar month, and accumulates more than 1000 kg of hazardous waste at any time

Owner/Operator Summary:
Owner/operator name: GRAND RENT A CAR CORP
Owner/operator address: NOT REQUIRED
NOT REQUIRED, ME 99999
Owner/operator country: Not reported
Owner/operator telephone: (415) 555-1212
Legal status: Private
Owner/Operator Type: Owner
Owner/Op start date: Not reported
Owner/Op end date: Not reported

Owner/operator name: NOT REQUIRED
Owner/operator address: NOT REQUIRED
NOT REQUIRED, ME 99999
Owner/operator country: Not reported
Owner/operator telephone: (415) 555-1212
Legal status: Private
Owner/Operator Type: Operator
Owner/Op start date: Not reported
Owner/Op end date: Not reported

Handler Activities Summary:
U.S. importer of hazardous waste: No

GRAND RENT A CAR CORP (Continued) **1000309846**

Mixed waste (haz. and radioactive): No
Recycler of hazardous waste: No
Transporter of hazardous waste: No
Treater, storer or disposer of HW: No
Underground injection activity: No
On-site burner exemption: No
Furnace exemption: No
Used oil fuel burner: No
Used oil processor: No
User oil refiner: No
Used oil fuel marketer to burner: No
Used oil Specification marketer: No
Used oil transfer facility: No
Used oil transporter: No

Violation Status: No violations found

---

46 AVIS RENT A CAR **CA HAZNET** **S113003109**
9217 AIRPORT BLVD **N/A**
LOS ANGELES, CA 90045

HAZNET:
envid: S113003109
Year: 2005
GEPAID: CAD980889083
Contact: ROSE PELINO COLD-DIRECTOR ENVI
Telephone: 5162224735
Mailing Name: Not reported
Mailing Address: 900 OLD COUNTRY RD DEPT 31-93-10
Mailing City,St,Zip: GARDEN CITY, NY 115304702
Gen County: Not reported
TSD EPA ID: CAT080013352
TSD County: Not reported
Waste Category: Aqueous solution with total organic residues less than 10 percent
Disposal Method: Recycler
Tons: 0.04
Facility County: Los Angeles

envid: S113003109
Year: 2004
GEPAID: CAD980889083
Contact: ROSE PELINO COLD-DIRECTOR ENVI
Telephone: 5162224735
Mailing Name: Not reported
Mailing Address: 900 OLD COUNTRY RD DEPT 31-93-10
Mailing City,St,Zip: GARDEN CITY, NY 115304702
Gen County: Not reported
TSD EPA ID: CAD981696420
TSD County: Not reported
Waste Category: Waste oil and mixed oil
Disposal Method: Recycler
Tons: 130.75
Facility County: Los Angeles

envid: S113003109
Year: 2004
GEPAID: CAD980889083
Contact: ROSE PELINO COLD-DIRECTOR ENVI
Telephone: 5162224735

AVIS RENT A CAR (Continued) **S113003109**

Mailing Name: Not reported
Mailing Address: 900 OLD COUNTRY RD DEPT 31-93-10
Mailing City,St,Zip: GARDEN CITY, NY 115304702
Gen County: Not reported
TSD EPA ID: CAD099452708
TSD County: Not reported
Waste Category: Waste oil and mixed oil
Disposal Method: Recycler
Tons: 2.91
Facility County: Los Angeles

envid: S113003109
Year: 2003
GEPAID: CAD980889083
Contact: ROSE PELINO COLD-DIRECTOR ENVI
Telephone: 5162224735
Mailing Name: Not reported
Mailing Address: 900 OLD COUNTRY RD DEPT 31-93-10
Mailing City,St,Zip: GARDEN CITY, NY 115304702
Gen County: Not reported
TSD EPA ID: CAD981696420
TSD County: Not reported
Waste Category: Waste oil and mixed oil
Disposal Method: Recycler
Tons: 157.62
Facility County: Los Angeles

envid: S113003109
Year: 2003
GEPAID: CAD980889083
Contact: ROSE PELINO COLD-DIRECTOR ENVI
Telephone: 5162224735
Mailing Name: Not reported
Mailing Address: 900 OLD COUNTRY RD DEPT 31-93-10
Mailing City,St,Zip: GARDEN CITY, NY 115304702
Gen County: Not reported
TSD EPA ID: CAD028409019
TSD County: Not reported
Waste Category: Aqueous solution with total organic residues less than 10 percent
Disposal Method: Not reported
Tons: 0.07
Facility County: Los Angeles

Click this hyperlink while viewing on your computer to access
37 additional CA_HAZNET: record(s) in the EDR Site Report.

---

46 **AVIS RENT A CAR** **CA HAZNET** **S112864647**
9217 AIRPORT BLVD **N/A**
LOS ANGELES, CA 90045

HAZNET:
envid: S112864647
Year: 1997
GEPAID: CAC001065928
Contact: AVIS
Telephone: 0000000000
Mailing Name: Not reported
Mailing Address: 3357 EAST MIRA LOMA STE 160

AVIS RENT A CAR (Continued) **S112864647**

Mailing City,St,Zip: ANAHEIM, CA 928060000
Gen County: Not reported
TSD EPA ID: CAT080013352
TSD County: Not reported
Waste Category: Tank bottom waste
Disposal Method: Recycler
Tons: .4170
Facility County: Los Angeles

---

46 **AVIS RENT-A-CAR** **CA RGA LUST** **S114579373**
9217 AIRPORT BLVD **N/A**
LOS ANGELES, CA

RGA LUST:

2004	AVIS RENT-A-CAR	9217 AIRPORT BLVD
1995	AVIS RENT-A-CAR	9217 AIRPORT BLVD
1994	AVIS RENT-A-CAR	9217 AIRPORT BLVD

---

46 **AVIS RENT-A-CAR** **CA RGA LUST** **S114579374**
9217 AIRPORT BLVD **N/A**
WESTCHESTER, CA

RGA LUST:

2012	AVIS RENT-A-CAR	9217 AIRPORT BLVD
2011	AVIS RENT-A-CAR	9217 AIRPORT BLVD
2010	AVIS RENT-A-CAR	9217 AIRPORT BLVD
2009	AVIS RENT-A-CAR	9217 AIRPORT BLVD
2008	AVIS RENT-A-CAR	9217 AIRPORT BLVD
2007	AVIS RENT-A-CAR	9217 AIRPORT BLVD
2006	AVIS RENT-A-CAR	9217 AIRPORT BLVD
2005	AVIS RENT-A-CAR	9217 AIRPORT BLVD
2003	AVIS RENT-A-CAR	9217 AIRPORT BLVD
2002	AVIS RENT-A-CAR	9217 AIRPORT BLVD
2001	AVIS RENT-A-CAR	9217 AIRPORT BLVD
2000	AVIS RENT-A-CAR	9217 AIRPORT BLVD
1998	AVIS RENT-A-CAR	9217 AIRPORT BLVD
1997	AVIS RENT-A-CAR	9217 AIRPORT BLVD
1996	AVIS RENT-A-CAR	9217 AIRPORT BLVD

---

46 **AVIS RENT A CAR** **CA UST** **U001561820**
9217 AIRPORT BLVD **CA HIST UST** **N/A**
LOS ANGELES, CA 90045 **CA SWEEPS UST**

UST:
Facility ID: 25368
Permitting Agency: LOS ANGELES, CITY OF
Latitude: 33.9531818
Longitude: -118.3856867

HIST UST:
Region: STATE
Facility ID: 00000004833
Facility Type: Other
Other Type: CAR RENTAL

AVIS RENT A CAR (Continued) **U001561820**

Contact Name: JOHN HOFFMAN
Telephone: 2136463600
Owner Name: GRAND RENT A CAR CORPORATION
Owner Address: 9217 AIRPORT BOULEVARD
Owner City,St,Zip: LOS ANGELES, CA 90045
Total Tanks: 0008

Tank Num: 001
Container Num: 101
Year Installed: 1981
Tank Capacity: 00012000
Tank Used for: PRODUCT
Type of Fuel: UNLEADED
Container Construction Thickness: Not reported
Leak Detection: Visual

Tank Num: 002
Container Num: 102
Year Installed: 1981
Tank Capacity: 00012000
Tank Used for: PRODUCT
Type of Fuel: UNLEADED
Container Construction Thickness: Not reported
Leak Detection: Visual

Tank Num: 003
Container Num: 103
Year Installed: 1981
Tank Capacity: 00012000
Tank Used for: PRODUCT
Type of Fuel: UNLEADED
Container Construction Thickness: Not reported
Leak Detection: Visual

Tank Num: 004
Container Num: 104
Year Installed: 1981
Tank Capacity: 00012000
Tank Used for: PRODUCT
Type of Fuel: UNLEADED
Container Construction Thickness: Not reported
Leak Detection: Visual

Tank Num: 005
Container Num: 105
Year Installed: 1981
Tank Capacity: 00012000
Tank Used for: PRODUCT
Type of Fuel: UNLEADED
Container Construction Thickness: Not reported
Leak Detection: Visual

Tank Num: 006
Container Num: 106
Year Installed: 1981
Tank Capacity: 00002000
Tank Used for: WASTE

AVIS RENT A CAR (Continued) **U001561820**

Type of Fuel: WASTE OIL
Container Construction Thickness: Not reported
Leak Detection: Visual

Tank Num: 007
Container Num: 107
Year Installed: 1981
Tank Capacity: 00020000
Tank Used for: PRODUCT
Type of Fuel: DIESEL
Container Construction Thickness: Not reported
Leak Detection: Visual

Tank Num: 008
Container Num: 108
Year Installed: 1981
Tank Capacity: 00012000
Tank Used for: PRODUCT
Type of Fuel: 06
Container Construction Thickness: Not reported
Leak Detection: Visual

SWEEPS UST:
Status: Active
Comp Number: 407
Number: 9
Board Of Equalization: 44-011158
Referral Date: 12-29-92
Action Date: 03-15-94
Created Date: 02-29-88
Owner Tank Id: Not reported
SWRCB Tank Id: 19-050-000407-000001
Tank Status: A
Capacity: 12000
Active Date: 04-20-88
Tank Use: M.V. FUEL
STG: P
Content: REG UNLEADED
Number Of Tanks: 8

Status: Active
Comp Number: 407
Number: 9
Board Of Equalization: 44-011158
Referral Date: 12-29-92
Action Date: 03-15-94
Created Date: 02-29-88
Owner Tank Id: Not reported
SWRCB Tank Id: 19-050-000407-000002
Tank Status: A
Capacity: 12000
Active Date: 04-20-88
Tank Use: M.V. FUEL
STG: P
Content: REG UNLEADED
Number Of Tanks: Not reported

AVIS RENT A CAR (Continued) **U001561820**

Status: Active
Comp Number: 407
Number: 9
Board Of Equalization: 44-011158
Referral Date: 12-29-92
Action Date: 03-15-94
Created Date: 02-29-88
Owner Tank Id: Not reported
SWRCB Tank Id: 19-050-000407-000003
Tank Status: A
Capacity: 12000
Active Date: 04-20-88
Tank Use: M.V. FUEL
STG: P
Content: REG UNLEADED
Number Of Tanks: Not reported

Status: Active
Comp Number: 407
Number: 9
Board Of Equalization: 44-011158
Referral Date: 12-29-92
Action Date: 03-15-94
Created Date: 02-29-88
Owner Tank Id: Not reported
SWRCB Tank Id: 19-050-000407-000004
Tank Status: A
Capacity: 12000
Active Date: 04-20-88
Tank Use: M.V. FUEL
STG: P
Content: REG UNLEADED
Number Of Tanks: Not reported

Status: Active
Comp Number: 407
Number: 9
Board Of Equalization: 44-011158
Referral Date: 12-29-92
Action Date: 03-15-94
Created Date: 02-29-88
Owner Tank Id: Not reported
SWRCB Tank Id: 19-050-000407-000005
Tank Status: A
Capacity: 12000
Active Date: 04-20-88
Tank Use: M.V. FUEL
STG: P
Content: REG UNLEADED
Number Of Tanks: Not reported

Status: Active
Comp Number: 407
Number: 9
Board Of Equalization: 44-011158
Referral Date: 12-29-92
Action Date: 03-15-94

AVIS RENT A CAR (Continued) **U001561820**

Created Date: 02-29-88
Owner Tank Id: Not reported
SWRCB Tank Id: 19-050-000407-000006
Tank Status: A
Capacity: 2000
Active Date: 04-20-88
Tank Use: OIL
STG: W
Content: WASTE OIL
Number Of Tanks: Not reported

Status: Active
Comp Number: 407
Number: 9
Board Of Equalization: 44-011158
Referral Date: 12-29-92
Action Date: 03-15-94
Created Date: 02-29-88
Owner Tank Id: Not reported
SWRCB Tank Id: 19-050-000407-000007
Tank Status: A
Capacity: 20000
Active Date: 04-20-88
Tank Use: M.V. FUEL
STG: P
Content: DIESEL
Number Of Tanks: Not reported

Status: Active
Comp Number: 407
Number: 9
Board Of Equalization: 44-011158
Referral Date: 12-29-92
Action Date: 03-15-94
Created Date: 02-29-88
Owner Tank Id: Not reported
SWRCB Tank Id: 19-050-000407-000008
Tank Status: A
Capacity: 12000
Active Date: 04-20-88
Tank Use: CHEMICAL
STG: P
Content: UNKNOWN
Number Of Tanks: Not reported

---

46 **AVIS RENT-A-CAR** **CA RGA LUST** **S114579372**
9217 AIRPORT BLVD. **N/A**
LOS ANGELES, CA

RGA LUST:
1993 AVIS RENT-A-CAR 9217 AIRPORT BLVD.

46 **AVIS RENT A CAR** **CA FID UST** **S101629789**
9217 AIRPORT BLVD **N/A**
LOS ANGELES, CA 90045

CA FID UST:

Facility ID:	19003295
Regulated By:	UTNKA
Regulated ID:	0004833
Cortese Code:	Not reported
SIC Code:	Not reported
Facility Phone:	2136565600
Mail To:	Not reported
Mailing Address:	9217 AIRPORT BLVD
Mailing Address 2:	Not reported
Mailing City,St,Zip:	LOS ANGELES 900450000
Contact:	Not reported
Contact Phone:	Not reported
DUNs Number:	Not reported
NPDES Number:	Not reported
EPA ID:	Not reported
Comments:	Not reported
Status:	Active

46 **AVIS RENT-A-CAR** **CA LUST** **S100698306**
9217 AIRPORT BLVD **N/A**
WESTCHESTER, CA 90045

LUST:

Region:	STATE
Global Id:	T0603701057
Latitude:	33.9524041
Longitude:	-118.3859765
Case Type:	LUST Cleanup Site
Status:	Completed - Case Closed
Status Date:	09/28/2012
Lead Agency:	LOS ANGELES RWQCB (REGION 4)
Case Worker:	JH
Local Agency:	LOS ANGELES, CITY OF
RB Case Number:	900450343
LOC Case Number:	Not reported
File Location:	Regional Board
Potential Media Affect:	Aquifer used for drinking water supply
Potential Contaminants of Concern:	Gasoline
Site History:	Not reported

Click here to access the California GeoTracker records for this facility:

Contact:

Global Id:	T0603701057
Contact Type:	Regional Board Caseworker
Contact Name:	JAY HUANG
Organization Name:	LOS ANGELES RWQCB (REGION 4)
Address:	320 WEST 4TH STREET, SUITE 200
City:	LOS ANGELES
Email:	jhuang@waterboards.ca.gov
Phone Number:	2135766711

Global Id:	T0603701057
Contact Type:	Local Agency Caseworker
Contact Name:	ELOY LUNA

MAP FINDINGS

Map ID
Direction
Distance
Distance (ft.) Site | Database(s) | EDR ID Number | EPA ID Number

AVIS RENT-A-CAR (Continued) **S100698306**

Organization Name:	LOS ANGELES, CITY OF
Address:	200 North Main Street, Suite 1780
City:	LOS ANGELES
Email:	eloy.luna@lacity.org
Phone Number:	Not reported

Status History:

Global Id:	T0603701057
Status:	Open - Site Assessment
Status Date:	08/08/2005
Global Id:	T0603701057
Status:	Completed - Case Closed
Status Date:	09/28/2012
Global Id:	T0603701057
Status:	Open - Verification Monitoring
Status Date:	12/01/2011
Global Id:	T0603701057
Status:	Open - Case Begin Date
Status Date:	06/01/1990
Global Id:	T0603701057
Status:	Open - Remediation
Status Date:	07/15/2006
Global Id:	T0603701057
Status:	Open - Remediation
Status Date:	09/22/2006
Global Id:	T0603701057
Status:	Open - Site Assessment
Status Date:	06/01/1990
Global Id:	T0603701057
Status:	Open - Site Assessment
Status Date:	11/03/2004

Regulatory Activities:

Global Id:	T0603701057
Action Type:	RESPONSE
Date:	11/01/2004
Action:	Soil and Water Investigation Workplan
Global Id:	T0603701057
Action Type:	ENFORCEMENT
Date:	08/18/2004
Action:	Staff Letter
Global Id:	T0603701057
Action Type:	ENFORCEMENT
Date:	04/26/2004
Action:	Staff Letter
Global Id:	T0603701057

AVIS RENT-A-CAR (Continued) **S100698306**

Action Type: Other
Date: 06/01/1990
Action: Leak Discovery

Global Id: T0603701057
Action Type: RESPONSE
Date: 07/15/2010
Action: Monitoring Report - Semi-Annually

Global Id: T0603701057
Action Type: ENFORCEMENT
Date: 09/22/2006
Action: Staff Letter

Global Id: T0603701057
Action Type: RESPONSE
Date: 05/31/2004
Action: Other Report / Document

Global Id: T0603701057
Action Type: RESPONSE
Date: 01/15/2011
Action: Monitoring Report - Semi-Annually

Global Id: T0603701057
Action Type: RESPONSE
Date: 07/15/2011
Action: Monitoring Report - Semi-Annually

Global Id: T0603701057
Action Type: REMEDIATION
Date: 05/01/2008
Action: Soil Vapor Extraction (SVE)

Global Id: T0603701057
Action Type: Other
Date: 06/01/1990
Action: Leak Stopped

Global Id: T0603701057
Action Type: RESPONSE
Date: 07/23/2007
Action: Soil and Water Investigation Report

Global Id: T0603701057
Action Type: RESPONSE
Date: 01/15/2012
Action: Monitoring Report - Semi-Annually

Global Id: T0603701057
Action Type: Other
Date: 06/01/1990
Action: Leak Reported

Global Id: T0603701057
Action Type: RESPONSE
Date: 07/15/2012

AVIS RENT-A-CAR (Continued) **S100698306**

Action: Monitoring Report - Semi-Annually

Global Id: T0603701057
Action Type: RESPONSE
Date: 07/20/2012
Action: Request for Closure

Global Id: T0603701057
Action Type: RESPONSE
Date: 08/02/2012
Action: Soil and Water Investigation Report

Global Id: T0603701057
Action Type: RESPONSE
Date: 10/15/2006
Action: Monitoring Report - Quarterly

Global Id: T0603701057
Action Type: RESPONSE
Date: 12/15/2006
Action: Well Installation Report

Global Id: T0603701057
Action Type: RESPONSE
Date: 07/15/2006
Action: Monitoring Report - Quarterly

Global Id: T0603701057
Action Type: RESPONSE
Date: 07/24/2006
Action: CAP/RAP - Final Remediation / Design Plan

Global Id: T0603701057
Action Type: ENFORCEMENT
Date: 09/28/2012
Action: Closure/No Further Action Letter

Global Id: T0603701057
Action Type: ENFORCEMENT
Date: 09/28/2012
Action: Closure/No Further Action Letter

Global Id: T0603701057
Action Type: ENFORCEMENT
Date: 09/07/2012
Action: Notification - Preclosure

Global Id: T0603701057
Action Type: ENFORCEMENT
Date: 06/15/2009
Action: Staff Letter

Global Id: T0603701057
Action Type: RESPONSE
Date: 01/15/2010
Action: Monitoring Report - Semi-Annually

AVIS RENT-A-CAR (Continued) **S100698306**

Global Id: T0603701057
Action Type: RESPONSE
Date: 07/15/2009
Action: Monitoring Report - Semi-Annually

LUST REG 4:
Region: 4
Regional Board: 04
County: Los Angeles
Facility Id: 900450343
Status: Preliminary site assessment underway
Substance: Gasoline
Substance Quantity: Not reported
Local Case No: Not reported
Case Type: Soil
Abatement Method Used at the Site: Not reported
Global ID: T0603701057
W Global ID: Not reported
Staff: JH
Local Agency: 19050
Cross Street: CENTURY
Enforcement Type: SEL
Date Leak Discovered: 6/1/1990
Date Leak First Reported: 6/1/1990
Date Leak Record Entered: 12/12/1991
Date Confirmation Began: Not reported
Date Leak Stopped: 6/1/1990
Date Case Last Changed on Database: 10/25/1991
Date the Case was Closed: Not reported
How Leak Discovered: Inventory Control
How Leak Stopped: Not reported
Cause of Leak: Other Cause
Leak Source: Piping
Operator: Not reported
Water System: Not reported
Well Name: Not reported
Approx. Dist To Production Well (ft): 5903.443552749080377135413860 7
Source of Cleanup Funding: Piping
Preliminary Site Assessment Workplan Submitted: Not reported
Preliminary Site Assessment Began: 6/1/1990
Pollution Characterization Began: Not reported
Remediation Plan Submitted: Not reported
Remedial Action Underway: Not reported
Post Remedial Action Monitoring Began: Not reported
Enforcement Action Date: Not reported
Historical Max MTBE Date: Not reported
Hist Max MTBE Conc in Groundwater: Not reported
Hist Max MTBE Conc in Soil: Not reported
Significant Interim Remedial Action Taken: Not reported
GW Qualifier: Not reported
Soil Qualifier: Not reported
Organization: Not reported
Owner Contact: Not reported
Responsible Party: MR. ED MARIOTTI
RP Address: 9217 AIRPORT BLVD.
Program: LUST

AVIS RENT-A-CAR (Continued) **S100698306**

Lat/Long: 33.9524041 / -1
Local Agency Staff: PEJ
Beneficial Use: Not reported
Priority: Not reported
Cleanup Fund Id: Not reported
Suspended: Not reported
Assigned Name: Not reported
Summary: Not reported

---

46 NATIONAL CAR SALES **CA HIST UST U001561876**
9204 AIRPORT BLVD **N/A**
LOS ANGELES, CA 90045

HIST UST:
Region: STATE
Facility ID: 00000061109
Facility Type: Other
Other Type: AUTO SALES
Contact Name: Not reported
Telephone: 2136416673
Owner Name: NATIONAL CAR RENTAL SYSTEM
Owner Address: 7700 FRANCE AVENUE SOUTH
Owner City,St,Zip: MINNEAPOLIS, MN 55435
Total Tanks: 0002

Tank Num: 001
Container Num: 0000000001
Year Installed: Not reported
Tank Capacity: 00000000
Tank Used for: PRODUCT
Type of Fuel: UNLEADED
Container Construction Thickness: Not reported
Leak Detection: Stock Inventor

Tank Num: 002
Container Num: #2
Year Installed: Not reported
Tank Capacity: 00000000
Tank Used for: PRODUCT
Type of Fuel: UNLEADED
Container Construction Thickness: Not reported
Leak Detection: Stock Inventor

---

46 NATIONAL CAR RENTAL SYSTEM INC **CA FID UST S101583895**
9204 AIRPORT BLVD **CA SWEEPS UST N/A**
LOS ANGELES, CA 90045

CA FID UST:
Facility ID: 19007132
Regulated By: UTNKA
Regulated ID: 00061109
Cortese Code: Not reported
SIC Code: Not reported
Facility Phone: 2136416673
Mail To: Not reported
Mailing Address: 7700 S FRANCE AVE

NATIONAL CAR RENTAL SYSTEM INC (Continued) **S101583895**

Mailing Address 2: Not reported
Mailing City,St,Zip: LOS ANGELES 900450000
Contact: Not reported
Contact Phone: Not reported
DUNs Number: Not reported
NPDES Number: Not reported
EPA ID: Not reported
Comments: Not reported
Status: Active

SWEEPS UST:
Status: Not reported
Comp Number: 3325
Number: Not reported
Board Of Equalization: Not reported
Referral Date: Not reported
Action Date: Not reported
Created Date: Not reported
Owner Tank Id: Not reported
SWRCB Tank Id: 19-050-003325-000001
Tank Status: Not reported
Capacity: 1010101
Active Date: Not reported
Tank Use: M.V. FUEL
STG: PRODUCT
Content: REG UNLEADED
Number Of Tanks: 2

Status: Not reported
Comp Number: 3325
Number: Not reported
Board Of Equalization: Not reported
Referral Date: Not reported
Action Date: Not reported
Created Date: Not reported
Owner Tank Id: Not reported
SWRCB Tank Id: 19-050-003325-000002
Tank Status: Not reported
Capacity: 1011011
Active Date: Not reported
Tank Use: M.V. FUEL
STG: PRODUCT
Content: REG UNLEADED
Number Of Tanks: Not reported

---

46 NATIONAL CAR SALES **CA LUST** **S109117681**
9200 AIRPORT BLVD **N/A**
LOS ANGELES, CA 90045

LUST:
Region: STATE
Global Id: T0603776617
Latitude: 33.9524218728213
Longitude: -118.3856477901
Case Type: LUST Cleanup Site
Status: Open - Site Assessment
Status Date: 03/04/2015

NATIONAL CAR SALES (Continued) **S109117681**

Lead Agency: SWRCB
Case Worker: MC
Local Agency: LOS ANGELES, CITY OF
RB Case Number: Not reported
LOC Case Number: TTXS0000439
File Location: Not reported
Potential Media Affect: Soil
Potential Contaminants of Concern: Gasoline
Site History: Not reported

Click here to access the California GeoTracker records for this facility:

Contact:
Global Id: T0603776617
Contact Type: Regional Board Caseworker
Contact Name: YUE RONG
Organization Name: LOS ANGELES RWQCB (REGION 4)
Address: 320 W. 4TH ST., SUITE 200
City: Los Angeles
Email: yrong@waterboards.ca.gov
Phone Number: Not reported

Global Id: T0603776617
Contact Type: Local Agency Caseworker
Contact Name: ELOY LUNA
Organization Name: LOS ANGELES, CITY OF
Address: 200 North Main Street, Suite 1780
City: LOS ANGELES
Email: eloy.luna@lacity.org
Phone Number: Not reported

Global Id: T0603776617
Contact Type: Regional Board Caseworker
Contact Name: MATTHEW COHEN
Organization Name: SWRCB
Address: 1001 I Street
City: SACRAMENTO
Email: mcohen@waterboards.ca.gov
Phone Number: 9163415751

Status History:
Global Id: T0603776617
Status: Open - Eligible for Closure
Status Date: 01/06/2014

Global Id: T0603776617
Status: Open - Case Begin Date
Status Date: 09/21/1988

Global Id: T0603776617
Status: Open - Site Assessment
Status Date: 03/04/2015

Global Id: T0603776617
Status: Open - Remediation
Status Date: 12/04/1990

NATIONAL CAR SALES (Continued) S109117681

Global Id: T0603776617
Status: Open - Site Assessment
Status Date: 02/03/1989

Global Id: T0603776617
Status: Open - Site Assessment
Status Date: 05/03/1989

Regulatory Activities:
Global Id: T0603776617
Action Type: Other
Date: 09/21/1988
Action: Leak Discovery

Global Id: T0603776617
Action Type: Other
Date: 10/04/1988
Action: Leak Reported

Global Id: T0603776617
Action Type: ENFORCEMENT
Date: 06/20/2013
Action: Notice to Comply

Global Id: T0603776617
Action Type: RESPONSE
Date: 07/31/1989
Action: Corrective Action Plan / Remedial Action Plan

Global Id: T0603776617
Action Type: RESPONSE
Date: 02/03/1989
Action: Site Assessment Report

Global Id: T0603776617
Action Type: RESPONSE
Date: 10/04/1988
Action: Tank Removal Report / UST Sampling Report

---

46 **NATIONAL CARE RENTAL SYSTEM** CA UST U003781615
9149 AIRPORT BLVD N/A
LOS ANGELES, CA 90045

UST:
Facility ID: 25367
Permitting Agency: LOS ANGELES, CITY OF
Latitude: 33.95236
Longitude: -118.38587

47 **ALEX SANCHEZ** CA HAZNET S117284817
924 KENWOOD ST N/A
INGLEWOOD, CA 90301

HAZNET:
envid: S117284817
Year: 2013
GEPAID: CAC002719863
Contact: ALEX SANCHEZ
Telephone: 3109362390
Mailing Name: Not reported
Mailing Address: 924 KENWOOD ST
Mailing City,St,Zip: INGLEWOOD, CA 903013125
Gen County: Los Angeles
TSD EPA ID: AZC950823111
TSD County: 99
Waste Category: Not reported
Disposal Method: Landfill Or Surface Impoundment That Will Be Closed As Landfill(To Include On-Site Treatment And/Or Stabilization)
Tons: 0.4
Facility County: Not reported

---

48 **JUAN & BLANCA CARMONA** CA HAZNET S117306070
927 S. OAK ST N/A
INGLEWOOD, CA 90301

HAZNET:
envid: S117306070
Year: 2013
GEPAID: CAC002751085
Contact: JUAN & BLANCA CARMONA
Telephone: 3106389477
Mailing Name: Not reported
Mailing Address: 927 S. OAK ST
Mailing City,St,Zip: INGLEWOOD, CA 90301
Gen County: Los Angeles
TSD EPA ID: AZC950823111
TSD County: 99
Waste Category: Not reported
Disposal Method: Landfill Or Surface Impoundment That Will Be Closed As Landfill(To Include On-Site Treatment And/Or Stabilization)
Tons: 0.4
Facility County: Not reported

---

49 **DOUGLAS AIRCRAFT CO.** CA ENVIROSTOR S107736230
N/A

LOS ANGELES, CA

ENVIROSTOR:
Facility ID: 80000836
Status: Inactive - Needs Evaluation
Status Date: 07/01/2005
Site Code: Not reported
Site Type: Military Evaluation
Site Type Detailed: FUDS
Acres: Not reported
NPL: NO
Regulatory Agencies: SMBRP

DOUGLAS AIRCRAFT CO. (Continued) **S107736230**

Lead Agency: SMBRP
Program Manager: Not reported
Supervisor: Douglas Bautista
Division Branch: Cleanup Cypress
Assembly: 62
Senate: 26
Special Program: Not reported
Restricted Use: NO
Site Mgmt Req: NONE SPECIFIED
Funding: DERA
Latitude: 33.95
Longitude: -118.375
APN: NONE SPECIFIED
Past Use: NONE SPECIFIED
Potential COC: NONE SPECIFIED
Confirmed COC: NONE SPECIFIED
Potential Description: NONE SPECIFIED
Alias Name: CA99799F995700
Alias Type: Federal Facility ID
Alias Name: J09CA7134
Alias Type: INPR
Alias Name: 80000836
Alias Type: Envirostor ID Number

Completed Info:
Completed Area Name: PROJECT WIDE
Completed Sub Area Name: Not reported
Completed Document Type: Inventory Project Report (INPR)
Completed Date: 10/22/1997
Comments: Not reported

Future Area Name: Not reported
Future Sub Area Name: Not reported
Future Document Type: Not reported
Future Due Date: Not reported
Schedule Area Name: Not reported
Schedule Sub Area Name: Not reported
Schedule Document Type: Not reported
Schedule Due Date: Not reported
Schedule Revised Date: Not reported

---

49 **LOS ANGELES DEPARTMENT OF AIRPORTS** **CA HAZNET** **S112953389**
5444 W 94TH ST **N/A**
LOS ANGELES, CA 90045

HAZNET:
envid: S112953389
Year: 2006
GEPAID: CAC002603487
Contact: KIT K YEE
Telephone: 3104176100
Mailing Name: Not reported
Mailing Address: 5757 W CENTURY BLVD STE 102
Mailing City,St,Zip: LOS ANGELES, CA 900456409
Gen County: Not reported
TSD EPA ID: NVT330010000
TSD County: Not reported
Waste Category: Asbestos containing waste

LOS ANGELES DEPARTMENT OF AIRPORTS (Continued) **S112953389**

Disposal Method: Not reported
Tons: 0.01
Facility County: Los Angeles

envid: S112953389
Year: 2006
GEPAID: CAC002603487
Contact: KIT K YEE
Telephone: 3104176100
Mailing Name: Not reported
Mailing Address: 5757 W CENTURY BLVD STE 102
Mailing City,St,Zip: LOS ANGELES, CA 900456409
Gen County: Not reported
TSD EPA ID: NVT330010000
TSD County: Not reported
Waste Category: Not reported
Disposal Method: Disposal, Land Fill
Tons: Not reported
Facility County: Los Angeles

---

49 **LOS ANGELES DEPARTMENT OF AIRPORTS** **CA HAZNET** **S112953390**
9412 ISIS AVE **N/A**
LOS ANGELES, CA 90045

HAZNET:
envid: S112953390
Year: 2006
GEPAID: CAC002603488
Contact: KIT K YEE
Telephone: 3104176100
Mailing Name: Not reported
Mailing Address: 5757 W CENTURY BLVD STE 102
Mailing City,St,Zip: LOS ANGELES, CA 900456409
Gen County: Not reported
TSD EPA ID: NVT330010000
TSD County: Not reported
Waste Category: Asbestos containing waste
Disposal Method: Not reported
Tons: 0.01
Facility County: Los Angeles

envid: S112953390
Year: 2006
GEPAID: CAC002603488
Contact: KIT K YEE
Telephone: 3104176100
Mailing Name: Not reported
Mailing Address: 5757 W CENTURY BLVD STE 102
Mailing City,St,Zip: LOS ANGELES, CA 900456409
Gen County: Not reported
TSD EPA ID: NVT330010000
TSD County: Not reported
Waste Category: Not reported
Disposal Method: Disposal, Land Fill
Tons: Not reported
Facility County: Los Angeles

49 **LOS ANGELES DEPARTMENT OF AIRPORTS** CA HAZNET S112953388
5429 W 94TH ST N/A
LOS ANGELES, CA 90045

HAZNET:

envid:	S112953388
Year:	2006
GEPAID:	CAC002603486
Contact:	KIT K YEE
Telephone:	3104176100
Mailing Name:	Not reported
Mailing Address:	5757 W CENTURY BLVD STE 102
Mailing City,St,Zip:	LOS ANGELES, CA 900456409
Gen County:	Not reported
TSD EPA ID:	NVT330010000
TSD County:	Not reported
Waste Category:	Asbestos containing waste
Disposal Method:	Not reported
Tons:	0.01
Facility County:	Los Angeles

envid:	S112953388
Year:	2006
GEPAID:	CAC002603486
Contact:	KIT K YEE
Telephone:	3104176100
Mailing Name:	Not reported
Mailing Address:	5757 W CENTURY BLVD STE 102
Mailing City,St,Zip:	LOS ANGELES, CA 900456409
Gen County:	Not reported
TSD EPA ID:	NVT330010000
TSD County:	Not reported
Waste Category:	Not reported
Disposal Method:	Disposal, Land Fill
Tons:	Not reported
Facility County:	Los Angeles

49 **LOS ANGELES DEPARTMENT OF AIRPORTS** CA HAZNET S112953387
5423 W 94TH ST N/A
LOS ANGELES, CA 90045

HAZNET:

envid:	S112953387
Year:	2006
GEPAID:	CAC002603485
Contact:	KIT K YEE
Telephone:	3104176100
Mailing Name:	Not reported
Mailing Address:	5757 W CENTURY BLVD STE 102
Mailing City,St,Zip:	LOS ANGELES, CA 900456409
Gen County:	Not reported
TSD EPA ID:	NVT330010000
TSD County:	Not reported
Waste Category:	Asbestos containing waste
Disposal Method:	Not reported
Tons:	0.01
Facility County:	Los Angeles

envid:	S112953387
Year:	2006

LOS ANGELES DEPARTMENT OF AIRPORTS (Continued) S112953387

GEPAID:	CAC002603485
Contact:	KIT K YEE
Telephone:	3104176100
Mailing Name:	Not reported
Mailing Address:	5757 W CENTURY BLVD STE 102
Mailing City,St,Zip:	LOS ANGELES, CA 900456409
Gen County:	Not reported
TSD EPA ID:	NVT330010000
TSD County:	Not reported
Waste Category:	Not reported
Disposal Method:	Disposal, Land Fill
Tons:	Not reported
Facility County:	Los Angeles

49 **LAX WORLD AIRPORTS** CA HAZNET S112941379
5526-5528 W 93RD ST N/A
LOS ANGELES, CA 90045

HAZNET:

envid:	S112941379
Year:	2005
GEPAID:	CAC002583651
Contact:	LAUARA RODRIGUEZ
Telephone:	3103202558
Mailing Name:	Not reported
Mailing Address:	2401 208TH ST UNIT C8
Mailing City,St,Zip:	TORRANCE, CA 90501
Gen County:	Not reported
TSD EPA ID:	CAD009007626
TSD County:	Not reported
Waste Category:	Asbestos containing waste
Disposal Method:	Disposal, Land Fill
Tons:	3.37
Facility County:	Los Angeles

49 **LAX** CA HAZNET S117299288
5424 W 93RD ST N/A
LOS ANGELES, CA 90045

HAZNET:

envid:	S117299288
Year:	2013
GEPAID:	CAC002741395
Contact:	RUFINO LOZANO
Telephone:	4246465853
Mailing Name:	Not reported
Mailing Address:	7301 WORLD WAY W
Mailing City,St,Zip:	LOS ANGELES, CA 900455828
Gen County:	Los Angeles
TSD EPA ID:	CAD009007626
TSD County:	Los Angeles
Waste Category:	Not reported
Disposal Method:	Landfill Or Surface Impoundment That Will Be Closed As Landfill(To Include On-Site Treatment And/Or Stabilization)
Tons:	1.6
Facility County:	Not reported

49 **LAX** **CA HAZNET** **S117299289**
5430 W 93RD ST **N/A**
LOS ANGELES, CA 90045

HAZNET:

envid:	S117299289
Year:	2013
GEPAID:	CAC002741396
Contact:	RUFINO LOZANO
Telephone:	4246465853
Mailing Name:	Not reported
Mailing Address:	7301 WORLD WAY W
Mailing City,St,Zip:	LOS ANGELES, CA 900455828
Gen County:	Los Angeles
TSD EPA ID:	CAD009007626
TSD County:	Los Angeles
Waste Category:	Not reported
Disposal Method:	Landfill Or Surface Impoundment That Will Be Closed As Landfill(To Include On-Site Treatment And/Or Stabilization)
Tons:	1.6
Facility County:	Not reported

---

49 **RECEIVING STATION N.** **CA HIST UST** **U001561389**
8401 ISIS AVE **N/A**
LOS ANGELES, CA 90034

HIST UST:

Region:	STATE
Facility ID:	00000064888
Facility Type:	Other
Other Type:	WATER/ELECTRIC UTILI
Contact Name:	JOHN H. GONZALEZ
Telephone:	2134815399
Owner Name:	DEPARTMENT OF WATER AND POWER
Owner Address:	111 N. HOPE STREET
Owner City,St,Zip:	LOS ANGELES, CA 90012
Total Tanks:	0001
Tank Num:	001
Container Num:	0333/MANHO
Year Installed:	1960
Tank Capacity:	00000500
Tank Used for:	PRODUCT
Type of Fuel:	UNLEADED
Container Construction Thickness:	Not reported
Leak Detection:	Not reported

---

49 **RECEIVING STATION N** **CA HIST UST** **U001560535**
8401 ISIS AVE **N/A**
LOS ANGELES, CA 90012

HIST UST:

Region:	STATE
Facility ID:	00000050684
Facility Type:	Not reported
Other Type:	ELECTRICAL DISTRIBUT
Contact Name:	JOHN H. GONZALEZ
Telephone:	2134815399

RECEIVING STATION N (Continued) **U001560535**

Owner Name:	(L.A.D.W.P.)
Owner Address:	111 NORTH HOPE STREET, ROOM 11
Owner City,St,Zip:	LOS ANGELES, CA 90012
Total Tanks:	0001
Tank Num:	001
Container Num:	1
Year Installed:	1960
Tank Capacity:	00000000
Tank Used for:	WASTE
Type of Fuel:	Not reported
Container Construction Thickness:	Not reported
Leak Detection:	None

---

50 **ANTONIO & MARIA GALLARDO** **CA HAZNET** **S117303219**
926 HOLLY ST **N/A**
INGLEWOOD, CA 90301

HAZNET:

envid:	S117303219
Year:	2013
GEPAID:	CAC002747053
Contact:	ANTONIO & MARIA GALLARDO
Telephone:	3106332899
Mailing Name:	Not reported
Mailing Address:	926 HOLLY ST
Mailing City,St,Zip:	INGLEWOOD, CA 90301
Gen County:	Los Angeles
TSD EPA ID:	AZC950823111
TSD County:	99
Waste Category:	Not reported
Disposal Method:	Landfill Or Surface Impoundment That Will Be Closed As Landfill(To Include On-Site Treatment And/Or Stabilization)
Tons:	0.4
Facility County:	Not reported

---

51 **LOS ANGELES DEPARTMENT OF AIRPORTS/MANCHESTER SQUARE PROJECT** **CA HAZNET** **S112960373**
5315,5321,5327, 99TH ST **N/A**
LOS ANGELES, CA 90045

HAZNET:

envid:	S112960373
Year:	2007
GEPAID:	CAC002614955
Contact:	KIT K YEE/X107
Telephone:	3104176100
Mailing Name:	Not reported
Mailing Address:	5757 W CENTURY BLVD STE 102
Mailing City,St,Zip:	LOS ANGELES, CA 90045
Gen County:	Not reported
TSD EPA ID:	AZC950823111
TSD County:	Not reported
Waste Category:	Asbestos containing waste
Disposal Method:	Landfill Or Surface Impoundment That Will Be Closed As Landfill(To Include On-Site Treatment And/Or Stabilization)
Tons:	12

LOS ANGELES DEPARTMENT OF AIRPORTS/MANCHESTER SQUARE PROJECT (Continued) — **S112960373**

Facility County: Los Angeles

---

51 **LOS ANGELES WORLD AIRPORTS** — **CA HAZNET** — **S117288956**
5322 W. 98TH STEET — **N/A**
LOS ANGELES, CA 90045

HAZNET:
- envid: S117288956
- Year: 2013
- GEPAID: CAC002725775
- Contact: RUFINO LOZANO
- Telephone: 4246465853
- Mailing Name: Not reported
- Mailing Address: 7301 WORLD WAY W FL 8
- Mailing City,St,Zip: LOS ANGELES, CA 900455828
- Gen County: Los Angeles
- TSD EPA ID: CAD009007626
- TSD County: Los Angeles
- Waste Category: Not reported
- Disposal Method: Landfill Or Surface Impoundment That Will Be Closed As Landfill(To Include On-Site Treatment And/Or Stabilization)
- Tons: 1.6
- Facility County: Not reported

---

51 **LOS ANGELES WORLD AIRPORTS** — **CA HAZNET** — **S117288953**
5321 W 98TH ST — **N/A**
LOS ANGELES, CA 90045

HAZNET:
- envid: S117288953
- Year: 2013
- GEPAID: CAC002725771
- Contact: RUFINO LOZANO
- Telephone: 4246465853
- Mailing Name: Not reported
- Mailing Address: 7301 WORLD WAY W FL 8
- Mailing City,St,Zip: LOS ANGELES, CA 900455828
- Gen County: Los Angeles
- TSD EPA ID: CAD009007626
- TSD County: Los Angeles
- Waste Category: Not reported
- Disposal Method: Landfill Or Surface Impoundment That Will Be Closed As Landfill(To Include On-Site Treatment And/Or Stabilization)
- Tons: 2.4
- Facility County: Not reported

MAP FINDINGS

Map ID
Direction
Distance
Distance (ft.) Site | Database(s) | EDR ID Number | EPA ID Number

51 **LOS ANGELES WORLD AIRPORTS** — **CA HAZNET** — **S117288442**
5315 W 98TH ST — **N/A**
LOS ANGELES, CA 90045

HAZNET:
- envid: S117288442
- Year: 2013
- GEPAID: CAC002725035
- Contact: RUFINO LOZANO
- Telephone: 4246465853
- Mailing Name: Not reported
- Mailing Address: 7301 WORLD WAY W FL 8
- Mailing City,St,Zip: LOS ANGELES, CA 900455828
- Gen County: Los Angeles
- TSD EPA ID: CAD009007626
- TSD County: Los Angeles
- Waste Category: Not reported
- Disposal Method: Landfill Or Surface Impoundment That Will Be Closed As Landfill(To Include On-Site Treatment And/Or Stabilization)
- Tons: 2
- Facility County: Not reported

---

51 **LOS ANGELES WORLD AIRPORT** — **CA HAZNET** — **S117288439**
5301 W 98TH ST — **N/A**
LOS ANGELES, CA 90045

HAZNET:
- envid: S117288439
- Year: 2013
- GEPAID: CAC002725030
- Contact: RUFINO LOZANO
- Telephone: 4246465853
- Mailing Name: Not reported
- Mailing Address: 7301 WORLD WAY W FL 8
- Mailing City,St,Zip: LOS ANGELES, CA 900455828
- Gen County: Los Angeles
- TSD EPA ID: CAD009007626
- TSD County: Los Angeles
- Waste Category: Not reported
- Disposal Method: Landfill Or Surface Impoundment That Will Be Closed As Landfill(To Include On-Site Treatment And/Or Stabilization)
- Tons: 1.6
- Facility County: Not reported

---

51 **LOS ANGELES WORLD AIRPORT** — **CA HAZNET** — **S117288438**
9721 HINDRY AVE — **N/A**
LOS ANGELES, CA 90045

HAZNET:
- envid: S117288438
- Year: 2013
- GEPAID: CAC002725027
- Contact: RUFFINO LOZANO
- Telephone: 4246465853
- Mailing Name: Not reported
- Mailing Address: 7301 WORLD WAY W FL 8
- Mailing City,St,Zip: LOS ANGELES, CA 900455828
- Gen County: Los Angeles

LOS ANGELES WORLD AIRPORT (Continued) **S117288438**

TSD EPA ID: CAD009007626
TSD County: Los Angeles
Waste Category: Not reported
Disposal Method: Landfill Or Surface Impoundment That Will Be Closed As Landfill(To Include On-Site Treatment And/Or Stabilization)
Tons: 1.2
Facility County: Not reported

---

51 **LAX WORLD AIRPORTS** **CA HAZNET** **S112941382**
5331 97TH ST **N/A**
LOS ANGELES, CA 90045

HAZNET:
envid: S112941382
Year: 2005
GEPAID: CAC002583657
Contact: LAUARA RODRIGUEZ
Telephone: 3103202558
Mailing Name: Not reported
Mailing Address: 2401 208TH ST UNIT C8
Mailing City,St,Zip: TORRANCE, CA 90501
Gen County: Not reported
TSD EPA ID: CAD009007626
TSD County: Not reported
Waste Category: Asbestos containing waste
Disposal Method: Disposal, Land Fill
Tons: 3.37
Facility County: Los Angeles

---

51 **LOS ANGELES INTERNATIONAL AIRPORT** **CA HAZNET** **S112973039**
9608 HINDRY AVE **N/A**
LOS ANGELES, CA 90045

HAZNET:
envid: S112973039
Year: 2009
GEPAID: CAC002634754
Contact: KIT YEE
Telephone: 3106467444
Mailing Name: Not reported
Mailing Address: 5757 W CENTURY BLVD
Mailing City,St,Zip: LOS ANGELES, CA 90045
Gen County: Not reported
TSD EPA ID: CAD009007626
TSD County: Not reported
Waste Category: Asbestos containing waste
Disposal Method: Landfill Or Surface Impoundment That Will Be Closed As Landfill(To Include On-Site Treatment And/Or Stabilization)
Tons: 1.6
Facility County: Los Angeles

envid: S112973039
Year: 2008
GEPAID: CAC002634754
Contact: KIT YEE
Telephone: 3106467444

LOS ANGELES INTERNATIONAL AIRPORT (Continued) **S112973039**

Mailing Name: Not reported
Mailing Address: 5757 W CENTURY BLVD
Mailing City,St,Zip: LOS ANGELES, CA 90045
Gen County: Not reported
TSD EPA ID: CAD009007626
TSD County: Not reported
Waste Category: Asbestos containing waste
Disposal Method: Landfill Or Surface Impoundment That Will Be Closed As Landfill(To Include On-Site Treatment And/Or Stabilization)
Tons: 0.4
Facility County: Los Angeles

---

51 **LOS ANGELES WORLD AIRPORTS** **CA HAZNET** **S112974424**
5252 W 96TH ST **N/A**
LOS ANGELES, CA 90045

HAZNET:
envid: S112974424
Year: 2008
GEPAID: CAC002636944
Contact: DOUGLAS MCADAMS EXT 3021
Telephone: 3106467444
Mailing Name: Not reported
Mailing Address: PO BOX 92216
Mailing City,St,Zip: LOS ANGELES, CA 90009
Gen County: Not reported
TSD EPA ID: CAD009007626
TSD County: Not reported
Waste Category: Asbestos containing waste
Disposal Method: Landfill Or Surface Impoundment That Will Be Closed As Landfill(To Include On-Site Treatment And/Or Stabilization)
Tons: 0.4
Facility County: Los Angeles

---

51 **EDR US Hist Cleaners** **1015072628**
5302 W 96TH ST **N/A**
LOS ANGELES, CA 90045

EDR Historical Cleaners:
Name: RODS CARPET CLEANING
Year: 2002
Address: 5302 W 96TH ST

Name: RODS CARPET CLEANING
Year: 2005
Address: 5302 W 96TH ST

Name: RODS CARPET CLEANING
Year: 2009
Address: 5302 W 96TH ST

51 **LOS ANGELES DEPARTMENT OF AIRPORTS/MANCHESTER SQUARE PROJECT** CA HAZNET S112954366
5266,5302,5329 96TH ST N/A
LOS ANGELES, CA 90045

HAZNET:

envid:	S112954366
Year:	2007
GEPAID:	CAC002605068
Contact:	KIT K YEE/X107
Telephone:	3104176100
Mailing Name:	Not reported
Mailing Address:	5757 W CENTURY BLVD STE 102
Mailing City,St,Zip:	LOS ANGELES, CA 90045
Gen County:	Not reported
TSD EPA ID:	AZC950823111
TSD County:	Not reported
Waste Category:	Asbestos containing waste
Disposal Method:	Not reported
Tons:	4.4
Facility County:	Los Angeles

envid:	S112954366
Year:	2006
GEPAID:	CAC002605068
Contact:	KIT K YEE/X107
Telephone:	3104176100
Mailing Name:	Not reported
Mailing Address:	5757 W CENTURY BLVD STE 102
Mailing City,St,Zip:	LOS ANGELES, CA 90045
Gen County:	Not reported
TSD EPA ID:	NVT330010000
TSD County:	Not reported
Waste Category:	Polychlorinated biphenyls and material containing PCBs
Disposal Method:	Disposal, Land Fill
Tons:	0.22
Facility County:	Los Angeles

envid:	S112954366
Year:	2006
GEPAID:	CAC002605068
Contact:	KIT K YEE/X107
Telephone:	3104176100
Mailing Name:	Not reported
Mailing Address:	5757 W CENTURY BLVD STE 102
Mailing City,St,Zip:	LOS ANGELES, CA 90045
Gen County:	Not reported
TSD EPA ID:	NVT330010000
TSD County:	Not reported
Waste Category:	Other inorganic solid waste
Disposal Method:	Disposal, Other
Tons:	0.07
Facility County:	Los Angeles

envid:	S112954366
Year:	2006
GEPAID:	CAC002605068
Contact:	KIT K YEE/X107
Telephone:	3104176100
Mailing Name:	Not reported

LOS ANGELES DEPARTMENT OF AIRPORTS/MANCHESTER SQUARE PROJECT (Continued) S112954366

Mailing Address:	5757 W CENTURY BLVD STE 102
Mailing City,St,Zip:	LOS ANGELES, CA 90045
Gen County:	Not reported
TSD EPA ID:	NVT330010000
TSD County:	Not reported
Waste Category:	Asbestos containing waste
Disposal Method:	Disposal, Land Fill
Tons:	2.52
Facility County:	Los Angeles

envid:	S112954366
Year:	2006
GEPAID:	CAC002605068
Contact:	KIT K YEE/X107
Telephone:	3104176100
Mailing Name:	Not reported
Mailing Address:	5757 W CENTURY BLVD STE 102
Mailing City,St,Zip:	LOS ANGELES, CA 90045
Gen County:	Not reported
TSD EPA ID:	NVT330010000
TSD County:	Not reported
Waste Category:	Asbestos containing waste
Disposal Method:	Not reported
Tons:	2.52
Facility County:	Los Angeles

Click this hyperlink while viewing on your computer to access
9 additional CA_HAZNET: record(s) in the EDR Site Report.

---

51 EDR US Hist Auto Stat 1015544573
5357 W 96TH ST N/A
LOS ANGELES, CA 90045

EDR Historical Auto Stations:

Name:	A & T REPAIR SHOP
Year:	2001
Address:	5357 W 96TH ST

---

51 **CITY OF LOS ANGELES - DEPT OF AIRFORCE** CA HAZNET S112971721
9521 GLASGOW PL N/A
LOS ANGELES, CA 90045

HAZNET:

envid:	S112971721
Year:	2008
GEPAID:	CAC002632679
Contact:	KIT YEE
Telephone:	3104176100
Mailing Name:	Not reported
Mailing Address:	1 WORLD WAY
Mailing City,St,Zip:	LOS ANGELES, CA 900455803
Gen County:	Not reported
TSD EPA ID:	AZC950823111
TSD County:	Not reported
Waste Category:	Asbestos containing waste
Disposal Method:	Landfill Or Surface Impoundment That Will Be Closed As Landfill(To

CITY OF LOS ANGELES - DEPT OF AIRFORCE (Continued) **S112971721**

Include On-Site Treatment And/Or Stabilization)
Tons: 0.4
Facility County: Los Angeles

---

51 **LOS ANGELES DEPARTMENT OF AIRPORTS/MANCHESTER SQUARE PROJECT** **CA HAZNET** **S112954365**
5201,5211,5302, 95TH ST **N/A**
LOS ANGELES, CA 90045

HAZNET:
envid: S112954365
Year: 2006
GEPAID: CAC002605067
Contact: KIT K YEE/X107
Telephone: 3104176100
Mailing Name: Not reported
Mailing Address: 5757 W CENTURY BLVD STE 102
Mailing City,St,Zip: LOS ANGELES, CA 90045
Gen County: Not reported
TSD EPA ID: CAD981696420
TSD County: Not reported
Waste Category: Unspecified oil-containing waste
Disposal Method: Transfer Station
Tons: 0.02
Facility County: Los Angeles

envid: S112954365
Year: 2006
GEPAID: CAC002605067
Contact: KIT K YEE/X107
Telephone: 3104176100
Mailing Name: Not reported
Mailing Address: 5757 W CENTURY BLVD STE 102
Mailing City,St,Zip: LOS ANGELES, CA 90045
Gen County: Not reported
TSD EPA ID: NVT330010000
TSD County: Not reported
Waste Category: Asbestos containing waste
Disposal Method: Landfill Or Surface Impoundment That Will Be Closed As Landfill(To Include On-Site Treatment And/Or Stabilization)
Tons: 4.21
Facility County: Los Angeles

envid: S112954365
Year: 2006
GEPAID: CAC002605067
Contact: KIT K YEE/X107
Telephone: 3104176100
Mailing Name: Not reported
Mailing Address: 5757 W CENTURY BLVD STE 102
Mailing City,St,Zip: LOS ANGELES, CA 90045
Gen County: Not reported
TSD EPA ID: NVT330010000
TSD County: Not reported
Waste Category: Asbestos containing waste
Disposal Method: Disposal, Land Fill
Tons: 2.52
Facility County: Los Angeles

LOS ANGELES DEPARTMENT OF AIRPORTS/MANCHESTER SQUARE PROJECT (Continued) **S112954365**

envid: S112954365
Year: 2006
GEPAID: CAC002605067
Contact: KIT K YEE/X107
Telephone: 3104176100
Mailing Name: Not reported
Mailing Address: 5757 W CENTURY BLVD STE 102
Mailing City,St,Zip: LOS ANGELES, CA 90045
Gen County: Not reported
TSD EPA ID: NVT330010000
TSD County: Not reported
Waste Category: Off-specification, aged or surplus inorganics
Disposal Method: Disposal, Land Fill
Tons: 0.04
Facility County: Los Angeles

envid: S112954365
Year: 2006
GEPAID: CAC002605067
Contact: KIT K YEE/X107
Telephone: 3104176100
Mailing Name: Not reported
Mailing Address: 5757 W CENTURY BLVD STE 102
Mailing City,St,Zip: LOS ANGELES, CA 90045
Gen County: Not reported
TSD EPA ID: CAD028409019
TSD County: Not reported
Waste Category: Pesticides and other waste associated with pesticide production
Disposal Method: Storage, Bulking, And/Or Transfer Off Site--No Treatment/Reovery (H010-H129) Or (H131-H135)
Tons: 0.01
Facility County: Los Angeles

Click this hyperlink while viewing on your computer to access
8 additional CA_HAZNET: record(s) in the EDR Site Report.

---

51 **L A WORLD AIRPORTS/RSIDENTIAL AQUISTION** **CA HAZNET** **S112974431**
9501 GLASGOW PL **N/A**
LOS ANGELES, CA 90045

HAZNET:
envid: S112974431
Year: 2008
GEPAID: CAC002636952
Contact: KIT YEE/X1020
Telephone: 3106467444
Mailing Name: Not reported
Mailing Address: 1 WORLD WAY
Mailing City,St,Zip: LOS ANGELES, CA 90045
Gen County: Not reported
TSD EPA ID: CAD009007626
TSD County: Not reported
Waste Category: Asbestos containing waste
Disposal Method: Landfill Or Surface Impoundment That Will Be Closed As Landfill(To Include On-Site Treatment And/Or Stabilization)
Tons: 0.8
Facility County: Los Angeles

51 **LAX MANCHESTER GRP 16** CA HAZNET S112967326
9414 HINDRY PL N/A
LOS ANGELES, CA 90045

HAZNET:

envid:	S112967326
Year:	2008
GEPAID:	CAC002625889
Contact:	KIT YEE EXT 107
Telephone:	3104176100
Mailing Name:	Not reported
Mailing Address:	1 WORLD WAY
Mailing City,St,Zip:	LOS ANGELES, CA 900455803
Gen County:	Not reported
TSD EPA ID:	AZC950823111
TSD County:	Not reported
Waste Category:	Asbestos containing waste
Disposal Method:	Landfill Or Surface Impoundment That Will Be Closed As Landfill(To Include On-Site Treatment And/Or Stabilization)
Tons:	0.8
Facility County:	Los Angeles

---

51 **LAWA RESIDENTIAL ACQUISITION DIVISION** CA HAZNET S112963008
9400 HINDRY PL N/A
LOS ANGELES, CA 90045

HAZNET:

envid:	S112963008
Year:	2007
GEPAID:	CAC002619146
Contact:	KET YEE X 107
Telephone:	3104176100
Mailing Name:	Not reported
Mailing Address:	5757 W CENTURY BLVD STE 102
Mailing City,St,Zip:	LOS ANGELES, CA 900456413
Gen County:	Not reported
TSD EPA ID:	CAD009007626
TSD County:	Not reported
Waste Category:	Asbestos containing waste
Disposal Method:	Landfill Or Surface Impoundment That Will Be Closed As Landfill(To Include On-Site Treatment And/Or Stabilization)
Tons:	0.4
Facility County:	Los Angeles

---

51 **LOS ANGELES DEPARTMENT OF AIRPORTS** CA HAZNET S112953383
5340 W 94TH ST N/A
LOS ANGELES, CA 90045

HAZNET:

envid:	S112953383
Year:	2006
GEPAID:	CAC002603480
Contact:	KIT K YEE
Telephone:	3104176100
Mailing Name:	Not reported
Mailing Address:	5757 W CENTURY BLVD STE 102
Mailing City,St,Zip:	LOS ANGELES, CA 900456409
Gen County:	Not reported

LOS ANGELES DEPARTMENT OF AIRPORTS (Continued) S112953383

TSD EPA ID:	NVT330010000
TSD County:	Not reported
Waste Category:	Asbestos containing waste
Disposal Method:	Not reported
Tons:	0.02
Facility County:	Los Angeles

envid:	S112953383
Year:	2006
GEPAID:	CAC002603480
Contact:	KIT K YEE
Telephone:	3104176100
Mailing Name:	Not reported
Mailing Address:	5757 W CENTURY BLVD STE 102
Mailing City,St,Zip:	LOS ANGELES, CA 900456409
Gen County:	Not reported
TSD EPA ID:	NVT330010000
TSD County:	Not reported
Waste Category:	Not reported
Disposal Method:	Disposal, Land Fill
Tons:	Not reported
Facility County:	Los Angeles

---

51 **LOS ANGELES DEPARTMENT OF AIRPORTS** CA HAZNET S112953307
5303 W 94TH ST N/A
LOS ANGELES, CA 90045

HAZNET:

envid:	S112953307
Year:	2006
GEPAID:	CAC002603371
Contact:	KIT K YEE
Telephone:	3104176100
Mailing Name:	Not reported
Mailing Address:	5757 W CENTURY BLVD STE 102
Mailing City,St,Zip:	LOS ANGELES, CA 900456409
Gen County:	Not reported
TSD EPA ID:	NVT330010000
TSD County:	Not reported
Waste Category:	Asbestos containing waste
Disposal Method:	Not reported
Tons:	1.68
Facility County:	Los Angeles

envid:	S112953307
Year:	2006
GEPAID:	CAC002603371
Contact:	KIT K YEE
Telephone:	3104176100
Mailing Name:	Not reported
Mailing Address:	5757 W CENTURY BLVD STE 102
Mailing City,St,Zip:	LOS ANGELES, CA 900456409
Gen County:	Not reported
TSD EPA ID:	NVT330010000
TSD County:	Not reported
Waste Category:	Not reported
Disposal Method:	Disposal, Land Fill
Tons:	Not reported

LOS ANGELES DEPARTMENT OF AIRPORTS (Continued) **S112953307**

Facility County: Los Angeles

---

51 **LOS ANGELES DEPARTMENT OF AIRPORTS** **CA HAZNET** **S112953382**
5327 W 94TH ST **N/A**
LOS ANGELES, CA 90045

HAZNET:

envid:	S112953382
Year:	2006
GEPAID:	CAC002603479
Contact:	KIT K YEE
Telephone:	3104176100
Mailing Name:	Not reported
Mailing Address:	5757 W CENTURY BLVD STE 102
Mailing City,St,Zip:	LOS ANGELES, CA 900456409
Gen County:	Not reported
TSD EPA ID:	NVT330010000
TSD County:	Not reported
Waste Category:	Not reported
Disposal Method:	Disposal, Land Fill
Tons:	Not reported
Facility County:	Los Angeles

envid:	S112953382
Year:	2006
GEPAID:	CAC002603479
Contact:	KIT K YEE
Telephone:	3104176100
Mailing Name:	Not reported
Mailing Address:	5757 W CENTURY BLVD STE 102
Mailing City,St,Zip:	LOS ANGELES, CA 900456409
Gen County:	Not reported
TSD EPA ID:	NVT330010000
TSD County:	Not reported
Waste Category:	Household waste
Disposal Method:	Disposal, Land Fill
Tons:	0.11
Facility County:	Los Angeles

envid:	S112953382
Year:	2006
GEPAID:	CAC002603479
Contact:	KIT K YEE
Telephone:	3104176100
Mailing Name:	Not reported
Mailing Address:	5757 W CENTURY BLVD STE 102
Mailing City,St,Zip:	LOS ANGELES, CA 900456409
Gen County:	Not reported
TSD EPA ID:	NVT330010000
TSD County:	Not reported
Waste Category:	Household waste
Disposal Method:	Disposal, Land Fill
Tons:	0.07
Facility County:	Los Angeles

envid:	S112953382
Year:	2006
GEPAID:	CAC002603479

LOS ANGELES DEPARTMENT OF AIRPORTS (Continued) **S112953382**

Contact:	KIT K YEE
Telephone:	3104176100
Mailing Name:	Not reported
Mailing Address:	5757 W CENTURY BLVD STE 102
Mailing City,St,Zip:	LOS ANGELES, CA 900456409
Gen County:	Not reported
TSD EPA ID:	NVT330010000
TSD County:	Not reported
Waste Category:	Asbestos containing waste
Disposal Method:	Not reported
Tons:	2.52
Facility County:	Los Angeles

envid:	S112953382
Year:	2006
GEPAID:	CAC002603479
Contact:	KIT K YEE
Telephone:	3104176100
Mailing Name:	Not reported
Mailing Address:	5757 W CENTURY BLVD STE 102
Mailing City,St,Zip:	LOS ANGELES, CA 900456409
Gen County:	Not reported
TSD EPA ID:	CAD008364432
TSD County:	Not reported
Waste Category:	Household waste
Disposal Method:	Treatment, Tank
Tons:	0.2
Facility County:	Los Angeles

Click this hyperlink while viewing on your computer to access
8 additional CA_HAZNET: record(s) in the EDR Site Report.

---

51 **PE RESIDENTIAL ACQUISTION DIVISION** **CA HAZNET** **S112959973**
9401 GLASGOW PL **N/A**
LOS ANGELES, CA 90045

HAZNET:

envid:	S112959973
Year:	2007
GEPAID:	CAC002614291
Contact:	KIP YEE
Telephone:	3104176100
Mailing Name:	Not reported
Mailing Address:	5757 W CENTURY BLVD STE 102
Mailing City,St,Zip:	LOS ANGELES, CA 90045
Gen County:	Not reported
TSD EPA ID:	CAD009007626
TSD County:	Not reported
Waste Category:	Asbestos containing waste
Disposal Method:	Landfill Or Surface Impoundment That Will Be Closed As Landfill(To Include On-Site Treatment And/Or Stabilization)
Tons:	0.8
Facility County:	Los Angeles

51 **LOS ANGELES DEPARTMENT OF AIRPORTS** | CA HAZNET | S112953306
9317 HINDRY PL | N/A
LOS ANGELES, CA 90045

HAZNET:

envid:	S112953306
Year:	2006
GEPAID:	CAC002603370
Contact:	KIT K YEE
Telephone:	3104176100
Mailing Name:	Not reported
Mailing Address:	5757 W CENTURY BLVD STE 102
Mailing City,St,Zip:	LOS ANGELES, CA 900456409
Gen County:	Not reported
TSD EPA ID:	NVT330010000
TSD County:	Not reported
Waste Category:	Asbestos containing waste
Disposal Method:	Not reported
Tons:	0.01
Facility County:	Los Angeles

envid:	S112953306
Year:	2006
GEPAID:	CAC002603370
Contact:	KIT K YEE
Telephone:	3104176100
Mailing Name:	Not reported
Mailing Address:	5757 W CENTURY BLVD STE 102
Mailing City,St,Zip:	LOS ANGELES, CA 900456409
Gen County:	Not reported
TSD EPA ID:	NVT330010000
TSD County:	Not reported
Waste Category:	Not reported
Disposal Method:	Disposal, Land Fill
Tons:	Not reported
Facility County:	Los Angeles

---

51 **LAX** | CA HAZNET | S117299286
9317 GLASGOW PL | N/A
LOS ANGELES, CA 90045

HAZNET:

envid:	S117299286
Year:	2013
GEPAID:	CAC002741392
Contact:	RUFINO LOZANO
Telephone:	4246465853
Mailing Name:	Not reported
Mailing Address:	7301 WORLD WAY W
Mailing City,St,Zip:	LOS ANGELES, CA 900455828
Gen County:	Los Angeles
TSD EPA ID:	CAD009007626
TSD County:	Los Angeles
Waste Category:	Not reported
Disposal Method:	Landfill Or Surface Impoundment That Will Be Closed As Landfill(To Include On-Site Treatment And/Or Stabilization)
Tons:	1.6
Facility County:	Not reported

51 **LAX MANCHESTER GRP 16** | CA HAZNET | S112967325
5273 W 93RD ST | N/A
LOS ANGELES, CA 90045

HAZNET:

envid:	S112967325
Year:	2008
GEPAID:	CAC002625879
Contact:	KIT YEE EXT 107
Telephone:	3104176100
Mailing Name:	Not reported
Mailing Address:	1 WORLD WAY
Mailing City,St,Zip:	LOS ANGELES, CA 900455803
Gen County:	Not reported
TSD EPA ID:	AZC950823111
TSD County:	Not reported
Waste Category:	Asbestos containing waste
Disposal Method:	Landfill Or Surface Impoundment That Will Be Closed As Landfill(To Include On-Site Treatment And/Or Stabilization)
Tons:	4
Facility County:	Los Angeles

---

51 **CITY OF LOS ANGELES DEPT OF AIRPORTS** | CA HAZNET | S112981850
5313 W 93RD ST | N/A
LOS ANGELES, CA 90045

HAZNET:

envid:	S112981850
Year:	2011
GEPAID:	CAC002650817
Contact:	KIT YEE EXT1020
Telephone:	3106467444
Mailing Name:	Not reported
Mailing Address:	1 WORLD WAY
Mailing City,St,Zip:	LOS ANGELES, CA 900455803
Gen County:	Not reported
TSD EPA ID:	UTD981552177
TSD County:	Not reported
Waste Category:	Waste oil and mixed oil
Disposal Method:	Incineration--Thermal Destruction Other Than Use As A Fuel
Tons:	0.2204
Facility County:	Los Angeles

---

51 **CITY OF LOS ANGELES - DEPT OF AIRFORCE** | CA HAZNET | S112971719
5331 W 93RD ST | N/A
LOS ANGELES, CA 90045

HAZNET:

envid:	S112971719
Year:	2008
GEPAID:	CAC002632677
Contact:	KIT YEE
Telephone:	3104176100
Mailing Name:	Not reported
Mailing Address:	1 WORLD WAY
Mailing City,St,Zip:	LOS ANGELES, CA 900455803
Gen County:	Not reported
TSD EPA ID:	AZC950823111

CITY OF LOS ANGELES - DEPT OF AIRFORCE (Continued) — **S112971719**

TSD County: Not reported
Waste Category: Asbestos containing waste
Disposal Method: Landfill Or Surface Impoundment That Will Be Closed As Landfill(To Include On-Site Treatment And/Or Stabilization)
Tons: 0.4
Facility County: Los Angeles

---

51 **LAX WORLD AIRPORTS** — **CA HAZNET** — **S112941377**
5335-5337 W 93RD ST — **N/A**
LOS ANGELES, CA 90045

HAZNET:
envid: S112941377
Year: 2005
GEPAID: CAC002583646
Contact: LAUARA RODRIGUEZ
Telephone: 3103202558
Mailing Name: Not reported
Mailing Address: 2401 208TH ST UNIT C8
Mailing City,St,Zip: TORRANCE, CA 90501
Gen County: Not reported
TSD EPA ID: CAD009007626
TSD County: Not reported
Waste Category: Asbestos containing waste
Disposal Method: Disposal, Land Fill
Tons: 3.37
Facility County: Los Angeles

---

52 **RENDIC INC** — **CA HAZNET** — **S112911626**
9432 BELLANCA AVE — **N/A**
LOS ANGELES, CA 90045

HAZNET:
envid: S112911626
Year: 2001
GEPAID: CAC002316193
Contact: ED SILVER
Telephone: 8189063544
Mailing Name: Not reported
Mailing Address: 40 E VERDUGO AVE
Mailing City,St,Zip: BURBANK, CA 91502
Gen County: Not reported
TSD EPA ID: CAD088504881
TSD County: Not reported
Waste Category: Other inorganic solid waste
Disposal Method: Transfer Station
Tons: 0.35
Facility County: Los Angeles

MAP FINDINGS

Map ID / Direction / Distance / Distance (ft.) | Site | Database(s) | EDR ID Number / EPA ID Number

52 **FLYING TIGER LINE INC** — **CA FID UST** — **S101584130**
9432 BELLANCA AVE — **CA SWEEPS UST** — **N/A**
LOS ANGELES, CA 90045

CA FID UST:
Facility ID: 19008786
Regulated By: UTNKI
Regulated ID: Not reported
Cortese Code: Not reported
SIC Code: Not reported
Facility Phone: 2130000000
Mail To: Not reported
Mailing Address: 3300 RED ROSE DR
Mailing Address 2: Not reported
Mailing City,St,Zip: LOS ANGELES 900450000
Contact: Not reported
Contact Phone: Not reported
DUNs Number: Not reported
NPDES Number: Not reported
EPA ID: Not reported
Comments: Not reported
Status: Inactive

SWEEPS UST:
Status: Not reported
Comp Number: 4851
Number: Not reported
Board Of Equalization: Not reported
Referral Date: Not reported
Action Date: Not reported
Created Date: Not reported
Owner Tank Id: Not reported
SWRCB Tank Id: Not reported
Tank Status: Not reported
Capacity: Not reported
Active Date: Not reported
Tank Use: Not reported
STG: Not reported
Content: Not reported
Number Of Tanks: 0

---

52 **PRODUCTS ENGINEERING CORP** — **CA HAZNET** — **S113003612**
9430 BELLANCA AVE — **N/A**
LOS ANGELES, CA 90045

HAZNET:
envid: S113003612
Year: 2000
GEPAID: CAD981170806
Contact: RICHARD LUBOVISKI
Telephone: 3102151200
Mailing Name: Not reported
Mailing Address: 2645 MARICOPA AVE
Mailing City,St,Zip: TORRANCE, CA 905030009
Gen County: Not reported
TSD EPA ID: CAT080013352
TSD County: Not reported
Waste Category: Unspecified aqueous solution
Disposal Method: Recycler

PRODUCTS ENGINEERING CORP (Continued) **S113003612**

Tons: 2.5
Facility County: Los Angeles

envid: S113003612
Year: 2000
GEPAID: CAD981170806
Contact: RICHARD LUBOVISKI
Telephone: 3102151200
Mailing Name: Not reported
Mailing Address: 2645 MARICOPA AVE
Mailing City,St,Zip: TORRANCE, CA 905030009
Gen County: Not reported
TSD EPA ID: CAT000613976
TSD County: Not reported
Waste Category: Hydrocarbon solvents (benzene, hexane, Stoddard, Etc.)
Disposal Method: Transfer Station
Tons: 0.06
Facility County: Los Angeles

envid: S113003612
Year: 2000
GEPAID: CAD981170806
Contact: RICHARD LUBOVISKI
Telephone: 3102151200
Mailing Name: Not reported
Mailing Address: 2645 MARICOPA AVE
Mailing City,St,Zip: TORRANCE, CA 905030009
Gen County: Not reported
TSD EPA ID: CAD008364432
TSD County: Not reported
Waste Category: Unspecified aqueous solution
Disposal Method: Treatment, Tank
Tons: 2
Facility County: Los Angeles

envid: S113003612
Year: 1999
GEPAID: CAD981170806
Contact: PRODUCTS ENGINEERING CORP
Telephone: 3102151200
Mailing Name: Not reported
Mailing Address: 2645 MARICOPA AVE
Mailing City,St,Zip: TORRANCE, CA 905030009
Gen County: Not reported
TSD EPA ID: CAD008364432
TSD County: Not reported
Waste Category: Unspecified aqueous solution
Disposal Method: Treatment, Tank
Tons: 2.2516
Facility County: Los Angeles

envid: S113003612
Year: 1998
GEPAID: CAD981170806
Contact: PRODUCTS ENGINEERING CORP
Telephone: 3102151200
Mailing Name: Not reported

PRODUCTS ENGINEERING CORP (Continued) **S113003612**

Mailing Address: 2645 MARICOPA AVE
Mailing City,St,Zip: TORRANCE, CA 905030009
Gen County: Not reported
TSD EPA ID: CAD008364432
TSD County: Not reported
Waste Category: Unspecified aqueous solution
Disposal Method: Treatment, Tank
Tons: .4503
Facility County: Los Angeles

Click this hyperlink while viewing on your computer to access
2 additional CA_HAZNET: record(s) in the EDR Site Report.

---

52 GLENBOROUGH PROPERTIES INC **CA HAZNET** **S112903086**
9400-9430 BELLANCA **N/A**
LOS ANGELES, CA 90045

HAZNET:
envid: S112903086
Year: 1999
GEPAID: CAC002199169
Contact: GLENBOROUGH PROPERTIES INC
Telephone: 0000000000
Mailing Name: Not reported
Mailing Address: 400 SO EL CAMINO #1100
Mailing City,St,Zip: SAN MATEO, CA 944020000
Gen County: Not reported
TSD EPA ID: CAD009007626
TSD County: Not reported
Waste Category: Asbestos containing waste
Disposal Method: Disposal, Land Fill
Tons: 6.7424
Facility County: Los Angeles

---

52 WESTERN FEDERAL CREDIT UNION **CA UST** **U003781616**
9323 BELLANCA AVE **N/A**
LOS ANGELES, CA 90045

UST:
Facility ID: 25369
Permitting Agency: LOS ANGELES, CITY OF
Latitude: 33.952413
Longitude: -118.378972

---

52 WESTERN FEDERAL CREDIT UNION **CA FID UST** **S101588040**
9323 BELLANCA ST **CA SWEEPS UST** **N/A**
LOS ANGELES, CA 90045

CA FID UST:
Facility ID: 19056273
Regulated By: UTNKA
Regulated ID: Not reported
Cortese Code: Not reported
SIC Code: Not reported
Facility Phone: 2130000000

WESTERN FEDERAL CREDIT UNION (Continued) S101588040

Mail To: Not reported
Mailing Address: 9323 BELLANCA AVE
Mailing Address 2: Not reported
Mailing City,St,Zip: LOS ANGELES 900450000
Contact: Not reported
Contact Phone: Not reported
DUNs Number: Not reported
NPDES Number: Not reported
EPA ID: Not reported
Comments: Not reported
Status: Active

SWEEPS UST:
Status: Active
Comp Number: 6564
Number: 1
Board Of Equalization: Not reported
Referral Date: 08-20-93
Action Date: 08-20-93
Created Date: 02-29-88
Owner Tank Id: Not reported
SWRCB Tank Id: Not reported
Tank Status: Not reported
Capacity: Not reported
Active Date: Not reported
Tank Use: Not reported
STG: Not reported
Content: Not reported
Number Of Tanks: Not reported

---

52 **CRENSHAW LAX TRANSIT CORRIDOR** CA HAZNET S112942111
9323 BELLANCA AVENUE N/A
LOS ANGELES, CA 90013

HAZNET:
envid: S112942111
Year: 2005
GEPAID: CAC002584861
Contact: MORGAN J SMITH
Telephone: 9095997301
Mailing Name: Not reported
Mailing Address: 9323 BELLANCA AVE
Mailing City,St,Zip: LOS ANGELES, CA 90045
Gen County: Not reported
TSD EPA ID: CAT080013352
TSD County: Not reported
Waste Category: Waste oil and mixed oil
Disposal Method: Not reported
Tons: 1.66
Facility County: Los Angeles

MAP FINDINGS

Map ID
Direction
Distance
Distance (ft.) Site | Database(s) | EDR ID Number | EPA ID Number

52 **BLANCA AIR FREIGHT LTD PARTNER** CA FID UST S101586811
9326 BELLANCA ST CA SWEEPS UST N/A
LOS ANGELES, CA 90045

CA FID UST:
Facility ID: 19054494
Regulated By: UTNKI
Regulated ID: Not reported
Cortese Code: Not reported
SIC Code: Not reported
Facility Phone: 2130000000
Mail To: Not reported
Mailing Address: 10313 W PICO BLVD
Mailing Address 2: Not reported
Mailing City,St,Zip: LOS ANGELES 900450000
Contact: Not reported
Contact Phone: Not reported
DUNs Number: Not reported
NPDES Number: Not reported
EPA ID: Not reported
Comments: Not reported
Status: Inactive

SWEEPS UST:
Status: Not reported
Comp Number: 6422
Number: Not reported
Board Of Equalization: Not reported
Referral Date: Not reported
Action Date: Not reported
Created Date: Not reported
Owner Tank Id: Not reported
SWRCB Tank Id: Not reported
Tank Status: Not reported
Capacity: Not reported
Active Date: Not reported
Tank Use: Not reported
STG: Not reported
Content: Not reported
Number Of Tanks: 0

---

52 **ALLAN JONAS** CA FID UST S101583905
9320 BELLANCA AVE CA SWEEPS UST N/A
LOS ANGELES, CA 90045

CA FID UST:
Facility ID: 19007201
Regulated By: UTNKA
Regulated ID: Not reported
Cortese Code: Not reported
SIC Code: Not reported
Facility Phone: 2130000000
Mail To: Not reported
Mailing Address: 9320 BELLANCA AVE
Mailing Address 2: Not reported
Mailing City,St,Zip: LOS ANGELES 900450000
Contact: Not reported
Contact Phone: Not reported
DUNs Number: Not reported

ALLAN JONAS (Continued) — **S101583905**

NPDES Number: Not reported
EPA ID: Not reported
Comments: Not reported
Status: Active

SWEEPS UST:
Status: Not reported
Comp Number: 4861
Number: Not reported
Board Of Equalization: Not reported
Referral Date: Not reported
Action Date: Not reported
Created Date: Not reported
Owner Tank Id: Not reported
SWRCB Tank Id: Not reported
Tank Status: Not reported
Capacity: Not reported
Active Date: Not reported
Tank Use: Not reported
STG: Not reported
Content: Not reported
Number Of Tanks: 0

---

52 **GLENBOROUGH REALTY TRUST INC** — **CA HAZNET** — **S112927542**
9320 BELLANCA — **N/A**
LOS ANGELES, CA 90045

HAZNET:
envid: S112927542
Year: 2003
GEPAID: CAC002561234
Contact: FRED FELLOWS
Telephone: 9495594100
Mailing Name: Not reported
Mailing Address: 4040 BARRANCA PKWY STE 215
Mailing City,St,Zip: IRVINE, CA 92604
Gen County: Not reported
TSD EPA ID: CAD008302903
TSD County: Not reported
Waste Category: Unspecified organic liquid mixture
Disposal Method: Recycler
Tons: 5.21
Facility County: Los Angeles

---

53 **UHC NORTH HILLS LP** — **CA HAZNET** — **S112982035**
9311 S SEPULVEDA BLVD — **N/A**
LOS ANGELES, CA 90045

HAZNET:
envid: S112982035
Year: 2011
GEPAID: CAC002658693
Contact: BRAD WELLS
Telephone: 7148353955
Mailing Name: Not reported
Mailing Address: 2000 E 4TH ST STE 205

UHC NORTH HILLS LP (Continued) — **S112982035**

Mailing City,St,Zip: SANTA ANA, CA 92705
Gen County: Not reported
TSD EPA ID: CAD009007626
TSD County: Not reported
Waste Category: Asbestos containing waste
Disposal Method: Landfill Or Surface Impoundment That Will Be Closed As Landfill(To Include On-Site Treatment And/Or Stabilization)
Tons: 26.8
Facility County: Los Angeles

envid: S112982035
Year: 2010
GEPAID: CAC002658693
Contact: BRAD WELLS
Telephone: 7148353955
Mailing Name: Not reported
Mailing Address: 2000 E 4TH ST STE 205
Mailing City,St,Zip: SANTA ANA, CA 92705
Gen County: Not reported
TSD EPA ID: CAD009007626
TSD County: Not reported
Waste Category: Asbestos containing waste
Disposal Method: Landfill Or Surface Impoundment That Will Be Closed As Landfill(To Include On-Site Treatment And/Or Stabilization)
Tons: 8
Facility County: Los Angeles

---

54 **LAX** — **CA HAZNET** — **S117299292**
9414 AVIATION BLVD. — **N/A**
LOS ANGELES, CA 90045

HAZNET:
envid: S117299292
Year: 2013
GEPAID: CAC002741399
Contact: RUFINO LOZANO
Telephone: 4246465853
Mailing Name: Not reported
Mailing Address: 7301 WORLD WAY W
Mailing City,St,Zip: LOS ANGELES, CA 900455828
Gen County: Los Angeles
TSD EPA ID: CAD009007626
TSD County: Los Angeles
Waste Category: Not reported
Disposal Method: Landfill Or Surface Impoundment That Will Be Closed As Landfill(To Include On-Site Treatment And/Or Stabilization)
Tons: 1.6
Facility County: Not reported

54 **LAX /RESIDENTIAL DIV** CA HAZNET S112957597
9412-9416 AVIATION N/A
LOS ANGELES, CA 90045

HAZNET:

envid:	S112957597
Year:	2006
GEPAID:	CAC002610382
Contact:	KIYT K YEE
Telephone:	3104176100
Mailing Name:	Not reported
Mailing Address:	5737 W CENTURY BLVD STE 102
Mailing City,St,Zip:	LOS ANGELES, CA 90045
Gen County:	Not reported
TSD EPA ID:	AZC950823111
TSD County:	Not reported
Waste Category:	Asbestos containing waste
Disposal Method:	Not reported
Tons:	Not reported
Facility County:	Los Angeles

54 **CITY OF LOS ANGELES** CA HAZNET S112967307
9400-9404 AVIATION BLVD N/A
LOS ANGELES, CA 90045

HAZNET:

envid:	S112967307
Year:	2008
GEPAID:	CAC002625845
Contact:	KIT YEE
Telephone:	3104176100
Mailing Name:	Not reported
Mailing Address:	1 WORLD WAY
Mailing City,St,Zip:	LOS ANGELES, CA 900455803
Gen County:	Not reported
TSD EPA ID:	AZC950823111
TSD County:	Not reported
Waste Category:	Asbestos containing waste
Disposal Method:	Landfill Or Surface Impoundment That Will Be Closed As Landfill(To Include On-Site Treatment And/Or Stabilization)
Tons:	0.8
Facility County:	Los Angeles

54 **DENT-OLOGY INC** CA HAZNET S113155710
9225 AVIATION BLVD N/A
LOS ANGELES, CA 90045

HAZNET:

envid:	S113155710
Year:	2012
GEPAID:	CAL000341796
Contact:	DARIN ST IVANY
Telephone:	8003368656
Mailing Name:	Not reported
Mailing Address:	840 APOLLO ST STE 207
Mailing City,St,Zip:	EL SEGUNDO, CA 902450000
Gen County:	Los Angeles
TSD EPA ID:	CAD008252405

DENT-OLOGY INC (Continued) S113155710

TSD County:	Los Angeles
Waste Category:	Not reported
Disposal Method:	Fuel Blending Prior To Energy Recovery At Another Site
Tons:	0.2085
Facility County:	Los Angeles
envid:	S113155710
Year:	2012
GEPAID:	CAL000341796
Contact:	DARIN ST IVANY
Telephone:	8003368656
Mailing Name:	Not reported
Mailing Address:	840 APOLLO ST STE 207
Mailing City,St,Zip:	EL SEGUNDO, CA 902450000
Gen County:	Los Angeles
TSD EPA ID:	CAD008252405
TSD County:	Los Angeles
Waste Category:	Not reported
Disposal Method:	Fuel Blending Prior To Energy Recovery At Another Site
Tons:	0.2085
Facility County:	Los Angeles
envid:	S113155710
Year:	2011
GEPAID:	CAL000341796
Contact:	TONY GARCIA
Telephone:	6266367562
Mailing Name:	Not reported
Mailing Address:	1500 ROSECRANS AVE STE 500
Mailing City,St,Zip:	MANHATTAN BEACH, CA 902663771
Gen County:	Not reported
TSD EPA ID:	CAD008252405
TSD County:	Not reported
Waste Category:	Aqueous solution with total organic residues 10 percent or more
Disposal Method:	Fuel Blending Prior To Energy Recovery At Another Site
Tons:	0.18765
Facility County:	Los Angeles
envid:	S113155710
Year:	2011
GEPAID:	CAL000341796
Contact:	TONY GARCIA
Telephone:	6266367562
Mailing Name:	Not reported
Mailing Address:	1500 ROSECRANS AVE STE 500
Mailing City,St,Zip:	MANHATTAN BEACH, CA 902663771
Gen County:	Not reported
TSD EPA ID:	CAD008252405
TSD County:	Not reported
Waste Category:	Aqueous solution with total organic residues 10 percent or more
Disposal Method:	Fuel Blending Prior To Energy Recovery At Another Site
Tons:	0.18765
Facility County:	Los Angeles
envid:	S113155710
Year:	2010
GEPAID:	CAL000341796

DENT-OLOGY INC (Continued) **S113155710**

Contact: DARIN ST IVANY
Telephone: 8003368656
Mailing Name: Not reported
Mailing Address: 840 APOLLO ST STE 207
Mailing City,St,Zip: EL SEGUNDO, CA 902450000
Gen County: Not reported
TSD EPA ID: CAD008252405
TSD County: Not reported
Waste Category: Aqueous solution with total organic residues 10 percent or more
Disposal Method: Fuel Blending Prior To Energy Recovery At Another Site
Tons: 0.24186
Facility County: Los Angeles

Click this hyperlink while viewing on your computer to access
3 additional CA_HAZNET: record(s) in the EDR Site Report.

54 **HERTZ CORP** CA HAZNET S113067577
9225 AVIATION BLVD N/A
LOS ANGELES, CA 90045

HAZNET:
envid: S113067577
Year: 2009
GEPAID: CAL000120277
Contact: TODD BOWSER
Telephone: 3105683434
Mailing Name: Not reported
Mailing Address: 2496 TECHNOLOGY DR
Mailing City,St,Zip: ELGIN, IL 60124
Gen County: Not reported
TSD EPA ID: CAT000613935
TSD County: Not reported
Waste Category: Aqueous solution with total organic residues less than 10 percent
Disposal Method: Storage, Bulking, And/Or Transfer Off Site--No Treatment/Reovery (H010-H129) Or (H131-H135)
Tons: 0.0756
Facility County: Los Angeles

envid: S113067577
Year: 2009
GEPAID: CAL000120277
Contact: TODD BOWSER
Telephone: 3105683434
Mailing Name: Not reported
Mailing Address: 2496 TECHNOLOGY DR
Mailing City,St,Zip: ELGIN, IL 60124
Gen County: Not reported
TSD EPA ID: CAT000613935
TSD County: Not reported
Waste Category: Aqueous solution with total organic residues less than 10 percent
Disposal Method: Storage, Bulking, And/Or Transfer Off Site--No Treatment/Reovery (H010-H129) Or (H131-H135)
Tons: 0.0756
Facility County: Los Angeles

envid: S113067577
Year: 2008
GEPAID: CAL000120277

HERTZ CORP (Continued) **S113067577**

Contact: TODD BOWSER
Telephone: 3105683434
Mailing Name: Not reported
Mailing Address: 2496 TECHNOLOGY DR
Mailing City,St,Zip: ELGIN, IL 60124
Gen County: Not reported
TSD EPA ID: CAT080013352
TSD County: Not reported
Waste Category: Oil/water separation sludge
Disposal Method: Other Recovery Of Reclamation For Reuse Including Acid Regeneration, Organics Recovery Ect
Tons: 10.008
Facility County: Los Angeles

envid: S113067577
Year: 2008
GEPAID: CAL000120277
Contact: TODD BOWSER
Telephone: 3105683434
Mailing Name: Not reported
Mailing Address: 2496 TECHNOLOGY DR
Mailing City,St,Zip: ELGIN, IL 60124
Gen County: Not reported
TSD EPA ID: TXD077603371
TSD County: Not reported
Waste Category: Other organic solids
Disposal Method: Storage, Bulking, And/Or Transfer Off Site--No Treatment/Reovery (H010-H129) Or (H131-H135)
Tons: 0.115
Facility County: Los Angeles

envid: S113067577
Year: 2008
GEPAID: CAL000120277
Contact: TODD BOWSER
Telephone: 3105683434
Mailing Name: Not reported
Mailing Address: 2496 TECHNOLOGY DR
Mailing City,St,Zip: ELGIN, IL 60124
Gen County: Not reported
TSD EPA ID: CAT000613935
TSD County: Not reported
Waste Category: Aqueous solution with total organic residues less than 10 percent
Disposal Method: Storage, Bulking, And/Or Transfer Off Site--No Treatment/Reovery (H010-H129) Or (H131-H135)
Tons: 0.0588
Facility County: Los Angeles

Click this hyperlink while viewing on your computer to access
51 additional CA_HAZNET: record(s) in the EDR Site Report.

54 **HONEYWELL INTERNATIONAL CORP.** **CA SLIC** **S104549281**
9225 AVIATION **N/A**
LOS ANGELES, CA 90045

SLIC:

Region:	STATE
Facility Status:	**Open - Site Assessment**
Status Date:	10/22/2014
Global Id:	SL204221522
Lead Agency:	LOS ANGELES RWQCB (REGION 4)
Lead Agency Case Number:	Not reported
Latitude:	33.9514234490459
Longitude:	-118.378007411957
Case Type:	Cleanup Program Site
Case Worker:	SR
Local Agency:	Not reported
RB Case Number:	0379
File Location:	Regional Board
Potential Media Affected:	Aquifer used for drinking water supply, Soil, Soil Vapor
Potential Contaminants of Concern:	1,4-Dioxane, Dichloroethene (DCE), Tetrachloroethylene (PCE), Trichloroethylene (TCE), Benzene, Ethylbenzene, Toluene, Xylene
Site History:	The Site is a 9-acre commercial property located at the southwest corner of Aviation Boulevard and Arbor Vitae Street within a mixed commercial and residential area of Los Angeles, California. From the mid-1950s to the early 1990s,the Site was used as an aerospace manufacturing facility for the production of turbochargers and heat exchangers for aircraft and other vehicles. During that period there were four industrial buildings, underground storage tanks (USTs), solvent degreasers and clarifiers. In 1996, the buildings, USTs, degreasers and clarifiers were demolished and the property was sold to the Hertz Corporation (Hertz). The Site was redeveloped into a receiving yard for rental vehicles. Current operations include routine vehicle maintenance and car washing. Due to the former aerospace operations, soil, soil vapor and groundwater have been impacted with halogenated volatile organic compounds (VOCs) including primarily tetrachloroethene (PCE), trichloroethene (TCE), and 1,1-dichloroethene (1,1-DCE); and 1,4-dioxane. Petroleum hydrocarbon-related VOCs including benzene, toluene, ethylbenzene and xylenes (BTEX) are also detected in groundwater but are attributed to an offsite upgradient source. The Site lies within the West Coast Groundwater Basin of the Los Angeles Coastal Plain. According to the California Department of Water Resources (DWR) Bulletin 104, the Site is underlain by non-marine alluvial sediments of the Upper Pleistocene Lakewood Formation, which includes unconsolidated coarse-grained sands and gravels of the Semiperched aquifer and poorly sorted sands, silty clays and clays of the Bellflower aquiclude. The Bellflower aquiclude is underlain by the Gage aquifer, which extends from approximately 140 to 200 feet below ground surface (bgs) and consists primarily of fine-to medium sand with variable amounts of gravel, sandy silt and clay. The Lakewood Formation is underlain by alluvial and marine deposits of the San Pedro Formation, which includes the Lynwood Aquifer (290-340 ft bgs) and the Silverado Aquifer (420-620 ft bgs). Subsurface lithology generally consists of interbedded sand, silty sand, silt and clay from the surface to 140 feet (ft) below ground surface (bgs), the total depth investigated. Groundwater at the Site occurs within discontinuous, perched fine-grained sand zones at 55 to 65 ft bgs primarily in the northwest, eastern and southern portions of the Site and within a laterally continuous sandy zone extending from approximately 92 to 96

HONEYWELL INTERNATIONAL CORP. (Continued) **S104549281**

ft bgs, which may coincide with the upper Semi-Perched aquifer of the Lakewood Formation. Groundwater flow within the Semi-Perched aquifer zone is generally toward the east and southeast with relatively shallow gradients of 0.0004 to 0.001. The Site has been under environmental investigation since 1989 and under Regional Board regulatory oversight since 1995. During the 1990s, ENSR Consulting and Engineering conducted multiple Site investigations including soil investigations, soil vapor surveys and installation of six groundwater monitoring wells (MW-1 through MW-6). In 2001, Parsons Engineering installed 16 soil vapor monitoring points (SVP-1 through SVP-16) and a groundwater monitoring well (MW-7). Based on results of these investigations, three main areas of the Site were identified with relatively high levels of VOCs in the vadose zone. In 2004, Montgomery Watson Harza installed four groundwater monitoring wells (MW-8 through MW-11), 26 shallow soil gas probes (SG-1 to SG-26) and evaluated vapor intrusion risk. In 2005, Mactec installed five soil vapor monitoring points (SVP-17 through SVP-21) to further investigate vadose zone lithology. Pilot tests conducted in 1993, 2002 and 2006 were used to evaluate SVE as preferred cleanup method for soil. In 2006, Mactec conducted limited SVE remediation as part of an interim remedial action approved by the Regional Board. Currently, there are seven groundwater monitoring wells screened in the perched zone and 23 monitoring wells screened in the upper Semi-Perched aquifer. Semi-annual groundwater monitoring has been conducted since 1993. Groundwater sampling at the Site is conducted using the Snap Sampler method, which has previously been approved and incorporated into the groundwater monitoring program. Results from historical site investigations and groundwater monitoring to date indicate that groundwater characterization within the perched zones and Semi-Perched aquifer beneath the Site is essentially complete. However, based on historical and recent groundwater monitoring data, the lateral and vertical extent of dissolved-phase VOCs and 1,4-dioxane in groundwater upgradient and downgradient has not been fully delineated and the onsite vertical extent of contamination has not been evaluated. During the Fall of 2014, Honeywell plans to conduct an investigation to assess groundwater impacts (if any) from potential offsite sources and to further delineate the lateral and vertical extent of VOCs and 1,4-dioxane in groundwater offsite. Regional Board staff is currently in the process of reviewing a remedial action plan (RAP) for soil. Based on the site lithology, the contaminants of concern (primarily VOCs) in soil and soil vapor, Honeywell is proposing the use of soil vapor extraction (SVE) as the primary remedy for soil remediation. Once the soil remediation is under way and groundwater characterization is complete, Honeywell will start evaluating remedies for the treatment of groundwater impacted with VOCs and 1,4-dioxane.

Click here to access the California GeoTracker records for this facility:

SLIC REG 4:

Region:	4
Facility Status:	Post Remediation Monitoring
SLIC:	0379
Substance:	TPH/VOCs
Staff:	DBR

54 **HONEYWELL INC (TURBOCHARGING)** **CA HAZNET** **S112999437**
9225 AVIATION BLVD **N/A**
LOS ANGELES, CA 90045

HAZNET:

envid:	S112999437
Year:	2013
GEPAID:	CAD008382616
Contact:	TAO WU, REMEDIATION MANAGER
Telephone:	6022312015
Mailing Name:	Not reported
Mailing Address:	111 SOUTH 34TH ST M/S 158
Mailing City,St,Zip:	PHOENIX, AZ 850340000
Gen County:	Los Angeles
TSD EPA ID:	CAD008302903
TSD County:	Los Angeles
Waste Category:	Not reported
Disposal Method:	Other Recovery Of Reclamation For Reuse Including Acid Regeneration, Organics Recovery Ect
Tons:	0.375
Facility County:	Not reported

envid:	S112999437
Year:	2012
GEPAID:	CAD008382616
Contact:	TAO WU, REMEDIATION MANAGER
Telephone:	6022312015
Mailing Name:	Not reported
Mailing Address:	111 SOUTH 34TH STREET M/S 158
Mailing City,St,Zip:	PHOENIX, AZ 850340000
Gen County:	Los Angeles
TSD EPA ID:	CAD008302903
TSD County:	Los Angeles
Waste Category:	Not reported
Disposal Method:	Other Recovery Of Reclamation For Reuse Including Acid Regeneration, Organics Recovery Ect
Tons:	2
Facility County:	Los Angeles

envid:	S112999437
Year:	2012
GEPAID:	CAD008382616
Contact:	TAO WU, REMEDIATION MANAGER
Telephone:	6022312015
Mailing Name:	Not reported
Mailing Address:	111 SOUTH 34TH STREET M/S 158
Mailing City,St,Zip:	PHOENIX, AZ 850340000
Gen County:	Los Angeles
TSD EPA ID:	CAD008302903
TSD County:	Los Angeles
Waste Category:	Not reported
Disposal Method:	Other Recovery Of Reclamation For Reuse Including Acid Regeneration, Organics Recovery Ect
Tons:	2
Facility County:	Los Angeles

envid:	S112999437
Year:	2011
GEPAID:	CAD008382616

HONEYWELL INC (TURBOCHARGING) (Continued) **S112999437**

Contact:	TAO WU, REMEDIATION MANAGER
Telephone:	6022312015
Mailing Name:	Not reported
Mailing Address:	111 SOUTH 34TH STREET M/S 158
Mailing City,St,Zip:	PHOENIX, AZ 850340000
Gen County:	Not reported
TSD EPA ID:	CAD008302903
TSD County:	Not reported
Waste Category:	Aqueous solution with total organic residues less than 10 percent
Disposal Method:	Other Recovery Of Reclamation For Reuse Including Acid Regeneration, Organics Recovery Ect
Tons:	3.825
Facility County:	Los Angeles

envid:	S112999437
Year:	2011
GEPAID:	CAD008382616
Contact:	TAO WU, REMEDIATION MANAGER
Telephone:	6022312015
Mailing Name:	Not reported
Mailing Address:	111 SOUTH 34TH STREET M/S 158
Mailing City,St,Zip:	PHOENIX, AZ 850340000
Gen County:	Not reported
TSD EPA ID:	CAD008302903
TSD County:	Not reported
Waste Category:	Aqueous solution with total organic residues less than 10 percent
Disposal Method:	Other Recovery Of Reclamation For Reuse Including Acid Regeneration, Organics Recovery Ect
Tons:	3.825
Facility County:	Los Angeles

Click this hyperlink while viewing on your computer to access
82 additional CA_HAZNET: record(s) in the EDR Site Report.

54 **CA AST** **A100345412**
9225 AVIATION RD **N/A**
LOS ANGELES, CA 90045

AST:

Certified Unified Program Agencies:	City of Los Angeles
Owner:	HERTZ CORPORATION
Total Gallons:	3,200

54 **HONEYWELL INTERNATIONAL INC. (AVIATION)** **RCRA-LQG** **1000356772**
9225 AVIATION BLVD. **CA FID UST** **CAD008382616**
LOS ANGELES, CA 90045 **CA HIST UST**
CA SWEEPS UST

RCRA-LQG:

Date form received by agency:	04/02/2012
Facility name:	HONEYWELL INTERNATIONAL INC. (AVIATION)
Facility address:	9225 AVIATION BLVD. LOS ANGELES, CA 90045
EPA ID:	CAD008382616
Mailing address:	S. 34TH STREET M/S 158

HONEYWELL INTERNATIONAL INC. (AVIATION) (Continued) **1000356772**

PHOENIX, CA 85034
Contact: TAO WU
Contact address: S. 34TH STREET M/S 158
PHOENIX, AZ 85034
Contact country: US
Contact telephone: (602) 231-2015
Contact email: TAO.WU@HONEYWELL.COM
EPA Region: 09
Classification: Large Quantity Generator
Description: Handler: generates 1,000 kg or more of hazardous waste during any calendar month; or generates more than 1 kg of acutely hazardous waste during any calendar month; or generates more than 100 kg of any residue or contaminated soil, waste or other debris resulting from the cleanup of a spill, into or on any land or water, of acutely hazardous waste during any calendar month; or generates 1 kg or less of acutely hazardous waste during any calendar month, and accumulates more than 1 kg of acutely hazardous waste at any time; or generates 100 kg or less of any residue or contaminated soil, waste or other debris resulting from the cleanup of a spill, into or on any land or water, of acutely hazardous waste during any calendar month, and accumulates more than 100 kg of that material at any time

Owner/Operator Summary:
Owner/operator name: THE HERTZ CORPORATION
Owner/operator address: BRAE BLVD.
PARK RIDGE, NJ 07565
Owner/operator country: Not reported
Owner/operator telephone: Not reported
Legal status: Private
Owner/Operator Type: Owner
Owner/Op start date: 01/11/1994
Owner/Op end date: Not reported

Owner/operator name: HONEYWELL INTERNATIONAL INC.
Owner/operator address: Not reported
Not reported
Owner/operator country: US
Owner/operator telephone: Not reported
Legal status: Private
Owner/Operator Type: Operator
Owner/Op start date: 01/01/1960
Owner/Op end date: Not reported

Owner/operator name: HONEYWELL INTERNATIONAL INC.
Owner/operator address: S. 34TH STREET M/S 158
PHOENIX, AZ 85034
Owner/operator country: Not reported
Owner/operator telephone: (602) 231-2015
Legal status: Private
Owner/Operator Type: Operator
Owner/Op start date: 01/01/1960
Owner/Op end date: Not reported

Owner/operator name: THE HERTZ CORPORATION
Owner/operator address: 225 BRAE BOULEVARD
PARK RIDGE, NJ 07656
Owner/operator country: US

MAP FINDINGS

Map ID
Direction
Distance
Distance (ft.) Site | Database(s) | EDR ID Number | EPA ID Number

HONEYWELL INTERNATIONAL INC. (AVIATION) (Continued) **1000356772**

Owner/operator telephone: Not reported
Legal status: Private
Owner/Operator Type: Owner
Owner/Op start date: 01/11/1994
Owner/Op end date: Not reported

Handler Activities Summary:
U.S. importer of hazardous waste: No
Mixed waste (haz. and radioactive): No
Recycler of hazardous waste: No
Transporter of hazardous waste: No
Treater, storer or disposer of HW: No
Underground injection activity: No
On-site burner exemption: No
Furnace exemption: No
Used oil fuel burner: No
Used oil processor: No
User oil refiner: No
Used oil fuel marketer to burner: No
Used oil Specification marketer: No
Used oil transfer facility: No
Used oil transporter: No

. Waste code: 134
. Waste name: 134

. Waste code: D018
. Waste name: BENZENE

. Waste code: D029
. Waste name: 1,1-DICHLOROETHYLENE

. Waste code: D039
. Waste name: TETRACHLOROETHYLENE

. Waste code: F001
. Waste name: THE FOLLOWING SPENT HALOGENATED SOLVENTS USED IN DEGREASING: TETRACHLOROETHYLENE, TRICHLORETHYLENE, METHYLENE CHLORIDE, 1,1,1-TRICHLOROETHANE, CARBON TETRACHLORIDE AND CHLORINATED FLUOROCARBONS; ALL SPENT SOLVENT MIXTURES/BLENDS USED IN DEGREASING CONTAINING, BEFORE USE, A TOTAL OF TEN PERCENT OR MORE (BY VOLUME) OF ONE OR MORE OF THE ABOVE HALOGENATED SOLVENTS OR THOSE SOLVENTS LISTED IN F002, F004, AND F005; AND STILL BOTTOMS FROM THE RECOVERY OF THESE SPENT SOLVENTS AND SPENT SOLVENT MIXTURES.

. Waste code: F002
. Waste name: THE FOLLOWING SPENT HALOGENATED SOLVENTS: TETRACHLOROETHYLENE, METHYLENE CHLORIDE, TRICHLOROETHYLENE, 1,1,1-TRICHLOROETHANE, CHLOROBENZENE, 1,1,2-TRICHLORO-1,2,2-TRIFLUOROETHANE, ORTHO-DICHLOROBENZENE, TRICHLOROFLUOROMETHANE, AND 1,1,2, TRICHLOROETHANE; ALL SPENT SOLVENT MIXTURES/BLENDS CONTAINING, BEFORE USE, A TOTAL OF TEN PERCENT OR MORE (BY VOLUME) OF ONE OR MORE OF THE ABOVE HALOGENATED SOLVENTS OR THOSE SOLVENTS LISTED IN F001, F004, AND F005; AND STILL BOTTOMS FROM THE RECOVERY OF THESE SPENT SOLVENTS AND SPENT SOLVENT MIXTURES.

HONEYWELL INTERNATIONAL INC. (AVIATION) (Continued) **1000356772**

Historical Generators:
Date form received by agency: 06/09/2010
Site name: HONEYWELL INTERNATIONAL INC. (AVIATION)
Classification: Large Quantity Generator

. Waste code: 134
. Waste name: 134

. Waste code: 352
. Waste name: 352

. Waste code: D018
. Waste name: BENZENE

. Waste code: D029
. Waste name: 1,1-DICHLOROETHYLENE

. Waste code: D039
. Waste name: TETRACHLOROETHYLENE

. Waste code: F001
. Waste name: THE FOLLOWING SPENT HALOGENATED SOLVENTS USED IN DEGREASING: TETRACHLOROETHYLENE, TRICHLORETHYLENE, METHYLENE CHLORIDE, 1,1,1-TRICHLOROETHANE, CARBON TETRACHLORIDE AND CHLORINATED FLUOROCARBONS; ALL SPENT SOLVENT MIXTURES/BLENDS USED IN DEGREASING CONTAINING, BEFORE USE, A TOTAL OF TEN PERCENT OR MORE (BY VOLUME) OF ONE OR MORE OF THE ABOVE HALOGENATED SOLVENTS OR THOSE SOLVENTS LISTED IN F002, F004, AND F005; AND STILL BOTTOMS FROM THE RECOVERY OF THESE SPENT SOLVENTS AND SPENT SOLVENT MIXTURES.

. Waste code: F002
. Waste name: THE FOLLOWING SPENT HALOGENATED SOLVENTS: TETRACHLOROETHYLENE, METHYLENE CHLORIDE, TRICHLOROETHYLENE, 1,1,1-TRICHLOROETHANE, CHLOROBENZENE, 1,1,2-TRICHLORO-1,2,2-TRIFLUOROETHANE, ORTHO-DICHLOROBENZENE, TRICHLOROFLUOROMETHANE, AND 1,1,2, TRICHLOROETHANE; ALL SPENT SOLVENT MIXTURES/BLENDS CONTAINING, BEFORE USE, A TOTAL OF TEN PERCENT OR MORE (BY VOLUME) OF ONE OR MORE OF THE ABOVE HALOGENATED SOLVENTS OR THOSE SOLVENTS LISTED IN F001, F004, AND F005; AND STILL BOTTOMS FROM THE RECOVERY OF THESE SPENT SOLVENTS AND SPENT SOLVENT MIXTURES.

Date form received by agency: 05/20/2008
Site name: HONEYWELL INTERNATIONAL INC.
Classification: Large Quantity Generator

. Waste code: D018
. Waste name: BENZENE

. Waste code: D029
. Waste name: 1,1-DICHLOROETHYLENE

. Waste code: D039
. Waste name: TETRACHLOROETHYLENE

. Waste code: D040
. Waste name: TRICHLORETHYLENE

MAP FINDINGS

Map ID
Direction
Distance
Distance (ft.) Site | Database(s) | EDR ID Number | EPA ID Number

HONEYWELL INTERNATIONAL INC. (AVIATION) (Continued) **1000356772**

. Waste code: F001
. Waste name: THE FOLLOWING SPENT HALOGENATED SOLVENTS USED IN DEGREASING: TETRACHLOROETHYLENE, TRICHLORETHYLENE, METHYLENE CHLORIDE, 1,1,1-TRICHLOROETHANE, CARBON TETRACHLORIDE AND CHLORINATED FLUOROCARBONS; ALL SPENT SOLVENT MIXTURES/BLENDS USED IN DEGREASING CONTAINING, BEFORE USE, A TOTAL OF TEN PERCENT OR MORE (BY VOLUME) OF ONE OR MORE OF THE ABOVE HALOGENATED SOLVENTS OR THOSE SOLVENTS LISTED IN F002, F004, AND F005; AND STILL BOTTOMS FROM THE RECOVERY OF THESE SPENT SOLVENTS AND SPENT SOLVENT MIXTURES.

. Waste code: F002
. Waste name: THE FOLLOWING SPENT HALOGENATED SOLVENTS: TETRACHLOROETHYLENE, METHYLENE CHLORIDE, TRICHLOROETHYLENE, 1,1,1-TRICHLOROETHANE, CHLOROBENZENE, 1,1,2-TRICHLORO-1,2,2-TRIFLUOROETHANE, ORTHO-DICHLOROBENZENE, TRICHLOROFLUOROMETHANE, AND 1,1,2, TRICHLOROETHANE; ALL SPENT SOLVENT MIXTURES/BLENDS CONTAINING, BEFORE USE, A TOTAL OF TEN PERCENT OR MORE (BY VOLUME) OF ONE OR MORE OF THE ABOVE HALOGENATED SOLVENTS OR THOSE SOLVENTS LISTED IN F001, F004, AND F005; AND STILL BOTTOMS FROM THE RECOVERY OF THESE SPENT SOLVENTS AND SPENT SOLVENT MIXTURES.

Date form received by agency: 03/29/2006
Site name: HONEYWELL INTERNATIONAL INC.
Classification: Small Quantity Generator

Date form received by agency: 03/29/2006
Site name: HONEYWELL INTERNATIONAL INC.
Classification: Large Quantity Generator

. Waste code: 134
. Waste name: 134

. Waste code: 352
. Waste name: 352

. Waste code: 611
. Waste name: 611

. Waste code: D018
. Waste name: BENZENE

. Waste code: D029
. Waste name: 1,1-DICHLOROETHYLENE

. Waste code: D039
. Waste name: TETRACHLOROETHYLENE

. Waste code: D040
. Waste name: TRICHLORETHYLENE

. Waste code: F001
. Waste name: THE FOLLOWING SPENT HALOGENATED SOLVENTS USED IN DEGREASING: TETRACHLOROETHYLENE, TRICHLORETHYLENE, METHYLENE CHLORIDE, 1,1,1-TRICHLOROETHANE, CARBON TETRACHLORIDE AND CHLORINATED FLUOROCARBONS; ALL SPENT SOLVENT MIXTURES/BLENDS USED IN DEGREASING CONTAINING, BEFORE USE, A TOTAL OF TEN PERCENT OR MORE (BY VOLUME) OF ONE OR MORE OF THE ABOVE HALOGENATED SOLVENTS OR THOSE SOLVENTS LISTED

HONEYWELL INTERNATIONAL INC. (AVIATION) (Continued) **1000356772**

IN F002, F004, AND F005; AND STILL BOTTOMS FROM THE RECOVERY OF THESE SPENT SOLVENTS AND SPENT SOLVENT MIXTURES.

. Waste code: F002
. Waste name: THE FOLLOWING SPENT HALOGENATED SOLVENTS: TETRACHLOROETHYLENE, METHYLENE CHLORIDE, TRICHLOROETHYLENE, 1,1,1-TRICHLOROETHANE, CHLOROBENZENE, 1,1,2-TRICHLORO-1,2,2-TRIFLUOROETHANE, ORTHO-DICHLOROBENZENE, TRICHLOROFLUOROMETHANE, AND 1,1,2, TRICHLOROETHANE; ALL SPENT SOLVENT MIXTURES/BLENDS CONTAINING, BEFORE USE, A TOTAL OF TEN PERCENT OR MORE (BY VOLUME) OF ONE OR MORE OF THE ABOVE HALOGENATED SOLVENTS OR THOSE SOLVENTS LISTED IN F001, F004, AND F005; AND STILL BOTTOMS FROM THE RECOVERY OF THESE SPENT SOLVENTS AND SPENT SOLVENT MIXTURES.

Date form received by agency: 02/20/2002
Site name: ARBOR VITAE
Classification: Large Quantity Generator

. Waste code: F001
. Waste name: THE FOLLOWING SPENT HALOGENATED SOLVENTS USED IN DEGREASING: TETRACHLOROETHYLENE, TRICHLORETHYLENE, METHYLENE CHLORIDE, 1,1,1-TRICHLOROETHANE, CARBON TETRACHLORIDE AND CHLORINATED FLUOROCARBONS; ALL SPENT SOLVENT MIXTURES/BLENDS USED IN DEGREASING CONTAINING, BEFORE USE, A TOTAL OF TEN PERCENT OR MORE (BY VOLUME) OF ONE OR MORE OF THE ABOVE HALOGENATED SOLVENTS OR THOSE SOLVENTS LISTED IN F002, F004, AND F005; AND STILL BOTTOMS FROM THE RECOVERY OF THESE SPENT SOLVENTS AND SPENT SOLVENT MIXTURES.

. Waste code: F002
. Waste name: THE FOLLOWING SPENT HALOGENATED SOLVENTS: TETRACHLOROETHYLENE, METHYLENE CHLORIDE, TRICHLOROETHYLENE, 1,1,1-TRICHLOROETHANE, CHLOROBENZENE, 1,1,2-TRICHLORO-1,2,2-TRIFLUOROETHANE, ORTHO-DICHLOROBENZENE, TRICHLOROFLUOROMETHANE, AND 1,1,2, TRICHLOROETHANE; ALL SPENT SOLVENT MIXTURES/BLENDS CONTAINING, BEFORE USE, A TOTAL OF TEN PERCENT OR MORE (BY VOLUME) OF ONE OR MORE OF THE ABOVE HALOGENATED SOLVENTS OR THOSE SOLVENTS LISTED IN F001, F004, AND F005; AND STILL BOTTOMS FROM THE RECOVERY OF THESE SPENT SOLVENTS AND SPENT SOLVENT MIXTURES.

Date form received by agency: 12/14/1998
Site name: ALLIEDSIGNAL INC
Classification: Small Quantity Generator

. Waste code: D018
. Waste name: BENZENE

. Waste code: D029
. Waste name: 1,1-DICHLOROETHYLENE

. Waste code: D039
. Waste name: TETRACHLOROETHYLENE

Date form received by agency: 09/01/1996
Site name: ALLIEDSIGNAL INC
Classification: Large Quantity Generator

HONEYWELL INTERNATIONAL INC. (AVIATION) (Continued) **1000356772**

Biennial Reports:

Last Biennial Reporting Year: 2013

Annual Waste Handled:
Waste code: D018
Waste name: BENZENE
Amount (Lbs): 7650

Waste code: D029
Waste name: 1,1-DICHLOROETHYLENE
Amount (Lbs): 7650

Waste code: D039
Waste name: TETRACHLOROETHYLENE
Amount (Lbs): 7650

Waste code: F001
Waste name: THE FOLLOWING SPENT HALOGENATED SOLVENTS USED IN DEGREASING: TETRACHLOROETHYLENE, TRICHLOROETHYLENE, METHYLENE CHLORIDE, 1,1,1-TRICHLOROETHANE, CARBON TETRACHLORIDE, AND CHLORINATED FLUOROCARBONS; ALL SPENT SOLVENT MIXTURES/BLENDS USED IN DEGREASING CONTAINING, BEFORE USE, A TOTAL OF TEN PERCENT OR MORE (BY VOLUME) OF ONE OR MORE OF THE ABOVE HALOGENATED SOLVENTS OR THOSE SOLVENTS LISTED IN F002, F004, AND F005, AND STILL BOTTOMS FROM THE RECOVERY OF THESE SPENT SOLVENTS AND SPENT SOLVENT MIXTURES.
Amount (Lbs): 7650

Waste code: F002
Waste name: THE FOLLOWING SPENT HALOGENATED SOLVENTS: TETRACHLOROETHYLENE, METHYLENE CHLORIDE, TRICHLOROETHYLENE, 1,1,1-TRICHLOROETHANE, CHLOROBENZENE, 1,1,2-TRICHLORO-1,2,2-TRIFLUOROETHANE, ORTHO-DICHLOROBENZENE, TRICHLOROFLUOROMETHANE, AND 1,1,2-TRICHLOROETHANE; ALL SPENT SOLVENT MIXTURES/BLENDS CONTAINING, BEFORE USE, A TOTAL OF TEN PERCENT OR MORE (BY VOLUME) OF ONE OR MORE OF THE ABOVE HALOGENATED SOLVENTS OR THOSE LISTED IN F001, F004, OR F005, AND STILL BOTTOMS FROM THE RECOVERY OF THESE SPENT SOLVENTS AND SPENT SOLVENT MIXTURES.
Amount (Lbs): 7650

Violation Status: No violations found

CA FID UST:
Facility ID: 19028526
Regulated By: UTNKI
Regulated ID: 00017669
Cortese Code: Not reported
SIC Code: Not reported
Facility Phone: 2136707111
Mail To: Not reported
Mailing Address: 3201 W LOMITA BLVD
Mailing Address 2: Not reported
Mailing City,St,Zip: LOS ANGELES 900090000
Contact: Not reported
Contact Phone: Not reported
DUNs Number: Not reported
NPDES Number: Not reported

HONEYWELL INTERNATIONAL INC. (AVIATION) (Continued) **1000356772**

EPA ID: Not reported
Comments: Not reported
Status: Inactive

HIST UST:
Region: STATE
Facility ID: 00000017669
Facility Type: Other
Other Type: MANUFACTURING
Contact Name: G. BECHTEL
Telephone: 2136707111
Owner Name: GARRETT AIRESEARCH
Owner Address: 3201 W. LOMITA BLVD
Owner City,St,Zip: TORRANCE, CA 90505
Total Tanks: 0004

Tank Num: 001
Container Num: 2
Year Installed: Not reported
Tank Capacity: 00000080
Tank Used for: WASTE
Type of Fuel: WASTE OIL
Container Construction Thickness: 4
Leak Detection: None

Tank Num: 002
Container Num: 3
Year Installed: Not reported
Tank Capacity: 00002000
Tank Used for: WASTE
Type of Fuel: Not reported
Container Construction Thickness: 4
Leak Detection: None

Tank Num: 003
Container Num: 4
Year Installed: Not reported
Tank Capacity: 00001000
Tank Used for: WASTE
Type of Fuel: Not reported
Container Construction Thickness: 4
Leak Detection: None

Tank Num: 004
Container Num: 5
Year Installed: Not reported
Tank Capacity: 00000700
Tank Used for: WASTE
Type of Fuel: Not reported
Container Construction Thickness: 4
Leak Detection: None

SWEEPS UST:
Status: Not reported
Comp Number: 1316
Number: Not reported

HONEYWELL INTERNATIONAL INC. (AVIATION) (Continued) **1000356772**

Board Of Equalization: 44-011725
Referral Date: Not reported
Action Date: Not reported
Created Date: Not reported
Owner Tank Id: Not reported
SWRCB Tank Id: 19-050-001316-000001
Tank Status: Not reported
Capacity: 80
Active Date: Not reported
Tank Use: OIL
STG: WASTE
Content: WASTE OIL
Number Of Tanks: 4

Status: Not reported
Comp Number: 1316
Number: Not reported
Board Of Equalization: 44-011725
Referral Date: Not reported
Action Date: Not reported
Created Date: Not reported
Owner Tank Id: Not reported
SWRCB Tank Id: 19-050-001316-000002
Tank Status: Not reported
Capacity: 2000
Active Date: Not reported
Tank Use: CHEMICAL
STG: PRODUCT
Content: Not reported
Number Of Tanks: Not reported

Status: Not reported
Comp Number: 1316
Number: Not reported
Board Of Equalization: 44-011725
Referral Date: Not reported
Action Date: Not reported
Created Date: Not reported
Owner Tank Id: Not reported
SWRCB Tank Id: 19-050-001316-000003
Tank Status: Not reported
Capacity: 1000
Active Date: Not reported
Tank Use: CHEMICAL
STG: PRODUCT
Content: Not reported
Number Of Tanks: Not reported

Status: Not reported
Comp Number: 1316
Number: Not reported
Board Of Equalization: 44-011725
Referral Date: Not reported
Action Date: Not reported
Created Date: Not reported
Owner Tank Id: Not reported
SWRCB Tank Id: 19-050-001316-000004

HONEYWELL INTERNATIONAL INC. (AVIATION) (Continued) **1000356772**

Tank Status:	Not reported
Capacity:	700
Active Date:	Not reported
Tank Use:	CHEMICAL
STG:	PRODUCT
Content:	Not reported
Number Of Tanks:	Not reported

---

54 **GARRETT AIRESEARCH-ARBOR VITAE** **CA HIST UST** **U001560427**
9225 AVIATION BLVD **N/A**
LOS ANGELES, CA 90009

HIST UST:

Region:	STATE
Facility ID:	00000063400
Facility Type:	Other
Other Type:	MANUFACTURING
Contact Name:	G. BECHTEL
Telephone:	2136707111
Owner Name:	GARRETT AIRESEARCH - A.I.D.
Owner Address:	3201 W. LOMITA BLVD.
Owner City,St,Zip:	TORRANCE, CA 90505
Total Tanks:	0000
Tank Num:	001
Container Num:	1
Year Installed:	Not reported
Tank Capacity:	00001000
Tank Used for:	WASTE
Type of Fuel:	WASTE OIL
Container Construction Thickness:	Not reported
Leak Detection:	None

---

55 **CITY OF LOS ANGELES - DEPARTMENT OF AIRPORTS** **CA HAZNET** **S112939716**
5211 W 94TH ST **N/A**
LOS ANGELES, CA 90045

HAZNET:

envid:	S112939716
Year:	2004
GEPAID:	CAC002580925
Contact:	KIT YEE
Telephone:	3103202558
Mailing Name:	Not reported
Mailing Address:	5757 W CENTURY BLVD STE 102
Mailing City,St,Zip:	LOS ANGELES, CA 90045
Gen County:	Not reported
TSD EPA ID:	CAD982444481
TSD County:	Not reported
Waste Category:	Other organic solids
Disposal Method:	Transfer Station
Tons:	0.1
Facility County:	Los Angeles
envid:	S112939716
Year:	2004

CITY OF LOS ANGELES - DEPARTMENT OF AIRPORTS (Continued) **S112939716**

GEPAID:	CAC002580925
Contact:	KIT YEE
Telephone:	3103202558
Mailing Name:	Not reported
Mailing Address:	5757 W CENTURY BLVD STE 102
Mailing City,St,Zip:	LOS ANGELES, CA 90045
Gen County:	Not reported
TSD EPA ID:	CAD982444481
TSD County:	Not reported
Waste Category:	Unspecified organic liquid mixture
Disposal Method:	Transfer Station
Tons:	0.33
Facility County:	Los Angeles
envid:	S112939716
Year:	2004
GEPAID:	CAC002580925
Contact:	KIT YEE
Telephone:	3103202558
Mailing Name:	Not reported
Mailing Address:	5757 W CENTURY BLVD STE 102
Mailing City,St,Zip:	LOS ANGELES, CA 90045
Gen County:	Not reported
TSD EPA ID:	CAD982444481
TSD County:	Not reported
Waste Category:	Empty containers less than 30 gallons
Disposal Method:	Transfer Station
Tons:	0.07
Facility County:	Los Angeles

---

56 **CA CHMIRS** **S100217574**
959 S. CEDAR AVE. (ALLEY REAR) **N/A**
INGLEWOOD, CA 90301

CHMIRS:

OES Incident Number:	8907380
OES notification:	Not reported
OES Date:	Not reported
OES Time:	Not reported
Incident Date:	09-AUG-89
Date Completed:	**09-AUG-89**
Property Use:	099
Agency Id Number:	19090
Agency Incident Number:	89045612
Time Notified:	1110
Time Completed:	1302
Surrounding Area:	400
Estimated Temperature:	87
Property Management:	C
More Than Two Substances Involved?:	N
Resp Agncy Personel # Of Decontaminated:	0
Responding Agency Personel # Of Injuries:	0
Responding Agency Personel # Of Fatalities:	0
Others Number Of Decontaminated:	0
Others Number Of Injuries:	0
Others Number Of Fatalities:	0
Vehicle Make/year:	Not reported
Vehicle License Number:	Not reported

(Continued) **S100217574**

Vehicle State:	Not reported
Vehicle Id Number:	Not reported
CA DOT PUC/ICC Number:	Not reported
Company Name:	Not reported
Reporting Officer Name/ID:	CAPTAIN PAUL MORGAN #13
Report Date:	09-AUG-89
Facility Telephone:	213 412-5356
Waterway Involved:	Not reported
Waterway:	Not reported
Spill Site:	Not reported
Cleanup By:	Not reported
Containment:	Not reported
What Happened:	Not reported
Type:	Not reported
Measure:	Not reported
Other:	Not reported
Date/Time:	Not reported
Year:	88-92
Agency:	Not reported
Incident Date:	Not reported
Admin Agency:	Not reported
Amount:	Not reported
Contained:	Not reported
Site Type:	Not reported
E Date:	17-MAY-90
Substance:	Not reported
Unknown:	Not reported
Substance #2:	Not reported
Substance #3:	Not reported
Evacuations:	Not reported
Number of Injuries:	Not reported
Number of Fatalities:	Not reported
#1 Pipeline:	Not reported
#2 Pipeline:	Not reported
#3 Pipeline:	Not reported
#1 Vessel >= 300 Tons:	Not reported
#2 Vessel >= 300 Tons:	Not reported
#3 Vessel >= 300 Tons:	Not reported
Evacs:	Not reported
Injuries:	Not reported
Fatals:	Not reported
Comments:	Not reported
Description:	Not reported

---

57 **LAX** **CA HAZNET** **S117299295**
9630 BELFORD AVE **N/A**
LOS ANGELES, CA 90045

HAZNET:

envid:	S117299295
Year:	2013
GEPAID:	CAC002741402
Contact:	RUFINO LOZANO
Telephone:	4246465853
Mailing Name:	Not reported
Mailing Address:	7301 WORLD WAY W
Mailing City,St,Zip:	LOS ANGELES, CA 900455828
Gen County:	Los Angeles

LAX (Continued) **S117299295**

TSD EPA ID:	CAD009007626
TSD County:	Los Angeles
Waste Category:	Not reported
Disposal Method:	Landfill Or Surface Impoundment That Will Be Closed As Landfill(To Include On-Site Treatment And/Or Stabilization)
Tons:	1.6
Facility County:	Not reported

---

57 **LAX** **CA HAZNET** **S117299293**
5830 W 96TH ST **N/A**
LOS ANGELES, CA 90045

HAZNET:

envid:	S117299293
Year:	2013
GEPAID:	CAC002741400
Contact:	RUFINO LOZANO
Telephone:	4246465853
Mailing Name:	Not reported
Mailing Address:	7301 WORLD WAY W
Mailing City,St,Zip:	LOS ANGELES, CA 900455828
Gen County:	Los Angeles
TSD EPA ID:	CAD009007626
TSD County:	Los Angeles
Waste Category:	Not reported
Disposal Method:	Landfill Or Surface Impoundment That Will Be Closed As Landfill(To Include On-Site Treatment And/Or Stabilization)
Tons:	1.6
Facility County:	Not reported

---

57 **LOS ANGELES WORLD AIRPORTS** **CA HAZNET** **S112945019**
5845 96TH ST **N/A**
LOS ANGELES, CA 90045

HAZNET:

envid:	S112945019
Year:	2005
GEPAID:	CAC002589587
Contact:	DORTHY ALEXANDER
Telephone:	3106467444
Mailing Name:	Not reported
Mailing Address:	7301 WORLD WAY W
Mailing City,St,Zip:	LOS ANGELES, CA 90045
Gen County:	Not reported
TSD EPA ID:	CAD009007626
TSD County:	Not reported
Waste Category:	Asbestos containing waste
Disposal Method:	Disposal, Land Fill
Tons:	4.21
Facility County:	Los Angeles

57 **LOS ANGELES WORLD AIRPORTS** | CA HAZNET | S112974436
5833 96TH ST | N/A
LOS ANGELES, CA 90045

HAZNET:

envid:	S112974436
Year:	2008
GEPAID:	CAC002636960
Contact:	KIT YEE
Telephone:	3104176100
Mailing Name:	Not reported
Mailing Address:	1 WORLD WAY
Mailing City,St,Zip:	LOS ANGELES, CA 90045
Gen County:	Not reported
TSD EPA ID:	CAD009007626
TSD County:	Not reported
Waste Category:	Asbestos containing waste
Disposal Method:	Landfill Or Surface Impoundment That Will Be Closed As Landfill(To Include On-Site Treatment And/Or Stabilization)
Tons:	1.2
Facility County:	Los Angeles

---

57 **RESIDENTIAL AQUISITION DIVISION- LA DEPT AIRPORTS** | CA HAZNET | S112953855
5839 W 96TH ST | N/A
LOS ANGELES, CA 90045

HAZNET:

envid:	S112953855
Year:	2006
GEPAID:	CAC002604210
Contact:	KIT K YEE
Telephone:	3104176100
Mailing Name:	Not reported
Mailing Address:	5757 W CENTURY BLVD STE 102
Mailing City,St,Zip:	LOS ANGELES, CA 900456409
Gen County:	Not reported
TSD EPA ID:	CAD009007626
TSD County:	Not reported
Waste Category:	Asbestos containing waste
Disposal Method:	Disposal, Land Fill
Tons:	4.21
Facility County:	Los Angeles

---

57 **CITY OF LOS ANGELES DEPT OF AIRPORT** | CA HAZNET | S112977204
9514 BELFORD AVE | N/A
LOS ANGELES, CA 90045

HAZNET:

envid:	S112977204
Year:	2009
GEPAID:	CAC002641279
Contact:	KIT YEE/EX: 1020
Telephone:	3106467444
Mailing Name:	Not reported
Mailing Address:	1 WORLD WAY
Mailing City,St,Zip:	LOS ANGELES, CA 900455803
Gen County:	Not reported
TSD EPA ID:	CAT000646117

CITY OF LOS ANGELES DEPT OF AIRPORT (Continued) | S112977204

TSD County:	Not reported
Waste Category:	Other inorganic solid waste
Disposal Method:	Landfill Or Surface Impoundment That Will Be Closed As Landfill(To Include On-Site Treatment And/Or Stabilization)
Tons:	12.642
Facility County:	Los Angeles

envid:	S112977204
Year:	2009
GEPAID:	CAC002641279
Contact:	KIT YEE/EX: 1020
Telephone:	3106467444
Mailing Name:	Not reported
Mailing Address:	1 WORLD WAY
Mailing City,St,Zip:	LOS ANGELES, CA 900455803
Gen County:	Not reported
TSD EPA ID:	CAD009007626
TSD County:	Not reported
Waste Category:	Asbestos containing waste
Disposal Method:	Landfill Or Surface Impoundment That Will Be Closed As Landfill(To Include On-Site Treatment And/Or Stabilization)
Tons:	12
Facility County:	Los Angeles

envid:	S112977204
Year:	2009
GEPAID:	CAC002641279
Contact:	KIT YEE/EX: 1020
Telephone:	3106467444
Mailing Name:	Not reported
Mailing Address:	1 WORLD WAY
Mailing City,St,Zip:	LOS ANGELES, CA 900455803
Gen County:	Not reported
TSD EPA ID:	AZC950823111
TSD County:	Not reported
Waste Category:	Asbestos containing waste
Disposal Method:	Landfill Or Surface Impoundment That Will Be Closed As Landfill(To Include On-Site Treatment And/Or Stabilization)
Tons:	0.8
Facility County:	Los Angeles

---

57 **RESIDENTIAL AQUISITION DIVISION- LA DEPT AIRPORTS** | CA HAZNET | S112953856
9501 BELFORD AVE | N/A
LOS ANGELES, CA 90045

HAZNET:

envid:	S112953856
Year:	2006
GEPAID:	CAC002604211
Contact:	KIT K YEE
Telephone:	3104176100
Mailing Name:	Not reported
Mailing Address:	5757 W CENTURY BLVD STE 102
Mailing City,St,Zip:	LOS ANGELES, CA 900456409
Gen County:	Not reported
TSD EPA ID:	CAD009007626
TSD County:	Not reported
Waste Category:	Asbestos containing waste

RESIDENTIAL AQUISITION DIVISION- LA DEPT AIRPORTS (Continued) **S112953856**

Disposal Method: Disposal, Land Fill
Tons: 4.21
Facility County: Los Angeles

---

57 **CITY OF LOS ANGELES - LOS ANGELES WORLD AIRPORT** **CA HAZNET** **S112982217**
5842 W 95TH ST **N/A**
LOS ANGELES, CA 90045

HAZNET:
envid: S112982217
Year: 2011
GEPAID: CAC002660384
Contact: RUFINO LOZANO
Telephone: 4246465853
Mailing Name: Not reported
Mailing Address: 7301 WORLD WAY W FL 8
Mailing City,St,Zip: LOS ANGELES, CA 900455828
Gen County: Not reported
TSD EPA ID: CAD097030993
TSD County: Not reported
Waste Category: Other inorganic solid waste
Disposal Method: Storage, Bulking, And/Or Transfer Off Site--No Treatment/Reovery (H010-H129) Or (H131-H135)
Tons: 1.8
Facility County: Los Angeles

envid: S112982217
Year: 2010
GEPAID: CAC002660384
Contact: RUFINO LOZANO
Telephone: 4246465853
Mailing Name: Not reported
Mailing Address: 7301 WORLD WAY W FL 8
Mailing City,St,Zip: LOS ANGELES, CA 900455828
Gen County: Not reported
TSD EPA ID: AZC950823111
TSD County: Not reported
Waste Category: Asbestos containing waste
Disposal Method: Landfill Or Surface Impoundment That Will Be Closed As Landfill(To Include On-Site Treatment And/Or Stabilization)
Tons: 0.4
Facility County: Los Angeles

---

57 **LOS ANGELES INTERNATIONAL AIRPORT** **CA HAZNET** **S112973038**
5848 W 95TH ST **N/A**
LOS ANGELES, CA 90045

HAZNET:
envid: S112973038
Year: 2008
GEPAID: CAC002634752
Contact: KIT YEE
Telephone: 3106467444
Mailing Name: Not reported
Mailing Address: 5757 W CENTURY BLVD
Mailing City,St,Zip: LOS ANGELES, CA 90045

LOS ANGELES INTERNATIONAL AIRPORT (Continued) **S112973038**

Gen County: Not reported
TSD EPA ID: CAD009007626
TSD County: Not reported
Waste Category: Asbestos containing waste
Disposal Method: Landfill Or Surface Impoundment That Will Be Closed As Landfill(To Include On-Site Treatment And/Or Stabilization)
Tons: 10
Facility County: Los Angeles

envid: S112973038
Year: 2008
GEPAID: CAC002634752
Contact: KIT YEE
Telephone: 3106467444
Mailing Name: Not reported
Mailing Address: 5757 W CENTURY BLVD
Mailing City,St,Zip: LOS ANGELES, CA 90045
Gen County: Not reported
TSD EPA ID: CAD028409019
TSD County: Not reported
Waste Category: Other organic solids
Disposal Method: Storage, Bulking, And/Or Transfer Off Site--No Treatment/Reovery (H010-H129) Or (H131-H135)
Tons: 0.0325
Facility County: Los Angeles

---

57 **LOS ANGELES WORLD AIRPORTS** **CA HAZNET** **S112945018**
5843 95TH ST **N/A**
LOS ANGELES, CA 90045

HAZNET:
envid: S112945018
Year: 2005
GEPAID: CAC002589586
Contact: DORTHY ALEXANDER
Telephone: 3106467444
Mailing Name: Not reported
Mailing Address: 7301 WORLD WAY W
Mailing City,St,Zip: LOS ANGELES, CA 90045
Gen County: Not reported
TSD EPA ID: CAD009007626
TSD County: Not reported
Waste Category: Asbestos containing waste
Disposal Method: Disposal, Land Fill
Tons: 8.42
Facility County: Los Angeles

58 **PACIFIC AVIATION INC.** **CA ENVIROSTOR** **S107736991**
N/A

LOS ANGELES, CA

ENVIROSTOR:

Facility ID:	80001123
Status:	Inactive - Needs Evaluation
Status Date:	07/01/2005
Site Code:	Not reported
Site Type:	Military Evaluation
Site Type Detailed:	FUDS
Acres:	Not reported
NPL:	NO
Regulatory Agencies:	SMBRP
Lead Agency:	SMBRP
Program Manager:	Not reported
Supervisor:	Douglas Bautista
Division Branch:	Cleanup Cypress
Assembly:	62
Senate:	26
Special Program:	Not reported
Restricted Use:	NO
Site Mgmt Req:	NONE SPECIFIED
Funding:	DERA
Latitude:	33.95
Longitude:	-118.4036
APN:	NONE SPECIFIED
Past Use:	NONE SPECIFIED
Potential COC:	NONE SPECIFIED
Confirmed COC:	NONE SPECIFIED
Potential Description:	NONE SPECIFIED
Alias Name:	CA99799FA45200
Alias Type:	Federal Facility ID
Alias Name:	J09CA7425
Alias Type:	INPR
Alias Name:	80001123
Alias Type:	Envirostor ID Number

Completed Info:

Completed Area Name:	PROJECT WIDE
Completed Sub Area Name:	Not reported
Completed Document Type:	Inventory Project Report (INPR)
Completed Date:	04/30/1999
Comments:	Not reported
Future Area Name:	Not reported
Future Sub Area Name:	Not reported
Future Document Type:	Not reported
Future Due Date:	Not reported
Schedule Area Name:	Not reported
Schedule Sub Area Name:	Not reported
Schedule Document Type:	Not reported
Schedule Due Date:	Not reported
Schedule Revised Date:	Not reported

MAP FINDINGS

Map ID
Direction
Distance
Distance (ft.) Site | Database(s) | EDR ID Number | EPA ID Number

59 **LOS ANGELES WORLD AIRPORT** **CA HAZNET** **S112974489**
9513,9413 ISIS AVE **N/A**
LOS ANGELES, CA 90045

HAZNET:

envid:	S112974489
Year:	2008
GEPAID:	CAC002637039
Contact:	KIT YEE
Telephone:	3104176100
Mailing Name:	Not reported
Mailing Address:	# 1 WORLD WAY
Mailing City,St,Zip:	LOS ANGELES, CA 90045
Gen County:	Not reported
TSD EPA ID:	CAD009007626
TSD County:	Not reported
Waste Category:	Asbestos containing waste
Disposal Method:	Landfill Or Surface Impoundment That Will Be Closed As Landfill(To Include On-Site Treatment And/Or Stabilization)
Tons:	1.2
Facility County:	Los Angeles

60 **WALLY PARK** **CA UST** **U003781622**
9700 BELLANCA AVE **CA SWEEPS UST** **N/A**
LOS ANGELES, CA 90045

UST:

Facility ID:	25376
Permitting Agency:	LOS ANGELES, CITY OF
Latitude:	33.949576
Longitude:	-118.377956

SWEEPS UST:

Status:	Active
Comp Number:	6643
Number:	1
Board Of Equalization:	Not reported
Referral Date:	03-03-93
Action Date:	03-03-93
Created Date:	02-29-88
Owner Tank Id:	Not reported
SWRCB Tank Id:	19-050-006643-000001
Tank Status:	A
Capacity:	10000
Active Date:	10-06-92
Tank Use:	CHEMICAL
STG:	P
Content:	UNKNOWN
Number Of Tanks:	2
Status:	Active
Comp Number:	6643
Number:	1
Board Of Equalization:	Not reported
Referral Date:	03-03-93
Action Date:	03-03-93
Created Date:	02-29-88
Owner Tank Id:	Not reported
SWRCB Tank Id:	19-050-006643-000002

WALLY PARK (Continued) **U003781622**

Tank Status: A
Capacity: 10000
Active Date: 10-06-92
Tank Use: CHEMICAL
STG: P
Content: UNKNOWN
Number Of Tanks: Not reported

---

60 **AMPCO PARK 2115-3697** **CA FID UST** **S101585249**
9700 BELLANCA AVE **N/A**
LOS ANGELES, CA 90045

CA FID UST:
Facility ID: 19021674
Regulated By: UTNKA
Regulated ID: Not reported
Cortese Code: Not reported
SIC Code: Not reported
Facility Phone: 2133371945
Mail To: Not reported
Mailing Address: 9700 BELLANCA
Mailing Address 2: Not reported
Mailing City,St,Zip: LOS ANGELES 900450000
Contact: Not reported
Contact Phone: Not reported
DUNs Number: Not reported
NPDES Number: Not reported
EPA ID: Not reported
Comments: Not reported
Status: Active

---

60 **ARROWSMITH INDUSTRIES INC** **RCRA-SQG** **1000344120**
9700 BELLANCA AVE **CAD981455181**
LOS ANGELES, CA 90045

RCRA-SQG:
Date form received by agency: 09/01/1996
Facility name: ARROWSMITH INDUSTRIES INC
Facility address: 9700 BELLANCA AVE
LOS ANGELES, CA 90045
EPA ID: CAD981455181
Mailing address: PO BOX 92095 AIRPORT STAT
LOS ANGELES, CA 90009
Contact: Not reported
Contact address: Not reported
Not reported
Contact country: US
Contact telephone: Not reported
Contact email: Not reported
EPA Region: 09
Classification: Small Small Quantity Generator
Description: Handler: generates more than 100 and less than 1000 kg of hazardous waste during any calendar month and accumulates less than 6000 kg of hazardous waste at any time; or generates 100 kg or less of hazardous waste during any calendar month, and accumulates more than 1000 kg of hazardous waste at any time

MAP FINDINGS

Map ID
Direction
Distance
Distance (ft.) Site | Database(s) | EDR ID Number | EPA ID Number

ARROWSMITH INDUSTRIES INC (Continued) **1000344120**

Owner/Operator Summary:
Owner/operator name: KOZMETSKY AND DEDONA
Owner/operator address: NOT REQUIRED
NOT REQUIRED, ME 99999
Owner/operator country: Not reported
Owner/operator telephone: (415) 555-1212
Legal status: Private
Owner/Operator Type: Owner
Owner/Op start date: Not reported
Owner/Op end date: Not reported

Owner/operator name: NOT REQUIRED
Owner/operator address: NOT REQUIRED
NOT REQUIRED, ME 99999
Owner/operator country: Not reported
Owner/operator telephone: (415) 555-1212
Legal status: Private
Owner/Operator Type: Operator
Owner/Op start date: Not reported
Owner/Op end date: Not reported

Handler Activities Summary:
U.S. importer of hazardous waste: No
Mixed waste (haz. and radioactive): No
Recycler of hazardous waste: No
Transporter of hazardous waste: No
Treater, storer or disposer of HW: No
Underground injection activity: No
On-site burner exemption: No
Furnace exemption: No
Used oil fuel burner: No
Used oil processor: No
User oil refiner: No
Used oil fuel marketer to burner: No
Used oil Specification marketer: No
Used oil transfer facility: No
Used oil transporter: No

Historical Generators:
Date form received by agency: 03/25/1986
Site name: ARROWSMITH INDUSTRIES INC
Classification: Large Quantity Generator

Violation Status: No violations found

---

60 **WALLY PARK** **CA HAZNET** **S112912116**
9700 BELLANCA AVE **N/A**
LOS ANGELES, CA 90045

HAZNET:
envid: S112912116
Year: 2001
GEPAID: CAC002321545
Contact: CHARLES BASSETT/ GEN MGR _X22
Telephone: 3103371944
Mailing Name: Not reported
Mailing Address: 9700 BELLANCA AVE

WALLY PARK (Continued) **S112912116**

Mailing City,St,Zip: LOS ANGELES, CA 900450000
Gen County: Not reported
TSD EPA ID: CAT080013352
TSD County: Not reported
Waste Category: Waste oil and mixed oil
Disposal Method: Recycler
Tons: 0.91
Facility County: Los Angeles

---

60 NEUTROGENA CORPORATION **CA HAZNET** **S113799531**
5705 W 98TH ST **N/A**
LOS ANGELES, CA 90045

HAZNET:
envid: S113799531
Year: 2013
GEPAID: CAL000363848
Contact: RICK WILLIAMS/EHS MANAGER
Telephone: 3102587742
Mailing Name: Not reported
Mailing Address: 5760 W 96TH ST
Mailing City,St,Zip: LOS ANGELES, CA 900455544
Gen County: Los Angeles
TSD EPA ID: UTD981552177
TSD County: 99
Waste Category: Not reported
Disposal Method: Incineration--Thermal Destruction Other Than Use As A Fuel
Tons: 1.96
Facility County: Not reported

envid: S113799531
Year: 2013
GEPAID: CAL000363848
Contact: RICK WILLIAMS/EHS MANAGER
Telephone: 3102587742
Mailing Name: Not reported
Mailing Address: 5760 W 96TH ST
Mailing City,St,Zip: LOS ANGELES, CA 900455544
Gen County: Los Angeles
TSD EPA ID: UTD981552177
TSD County: 99
Waste Category: Not reported
Disposal Method: Incineration--Thermal Destruction Other Than Use As A Fuel
Tons: 27.832
Facility County: Not reported

envid: S113799531
Year: 2013
GEPAID: CAL000363848
Contact: RICK WILLIAMS/EHS MANAGER
Telephone: 3102587742
Mailing Name: Not reported
Mailing Address: 5760 W 96TH ST
Mailing City,St,Zip: LOS ANGELES, CA 900455544
Gen County: Los Angeles
TSD EPA ID: UTD981552177
TSD County: 99
Waste Category: Not reported

NEUTROGENA CORPORATION (Continued) **S113799531**

Disposal Method: Incineration--Thermal Destruction Other Than Use As A Fuel
Tons: 115.7175
Facility County: Not reported

envid: S113799531
Year: 2013
GEPAID: CAL000363848
Contact: RICK WILLIAMS/EHS MANAGER
Telephone: 3102587742
Mailing Name: Not reported
Mailing Address: 5760 W 96TH ST
Mailing City,St,Zip: LOS ANGELES, CA 900455544
Gen County: Los Angeles
TSD EPA ID: CAD059494310
TSD County: Santa Clara
Waste Category: Not reported
Disposal Method: Storage, Bulking, And/Or Transfer Off Site--No Treatment/Reovery (H010-H129) Or (H131-H135)
Tons: 3.762
Facility County: Not reported

envid: S113799531
Year: 2012
GEPAID: CAL000363848
Contact: RICK WILLIAMS/EHS MANAGER
Telephone: 3102587742
Mailing Name: Not reported
Mailing Address: 5760 W 96TH ST
Mailing City,St,Zip: LOS ANGELES, CA 900455544
Gen County: Los Angeles
TSD EPA ID: UTD981552177
TSD County: 99
Waste Category: Not reported
Disposal Method: Storage, Bulking, And/Or Transfer Off Site--No Treatment/Reovery (H010-H129) Or (H131-H135)
Tons: 8.558
Facility County: Los Angeles

Click this hyperlink while viewing on your computer to access
4 additional CA_HAZNET: record(s) in the EDR Site Report.

---

60 EMERY AIR FREIDHT **CA HIST UST** **U001561829**
5705 W 98TH ST **N/A**
LOS ANGELES, CA 90045

HIST UST:
Region: STATE
Facility ID: 00000034022
Facility Type: Other
Other Type: AIR FREIGHT CO.
Contact Name: Not reported
Telephone: 2136419300
Owner Name: EMERY WORLDWIDE
Owner Address: 5705 W. 98TH ST
Owner City,St,Zip: LOS ANGELES, CA 90045
Total Tanks: 0002

Tank Num: 001

EMERY AIR FREIDHT (Continued) **U001561829**

Container Num: 01
Year Installed: Not reported
Tank Capacity: 00010000
Tank Used for: PRODUCT
Type of Fuel: DIESEL
Container Construction Thickness: Not reported
Leak Detection: None

Tank Num: 002
Container Num: 02
Year Installed: Not reported
Tank Capacity: 00010000
Tank Used for: PRODUCT
Type of Fuel: REGULAR
Container Construction Thickness: Not reported
Leak Detection: None

---

60 EMERY WORLDWIDE **CA HIST UST 1000372662**
5705 W 98TH ST **N/A**
LOS ANGELES, CA 90045

HIST UST:
Region: STATE
Facility ID: 00000067428
Facility Type: Other
Other Type: AIR FREIGHT FORWARDE
Contact Name: MR. EUGENE W. BUTLER
Telephone: 2136419300
Owner Name: EMERY AIR FREIGHT CORPORATION
Owner Address: OLD DANBURY ROAD
Owner City,St,Zip: WILTON, CT 06897
Total Tanks: 0003

Tank Num: 001
Container Num: 001
Year Installed: 1979
Tank Capacity: 00010000
Tank Used for: WASTE
Type of Fuel: 1
Container Construction Thickness: X
Leak Detection: Stock Inventor

Tank Num: 002
Container Num: 002
Year Installed: 1979
Tank Capacity: 00010000
Tank Used for: PRODUCT
Type of Fuel: DIESEL
Container Construction Thickness: Not reported
Leak Detection: Stock Inventor

Tank Num: 003
Container Num: 003
Year Installed: Not reported
Tank Capacity: 00000500
Tank Used for: WASTE
Type of Fuel: WASTE OIL
Container Construction Thickness: Not reported

EMERY WORLDWIDE (Continued) **1000372662**

Leak Detection: None

---

60 AIR FREIGHT TRANSPORTATION CO **CA FID UST S101584013**
5705 W 98TH ST **CA SWEEPS UST N/A**
LOS ANGELES, CA 90045

CA FID UST:
Facility ID: 19007887
Regulated By: UTNKI
Regulated ID: 00034022
Cortese Code: Not reported
SIC Code: Not reported
Facility Phone: 2136419300
Mail To: Not reported
Mailing Address: 5755 W 98TH ST
Mailing Address 2: Not reported
Mailing City,St,Zip: LOS ANGELES 900450000
Contact: Not reported
Contact Phone: Not reported
DUNs Number: Not reported
NPDES Number: Not reported
EPA ID: Not reported
Comments: Not reported
Status: Inactive

SWEEPS UST:
Status: Not reported
Comp Number: 1915
Number: Not reported
Board Of Equalization: 44-012067
Referral Date: Not reported
Action Date: Not reported
Created Date: Not reported
Owner Tank Id: Not reported
SWRCB Tank Id: 19-050-001915-000001
Tank Status: Not reported
Capacity: 10000
Active Date: Not reported
Tank Use: M.V. FUEL
STG: PRODUCT
Content: DIESEL
Number Of Tanks: 2

Status: Not reported
Comp Number: 1915
Number: Not reported
Board Of Equalization: 44-012067
Referral Date: Not reported
Action Date: Not reported
Created Date: Not reported
Owner Tank Id: Not reported
SWRCB Tank Id: 19-050-001915-000002
Tank Status: Not reported
Capacity: 10000
Active Date: Not reported
Tank Use: M.V. FUEL
STG: PRODUCT

AIR FREIGHT TRANSPORTATION CO (Continued) **S101584013**

Content: REG UNLEADED
Number Of Tanks: Not reported

Status: Not reported
Comp Number: 5554
Number: Not reported
Board Of Equalization: Not reported
Referral Date: Not reported
Action Date: Not reported
Created Date: Not reported
Owner Tank Id: Not reported
SWRCB Tank Id: Not reported
Tank Status: Not reported
Capacity: Not reported
Active Date: Not reported
Tank Use: Not reported
STG: Not reported
Content: Not reported
Number Of Tanks: 0

---

60 N/A **CA FID UST S101583870**
9620 BELLANCA AVE **CA SWEEPS UST N/A**
LOS ANGELES, CA 90045

CA FID UST:
Facility ID: 19006973
Regulated By: UTNKI
Regulated ID: Not reported
Cortese Code: Not reported
SIC Code: Not reported
Facility Phone: 2130000000
Mail To: Not reported
Mailing Address: 9620 BELLANCA AVE
Mailing Address 2: Not reported
Mailing City,St,Zip: LOS ANGELES 900450000
Contact: Not reported
Contact Phone: Not reported
DUNs Number: Not reported
NPDES Number: Not reported
EPA ID: Not reported
Comments: Not reported
Status: Inactive

SWEEPS UST:
Status: Not reported
Comp Number: 6078
Number: Not reported
Board Of Equalization: Not reported
Referral Date: Not reported
Action Date: Not reported
Created Date: Not reported
Owner Tank Id: Not reported
SWRCB Tank Id: Not reported
Tank Status: Not reported
Capacity: Not reported
Active Date: Not reported
Tank Use: Not reported

N/A (Continued) **S101583870**

STG: Not reported
Content: Not reported
Number Of Tanks: 0

---

60 SECOM INTERNATIONAL INC **CA HAZNET S113002126**
9610 BELLANCA AVE **N/A**
LOS ANGELES, CA 90045

HAZNET:
envid: S113002126
Year: 2011
GEPAID: CAD092134782
Contact: ERIC PRICE
Telephone: 3106411290
Mailing Name: Not reported
Mailing Address: 9610 BELLANCA AVE
Mailing City,St,Zip: LOS ANGELES, CA 900455508
Gen County: Not reported
TSD EPA ID: Not reported
TSD County: Not reported
Waste Category: Waste oil and mixed oil
Disposal Method: Storage, Bulking, And/Or Transfer Off Site--No Treatment/Reovery (H010-H129) Or (H131-H135)
Tons: 0.627
Facility County: Los Angeles

envid: S113002126
Year: 2011
GEPAID: CAD092134782
Contact: ERIC PRICE
Telephone: 3106411290
Mailing Name: Not reported
Mailing Address: 9610 BELLANCA AVE
Mailing City,St,Zip: LOS ANGELES, CA 900455508
Gen County: Not reported
TSD EPA ID: CAD028409019
TSD County: Not reported
Waste Category: Other organic solids
Disposal Method: Storage, Bulking, And/Or Transfer Off Site--No Treatment/Reovery (H010-H129) Or (H131-H135)
Tons: 0.2125
Facility County: Los Angeles

envid: S113002126
Year: 1999
GEPAID: CAD092134782
Contact: SECOM INTERNATIONAL INC
Telephone: 3106411290
Mailing Name: Not reported
Mailing Address: 9610 BELLANCA AVE
Mailing City,St,Zip: LOS ANGELES, CA 900455508
Gen County: Not reported
TSD EPA ID: CAD008364432
TSD County: Not reported
Waste Category: Aqueous solution with total organic residues less than 10 percent
Disposal Method: Treatment, Tank
Tons: .9007
Facility County: Los Angeles

SECOM INTERNATIONAL INC (Continued) **S113002126**

envid: S113002126
Year: 1999
GEPAID: CAD092134782
Contact: SECOM INTERNATIONAL INC
Telephone: 3106411290
Mailing Name: Not reported
Mailing Address: 9610 BELLANCA AVE
Mailing City,St,Zip: LOS ANGELES, CA 900455508
Gen County: Not reported
TSD EPA ID: CAD008364432
TSD County: Not reported
Waste Category: Oxygenated solvents (acetone, butanol, ethyl acetate, etc.)
Disposal Method: Recycler
Tons: 1.1259
Facility County: Los Angeles

envid: S113002126
Year: 1999
GEPAID: CAD092134782
Contact: SECOM INTERNATIONAL INC
Telephone: 3106411290
Mailing Name: Not reported
Mailing Address: 9610 BELLANCA AVE
Mailing City,St,Zip: LOS ANGELES, CA 900455508
Gen County: Not reported
TSD EPA ID: CAD008364432
TSD County: Not reported
Waste Category: Waste oil and mixed oil
Disposal Method: Treatment, Tank
Tons: .9007
Facility County: Los Angeles

Click this hyperlink while viewing on your computer to access additional CA_HAZNET: detail in the EDR Site Report.

---

60 SIEMENS HEALTHCARE DIAGNOSTICS **CA FID UST 1000235973**
5700 W 96TH ST **CA SWEEPS UST CAD981449606**
LOS ANGELES, CA 90045

CA FID UST:
Facility ID: 19021564
Regulated By: UTNKA
Regulated ID: Not reported
Cortese Code: Not reported
SIC Code: Not reported
Facility Phone: 2130000000
Mail To: Not reported
Mailing Address: 5700 W 96TH ST
Mailing Address 2: Not reported
Mailing City,St,Zip: LOS ANGELES 900450000
Contact: Not reported
Contact Phone: Not reported
DUNs Number: Not reported
NPDES Number: Not reported
EPA ID: Not reported
Comments: Not reported
Status: Active

MAP FINDINGS

Map ID
Direction
Distance
Distance (ft.) Site | Database(s) | EDR ID Number | EPA ID Number

SIEMENS HEALTHCARE DIAGNOSTICS (Continued) **1000235973**

SWEEPS UST:
Status: Not reported
Comp Number: 7091
Number: Not reported
Board Of Equalization: Not reported
Referral Date: Not reported
Action Date: Not reported
Created Date: Not reported
Owner Tank Id: Not reported
SWRCB Tank Id: Not reported
Tank Status: Not reported
Capacity: Not reported
Active Date: Not reported
Tank Use: Not reported
STG: Not reported
Content: Not reported
Number Of Tanks: 0

---

60 AIRBORNE FREIGHT CORPORATION **CA HIST UST U001561808**
5651 W 96TH ST **N/A**
LOS ANGELES, CA 90045

HIST UST:
Region: STATE
Facility ID: 00000016907
Facility Type: Other
Other Type: AIR FREIGHT
Contact Name: TOM NELSON (D-O-M)
Telephone: 2136420844
Owner Name: AIRBORNE FREIGHT CORPORATION
Owner Address: P.O.BOX 662
Owner City,St,Zip: SEATTLE, WA 98111
Total Tanks: 0003

Tank Num: 001
Container Num: 1
Year Installed: 1979
Tank Capacity: 00008000
Tank Used for: PRODUCT
Type of Fuel: REGULAR
Container Construction Thickness: 1/4
Leak Detection: Pressure Test

Tank Num: 002
Container Num: 2
Year Installed: 1979
Tank Capacity: 00008000
Tank Used for: PRODUCT
Type of Fuel: REGULAR
Container Construction Thickness: 1/4
Leak Detection: Pressure Test

Tank Num: 003
Container Num: 3
Year Installed: 1979
Tank Capacity: 00010000
Tank Used for: PRODUCT

AIRBORNE FREIGHT CORPORATION (Continued) **U001561808**

Type of Fuel: UNLEADED
Container Construction Thickness: 1/4
Leak Detection: Pressure Test

---

60 AIRBORNE FREIGHT CORPORATION **CA FID UST S101617484**
5651 W 96TH ST **CA SWEEPS UST N/A**
LOS ANGELES, CA 90045

CA FID UST:
Facility ID: 19018255
Regulated By: UTNKI
Regulated ID: 00016907
Cortese Code: Not reported
SIC Code: Not reported
Facility Phone: 2136420844
Mail To: Not reported
Mailing Address: P O BOX
Mailing Address 2: Not reported
Mailing City,St,Zip: LOS ANGELES 900450000
Contact: Not reported
Contact Phone: Not reported
DUNs Number: Not reported
NPDES Number: Not reported
EPA ID: Not reported
Comments: Not reported
Status: Inactive

SWEEPS UST:
Status: Not reported
Comp Number: 1033
Number: Not reported
Board Of Equalization: 44-011547
Referral Date: Not reported
Action Date: Not reported
Created Date: Not reported
Owner Tank Id: Not reported
SWRCB Tank Id: 19-050-001033-000001
Tank Status: Not reported
Capacity: 8000
Active Date: Not reported
Tank Use: M.V. FUEL
STG: PRODUCT
Content: REG UNLEADED
Number Of Tanks: 3

Status: Not reported
Comp Number: 1033
Number: Not reported
Board Of Equalization: 44-011547
Referral Date: Not reported
Action Date: Not reported
Created Date: Not reported
Owner Tank Id: Not reported
SWRCB Tank Id: 19-050-001033-000002
Tank Status: Not reported
Capacity: 8000
Active Date: Not reported

AIRBORNE FREIGHT CORPORATION (Continued) **S101617484**

Tank Use: M.V. FUEL
STG: PRODUCT
Content: REG UNLEADED
Number Of Tanks: Not reported

Status: Not reported
Comp Number: 1033
Number: Not reported
Board Of Equalization: 44-011547
Referral Date: Not reported
Action Date: Not reported
Created Date: Not reported
Owner Tank Id: Not reported
SWRCB Tank Id: 19-050-001033-000003
Tank Status: Not reported
Capacity: 10000
Active Date: Not reported
Tank Use: M.V. FUEL
STG: PRODUCT
Content: REG UNLEADED
Number Of Tanks: Not reported

---

60 AIRBORNE EXPRESS **CA HIST UST U001561807**
5651 W 96TH ST **N/A**
LOS ANGELES, CA 90045

HIST UST:
Region: STATE
Facility ID: 00000068556
Facility Type: Not reported
Other Type: COMPANY FUEL DEPOT
Contact Name: JIM BREWER
Telephone: 2136420195
Owner Name: AIRBORNE FREIGHT CORPORATION
Owner Address: 3101 WESTERN AVENUE
Owner City,St,Zip: SEATTLE, WA 98121
Total Tanks: 0003

Tank Num: 001
Container Num: 1
Year Installed: 1979
Tank Capacity: 00008000
Tank Used for: WASTE
Type of Fuel: 2
Container Construction Thickness: X
Leak Detection: Stock Inventor, None

Tank Num: 002
Container Num: 2
Year Installed: 1979
Tank Capacity: 00008000
Tank Used for: PRODUCT
Type of Fuel: REGULAR
Container Construction Thickness: Not reported
Leak Detection: Stock Inventor, None

Tank Num: 003
Container Num: 3

AIRBORNE EXPRESS (Continued) U001561807

Year Installed: 1979
Tank Capacity: 00010000
Tank Used for: PRODUCT
Type of Fuel: UNLEADED
Container Construction Thickness: Not reported
Leak Detection: Stock Inventor, None

---

60 NEUTROGENA CORP TRIS 1005454768
5760 W 96TH ST 90045NTRGN5760W
LOS ANGELES, CA 90045

TRIS:

Click this hyperlink while viewing on your computer to access
3 additional US_TRIS: record(s) in the EDR Site Report.

---

60 NEUTROGENA CORPORATION RCRA-LQG 1007198687
5755 WEST 96TH ST CAD008254617
LOS ANGELES, CA 90045

RCRA-LQG:
Date form received by agency: 03/04/1999
Facility name: NEUTROGENA CORPORATION
Facility address: 5755 WEST 96TH ST
LOS ANGELES, CA 90045
EPA ID: CAD008254617
Mailing address: 5760 WEST 96TH ST
LOS ANGELES, CA 90045
Contact: KENNETH FORNAL
Contact address: Not reported
Not reported
Contact country: US
Contact telephone: (310) 216-5355
Contact email: Not reported
EPA Region: 09
Classification: Large Quantity Generator
Description: Handler: generates 1,000 kg or more of hazardous waste during any calendar month; or generates more than 1 kg of acutely hazardous waste during any calendar month; or generates more than 100 kg of any residue or contaminated soil, waste or other debris resulting from the cleanup of a spill, into or on any land or water, of acutely hazardous waste during any calendar month; or generates 1 kg or less of acutely hazardous waste during any calendar month, and accumulates more than 1 kg of acutely hazardous waste at any time; or generates 100 kg or less of any residue or contaminated soil, waste or other debris resulting from the cleanup of a spill, into or on any land or water, of acutely hazardous waste during any calendar month, and accumulates more than 100 kg of that material at any time

Handler Activities Summary:
U.S. importer of hazardous waste: No
Mixed waste (haz. and radioactive): No
Recycler of hazardous waste: No
Transporter of hazardous waste: No

NEUTROGENA CORPORATION (Continued) 1007198687

Treater, storer or disposer of HW: No
Underground injection activity: No
On-site burner exemption: No
Furnace exemption: No
Used oil fuel burner: No
Used oil processor: No
User oil refiner: No
Used oil fuel marketer to burner: No
Used oil Specification marketer: No
Used oil transfer facility: No
Used oil transporter: No

Historical Generators:
Date form received by agency: 04/16/1990
Site name: NEUTROGENA CORP
Classification: Large Quantity Generator

Violation Status: No violations found

---

60 SIEMENS HEALTHCARE DIAGNOSTICS CA HAZNET S113006603
5700 W 96TH ST N/A
LOS ANGELES, CA 90045

HAZNET:
envid: S113006603
Year: 2010
GEPAID: CAD981449606
Contact: TRACEY WILLIAMSON/EH & S
Telephone: 3106458200
Mailing Name: Not reported
Mailing Address: 5210 PACIFIC CONCOURSE DR
Mailing City,St,Zip: LOS ANGELES, CA 900456900
Gen County: Not reported
TSD EPA ID: TXD982290140
TSD County: Not reported
Waste Category: Not reported
Disposal Method: Other Treatment
Tons: 0.35
Facility County: Los Angeles

envid: S113006603
Year: 2010
GEPAID: CAD981449606
Contact: TRACEY WILLIAMSON/EH & S
Telephone: 3106458200
Mailing Name: Not reported
Mailing Address: 5210 PACIFIC CONCOURSE DR
Mailing City,St,Zip: LOS ANGELES, CA 900456900
Gen County: Not reported
TSD EPA ID: UTD981552177
TSD County: Not reported
Waste Category: Other organic solids
Disposal Method: Storage, Bulking, And/Or Transfer Off Site–No Treatment/Reovery (H010-H129) Or (H131-H135)
Tons: 0.3
Facility County: Los Angeles

envid: S113006603

SIEMENS HEALTHCARE DIAGNOSTICS (Continued) **S113006603**

Year: 2010
GEPAID: CAD981449606
Contact: TRACEY WILLIAMSON/EH & S
Telephone: 3106458200
Mailing Name: Not reported
Mailing Address: 5210 PACIFIC CONCOURSE DR
Mailing City,St,Zip: LOS ANGELES, CA 900456900
Gen County: Not reported
TSD EPA ID: UTD981552177
TSD County: Not reported
Waste Category: Laboratory waste chemicals
Disposal Method: Incineration--Thermal Destruction Other Than Use As A Fuel
Tons: 0.38
Facility County: Los Angeles

envid: S113006603
Year: 2010
GEPAID: CAD981449606
Contact: TRACEY WILLIAMSON/EH & S
Telephone: 3106458200
Mailing Name: Not reported
Mailing Address: 5210 PACIFIC CONCOURSE DR
Mailing City,St,Zip: LOS ANGELES, CA 900456900
Gen County: Not reported
TSD EPA ID: UTD981552177
TSD County: Not reported
Waste Category: Laboratory waste chemicals
Disposal Method: Incineration--Thermal Destruction Other Than Use As A Fuel
Tons: 0.38
Facility County: Los Angeles

envid: S113006603
Year: 2010
GEPAID: CAD981449606
Contact: TRACEY WILLIAMSON/EH & S
Telephone: 3106458200
Mailing Name: Not reported
Mailing Address: 5210 PACIFIC CONCOURSE DR
Mailing City,St,Zip: LOS ANGELES, CA 900456900
Gen County: Not reported
TSD EPA ID: UTD981552177
TSD County: Not reported
Waste Category: Oxygenated solvents (acetone, butanol, ethyl acetate, etc.)
Disposal Method: Incineration--Thermal Destruction Other Than Use As A Fuel
Tons: 4.8
Facility County: Los Angeles

Click this hyperlink while viewing on your computer to access
249 additional CA_HAZNET: record(s) in the EDR Site Report.

60 **SOSS HENRY & CO#** **RCRA-SQG 1000374918**
5716 W 96TH ST **CA FID UST CAD008266124**
LOS ANGELES, CA 90045 **CA HIST UST**
CA SWEEPS UST

RCRA-SQG:
Date form received by agency: 09/01/1996
Facility name: SOSS HENRY & CO#
Facility address: 5716 W 96TH ST
LOS ANGELES, CA 90045
EPA ID: CAD008266124
Mailing address: W NINETY SIXTH ST
LOS ANGELES, CA 90045
Contact: Not reported
Contact address: Not reported
Not reported
Contact country: US
Contact telephone: Not reported
Contact email: Not reported
EPA Region: 09
Classification: Small Small Quantity Generator
Description: Handler: generates more than 100 and less than 1000 kg of hazardous waste during any calendar month and accumulates less than 6000 kg of hazardous waste at any time; or generates 100 kg or less of hazardous waste during any calendar month, and accumulates more than 1000 kg of hazardous waste at any time

Owner/Operator Summary:
Owner/operator name: HENRY SOSS CO CALIF CORP
Owner/operator address: NOT REQUIRED
NOT REQUIRED, ME 99999
Owner/operator country: Not reported
Owner/operator telephone: (415) 555-1212
Legal status: Private
Owner/Operator Type: Owner
Owner/Op start date: Not reported
Owner/Op end date: Not reported

Owner/operator name: NOT REQUIRED
Owner/operator address: NOT REQUIRED
NOT REQUIRED, ME 99999
Owner/operator country: Not reported
Owner/operator telephone: (415) 555-1212
Legal status: Private
Owner/Operator Type: Operator
Owner/Op start date: Not reported
Owner/Op end date: Not reported

Handler Activities Summary:
U.S. importer of hazardous waste: No
Mixed waste (haz. and radioactive): No
Recycler of hazardous waste: No
Transporter of hazardous waste: No
Treater, storer or disposer of HW: No
Underground injection activity: No
On-site burner exemption: No
Furnace exemption: No
Used oil fuel burner: No

SOSS HENRY & CO# (Continued) **1000374918**

Used oil processor: No
User oil refiner: No
Used oil fuel marketer to burner: No
Used oil Specification marketer: No
Used oil transfer facility: No
Used oil transporter: No

Historical Generators:
Date form received by agency: 09/01/1996
Site name: SOSS HENRY & CO#
Classification: Small Quantity Generator

Date form received by agency: 03/31/1992
Site name: HENRY SOSS & COMPANY, INC.
Classification: Large Quantity Generator

Violation Status: No violations found

CA FID UST:
Facility ID: 19028226
Regulated By: UTNKA
Regulated ID: 00017138
Cortese Code: Not reported
SIC Code: Not reported
Facility Phone: 2137760910
Mail To: Not reported
Mailing Address: 2043 MAR AZUL WAY
Mailing Address 2: Not reported
Mailing City,St,Zip: LOS ANGELES 900450000
Contact: Not reported
Contact Phone: Not reported
DUNs Number: Not reported
NPDES Number: Not reported
EPA ID: Not reported
Comments: Not reported
Status: Active

HIST UST:
Region: STATE
Facility ID: 00000017138
Facility Type: Other
Other Type: Not reported
Contact Name: Not reported
Telephone: 2137760910
Owner Name: HENRY SOSS & COMPANY
Owner Address: 5716 WEST 96TH STREET
Owner City,St,Zip: LOS ANGELES, CA 90045
Total Tanks: 0002

Tank Num: 001
Container Num: 1
Year Installed: Not reported
Tank Capacity: 00001500
Tank Used for: PRODUCT
Type of Fuel: UNLEADED
Container Construction Thickness: Not reported
Leak Detection: None

MAP FINDINGS

Map ID
Direction
Distance
Distance (ft.) Site | Database(s) | EDR ID Number | EPA ID Number

SOSS HENRY & CO# (Continued) **1000374918**

Tank Num: 002
Container Num: 2
Year Installed: Not reported
Tank Capacity: 00001000
Tank Used for: PRODUCT
Type of Fuel: DIESEL
Container Construction Thickness: Not reported
Leak Detection: None

SWEEPS UST:
Status: Not reported
Comp Number: 1119
Number: Not reported
Board Of Equalization: 44-011608
Referral Date: Not reported
Action Date: Not reported
Created Date: Not reported
Owner Tank Id: Not reported
SWRCB Tank Id: 19-050-001119-000001
Tank Status: Not reported
Capacity: 1500
Active Date: Not reported
Tank Use: M.V. FUEL
STG: PRODUCT
Content: REG UNLEADED
Number Of Tanks: 3

Status: Not reported
Comp Number: 1119
Number: Not reported
Board Of Equalization: 44-011608
Referral Date: Not reported
Action Date: Not reported
Created Date: Not reported
Owner Tank Id: Not reported
SWRCB Tank Id: 19-050-001119-000002
Tank Status: Not reported
Capacity: 1000
Active Date: Not reported
Tank Use: M.V. FUEL
STG: PRODUCT
Content: DIESEL
Number Of Tanks: Not reported

Status: Not reported
Comp Number: 1119
Number: Not reported
Board Of Equalization: 44-011608
Referral Date: Not reported
Action Date: Not reported
Created Date: Not reported
Owner Tank Id: Not reported
SWRCB Tank Id: 19-050-001119-000003
Tank Status: Not reported
Capacity: 1
Active Date: Not reported
Tank Use: CHEMICAL

SOSS HENRY & CO# (Continued) **1000374918**

STG: PRODUCT
Content: UNKNOWN
Number Of Tanks: Not reported

---

60 **HENRY SOSS & COMPANY** **CA HIST UST** **U001561846**
5736 W 96TH ST **N/A**
LOS ANGELES, CA 90045

HIST UST:
Region: STATE
Facility ID: 00000064623
Facility Type: Other
Other Type: MANUFACTURING
Contact Name: HENRY S. ROSE
Telephone: 2137760910
Owner Name: ELLEN RIESE, BETTY ROSENMAYER
Owner Address: 2043 MAR AZUL WAY
Owner City,St,Zip: CARLSBAD, CA 92008
Total Tanks: 0000

Tank Num: 001
Container Num: (ONE)
Year Installed: Not reported
Tank Capacity: 00003000
Tank Used for: PRODUCT
Type of Fuel: UNLEADED
Container Construction Thickness: Not reported
Leak Detection: Visual, Stock Inventor

Tank Num: 002
Container Num: (TWO)
Year Installed: Not reported
Tank Capacity: 00002000
Tank Used for: PRODUCT
Type of Fuel: DIESEL
Container Construction Thickness: Not reported
Leak Detection: Visual, Stock Inventor

---

60 **SIEMENS HEALTHCARE DIAGNOSTICS** **CA HAZNET** **S113179073**
5736 W 96TH ST **N/A**
LOS ANGELES, CA 90045

HAZNET:
envid: S113179073
Year: 2013
GEPAID: CAR000214254
Contact: Kimberly Lee
Telephone: 9163743221
Mailing Name: Not reported
Mailing Address: 1584 ENTERPRISE BLVD
Mailing City,St,Zip: WEST SACRAMENTO, CA 956913422
Gen County: Los Angeles
TSD EPA ID: TXD055141378
TSD County: 99
Waste Category: Not reported
Disposal Method: Incineration--Thermal Destruction Other Than Use As A Fuel

SIEMENS HEALTHCARE DIAGNOSTICS (Continued) **S113179073**

Tons: 2.172
Facility County: Not reported

envid: S113179073
Year: 2013
GEPAID: CAR000214254
Contact: Kimberly Lee
Telephone: 9163743221
Mailing Name: Not reported
Mailing Address: 1584 ENTERPRISE BLVD
Mailing City,St,Zip: WEST SACRAMENTO, CA 956913422
Gen County: Los Angeles
TSD EPA ID: CAD044429835
TSD County: Los Angeles
Waste Category: Not reported
Disposal Method: Storage, Bulking, And/Or Transfer Off Site--No Treatment/Reovery (H010-H129) Or (H131-H135)
Tons: 0.205
Facility County: Not reported

envid: S113179073
Year: 2013
GEPAID: CAR000214254
Contact: Kimberly Lee
Telephone: 9163743221
Mailing Name: Not reported
Mailing Address: 1584 ENTERPRISE BLVD
Mailing City,St,Zip: WEST SACRAMENTO, CA 956913422
Gen County: Los Angeles
TSD EPA ID: CAD044429835
TSD County: Los Angeles
Waste Category: Not reported
Disposal Method: Storage, Bulking, And/Or Transfer Off Site--No Treatment/Reovery (H010-H129) Or (H131-H135)
Tons: 0.34
Facility County: Not reported

envid: S113179073
Year: 2013
GEPAID: CAR000214254
Contact: Kimberly Lee
Telephone: 9163743221
Mailing Name: Not reported
Mailing Address: 1584 ENTERPRISE BLVD
Mailing City,St,Zip: WEST SACRAMENTO, CA 956913422
Gen County: Los Angeles
TSD EPA ID: CAD044429835
TSD County: Los Angeles
Waste Category: Not reported
Disposal Method: Storage, Bulking, And/Or Transfer Off Site--No Treatment/Reovery (H010-H129) Or (H131-H135)
Tons: 0.265
Facility County: Not reported

envid: S113179073
Year: 2013
GEPAID: CAR000214254

SIEMENS HEALTHCARE DIAGNOSTICS (Continued) **S113179073**

Contact: Kimberly Lee
Telephone: 9163743221
Mailing Name: Not reported
Mailing Address: 1584 ENTERPRISE BLVD
Mailing City,St,Zip: WEST SACRAMENTO, CA 956913422
Gen County: Los Angeles
TSD EPA ID: CAD044429835
TSD County: Los Angeles
Waste Category: Not reported
Disposal Method: Storage, Bulking, And/Or Transfer Off Site–No Treatment/Reovery (H010-H129) Or (H131-H135)
Tons: 4.95
Facility County: Not reported

Click this hyperlink while viewing on your computer to access
36 additional CA_HAZNET: record(s) in the EDR Site Report.

---

60 **SIEMENS HEALTHCARE DIAGNOSTICS** **RCRA-LQG** **1014387842**
5736 WEST 96TH ST **CAR000214254**
LOS ANGELES, CA 90045

RCRA-LQG:
Date form received by agency: 03/16/2012
Facility name: SIEMENS HEALTHCARE DIAGNOSTICS
Facility address: 5736 WEST 96TH ST
LOS ANGELES, CA 90045
EPA ID: CAR000214254
Mailing address: PACIFIC CONCOURSE DRIVE
LOS ANGELES, CA 90045
Contact: TRACEY WILLIAMSON
Contact address: PACIFIC CONCOURSE DRIVE
LOS ANGELES, CA 90045
Contact country: US
Contact telephone: (310) 645-8200
Telephone ext.: 7423
Contact email: TRACEY.WILLIAMSON@SIEMENS.COM
EPA Region: 09
Land type: Private
Classification: Large Quantity Generator
Description: Handler: generates 1,000 kg or more of hazardous waste during any calendar month; or generates more than 1 kg of acutely hazardous waste during any calendar month; or generates more than 100 kg of any residue or contaminated soil, waste or other debris resulting from the cleanup of a spill, into or on any land or water, of acutely hazardous waste during any calendar month; or generates 1 kg or less of acutely hazardous waste during any calendar month, and accumulates more than 1 kg of acutely hazardous waste at any time; or generates 100 kg or less of any residue or contaminated soil, waste or other debris resulting from the cleanup of a spill, into or on any land or water, of acutely hazardous waste during any calendar month, and accumulates more than 100 kg of that material at any time

Owner/Operator Summary:
Owner/operator name: SIEMENS HEALTHCARE
Owner/operator address: VALLEY STREAM PARKWAY
MALVERN, PA 19355
Owner/operator country: Not reported

SIEMENS HEALTHCARE DIAGNOSTICS (Continued) **1014387842**

Owner/operator telephone: (610) 219-6300
Legal status: Private
Owner/Operator Type: Owner
Owner/Op start date: 01/01/2007
Owner/Op end date: Not reported

Owner/operator name: SIEMENS HEALTHCARE DIAGNOSTICS
Owner/operator address: Not reported
Not reported
Owner/operator country: US
Owner/operator telephone: Not reported
Legal status: Private
Owner/Operator Type: Operator
Owner/Op start date: 01/01/2007
Owner/Op end date: Not reported

Owner/operator name: ANADELLE JOHNSON
Owner/operator address: VALLEY STREAM PARKWAY
MALVERN, PA 19355
Owner/operator country: Not reported
Owner/operator telephone: (610) 219-6300
Legal status: Private
Owner/Operator Type: Operator
Owner/Op start date: 09/01/2011
Owner/Op end date: Not reported

Owner/operator name: SIEMENS HEALTHCARE
Owner/operator address: 51 VLY STREAM PKWY
MALVERN, PA 19355
Owner/operator country: US
Owner/operator telephone: 610-219-6300
Legal status: Private
Owner/Operator Type: Owner
Owner/Op start date: 01/01/2007
Owner/Op end date: Not reported

Handler Activities Summary:
U.S. importer of hazardous waste: No
Mixed waste (haz. and radioactive): No
Recycler of hazardous waste: No
Transporter of hazardous waste: No
Treater, storer or disposer of HW: No
Underground injection activity: No
On-site burner exemption: No
Furnace exemption: No
Used oil fuel burner: No
Used oil processor: No
User oil refiner: No
Used oil fuel marketer to burner: No
Used oil Specification marketer: No
Used oil transfer facility: No
Used oil transporter: No

. Waste code: 123
. Waste name: 123

. Waste code: 141

SIEMENS HEALTHCARE DIAGNOSTICS (Continued) **1014387842**

. Waste name: 141

. Waste code: 212
. Waste name: 212

. Waste code: 343
. Waste name: 343

. Waste code: 512
. Waste name: 512

. Waste code: D001
. Waste name: IGNITABLE WASTE

. Waste code: D009
. Waste name: MERCURY

. Waste code: D038
. Waste name: PYRIDINE

. Waste code: F003
. Waste name: THE FOLLOWING SPENT NONHALOGENATED SOLVENTS: XYLENE, ACETONE, ETHYL ACETATE, ETHYL BENZENE, ETHYL ETHER, METHYL ISOBUTYL KETONE, N-BUTYL ALCOHOL, CYCLOHEXANONE, AND METHANOL; ALL SPENT SOLVENT MIXTURES/BLENDS CONTAINING, BEFORE USE, ONLY THE ABOVE SPENT NONHALOGENATED SOLVENTS; AND ALL SPENT SOLVENT MIXTURES/BLENDS CONTAINING, BEFORE USE, ONE OR MORE OF THE ABOVE NONHALOGENATED SOLVENTS, AND A TOTAL OF TEN PERCENT OR MORE (BY VOLUME) OF ONE OR MORE OF THOSE SOLVENTS LISTED IN F001, F002, F004, AND F005; AND STILL BOTTOMS FROM THE RECOVERY OF THESE SPENT SOLVENTS AND SPENT SOLVENT MIXTURES.

. Waste code: U246
. Waste name: CYANOGEN BROMIDE (CN)BR

Historical Generators:
Date form received by agency: 09/24/2010
Site name: SIEMENS HEALTHCARE DIAGNOSTICS
Classification: Large Quantity Generator

. Waste code: 122
. Waste name: 122

. Waste code: 212
. Waste name: 212

. Waste code: 221
. Waste name: 221

. Waste code: 352
. Waste name: 352

. Waste code: 512
. Waste name: 512

. Waste code: 551
. Waste name: 551

MAP FINDINGS

Map ID
Direction
Distance
Distance (ft.) Site | Database(s) | EDR ID Number | EPA ID Number

SIEMENS HEALTHCARE DIAGNOSTICS (Continued) **1014387842**

. Waste code: D001
. Waste name: IGNITABLE WASTE

. Waste code: D002
. Waste name: CORROSIVE WASTE

. Waste code: D003
. Waste name: REACTIVE WASTE

. Waste code: D022
. Waste name: CHLOROFORM

. Waste code: F003
. Waste name: THE FOLLOWING SPENT NONHALOGENATED SOLVENTS: XYLENE, ACETONE, ETHYL ACETATE, ETHYL BENZENE, ETHYL ETHER, METHYL ISOBUTYL KETONE, N-BUTYL ALCOHOL, CYCLOHEXANONE, AND METHANOL; ALL SPENT SOLVENT MIXTURES/BLENDS CONTAINING, BEFORE USE, ONLY THE ABOVE SPENT NONHALOGENATED SOLVENTS; AND ALL SPENT SOLVENT MIXTURES/BLENDS CONTAINING, BEFORE USE, ONE OR MORE OF THE ABOVE NONHALOGENATED SOLVENTS, AND A TOTAL OF TEN PERCENT OR MORE (BY VOLUME) OF ONE OR MORE OF THOSE SOLVENTS LISTED IN F001, F002, F004, AND F005; AND STILL BOTTOMS FROM THE RECOVERY OF THESE SPENT SOLVENTS AND SPENT SOLVENT MIXTURES.

. Waste code: U117
. Waste name: ETHANE, 1,1'-OXYBIS-(I) (OR) ETHYL ETHER (I)

Biennial Reports:

Last Biennial Reporting Year: 2013

Annual Waste Handled:
Waste code: D001
Waste name: IGNITABLE HAZARDOUS WASTES ARE THOSE WASTES WHICH HAVE A FLASHPOINT OF LESS THAN 140 DEGREES FAHRENHEIT AS DETERMINED BY A PENSKY-MARTENS CLOSED CUP FLASH POINT TESTER. ANOTHER METHOD OF DETERMINING THE FLASH POINT OF A WASTE IS TO REVIEW THE MATERIAL SAFETY DATA SHEET, WHICH CAN BE OBTAINED FROM THE MANUFACTURER OR DISTRIBUTOR OF THE MATERIAL. LACQUER THINNER IS AN EXAMPLE OF A COMMONLY USED SOLVENT WHICH WOULD BE CONSIDERED AS IGNITABLE HAZARDOUS WASTE.
Amount (Lbs): 18520

Waste code: D009
Waste name: MERCURY
Amount (Lbs): 576

Waste code: D038
Waste name: PYRIDINE
Amount (Lbs): 300

Waste code: F003
Waste name: THE FOLLOWING SPENT NON-HALOGENATED SOLVENTS: XYLENE, ACETONE, ETHYL ACETATE, ETHYL BENZENE, ETHYL ETHER, METHYL ISOBUTYL KETONE, N-BUTYL ALCOHOL, CYCLOHEXANONE, AND METHANOL; ALL SPENT SOLVENT MIXTURES/BLENDS CONTAINING, BEFORE USE, ONLY THE ABOVE SPENT NON-HALOGENATED SOLVENTS; AND ALL SPENT SOLVENT MIXTURES/BLENDS CONTAINING, BEFORE USE, ONE OR MORE OF THE ABOVE NON-HALOGENATED SOLVENTS, AND, A TOTAL OF TEN PERCENT OR MORE (BY VOLUME) OF ONE OR

SIEMENS HEALTHCARE DIAGNOSTICS (Continued) **1014387842**

MORE OF THOSE SOLVENTS LISTED IN F001, F002, F004, AND F005, AND STILL BOTTOMS FROM THE RECOVERY OF THESE SPENT SOLVENTS AND SPENT SOLVENT MIXTURES.

Amount (Lbs): 250

Waste code: U246
Waste name: CYANOGEN BROMIDE (CN)BR
Amount (Lbs): 15

Violation Status: No violations found

Evaluation Action Summary:
Evaluation date: 07/29/2014
Evaluation: COMPLIANCE EVALUATION INSPECTION ON-SITE
Area of violation: Not reported
Date achieved compliance: Not reported
Evaluation lead agency: EPA

---

60 **CA CHMIRS** **S110420372**
5760 WEST 96 TH ST **N/A**
LOS ANGELES, CA 90045

CHMIRS:

OES Incident Number:	'08-6887
OES notification:	09/22/2008
OES Date:	Not reported
OES Time:	Not reported
Incident Date:	Not reported
Date Completed:	**Not reported**
Property Use:	Not reported
Agency Id Number:	Not reported
Agency Incident Number:	Not reported
Time Notified:	Not reported
Time Completed:	Not reported
Surrounding Area:	Not reported
Estimated Temperature:	Not reported
Property Management:	Not reported
More Than Two Substances Involved?:	Not reported
Resp Agncy Personel # Of Decontaminated:	Not reported
Responding Agency Personel # Of Injuries:	Not reported
Responding Agency Personel # Of Fatalities:	Not reported
Others Number Of Decontaminated:	Not reported
Others Number Of Injuries:	Not reported
Others Number Of Fatalities:	Not reported
Vehicle Make/year:	Not reported
Vehicle License Number:	Not reported
Vehicle State:	Not reported
Vehicle Id Number:	Not reported
CA DOT PUC/ICC Number:	Not reported
Company Name:	Not reported
Reporting Officer Name/ID:	Not reported
Report Date:	Not reported
Facility Telephone:	Not reported
Waterway Involved:	Yes
Waterway:	Storm drain
Spill Site:	Merchant/Business
Cleanup By:	Contractor

(Continued) **S110420372**

Containment:	Not reported
What Happened:	Not reported
Type:	Not reported
Measure:	Gal(s)
Other:	Not reported
Date/Time:	0200
Year:	2008
Agency:	Nutrogena Corp
Incident Date:	9/22/2008
Admin Agency:	Los Angeles City Fire Department
Amount:	Not reported
Contained:	Yes
Site Type:	Storm drain
E Date:	Not reported
Substance:	Water
Quantity Released:	42,300
Unknown:	Not reported
Substance #2:	Not reported
Substance #3:	Not reported
Evacuations:	0
Number of Injuries:	0
Number of Fatalities:	0
#1 Pipeline:	Not reported
#2 Pipeline:	Not reported
#3 Pipeline:	Not reported
#1 Vessel >= 300 Tons:	Not reported
#2 Vessel >= 300 Tons:	Not reported
#3 Vessel >= 300 Tons:	Not reported
Evacs:	Not reported
Injuries:	Not reported
Fatals:	Not reported
Comments:	Not reported
Description:	Caller states a 12 inch Stand Pipe which feeds the buildings fire sprinklers broke due to unknown causes. Caller states the water went into the storm drain. Caller states there is a repair crew on site repairing broken pipe. Caller states release started at 0200 Hrs and was controlled at 0300 Hrs this morning. Caller states the building affected will not have personnel working in it until repairs are made (estimated at 2 days).

---

60 **AIRBORN EXPRESS** **CA HAZNET** **S112860875**
5651 W 96TH ST **N/A**
LOS ANGELES, CA 90045

HAZNET:

envid:	S112860875
Year:	1994
GEPAID:	CAC001023456
Contact:	AIRBORN EXPRESS
Telephone:	2062813204
Mailing Name:	Not reported
Mailing Address:	3101 WESTERN AVE
Mailing City,St,Zip:	SEATTLE, WA 981110000
Gen County:	Not reported
TSD EPA ID:	Not reported
TSD County:	Not reported

AIRBORN EXPRESS (Continued) **S112860875**

Waste Category:	Laboratory waste chemicals
Disposal Method:	Not reported
Tons:	.0124
Facility County:	Los Angeles
envid:	S112860875
Year:	1994
GEPAID:	CAC001023456
Contact:	AIRBORN EXPRESS
Telephone:	2062813204
Mailing Name:	Not reported
Mailing Address:	3101 WESTERN AVE
Mailing City,St,Zip:	SEATTLE, WA 981110000
Gen County:	Not reported
TSD EPA ID:	AZD049318009
TSD County:	Not reported
Waste Category:	Laboratory waste chemicals
Disposal Method:	Transfer Station
Tons:	.0124
Facility County:	Los Angeles

---

60 **CA CHMIRS** **S105651257**
5735 96TH STREET **N/A**
LOS ANGELES, CA

CHMIRS:

OES Incident Number:	97-1655
OES notification:	04/25/1997
OES Date:	Not reported
OES Time:	Not reported
Incident Date:	Not reported
Date Completed:	**Not reported**
Property Use:	Not reported
Agency Id Number:	Not reported
Agency Incident Number:	Not reported
Time Notified:	Not reported
Time Completed:	Not reported
Surrounding Area:	Not reported
Estimated Temperature:	Not reported
Property Management:	Not reported
More Than Two Substances Involved?:	Not reported
Resp Agncy Personel # Of Decontaminated:	Not reported
Responding Agency Personel # Of Injuries:	Not reported
Responding Agency Personel # Of Fatalities:	Not reported
Others Number Of Decontaminated:	Not reported
Others Number Of Injuries:	Not reported
Others Number Of Fatalities:	Not reported
Vehicle Make/year:	Not reported
Vehicle License Number:	Not reported
Vehicle State:	Not reported
Vehicle Id Number:	Not reported
CA DOT PUC/ICC Number:	Not reported
Company Name:	Not reported
Reporting Officer Name/ID:	Not reported
Report Date:	Not reported
Facility Telephone:	Not reported
Waterway Involved:	No
Waterway:	Not reported

(Continued) **S105651257**

Spill Site:	Not reported
Cleanup By:	Reporting Party
Containment:	Not reported
What Happened:	Not reported
Type:	Not reported
Measure:	Not reported
Other:	Not reported
Date/Time:	Not reported
Year:	1997
Agency:	Neutrogena Corporation
Incident Date:	4/25/199712:00:00 AM
Admin Agency:	Los Angeles City Fire Department
Amount:	Not reported
Contained:	Yes
Site Type:	Road
E Date:	Not reported
Substance:	Coaltar
Gallons:	20
Unknown:	0
Substance #2:	Not reported
Substance #3:	Not reported
Evacuations:	0
Number of Injuries:	0
Number of Fatalities:	0
#1 Pipeline:	Not reported
#2 Pipeline:	Not reported
#3 Pipeline:	Not reported
#1 Vessel >= 300 Tons:	Not reported
#2 Vessel >= 300 Tons:	Not reported
#3 Vessel >= 300 Tons:	Not reported
Evacs:	Not reported
Injuries:	Not reported
Fatals:	Not reported
Comments:	Not reported
Description:	Material was loaded onto a truck. The truck left and went to pick up something at another location. Somewhere along the way, 1-3 drums opened up and dripped substance onto the roadway.

---

60 **GRAND RENT A CAR DBA AVIS RAC** **RCRA-SQG** **1000250037**
5721 W 96TH ST **CA FID UST** **CAD980881817**
LOS ANGELES, CA 90045 **CA HIST UST**
CA SWEEPS UST
CA HAZNET

RCRA-SQG:

Date form received by agency:	12/30/1992
Facility name:	GRAND RENT A CAR DBA AVIS RAC
Facility address:	5721 W 96TH ST LOS ANGELES, CA 90045
EPA ID:	CAD980881817
Contact:	MICKEY SHIMABUKURO
Contact address:	5721 W NINETY SIXTH ST LOS ANGELES, CA 90045
Contact country:	US
Contact telephone:	(310) 215-2806
Contact email:	Not reported
EPA Region:	09

GRAND RENT A CAR DBA AVIS RAC (Continued) **1000250037**

Classification: Small Small Quantity Generator
Description: Handler: generates more than 100 and less than 1000 kg of hazardous waste during any calendar month and accumulates less than 6000 kg of hazardous waste at any time; or generates 100 kg or less of hazardous waste during any calendar month, and accumulates more than 1000 kg of hazardous waste at any time

Owner/Operator Summary:
Owner/operator name: GRAND RENT A CAR
Owner/operator address: 5721 W 96TH ST
LOS ANGELES, CA 90045
Owner/operator country: Not reported
Owner/operator telephone: (310) 215-2806
Legal status: Private
Owner/Operator Type: Owner
Owner/Op start date: Not reported
Owner/Op end date: Not reported

Owner/operator name: NOT REQUIRED
Owner/operator address: NOT REQUIRED
NOT REQUIRED, ME 99999
Owner/operator country: Not reported
Owner/operator telephone: (415) 555-1212
Legal status: Private
Owner/Operator Type: Operator
Owner/Op start date: Not reported
Owner/Op end date: Not reported

Handler Activities Summary:
U.S. importer of hazardous waste: No
Mixed waste (haz. and radioactive): No
Recycler of hazardous waste: No
Transporter of hazardous waste: No
Treater, storer or disposer of HW: No
Underground injection activity: No
On-site burner exemption: No
Furnace exemption: No
Used oil fuel burner: No
Used oil processor: No
User oil refiner: No
Used oil fuel marketer to burner: No
Used oil Specification marketer: No
Used oil transfer facility: No
Used oil transporter: No

Historical Generators:
Date form received by agency: 04/09/1990
Site name: PACIFIC BELL
Classification: Large Quantity Generator

Violation Status: No violations found

CA FID UST:
Facility ID: 19014681
Regulated By: UTNKA
Regulated ID: 00016797

GRAND RENT A CAR DBA AVIS RAC (Continued) **1000250037**

Cortese Code: Not reported
SIC Code: Not reported
Facility Phone: 4155426758
Mail To: Not reported
Mailing Address: 177 COLORADO BLVD-ROOM
Mailing Address 2: Not reported
Mailing City,St,Zip: LOS ANGELES 900450000
Contact: Not reported
Contact Phone: Not reported
DUNs Number: Not reported
NPDES Number: Not reported
EPA ID: Not reported
Comments: Not reported
Status: Active

HIST UST:
Region: STATE
Facility ID: 00000016797
Facility Type: Other
Other Type: PHONE CO.
Contact Name: E. J. KELHLER
Telephone: 4155426758
Owner Name: PACIFIC BELL
Owner Address: 370 THIRD STREET
Owner City,St,Zip: SAN FRANCISCO, CA 94107
Total Tanks: 0002

Tank Num: 001
Container Num: G-79-12K
Year Installed: 1979
Tank Capacity: 00012000
Tank Used for: PRODUCT
Type of Fuel: UNLEADED
Container Construction Thickness: Not reported
Leak Detection: None

Tank Num: 002
Container Num: W-70-550
Year Installed: 1970
Tank Capacity: 00000550
Tank Used for: WASTE
Type of Fuel: WASTE OIL
Container Construction Thickness: Not reported
Leak Detection: None

SWEEPS UST:
Status: Not reported
Comp Number: 996
Number: Not reported
Board Of Equalization: 44-001027
Referral Date: Not reported
Action Date: Not reported
Created Date: Not reported
Owner Tank Id: Not reported
SWRCB Tank Id: 19-050-000996-000001
Tank Status: Not reported

GRAND RENT A CAR DBA AVIS RAC (Continued) **1000250037**

Capacity: 12000
Active Date: Not reported
Tank Use: M.V. FUEL
STG: PRODUCT
Content: REG UNLEADED
Number Of Tanks: 2

Status: Not reported
Comp Number: 996
Number: Not reported
Board Of Equalization: 44-001027
Referral Date: Not reported
Action Date: Not reported
Created Date: Not reported
Owner Tank Id: Not reported
SWRCB Tank Id: 19-050-000996-000002
Tank Status: Not reported
Capacity: 550
Active Date: Not reported
Tank Use: OIL
STG: WASTE
Content: WASTE OIL
Number Of Tanks: Not reported

HAZNET:
envid: 1000250037
Year: 1996
GEPAID: CAD980881817
Contact: GRAND RENT A CAR DBA AVIS RAC
Telephone: 3102152806
Mailing Name: Not reported
Mailing Address: 5721 W 96TH ST
Mailing City,St,Zip: LOS ANGELES, CA 900450000
Gen County: Not reported
TSD EPA ID: CAD093459485
TSD County: Not reported
Waste Category: Unspecified solvent mixture
Disposal Method: Transfer Station
Tons: .1333
Facility County: Los Angeles

envid: 1000250037
Year: 1995
GEPAID: CAD980881817
Contact: GRAND RENT A CAR DBA AVIS RAC
Telephone: 3102152806
Mailing Name: Not reported
Mailing Address: 5721 W 96TH ST
Mailing City,St,Zip: LOS ANGELES, CA 900450000
Gen County: Not reported
TSD EPA ID: CAD093459485
TSD County: Not reported
Waste Category: Unspecified solvent mixture
Disposal Method: Transfer Station
Tons: .1708
Facility County: Los Angeles

MAP FINDINGS

Map ID
Direction
Distance
Distance (ft.) Site | Database(s) | EDR ID Number | EPA ID Number

GRAND RENT A CAR DBA AVIS RAC (Continued) **1000250037**

envid: 1000250037
Year: 1994
GEPAID: CAD980881817
Contact: GRAND RENT A CAR DBA AVIS RAC
Telephone: 3102152806
Mailing Name: Not reported
Mailing Address: 5721 W 96TH ST
Mailing City,St,Zip: LOS ANGELES, CA 900450000
Gen County: Not reported
TSD EPA ID: CAL000113451
TSD County: Not reported
Waste Category: Unspecified organic liquid mixture
Disposal Method: Transfer Station
Tons: .2293
Facility County: Los Angeles

---

60 **DENT WIZARD INTERNATIONAL** **CA HAZNET** **S113159297**
5721 W 96TH ST **N/A**
LOS ANGELES, CA 90045

HAZNET:
envid: S113159297
Year: 2012
GEPAID: CAL000355168
Contact: RAFAEL RUBIO/DIST MGR
Telephone: 3104972816
Mailing Name: Not reported
Mailing Address: 4710 EARTH CITY EXPY
Mailing City,St,Zip: BRIDGETON, MO 630443831
Gen County: Los Angeles
TSD EPA ID: CAT000613893
TSD County: Los Angeles
Waste Category: Not reported
Disposal Method: Storage, Bulking, And/Or Transfer Off Site--No Treatment/Reovery (H010-H129) Or (H131-H135)
Tons: 0.06255
Facility County: Los Angeles

envid: S113159297
Year: 2011
GEPAID: CAL000355168
Contact: KEVIN MCCAUGHEY
Telephone: 3109879969
Mailing Name: Not reported
Mailing Address: 4710 EARTH CITY EXPY
Mailing City,St,Zip: BRIDGETON, MO 630443831
Gen County: Not reported
TSD EPA ID: CAT000613893
TSD County: Not reported
Waste Category: Hydrocarbon solvents (benzene, hexane, Stoddard, Etc.)
Disposal Method: Storage, Bulking, And/Or Transfer Off Site--No Treatment/Reovery (H010-H129) Or (H131-H135)
Tons: 0.075
Facility County: Los Angeles

60 **AVIS RENT A CAR SYSTEM, LLC** **CA HAZNET** **S113039199**
5721 W 96TH ST **N/A**
LOS ANGELES, CA 90045

HAZNET:

envid:	S113039199
Year:	2013
GEPAID:	CAL000043841
Contact:	ROSE PELINO, PE
Telephone:	9734963447
Mailing Name:	Not reported
Mailing Address:	6 SYLVAN WAY
Mailing City,St,Zip:	PARSIPPANY, NJ 07054
Gen County:	Los Angeles
TSD EPA ID:	CAD028409019
TSD County:	Los Angeles
Waste Category:	Not reported
Disposal Method:	Storage, Bulking, And/Or Transfer Off Site--No Treatment/Reovery (H010-H129) Or (H131-H135)
Tons:	0.68805
Facility County:	Not reported

envid:	S113039199
Year:	2013
GEPAID:	CAL000043841
Contact:	ROSE PELINO, PE
Telephone:	9734963447
Mailing Name:	Not reported
Mailing Address:	6 SYLVAN WAY
Mailing City,St,Zip:	PARSIPPANY, NJ 07054
Gen County:	Los Angeles
TSD EPA ID:	CAD028409019
TSD County:	Los Angeles
Waste Category:	Not reported
Disposal Method:	Storage, Bulking, And/Or Transfer Off Site--No Treatment/Reovery (H010-H129) Or (H131-H135)
Tons:	0.2502
Facility County:	Not reported

envid:	S113039199
Year:	2013
GEPAID:	CAL000043841
Contact:	ROSE PELINO, PE
Telephone:	9734963447
Mailing Name:	Not reported
Mailing Address:	6 SYLVAN WAY
Mailing City,St,Zip:	PARSIPPANY, NJ 07054
Gen County:	Los Angeles
TSD EPA ID:	CAD028409019
TSD County:	Los Angeles
Waste Category:	Not reported
Disposal Method:	Storage, Bulking, And/Or Transfer Off Site--No Treatment/Reovery (H010-H129) Or (H131-H135)
Tons:	0.4875
Facility County:	Not reported

envid:	S113039199
Year:	2013
GEPAID:	CAL000043841

AVIS RENT A CAR SYSTEM, LLC (Continued) **S113039199**

Contact:	ROSE PELINO, PE
Telephone:	9734963447
Mailing Name:	Not reported
Mailing Address:	6 SYLVAN WAY
Mailing City,St,Zip:	PARSIPPANY, NJ 07054
Gen County:	Los Angeles
TSD EPA ID:	CAD028409019
TSD County:	Los Angeles
Waste Category:	Not reported
Disposal Method:	Storage, Bulking, And/Or Transfer Off Site--No Treatment/Reovery (H010-H129) Or (H131-H135)
Tons:	0.363
Facility County:	Not reported

envid:	S113039199
Year:	2013
GEPAID:	CAL000043841
Contact:	ROSE PELINO, PE
Telephone:	9734963447
Mailing Name:	Not reported
Mailing Address:	6 SYLVAN WAY
Mailing City,St,Zip:	PARSIPPANY, NJ 07054
Gen County:	Los Angeles
TSD EPA ID:	CAT080013352
TSD County:	Los Angeles
Waste Category:	Not reported
Disposal Method:	Other Recovery Of Reclamation For Reuse Including Acid Regeneration, Organics Recovery Ect
Tons:	0.147
Facility County:	Not reported

Click this hyperlink while viewing on your computer to access
210 additional CA_HAZNET: record(s) in the EDR Site Report.

60 **AVIS RENT A CAR** **CA HAZNET** **S113063802**
5721 W 96TH ST **N/A**
LOS ANGELES, CA 90045

HAZNET:

envid:	S113063802
Year:	1997
GEPAID:	CAL000112206
Contact:	GRAND RENT A CAR CORP
Telephone:	3107267398
Mailing Name:	Not reported
Mailing Address:	5740 ARBOR VITAE ST
Mailing City,St,Zip:	LOS ANGELES, CA 900454702
Gen County:	Not reported
TSD EPA ID:	CAT080013352
TSD County:	Not reported
Waste Category:	Unspecified aqueous solution
Disposal Method:	Recycler
Tons:	1.4595
Facility County:	Los Angeles

60 | CA CHMIRS | S107450436 | N/A

5735 WEST 96TH ST
LOS ANGELES, CA 90045

CHMIRS:

OES Incident Number:	04-1976
OES notification:	04/13/2004
OES Date:	Not reported
OES Time:	Not reported
Incident Date:	Not reported
Date Completed:	**Not reported**
Property Use:	Not reported
Agency Id Number:	Not reported
Agency Incident Number:	Not reported
Time Notified:	Not reported
Time Completed:	Not reported
Surrounding Area:	Not reported
Estimated Temperature:	Not reported
Property Management:	Not reported
More Than Two Substances Involved?:	Not reported
Resp Agncy Personel # Of Decontaminated:	Not reported
Responding Agency Personel # Of Injuries:	Not reported
Responding Agency Personel # Of Fatalities:	Not reported
Others Number Of Decontaminated:	Not reported
Others Number Of Injuries:	Not reported
Others Number Of Fatalities:	Not reported
Vehicle Make/year:	Not reported
Vehicle License Number:	Not reported
Vehicle State:	Not reported
Vehicle Id Number:	Not reported
CA DOT PUC/ICC Number:	Not reported
Company Name:	Not reported
Reporting Officer Name/ID:	Not reported
Report Date:	Not reported
Facility Telephone:	Not reported
Waterway Involved:	Not reported
Waterway:	Storm Drain/Pacific Ocean
Spill Site:	Not reported
Cleanup By:	Reporting Party
Containment:	Not reported
What Happened:	Not reported
Type:	Not reported
Measure:	Not reported
Other:	Not reported
Date/Time:	Not reported
Year:	2004
Agency:	Neutrogena Corp
Incident Date:	4/13/200412:00:00 AM
Admin Agency:	Los Angeles City Fire Department
Amount:	Not reported
Contained:	Yes
Site Type:	Industrial Plant
E Date:	Not reported
Substance:	Vikining 3 % Firefighting Foam
Gallons:	5
Unknown:	0
Substance #2:	Not reported
Substance #3:	Not reported
Evacuations:	0

(Continued) | S107450436

Number of Injuries:	0
Number of Fatalities:	0
#1 Pipeline:	Not reported
#2 Pipeline:	Not reported
#3 Pipeline:	Not reported
#1 Vessel >= 300 Tons:	Not reported
#2 Vessel >= 300 Tons:	Not reported
#3 Vessel >= 300 Tons:	Not reported
Evacs:	Not reported
Injuries:	Not reported
Fatals:	Not reported
Comments:	Not reported
Description:	Substance was released due to a drain valve being opened on the outside of the system to relieve the pressure.

60 | **NEUTROGENA CORP** | CA HAZNET | S112999122 | N/A
5755 W 96TH ST
LOS ANGELES, CA 90045

HAZNET:

envid:	S112999122
Year:	1999
GEPAID:	CAD008254617
Contact:	NEUROGENA CORPORATION
Telephone:	3106421150
Mailing Name:	Not reported
Mailing Address:	5760 W 96TH ST
Mailing City,St,Zip:	LOS ANGELES, CA 900455544
Gen County:	Not reported
TSD EPA ID:	CAD050806850
TSD County:	Not reported
Waste Category:	Other organic solids
Disposal Method:	Transfer Station
Tons:	2.3000
Facility County:	Los Angeles

envid:	S112999122
Year:	1999
GEPAID:	CAD008254617
Contact:	NEUROGENA CORPORATION
Telephone:	3106421150
Mailing Name:	Not reported
Mailing Address:	5760 W 96TH ST
Mailing City,St,Zip:	LOS ANGELES, CA 900455544
Gen County:	Not reported
TSD EPA ID:	CAD050806850
TSD County:	Not reported
Waste Category:	Laboratory waste chemicals
Disposal Method:	Transfer Station
Tons:	.0500
Facility County:	Los Angeles

envid:	S112999122
Year:	1999
GEPAID:	CAD008254617
Contact:	NEUROGENA CORPORATION
Telephone:	3106421150

NEUTROGENA CORP (Continued) **S112999122**

Mailing Name: Not reported
Mailing Address: 5760 W 96TH ST
Mailing City,St,Zip: LOS ANGELES, CA 900455544
Gen County: Not reported
TSD EPA ID: CAD050806850
TSD County: Not reported
Waste Category: Unspecified alkaline solution
Disposal Method: Treatment, Tank
Tons: .1459
Facility County: Los Angeles

envid: S112999122
Year: 1999
GEPAID: CAD008254617
Contact: NEUROGENA CORPORATION
Telephone: 3106421150
Mailing Name: Not reported
Mailing Address: 5760 W 96TH ST
Mailing City,St,Zip: LOS ANGELES, CA 900455544
Gen County: Not reported
TSD EPA ID: CAD050806850
TSD County: Not reported
Waste Category: Oxygenated solvents (acetone, butanol, ethyl acetate, etc.)
Disposal Method: Transfer Station
Tons: 1.3761
Facility County: Los Angeles

envid: S112999122
Year: 1999
GEPAID: CAD008254617
Contact: NEUROGENA CORPORATION
Telephone: 3106421150
Mailing Name: Not reported
Mailing Address: 5760 W 96TH ST
Mailing City,St,Zip: LOS ANGELES, CA 900455544
Gen County: Not reported
TSD EPA ID: CAD050806850
TSD County: Not reported
Waste Category: Unspecified organic liquid mixture
Disposal Method: Transfer Station
Tons: .2635
Facility County: Los Angeles

Click this hyperlink while viewing on your computer to access
81 additional CA_HAZNET: record(s) in the EDR Site Report.

---

60 **NEUTROGENA CORP** **CA HAZNET** **S113174533**
5755 W 96TH ST **N/A**
LOS ANGELES, CA 90045

HAZNET:
envid: S113174533
Year: 2013
GEPAID: CAR000054031
Contact: RICK WILLIAMS/EHS MANAGER
Telephone: 3102587742
Mailing Name: Not reported
Mailing Address: 5760 W 96TH ST

NEUTROGENA CORP (Continued) **S113174533**

Mailing City,St,Zip: LOS ANGELES, CA 900450000
Gen County: Los Angeles
TSD EPA ID: CAD059494310
TSD County: Santa Clara
Waste Category: Not reported
Disposal Method: H070
Tons: 277.722
Facility County: Not reported

envid: S113174533
Year: 2013
GEPAID: CAR000054031
Contact: RICK WILLIAMS/EHS MANAGER
Telephone: 3102587742
Mailing Name: Not reported
Mailing Address: 5760 W 96TH ST
Mailing City,St,Zip: LOS ANGELES, CA 900450000
Gen County: Los Angeles
TSD EPA ID: AZR000002428
TSD County: 99
Waste Category: Not reported
Disposal Method: Landfill Or Surface Impoundment That Will Be Closed As Landfill(To Include On-Site Treatment And/Or Stabilization)
Tons: 3999.30522
Facility County: Not reported

envid: S113174533
Year: 2013
GEPAID: CAR000054031
Contact: RICK WILLIAMS/EHS MANAGER
Telephone: 3102587742
Mailing Name: Not reported
Mailing Address: 5760 W 96TH ST
Mailing City,St,Zip: LOS ANGELES, CA 900450000
Gen County: Los Angeles
TSD EPA ID: CAD059494310
TSD County: Santa Clara
Waste Category: Not reported
Disposal Method: Storage, Bulking, And/Or Transfer Off Site--No Treatment/Reovery (H010-H129) Or (H131-H135)
Tons: 0.798
Facility County: Not reported

envid: S113174533
Year: 2013
GEPAID: CAR000054031
Contact: RICK WILLIAMS/EHS MANAGER
Telephone: 3102587742
Mailing Name: Not reported
Mailing Address: 5760 W 96TH ST
Mailing City,St,Zip: LOS ANGELES, CA 900450000
Gen County: Los Angeles
TSD EPA ID: CAD980675276
TSD County: Kern
Waste Category: Not reported
Disposal Method: Landfill Or Surface Impoundment That Will Be Closed As Landfill(To Include On-Site Treatment And/Or Stabilization)

NEUTROGENA CORP (Continued) **S113174533**

Tons: 3.94
Facility County: Not reported

envid: S113174533
Year: 2013
GEPAID: CAR000054031
Contact: RICK WILLIAMS/EHS MANAGER
Telephone: 3102587742
Mailing Name: Not reported
Mailing Address: 5760 W 96TH ST
Mailing City,St,Zip: LOS ANGELES, CA 900450000
Gen County: Los Angeles
TSD EPA ID: TXD055141378
TSD County: 99
Waste Category: Not reported
Disposal Method: Incineration--Thermal Destruction Other Than Use As A Fuel
Tons: 73.809
Facility County: Not reported

Click this hyperlink while viewing on your computer to access
452 additional CA_HAZNET: record(s) in the EDR Site Report.

---

60 NEUTROGENA **RCRA-LQG 1001486933**
5760 WEST 96TH STREET **NY MANIFEST CAR000054031**
LOS ANGELES, CA 90045

RCRA-LQG:
Date form received by agency: 03/01/2014
Facility name: NEUTROGENA
Facility address: 5760 WEST 96TH STREET
LOS ANGELES, CA 90045
EPA ID: CAR000054031
Mailing address: WEST 96TH STREET
LOS ANGELES, CA 90045
Contact: RAFAEL BUSTOS
Contact address: WEST 96TH STREET
LOS ANGELES, CA 90045
Contact country: Not reported
Contact telephone: (310) 216-2440
Contact email: RBUSTOS@ITS.JNJ.COM
EPA Region: 09
Land type: Private
Classification: Large Quantity Generator
Description: Handler: generates 1,000 kg or more of hazardous waste during any calendar month; or generates more than 1 kg of acutely hazardous waste during any calendar month; or generates more than 100 kg of any residue or contaminated soil, waste or other debris resulting from the cleanup of a spill, into or on any land or water, of acutely hazardous waste during any calendar month; or generates 1 kg or less of acutely hazardous waste during any calendar month, and accumulates more than 1 kg of acutely hazardous waste at any time; or generates 100 kg or less of any residue or contaminated soil, waste or other debris resulting from the cleanup of a spill, into or on any land or water, of acutely hazardous waste during any calendar month, and accumulates more than 100 kg of that material at any time

Owner/Operator Summary:

NEUTROGENA (Continued) **1001486933**

Owner/operator name: JOHNSON AND JOHNSON
Owner/operator address: ONE JOHNSON AND JOHNSON PLAZA
NEW BRUNSWICK, NJ 08933
Owner/operator country: US
Owner/operator telephone: Not reported
Legal status: Private
Owner/Operator Type: Owner
Owner/Op start date: 10/01/1994
Owner/Op end date: Not reported

Owner/operator name: JOHNSON AND JOHNSON
Owner/operator address: Not reported
Not reported
Owner/operator country: US
Owner/operator telephone: Not reported
Legal status: Private
Owner/Operator Type: Operator
Owner/Op start date: 10/01/1994
Owner/Op end date: Not reported

Owner/operator name: JOHNSON AND JOHNSON
Owner/operator address: JOHNSON AND JOHNSON PLAZA
NEW BRUNSWICK, NJ 08933
Owner/operator country: US
Owner/operator telephone: (310) 216-2440
Legal status: Private
Owner/Operator Type: Owner
Owner/Op start date: 10/01/1994
Owner/Op end date: Not reported

Owner/operator name: JOHNSON AND JOHNSON
Owner/operator address: WEST 96TH STREET
LOS ANGELES, CA 90045
Owner/operator country: Not reported
Owner/operator telephone: Not reported
Legal status: Private
Owner/Operator Type: Operator
Owner/Op start date: 10/01/1994
Owner/Op end date: Not reported

Handler Activities Summary:
U.S. importer of hazardous waste: No
Mixed waste (haz. and radioactive): No
Recycler of hazardous waste: No
Transporter of hazardous waste: No
Treater, storer or disposer of HW: No
Underground injection activity: No
On-site burner exemption: No
Furnace exemption: No
Used oil fuel burner: No
Used oil processor: No
User oil refiner: No
Used oil fuel marketer to burner: No
Used oil Specification marketer: No
Used oil transfer facility: No
Used oil transporter: No

NEUTROGENA (Continued) **1001486933**

. Waste code: 122
. Waste name: 122

. Waste code: 123
. Waste name: 123

. Waste code: 212
. Waste name: 212

. Waste code: 221
. Waste name: 221

. Waste code: 331
. Waste name: 331

. Waste code: 343
. Waste name: 343

. Waste code: 352
. Waste name: 352

. Waste code: 551
. Waste name: 551

. Waste code: 791
. Waste name: 791

. Waste code: 792
. Waste name: 792

. Waste code: D001
. Waste name: IGNITABLE WASTE

. Waste code: D002
. Waste name: CORROSIVE WASTE

. Waste code: D003
. Waste name: REACTIVE WASTE

. Waste code: D007
. Waste name: CHROMIUM

. Waste code: D026
. Waste name: CRESOL

. Waste code: F003
. Waste name: THE FOLLOWING SPENT NONHALOGENATED SOLVENTS: XYLENE, ACETONE, ETHYL ACETATE, ETHYL BENZENE, ETHYL ETHER, METHYL ISOBUTYL KETONE, N-BUTYL ALCOHOL, CYCLOHEXANONE, AND METHANOL; ALL SPENT SOLVENT MIXTURES/BLENDS CONTAINING, BEFORE USE, ONLY THE ABOVE SPENT NONHALOGENATED SOLVENTS; AND ALL SPENT SOLVENT MIXTURES/BLENDS CONTAINING, BEFORE USE, ONE OR MORE OF THE ABOVE NONHALOGENATED SOLVENTS, AND A TOTAL OF TEN PERCENT OR MORE (BY VOLUME) OF ONE OR MORE OF THOSE SOLVENTS LISTED IN F001, F002, F004, AND F005; AND STILL BOTTOMS FROM THE RECOVERY OF THESE SPENT SOLVENTS AND SPENT SOLVENT MIXTURES.

MAP FINDINGS

Map ID
Direction
Distance
Distance (ft.) Site | Database(s) | EDR ID Number | EPA ID Number

NEUTROGENA (Continued) **1001486933**

Historical Generators:
Date form received by agency: 04/05/2012
Site name: NEUTROGENA
Classification: Large Quantity Generator

. Waste code: 122
. Waste name: 122

. Waste code: 123
. Waste name: 123

. Waste code: 212
. Waste name: 212

. Waste code: 331
. Waste name: 331

. Waste code: 343
. Waste name: 343

. Waste code: 352
. Waste name: 352

. Waste code: 551
. Waste name: 551

. Waste code: 791
. Waste name: 791

. Waste code: 792
. Waste name: 792

. Waste code: D001
. Waste name: IGNITABLE WASTE

. Waste code: D002
. Waste name: CORROSIVE WASTE

. Waste code: D003
. Waste name: REACTIVE WASTE

. Waste code: D007
. Waste name: CHROMIUM

. Waste code: F003
. Waste name: THE FOLLOWING SPENT NONHALOGENATED SOLVENTS: XYLENE, ACETONE, ETHYL ACETATE, ETHYL BENZENE, ETHYL ETHER, METHYL ISOBUTYL KETONE, N-BUTYL ALCOHOL, CYCLOHEXANONE, AND METHANOL; ALL SPENT SOLVENT MIXTURES/BLENDS CONTAINING, BEFORE USE, ONLY THE ABOVE SPENT NONHALOGENATED SOLVENTS; AND ALL SPENT SOLVENT MIXTURES/BLENDS CONTAINING, BEFORE USE, ONE OR MORE OF THE ABOVE NONHALOGENATED SOLVENTS, AND A TOTAL OF TEN PERCENT OR MORE (BY VOLUME) OF ONE OR MORE OF THOSE SOLVENTS LISTED IN F001, F002, F004, AND F005; AND STILL BOTTOMS FROM THE RECOVERY OF THESE SPENT SOLVENTS AND SPENT SOLVENT MIXTURES.

Date form received by agency: 03/04/2010

NEUTROGENA (Continued) **1001486933**

Site name: NEUTROGENA
Classification: Large Quantity Generator

. Waste code: 122
. Waste name: 122

. Waste code: 123
. Waste name: 123

. Waste code: 212
. Waste name: 212

. Waste code: 331
. Waste name: 331

. Waste code: 343
. Waste name: 343

. Waste code: 352
. Waste name: 352

. Waste code: 551
. Waste name: 551

. Waste code: 791
. Waste name: 791

. Waste code: D001
. Waste name: IGNITABLE WASTE

. Waste code: D002
. Waste name: CORROSIVE WASTE

. Waste code: D003
. Waste name: REACTIVE WASTE

. Waste code: D007
. Waste name: CHROMIUM

. Waste code: D011
. Waste name: SILVER

. Waste code: F003
. Waste name: THE FOLLOWING SPENT NONHALOGENATED SOLVENTS: XYLENE, ACETONE, ETHYL ACETATE, ETHYL BENZENE, ETHYL ETHER, METHYL ISOBUTYL KETONE, N-BUTYL ALCOHOL, CYCLOHEXANONE, AND METHANOL; ALL SPENT SOLVENT MIXTURES/BLENDS CONTAINING, BEFORE USE, ONLY THE ABOVE SPENT NONHALOGENATED SOLVENTS; AND ALL SPENT SOLVENT MIXTURES/BLENDS CONTAINING, BEFORE USE, ONE OR MORE OF THE ABOVE NONHALOGENATED SOLVENTS, AND A TOTAL OF TEN PERCENT OR MORE (BY VOLUME) OF ONE OR MORE OF THOSE SOLVENTS LISTED IN F001, F002, F004, AND F005; AND STILL BOTTOMS FROM THE RECOVERY OF THESE SPENT SOLVENTS AND SPENT SOLVENT MIXTURES.

Date form received by agency: 03/01/2008
Site name: NEUTROGENA CORPORATION
Classification: Large Quantity Generator

MAP FINDINGS

Map ID
Direction
Distance
Distance (ft.) Site | Database(s) | EDR ID Number | EPA ID Number

NEUTROGENA (Continued) **1001486933**

. Waste code: D001
. Waste name: IGNITABLE WASTE

. Waste code: D002
. Waste name: CORROSIVE WASTE

. Waste code: D003
. Waste name: REACTIVE WASTE

. Waste code: D007
. Waste name: CHROMIUM

. Waste code: D008
. Waste name: LEAD

. Waste code: D009
. Waste name: MERCURY

. Waste code: D038
. Waste name: PYRIDINE

. Waste code: F002
. Waste name: THE FOLLOWING SPENT HALOGENATED SOLVENTS: TETRACHLOROETHYLENE, METHYLENE CHLORIDE, TRICHLOROETHYLENE, 1,1,1-TRICHLOROETHANE, CHLOROBENZENE, 1,1,2-TRICHLORO-1,2,2-TRIFLUOROETHANE, ORTHO-DICHLOROBENZENE, TRICHLOROFLUOROMETHANE, AND 1,1,2, TRICHLOROETHANE; ALL SPENT SOLVENT MIXTURES/BLENDS CONTAINING, BEFORE USE, A TOTAL OF TEN PERCENT OR MORE (BY VOLUME) OF ONE OR MORE OF THE ABOVE HALOGENATED SOLVENTS OR THOSE SOLVENTS LISTED IN F001, F004, AND F005; AND STILL BOTTOMS FROM THE RECOVERY OF THESE SPENT SOLVENTS AND SPENT SOLVENT MIXTURES.

. Waste code: F003
. Waste name: THE FOLLOWING SPENT NONHALOGENATED SOLVENTS: XYLENE, ACETONE, ETHYL ACETATE, ETHYL BENZENE, ETHYL ETHER, METHYL ISOBUTYL KETONE, N-BUTYL ALCOHOL, CYCLOHEXANONE, AND METHANOL; ALL SPENT SOLVENT MIXTURES/BLENDS CONTAINING, BEFORE USE, ONLY THE ABOVE SPENT NONHALOGENATED SOLVENTS; AND ALL SPENT SOLVENT MIXTURES/BLENDS CONTAINING, BEFORE USE, ONE OR MORE OF THE ABOVE NONHALOGENATED SOLVENTS, AND A TOTAL OF TEN PERCENT OR MORE (BY VOLUME) OF ONE OR MORE OF THOSE SOLVENTS LISTED IN F001, F002, F004, AND F005; AND STILL BOTTOMS FROM THE RECOVERY OF THESE SPENT SOLVENTS AND SPENT SOLVENT MIXTURES.

Date form received by agency: 02/20/2006
Site name: NEUTROGENA CORPORATION
Classification: Large Quantity Generator

. Waste code: 123
. Waste name: 123

. Waste code: 212
. Waste name: 212

. Waste code: 311
. Waste name: 311

NEUTROGENA (Continued) **1001486933**

. Waste code: 331
. Waste name: 331

. Waste code: 343
. Waste name: 343

. Waste code: 551
. Waste name: 551

. Waste code: 791
. Waste name: 791

. Waste code: D001
. Waste name: IGNITABLE WASTE

. Waste code: D002
. Waste name: CORROSIVE WASTE

. Waste code: D003
. Waste name: REACTIVE WASTE

. Waste code: D007
. Waste name: CHROMIUM

. Waste code: D011
. Waste name: SILVER

. Waste code: F002
. Waste name: THE FOLLOWING SPENT HALOGENATED SOLVENTS: TETRACHLOROETHYLENE, METHYLENE CHLORIDE, TRICHLOROETHYLENE, 1,1,1-TRICHLOROETHANE, CHLOROBENZENE, 1,1,2-TRICHLORO-1,2,2-TRIFLUOROETHANE, ORTHO-DICHLOROBENZENE, TRICHLOROFLUOROMETHANE, AND 1,1,2, TRICHLOROETHANE; ALL SPENT SOLVENT MIXTURES/BLENDS CONTAINING, BEFORE USE, A TOTAL OF TEN PERCENT OR MORE (BY VOLUME) OF ONE OR MORE OF THE ABOVE HALOGENATED SOLVENTS OR THOSE SOLVENTS LISTED IN F001, F004, AND F005; AND STILL BOTTOMS FROM THE RECOVERY OF THESE SPENT SOLVENTS AND SPENT SOLVENT MIXTURES.

. Waste code: F003
. Waste name: THE FOLLOWING SPENT NONHALOGENATED SOLVENTS: XYLENE, ACETONE, ETHYL ACETATE, ETHYL BENZENE, ETHYL ETHER, METHYL ISOBUTYL KETONE, N-BUTYL ALCOHOL, CYCLOHEXANONE, AND METHANOL; ALL SPENT SOLVENT MIXTURES/BLENDS CONTAINING, BEFORE USE, ONLY THE ABOVE SPENT NONHALOGENATED SOLVENTS; AND ALL SPENT SOLVENT MIXTURES/BLENDS CONTAINING, BEFORE USE, ONE OR MORE OF THE ABOVE NONHALOGENATED SOLVENTS, AND A TOTAL OF TEN PERCENT OR MORE (BY VOLUME) OF ONE OR MORE OF THOSE SOLVENTS LISTED IN F001, F002, F004, AND F005; AND STILL BOTTOMS FROM THE RECOVERY OF THESE SPENT SOLVENTS AND SPENT SOLVENT MIXTURES.

. Waste code: F005
. Waste name: THE FOLLOWING SPENT NONHALOGENATED SOLVENTS: TOLUENE, METHYL ETHYL KETONE, CARBON DISULFIDE, ISOBUTANOL, PYRIDINE, BENZENE, 2-ETHOXYETHANOL, AND 2-NITROPROPANE; ALL SPENT SOLVENT MIXTURES/BLENDS CONTAINING, BEFORE USE, A TOTAL OF TEN PERCENT OR MORE (BY VOLUME) OF ONE OR MORE OF THE ABOVE NONHALOGENATED SOLVENTS OR THOSE SOLVENTS LISTED IN F001, F002, OR F004; AND STILL BOTTOMS FROM THE RECOVERY OF

MAP FINDINGS

Map ID
Direction
Distance
Distance (ft.) Site | Database(s) | EDR ID Number | EPA ID Number

NEUTROGENA (Continued) **1001486933**

THESE SPENT SOLVENTS AND SPENT SOLVENT MIXTURES.

. Waste code: P030
. Waste name: CYANIDES (SOLUBLE CYANIDE SALTS), NOT OTHERWISE SPECIFIED

. Waste code: U080
. Waste name: METHANE, DICHLORO- (OR) METHYLENE CHLORIDE

Date form received by agency: 02/26/2004
Site name: NEUTROGENA
Classification: Large Quantity Generator

. Waste code: D001
. Waste name: IGNITABLE WASTE

. Waste code: D002
. Waste name: CORROSIVE WASTE

. Waste code: D003
. Waste name: REACTIVE WASTE

. Waste code: D007
. Waste name: CHROMIUM

. Waste code: D011
. Waste name: SILVER

. Waste code: F002
. Waste name: THE FOLLOWING SPENT HALOGENATED SOLVENTS: TETRACHLOROETHYLENE, METHYLENE CHLORIDE, TRICHLOROETHYLENE, 1,1,1-TRICHLOROETHANE, CHLOROBENZENE, 1,1,2-TRICHLORO-1,2,2-TRIFLUOROETHANE, ORTHO-DICHLOROBENZENE, TRICHLOROFLUOROMETHANE, AND 1,1,2, TRICHLOROETHANE; ALL SPENT SOLVENT MIXTURES/BLENDS CONTAINING, BEFORE USE, A TOTAL OF TEN PERCENT OR MORE (BY VOLUME) OF ONE OR MORE OF THE ABOVE HALOGENATED SOLVENTS OR THOSE SOLVENTS LISTED IN F001, F004, AND F005; AND STILL BOTTOMS FROM THE RECOVERY OF THESE SPENT SOLVENTS AND SPENT SOLVENT MIXTURES.

. Waste code: F003
. Waste name: THE FOLLOWING SPENT NONHALOGENATED SOLVENTS: XYLENE, ACETONE, ETHYL ACETATE, ETHYL BENZENE, ETHYL ETHER, METHYL ISOBUTYL KETONE, N-BUTYL ALCOHOL, CYCLOHEXANONE, AND METHANOL; ALL SPENT SOLVENT MIXTURES/BLENDS CONTAINING, BEFORE USE, ONLY THE ABOVE SPENT NONHALOGENATED SOLVENTS; AND ALL SPENT SOLVENT MIXTURES/BLENDS CONTAINING, BEFORE USE, ONE OR MORE OF THE ABOVE NONHALOGENATED SOLVENTS, AND A TOTAL OF TEN PERCENT OR MORE (BY VOLUME) OF ONE OR MORE OF THOSE SOLVENTS LISTED IN F001, F002, F004, AND F005; AND STILL BOTTOMS FROM THE RECOVERY OF THESE SPENT SOLVENTS AND SPENT SOLVENT MIXTURES.

. Waste code: F005
. Waste name: THE FOLLOWING SPENT NONHALOGENATED SOLVENTS: TOLUENE, METHYL ETHYL KETONE, CARBON DISULFIDE, ISOBUTANOL, PYRIDINE, BENZENE, 2-ETHOXYETHANOL, AND 2-NITROPROPANE; ALL SPENT SOLVENT MIXTURES/BLENDS CONTAINING, BEFORE USE, A TOTAL OF TEN PERCENT OR MORE (BY VOLUME) OF ONE OR MORE OF THE ABOVE NONHALOGENATED SOLVENTS OR THOSE SOLVENTS LISTED IN F001, F002, OR F004; AND STILL BOTTOMS FROM THE RECOVERY OF

NEUTROGENA (Continued) **1001486933**

THESE SPENT SOLVENTS AND SPENT SOLVENT MIXTURES.

. Waste code: P030
. Waste name: CYANIDES (SOLUBLE CYANIDE SALTS), NOT OTHERWISE SPECIFIED

. Waste code: U080
. Waste name: METHANE, DICHLORO- (OR) METHYLENE CHLORIDE

Date form received by agency: 02/27/2002
Site name: NEUTROGENA
Classification: Large Quantity Generator

. Waste code: 123
. Waste name: 123

. Waste code: 212
. Waste name: 212

. Waste code: 331
. Waste name: 331

. Waste code: 343
. Waste name: 343

. Waste code: 791
. Waste name: 791

. Waste code: D001
. Waste name: IGNITABLE WASTE

. Waste code: D002
. Waste name: CORROSIVE WASTE

. Waste code: D007
. Waste name: CHROMIUM

. Waste code: D011
. Waste name: SILVER

. Waste code: F003
. Waste name: THE FOLLOWING SPENT NONHALOGENATED SOLVENTS: XYLENE, ACETONE, ETHYL ACETATE, ETHYL BENZENE, ETHYL ETHER, METHYL ISOBUTYL KETONE, N-BUTYL ALCOHOL, CYCLOHEXANONE, AND METHANOL; ALL SPENT SOLVENT MIXTURES/BLENDS CONTAINING, BEFORE USE, ONLY THE ABOVE SPENT NONHALOGENATED SOLVENTS; AND ALL SPENT SOLVENT MIXTURES/BLENDS CONTAINING, BEFORE USE, ONE OR MORE OF THE ABOVE NONHALOGENATED SOLVENTS, AND A TOTAL OF TEN PERCENT OR MORE (BY VOLUME) OF ONE OR MORE OF THOSE SOLVENTS LISTED IN F001, F002, F004, AND F005; AND STILL BOTTOMS FROM THE RECOVERY OF THESE SPENT SOLVENTS AND SPENT SOLVENT MIXTURES.

. Waste code: F005
. Waste name: THE FOLLOWING SPENT NONHALOGENATED SOLVENTS: TOLUENE, METHYL ETHYL KETONE, CARBON DISULFIDE, ISOBUTANOL, PYRIDINE, BENZENE, 2-ETHOXYETHANOL, AND 2-NITROPROPANE; ALL SPENT SOLVENT MIXTURES/BLENDS CONTAINING, BEFORE USE, A TOTAL OF TEN PERCENT OR MORE (BY VOLUME) OF ONE OR MORE OF THE ABOVE NONHALOGENATED SOLVENTS OR THOSE SOLVENTS

NEUTROGENA (Continued) **1001486933**

LISTED IN F001, F002, OR F004; AND STILL BOTTOMS FROM THE RECOVERY OF THESE SPENT SOLVENTS AND SPENT SOLVENT MIXTURES.

Date form received by agency: 10/12/2000
Site name: NEUTROGENA CORPORATION
Classification: Large Quantity Generator

Date form received by agency: 07/07/1999
Site name: NEUTROGENA CORP
Classification: Large Quantity Generator

. Waste code: D001
. Waste name: IGNITABLE WASTE

. Waste code: D002
. Waste name: CORROSIVE WASTE

. Waste code: D003
. Waste name: REACTIVE WASTE

. Waste code: D008
. Waste name: LEAD

. Waste code: F003
. Waste name: THE FOLLOWING SPENT NONHALOGENATED SOLVENTS: XYLENE, ACETONE, ETHYL ACETATE, ETHYL BENZENE, ETHYL ETHER, METHYL ISOBUTYL KETONE, N-BUTYL ALCOHOL, CYCLOHEXANONE, AND METHANOL; ALL SPENT SOLVENT MIXTURES/BLENDS CONTAINING, BEFORE USE, ONLY THE ABOVE SPENT NONHALOGENATED SOLVENTS; AND ALL SPENT SOLVENT MIXTURES/BLENDS CONTAINING, BEFORE USE, ONE OR MORE OF THE ABOVE NONHALOGENATED SOLVENTS, AND A TOTAL OF TEN PERCENT OR MORE (BY VOLUME) OF ONE OR MORE OF THOSE SOLVENTS LISTED IN F001, F002, F004, AND F005; AND STILL BOTTOMS FROM THE RECOVERY OF THESE SPENT SOLVENTS AND SPENT SOLVENT MIXTURES.

. Waste code: F005
. Waste name: THE FOLLOWING SPENT NONHALOGENATED SOLVENTS: TOLUENE, METHYL ETHYL KETONE, CARBON DISULFIDE, ISOBUTANOL, PYRIDINE, BENZENE, 2-ETHOXYETHANOL, AND 2-NITROPROPANE; ALL SPENT SOLVENT MIXTURES/BLENDS CONTAINING, BEFORE USE, A TOTAL OF TEN PERCENT OR MORE (BY VOLUME) OF ONE OR MORE OF THE ABOVE NONHALOGENATED SOLVENTS OR THOSE SOLVENTS LISTED IN F001, F002, OR F004; AND STILL BOTTOMS FROM THE RECOVERY OF THESE SPENT SOLVENTS AND SPENT SOLVENT MIXTURES.

Biennial Reports:

Last Biennial Reporting Year: 2013

Annual Waste Handled:
Waste code: D001
Waste name: IGNITABLE HAZARDOUS WASTES ARE THOSE WASTES WHICH HAVE A FLASHPOINT OF LESS THAN 140 DEGREES FAHRENHEIT AS DETERMINED BY A PENSKY-MARTENS CLOSED CUP FLASH POINT TESTER. ANOTHER METHOD OF DETERMINING THE FLASH POINT OF A WASTE IS TO REVIEW THE MATERIAL SAFETY DATA SHEET, WHICH CAN BE OBTAINED FROM THE MANUFACTURER OR DISTRIBUTOR OF THE MATERIAL. LACQUER THINNER IS AN EXAMPLE OF A COMMONLY USED SOLVENT WHICH WOULD BE CONSIDERED AS IGNITABLE HAZARDOUS WASTE.
Amount (Lbs): 42710

NEUTROGENA (Continued) **1001486933**

Waste code: D002
Waste name: A WASTE WHICH HAS A PH OF LESS THAN 2 OR GREATER THAN 12.5 IS CONSIDERED TO BE A CORROSIVE HAZARDOUS WASTE. SODIUM HYDROXIDE, A CAUSTIC SOLUTION WITH A HIGH PH, IS OFTEN USED BY INDUSTRIES TO CLEAN OR DEGREASE PARTS. HYDROCHLORIC ACID, A SOLUTION WITH A LOW PH, IS USED BY MANY INDUSTRIES TO CLEAN METAL PARTS PRIOR TO PAINTING. WHEN THESE CAUSTIC OR ACID SOLUTIONS BECOME CONTAMINATED AND MUST BE DISPOSED, THE WASTE WOULD BE A CORROSIVE HAZARDOUS WASTE.
Amount (Lbs): 411415

Waste code: D003
Waste name: A MATERIAL IS CONSIDERED TO BE A REACTIVE HAZARDOUS WASTE IF IT IS NORMALLY UNSTABLE, REACTS VIOLENTLY WITH WATER, GENERATES TOXIC GASES WHEN EXPOSED TO WATER OR CORROSIVE MATERIALS, OR IF IT IS CAPABLE OF DETONATION OR EXPLOSION WHEN EXPOSED TO HEAT OR A FLAME. ONE EXAMPLE OF SUCH WASTE WOULD BY WASTE GUNPOWDER.
Amount (Lbs): 1615

Waste code: D007
Waste name: CHROMIUM
Amount (Lbs): 2788

Waste code: F003
Waste name: THE FOLLOWING SPENT NON-HALOGENATED SOLVENTS: XYLENE, ACETONE, ETHYL ACETATE, ETHYL BENZENE, ETHYL ETHER, METHYL ISOBUTYL KETONE, N-BUTYL ALCOHOL, CYCLOHEXANONE, AND METHANOL; ALL SPENT SOLVENT MIXTURES/BLENDS CONTAINING, BEFORE USE, ONLY THE ABOVE SPENT NON-HALOGENATED SOLVENTS; AND ALL SPENT SOLVENT MIXTURES/BLENDS CONTAINING, BEFORE USE, ONE OR MORE OF THE ABOVE NON-HALOGENATED SOLVENTS, AND, A TOTAL OF TEN PERCENT OR MORE (BY VOLUME) OF ONE OR MORE OF THOSE SOLVENTS LISTED IN F001, F002, F004, AND F005, AND STILL BOTTOMS FROM THE RECOVERY OF THESE SPENT SOLVENTS AND SPENT SOLVENT MIXTURES.
Amount (Lbs): 20099

Facility Has Received Notices of Violations:
Regulation violated: Not reported
Area of violation: State Statute or Regulation
Date violation determined: 03/17/2010
Date achieved compliance: 12/30/2010
Violation lead agency: State
Enforcement action: REFERRAL TO ATTORNEY GENERAL
Enforcement action date: 01/13/2011
Enf. disposition status: Not reported
Enf. disp. status date: Not reported
Enforcement lead agency: State
Proposed penalty amount: Not reported
Final penalty amount: Not reported
Paid penalty amount: Not reported

Regulation violated: Not reported
Area of violation: State Statute or Regulation
Date violation determined: 03/17/2010
Date achieved compliance: 05/17/2010
Violation lead agency: State
Enforcement action: WRITTEN INFORMAL

NEUTROGENA (Continued) **1001486933**

Enforcement action date: 03/17/2010
Enf. disposition status: Not reported
Enf. disp. status date: Not reported
Enforcement lead agency: State
Proposed penalty amount: Not reported
Final penalty amount: Not reported
Paid penalty amount: Not reported

Regulation violated: Not reported
Area of violation: State Statute or Regulation
Date violation determined: 03/17/2010
Date achieved compliance: 05/17/2010
Violation lead agency: State
Enforcement action: FINAL CIVIL JUDICIAL ACTION FOR COMPLIANCE AND/OR MONETARY PENALTY
Enforcement action date: 12/12/2014
Enf. disposition status: Not reported
Enf. disp. status date: Not reported
Enforcement lead agency: State
Proposed penalty amount: Not reported
Final penalty amount: 421423
Paid penalty amount: Not reported

Regulation violated: Not reported
Area of violation: State Statute or Regulation
Date violation determined: 03/17/2010
Date achieved compliance: 12/30/2010
Violation lead agency: State
Enforcement action: INJUNCTIVE RELIEF
Enforcement action date: 12/12/2014
Enf. disposition status: Not reported
Enf. disp. status date: Not reported
Enforcement lead agency: State
Proposed penalty amount: Not reported
Final penalty amount: Not reported
Paid penalty amount: Not reported

Regulation violated: Not reported
Area of violation: State Statute or Regulation
Date violation determined: 03/17/2010
Date achieved compliance: 12/30/2010
Violation lead agency: State
Enforcement action: FINAL CIVIL JUDICIAL ACTION FOR COMPLIANCE AND/OR MONETARY PENALTY
Enforcement action date: 12/12/2014
Enf. disposition status: Not reported
Enf. disp. status date: Not reported
Enforcement lead agency: State
Proposed penalty amount: Not reported
Final penalty amount: 421423
Paid penalty amount: Not reported

Regulation violated: Not reported
Area of violation: State Statute or Regulation
Date violation determined: 03/17/2010
Date achieved compliance: 05/17/2010
Violation lead agency: State
Enforcement action: REFERRAL TO ATTORNEY GENERAL
Enforcement action date: 01/13/2011

NEUTROGENA (Continued) **1001486933**

Enf. disposition status: Not reported
Enf. disp. status date: Not reported
Enforcement lead agency: State
Proposed penalty amount: Not reported
Final penalty amount: Not reported
Paid penalty amount: Not reported

Regulation violated: Not reported
Area of violation: State Statute or Regulation
Date violation determined: 03/17/2010
Date achieved compliance: 05/17/2010
Violation lead agency: State
Enforcement action: INJUNCTIVE RELIEF
Enforcement action date: 12/12/2014
Enf. disposition status: Not reported
Enf. disp. status date: Not reported
Enforcement lead agency: State
Proposed penalty amount: Not reported
Final penalty amount: Not reported
Paid penalty amount: Not reported

Regulation violated: Not reported
Area of violation: State Statute or Regulation
Date violation determined: 03/17/2010
Date achieved compliance: 04/28/2010
Violation lead agency: State
Enforcement action: WRITTEN INFORMAL
Enforcement action date: 03/17/2010
Enf. disposition status: Not reported
Enf. disp. status date: Not reported
Enforcement lead agency: State
Proposed penalty amount: Not reported
Final penalty amount: Not reported
Paid penalty amount: Not reported

Regulation violated: Not reported
Area of violation: State Statute or Regulation
Date violation determined: 03/17/2010
Date achieved compliance: 05/17/2010
Violation lead agency: State
Enforcement action: INITIAL CIVIL JUDICIAL ACTION FOR COMPLIANCE AND/OR MONETARY PENALTY
Enforcement action date: 11/24/2014
Enf. disposition status: Not reported
Enf. disp. status date: Not reported
Enforcement lead agency: State
Proposed penalty amount: Not reported
Final penalty amount: Not reported
Paid penalty amount: Not reported

Regulation violated: Not reported
Area of violation: State Statute or Regulation
Date violation determined: 03/17/2010
Date achieved compliance: 12/30/2010
Violation lead agency: State
Enforcement action: WRITTEN INFORMAL
Enforcement action date: 03/17/2010
Enf. disposition status: Not reported

NEUTROGENA (Continued) **1001486933**

Enf. disp. status date: Not reported
Enforcement lead agency: State
Proposed penalty amount: Not reported
Final penalty amount: Not reported
Paid penalty amount: Not reported

Regulation violated: Not reported
Area of violation: State Statute or Regulation
Date violation determined: 03/17/2010
Date achieved compliance: 12/30/2010
Violation lead agency: State
Enforcement action: INITIAL CIVIL JUDICIAL ACTION FOR COMPLIANCE AND/OR MONETARY PENALTY
Enforcement action date: 11/24/2014
Enf. disposition status: Not reported
Enf. disp. status date: Not reported
Enforcement lead agency: State
Proposed penalty amount: Not reported
Final penalty amount: Not reported
Paid penalty amount: Not reported

Evaluation Action Summary:
Evaluation date: 12/30/2010
Evaluation: NOT A SIGNIFICANT NON-COMPLIER
Area of violation: Not reported
Date achieved compliance: Not reported
Evaluation lead agency: State

Evaluation date: 05/17/2010
Evaluation: NOT A SIGNIFICANT NON-COMPLIER
Area of violation: Not reported
Date achieved compliance: Not reported
Evaluation lead agency: State

Evaluation date: 04/28/2010
Evaluation: NOT A SIGNIFICANT NON-COMPLIER
Area of violation: Not reported
Date achieved compliance: Not reported
Evaluation lead agency: State

Evaluation date: 03/17/2010
Evaluation: COMPLIANCE EVALUATION INSPECTION ON-SITE
Area of violation: State Statute or Regulation
Date achieved compliance: 12/30/2010
Evaluation lead agency: State

Evaluation date: 03/17/2010
Evaluation: SIGNIFICANT NON-COMPLIER
Area of violation: Not reported
Date achieved compliance: Not reported
Evaluation lead agency: State

Evaluation date: 03/17/2010
Evaluation: COMPLIANCE EVALUATION INSPECTION ON-SITE
Area of violation: State Statute or Regulation
Date achieved compliance: 05/17/2010
Evaluation lead agency: State

NEUTROGENA (Continued) **1001486933**

Evaluation date: 03/17/2010
Evaluation: COMPLIANCE EVALUATION INSPECTION ON-SITE
Area of violation: State Statute or Regulation
Date achieved compliance: 04/28/2010
Evaluation lead agency: State

Evaluation date: 03/16/2010
Evaluation: COMPLIANCE EVALUATION INSPECTION ON-SITE
Area of violation: Not reported
Date achieved compliance: Not reported
Evaluation lead agency: State

Evaluation date: 10/22/2009
Evaluation: COMPLIANCE EVALUATION INSPECTION ON-SITE
Area of violation: Not reported
Date achieved compliance: Not reported
Evaluation lead agency: EPA

Evaluation date: 10/05/2006
Evaluation: COMPLIANCE EVALUATION INSPECTION ON-SITE
Area of violation: Not reported
Date achieved compliance: Not reported
Evaluation lead agency: State

NY MANIFEST:
EPA ID: CAR000054031
Country: USA
Location Address 1: 5670 WEST 96TH STREET
Location Address 2: Not reported
Location City: LOS ANGELES
Location State: CA
Location Zip Code: 90045
Location Zip Code 4: Not reported

Mailing Info:
Name: NEUTROGENA CORPORATION
Contact: F WADE
Address: 5670 WEST 96TH STREET
City/State/Zip: LOS ANGELES, CA 90045
Country: USA
Phone: 310-863-5481

Manifest:

Document ID: NYG2435643
Manifest Status: Not reported
Trans1 State ID: Not reported
Trans2 State ID: Not reported
Generator Ship Date: 04/16/2002
Trans1 Recv Date: 04/16/2002
Trans2 Recv Date: 04/22/2002
TSD Site Recv Date: 05/03/2002
Part A Recv Date: Not reported
Part B Recv Date: Not reported
Generator EPA ID: CAR000054031
Trans1 EPA ID: CAD982492399
Trans2 EPA ID: CAD982492399
TSDF ID: NYD000632372

NEUTROGENA (Continued) **1001486933**

Waste Code: D001 - NON-LISTED IGNITABLE WASTES
Quantity: 00040
Units: P - Pounds
Number of Containers: 002
Container Type: CY - Cylinders
Handling Method: B Incineration, heat recovery, burning.
Specific Gravity: 01.00
Waste Code: D001 - NON-LISTED IGNITABLE WASTES
Quantity: 00005
Units: P - Pounds
Number of Containers: 001
Container Type: CY - Cylinders
Handling Method: T Chemical, physical, or biological treatment.
Specific Gravity: 01.00
Year: 2002

---

60 **CA CHMIRS** **S105641058**
5755 96TH STREET **N/A**
LOS ANGELES, CA 90045

CHMIRS:
OES Incident Number: 007659
OES notification: Not reported
OES Date: 4/3/1995
OES Time: 02:10:05 AM
Incident Date: Not reported
Date Completed: Not reported
Property Use: Not reported
Agency Id Number: Not reported
Agency Incident Number: Not reported
Time Notified: Not reported
Time Completed: Not reported
Surrounding Area: Not reported
Estimated Temperature: Not reported
Property Management: Not reported
More Than Two Substances Involved?: Not reported
Resp Agncy Personel # Of Decontaminated: Not reported
Responding Agency Personel # Of Injuries: Not reported
Responding Agency Personel # Of Fatalities: Not reported
Others Number Of Decontaminated: Not reported
Others Number Of Injuries: Not reported
Others Number Of Fatalities: Not reported
Vehicle Make/year: Not reported
Vehicle License Number: Not reported
Vehicle State: Not reported
Vehicle Id Number: Not reported
CA DOT PUC/ICC Number: Not reported
Company Name: Not reported
Reporting Officer Name/ID: Not reported
Report Date: Not reported
Facility Telephone: Not reported
Waterway Involved: YES
Waterway: storm drain - less than 1 gal.
Spill Site: Not reported
Cleanup By: neutrogena corp.
Containment: Not reported
What Happened: Not reported
Type: CHEMICAL

(Continued) **S105641058**

Measure:	Not reported
Other:	Not reported
Date/Time:	Not reported
Year:	1995
Agency:	STORM WATER MANAGEMENT DIV.
Incident Date:	2030 2, Apr 95
Admin Agency:	Not reported
Amount:	1000 GALS.
Contained:	YES
Site Type:	PL
E Date:	Not reported
Substance:	SOAP SLUDGE
Unknown:	Not reported
Substance #2:	Not reported
Substance #3:	Not reported
Evacuations:	NO
Number of Injuries:	NO
Number of Fatalities:	NO
#1 Pipeline:	Not reported
#2 Pipeline:	Not reported
#3 Pipeline:	Not reported
#1 Vessel >= 300 Tons:	Not reported
#2 Vessel >= 300 Tons:	Not reported
#3 Vessel >= 300 Tons:	Not reported
Evacs:	Not reported
Injuries:	Not reported
Fatals:	Not reported
Comments:	Not reported
Description:	water pipe leading the ionized water system broke pumping water into the storage tank containing soap sludge causing overflow into street. less than 1 gal. entered the storm drain.

---

60 **NEUTROGENA CORPORATION** **CA FID UST** **1000419912**
5760 W 96TH ST **CA HIST UST** **N/A**
LOS ANGELES, CA 90045 **CA SWEEPS UST**

CA FID UST:

Facility ID:	19027735
Regulated By:	UTNKA
Regulated ID:	Not reported
Cortese Code:	Not reported
SIC Code:	Not reported
Facility Phone:	2130000000
Mail To:	Not reported
Mailing Address:	5755 W 96TH ST
Mailing Address 2:	Not reported
Mailing City,St,Zip:	LOS ANGELES 900450000
Contact:	Not reported
Contact Phone:	Not reported
DUNs Number:	Not reported
NPDES Number:	Not reported
EPA ID:	Not reported
Comments:	Not reported
Status:	Active

HIST UST:

MAP FINDINGS

Map ID
Direction
Distance
Distance (ft.) Site | Database(s) | EDR ID Number | EPA ID Number

NEUTROGENA CORPORATION (Continued) **1000419912**

Region:	STATE
Facility ID:	00000066985
Facility Type:	Other
Other Type:	COSMETICS
Contact Name:	MARK ROSS
Telephone:	2136421150
Owner Name:	NEUTROGENA CORPORATION
Owner Address:	5755 WEST 96TH ST.
Owner City,St,Zip:	LOS ANGELES, CA 90045
Total Tanks:	0002
Tank Num:	001
Container Num:	2
Year Installed:	Not reported
Tank Capacity:	00010000
Tank Used for:	WASTE
Type of Fuel:	2
Container Construction Thickness:	X
Leak Detection:	None
Tank Num:	002
Container Num:	3
Year Installed:	Not reported
Tank Capacity:	00000000
Tank Used for:	PRODUCT
Type of Fuel:	REGULAR
Container Construction Thickness:	Not reported
Leak Detection:	None

SWEEPS UST:

Status:	Not reported
Comp Number:	7011
Number:	Not reported
Board Of Equalization:	Not reported
Referral Date:	Not reported
Action Date:	Not reported
Created Date:	Not reported
Owner Tank Id:	Not reported
SWRCB Tank Id:	Not reported
Tank Status:	Not reported
Capacity:	Not reported
Active Date:	Not reported
Tank Use:	Not reported
STG:	Not reported
Content:	Not reported
Number Of Tanks:	0

---

61 **L A WORLD AIRPORTS** **CA HAZNET** **S112929440**
5418 W96TH ST **N/A**
LOS ANGELES, CA 90045

HAZNET:

envid:	S112929440
Year:	2003
GEPAID:	CAC002564579
Contact:	KIT YEE
Telephone:	3106467444

L A WORLD AIRPORTS (Continued) **S112929440**

Mailing Name: Not reported
Mailing Address: ONE WORLD WAY
Mailing City,St,Zip: LOS ANGELES, CA 90009
Gen County: Not reported
TSD EPA ID: CAD050806850
TSD County: Not reported
Waste Category: Not reported
Disposal Method: Transfer Station
Tons: 0.6
Facility County: Los Angeles

envid: S112929440
Year: 2003
GEPAID: CAC002564579
Contact: KIT YEE
Telephone: 3106467444
Mailing Name: Not reported
Mailing Address: ONE WORLD WAY
Mailing City,St,Zip: LOS ANGELES, CA 90009
Gen County: Not reported
TSD EPA ID: CAD050806850
TSD County: Not reported
Waste Category: Polychlorinated biphenyls and material containing PCBs
Disposal Method: Transfer Station
Tons: 4.17
Facility County: Los Angeles

---

62 **LOS ANGELES RENAISSANCE HOTEL** **CA HAZNET** **S112906750**
9620 AIRPORT BLVD **N/A**
LOS ANGELES, CA 90045

HAZNET:
envid: S112906750
Year: 1999
GEPAID: CAC002244785
Contact: L A RENAISSANCE HOTEL INC
Telephone: 3103372800
Mailing Name: Not reported
Mailing Address: 9620 AIRPORT BLVD
Mailing City,St,Zip: LOS ANGELES, CA 900450000
Gen County: Not reported
TSD EPA ID: CAD028409019
TSD County: Not reported
Waste Category: Waste oil and mixed oil
Disposal Method: Treatment, Tank
Tons: .3753
Facility County: Los Angeles

MAP FINDINGS

Map ID
Direction
Distance
Distance (ft.) Site | Database(s) | EDR ID Number | EPA ID Number

62 **LOS ANGELES RENAISSANCE HOTEL** **CA HAZNET** **S112957823**
9620 AIRPORT BLVD **N/A**
LOS ANGELES, CA 90045

HAZNET:
envid: S112957823
Year: 2006
GEPAID: CAC002610762
Contact: SUE CRUMPLEY/ENG ADMIN ASSIST
Telephone: 3103372067
Mailing Name: Not reported
Mailing Address: 9620 AIRPORT BLVD
Mailing City,St,Zip: LOS ANGELES, CA 900450000
Gen County: Not reported
TSD EPA ID: CAT080013352
TSD County: Not reported
Waste Category: Tank bottom waste
Disposal Method: Discharge To Sewer/Potw Or Npdes(With Prior Storage--With Or Without Treatment)
Tons: 0.04
Facility County: Los Angeles

---

62 **LOS ANGELES RENAISSANCE HOTEL** **CA HAZNET** **S112950524**
9620 AIRPORT BLVD **N/A**
LOS ANGELES, CA 90045

HAZNET:
envid: S112950524
Year: 2006
GEPAID: CAC002598938
Contact: CHRIS MAHAN
Telephone: 3103372800
Mailing Name: Not reported
Mailing Address: 9620 AIRPORT BLVD
Mailing City,St,Zip: LOS ANGELES, CA 900450000
Gen County: Not reported
TSD EPA ID: CAT080013352
TSD County: Not reported
Waste Category: Aqueous solution with total organic residues less than 10 percent
Disposal Method: Recycler
Tons: 0
Facility County: Los Angeles

---

62 **LOS ANGELES RENAISSANCE HOTEL** **CA HAZNET** **S112943602**
9620 AIRPORT BLVD **N/A**
LOS ANGELES, CA 90045

HAZNET:
envid: S112943602
Year: 2005
GEPAID: CAC002587275
Contact: CHRIS MAHAN
Telephone: 3103372800
Mailing Name: Not reported
Mailing Address: 9620 AIRPORT BLVD
Mailing City,St,Zip: LOS ANGELES, CA 900450000
Gen County: Not reported
TSD EPA ID: CAD982444481

LOS ANGELES RENAISSANCE HOTEL (Continued) S112943602

TSD County: Not reported
Waste Category: Oil/water separation sludge
Disposal Method: Recycler
Tons: 0.22
Facility County: Los Angeles

---

62 **RENAISSANCE MONTURA HOTEL** CA HAZNET S113149968
9620 AIRPORT BLVD N/A
LOS ANGELES, CA 90045

HAZNET:

envid: S113149968
Year: 2008
GEPAID: CAL000325181
Contact: CHRIS MAHAN
Telephone: 3103372065
Mailing Name: Not reported
Mailing Address: 9620 AIRPORT BLVD
Mailing City,St,Zip: LOS ANGELES, CA 90045
Gen County: Not reported
TSD EPA ID: CAT080013352
TSD County: Not reported
Waste Category: Tank bottom waste
Disposal Method: Other Recovery Of Reclamation For Reuse Including Acid Regeneration, Organics Recovery Ect
Tons: 0.97995
Facility County: Los Angeles

envid: S113149968
Year: 2008
GEPAID: CAL000325181
Contact: CHRIS MAHAN
Telephone: 3103372065
Mailing Name: Not reported
Mailing Address: 9620 AIRPORT BLVD
Mailing City,St,Zip: LOS ANGELES, CA 90045
Gen County: Not reported
TSD EPA ID: CAT080013352
TSD County: Not reported
Waste Category: Waste oil and mixed oil
Disposal Method: Other Recovery Of Reclamation For Reuse Including Acid Regeneration, Organics Recovery Ect
Tons: 0.1178
Facility County: Los Angeles

envid: S113149968
Year: 2007
GEPAID: CAL000325181
Contact: CHRIS MAHAN
Telephone: 3103372065
Mailing Name: Not reported
Mailing Address: 9620 AIRPORT BLVD
Mailing City,St,Zip: LOS ANGELES, CA 90045
Gen County: Not reported
TSD EPA ID: TXD077603371
TSD County: Not reported
Waste Category: Unspecified organic liquid mixture
Disposal Method: Fuel Blending Prior To Energy Recovery At Another Site

RENAISSANCE MONTURA HOTEL (Continued) S113149968

Tons: 0.22
Facility County: Los Angeles

---

62 CA CHMIRS S105632538
9620 SOUTH AIRPORT BLVD N/A
LOS ANGELES, CA

CHMIRS:

OES Incident Number: 5649
OES notification: Not reported
OES Date: 12/13/1994
OES Time: 06:11:28 AM
Incident Date: Not reported
Date Completed: Not reported
Property Use: Not reported
Agency Id Number: Not reported
Agency Incident Number: Not reported
Time Notified: Not reported
Time Completed: Not reported
Surrounding Area: Not reported
Estimated Temperature: Not reported
Property Management: Not reported
More Than Two Substances Involved?: Not reported
Resp Agncy Personel # Of Decontaminated: Not reported
Responding Agency Personel # Of Injuries: Not reported
Responding Agency Personel # Of Fatalities: Not reported
Others Number Of Decontaminated: Not reported
Others Number Of Injuries: Not reported
Others Number Of Fatalities: Not reported
Vehicle Make/year: Not reported
Vehicle License Number: Not reported
Vehicle State: Not reported
Vehicle Id Number: Not reported
CA DOT PUC/ICC Number: Not reported
Company Name: Not reported
Reporting Officer Name/ID: Not reported
Report Date: Not reported
Facility Telephone: Not reported
Waterway Involved: NO
Waterway: storm drain
Spill Site: Not reported
Cleanup By: Not reported
Containment: Not reported
What Happened: Not reported
Type: PETROLEUM
Measure: Not reported
Other: Not reported
Date/Time: Not reported
Year: 1994
Agency: la city fd
Incident Date: 12/13/94 0330
Admin Agency: Not reported
Amount: unknown
Contained: YES
Site Type: OTHER
E Date: Not reported
Substance: gasoline
Unknown: Not reported

(Continued) S105632538

Substance #2:	Not reported
Substance #3:	Not reported
Evacuations:	NO
Number of Injuries:	NO
Number of Fatalities:	NO
#1 Pipeline:	Not reported
#2 Pipeline:	Not reported
#3 Pipeline:	Not reported
#1 Vessel >= 300 Tons:	Not reported
#2 Vessel >= 300 Tons:	Not reported
#3 Vessel >= 300 Tons:	Not reported
Evacs:	Not reported
Injuries:	Not reported
Fatals:	Not reported
Comments:	Not reported
Description:	received report of odor. investigated and discovered spill.

---

62 **RAMADA HOTEL** CA SWEEPS UST S104573639
9620 AIRPORT BLVD N/A
LOS ANGELES, CA 90000

SWEEPS UST:

Status:	Active
Comp Number:	8249
Number:	2
Board Of Equalization:	Not reported
Referral Date:	08-31-92
Action Date:	08-31-92
Created Date:	08-31-92
Owner Tank Id:	Not reported
SWRCB Tank Id:	Not reported
Tank Status:	Not reported
Capacity:	Not reported
Active Date:	Not reported
Tank Use:	Not reported
STG:	Not reported
Content:	Not reported
Number Of Tanks:	Not reported

---

62 **RENAISSANCE HOTEL** CA UST U003781621
9620 AIRPORT BLVD N/A
LOS ANGELES, CA 90045

UST:

Facility ID:	25375
Permitting Agency:	LOS ANGELES, CITY OF
Latitude:	33.950205
Longitude:	-118.383852

MAP FINDINGS

Map ID
Direction
Distance
Distance (ft.) Site | Database(s) | EDR ID Number | EPA ID Number

63 **1X US DEPT OF AG** CA HAZNET S112851516
9610 S LA CIENEGA BLVD N/A
INGLEWOOD, CA 90301

HAZNET:

envid:	S112851516
Year:	1994
GEPAID:	CAC000902872
Contact:	Not reported
Telephone:	0000000000
Mailing Name:	Not reported
Mailing Address:	9610 S LA CIENEGA BLVD
Mailing City,St,Zip:	INGLEWOOD, CA 903010000
Gen County:	Not reported
TSD EPA ID:	Not reported
TSD County:	Not reported
Waste Category:	Laboratory waste chemicals
Disposal Method:	Not reported
Tons:	.0833
Facility County:	Los Angeles

envid:	S112851516
Year:	1994
GEPAID:	CAC000902872
Contact:	Not reported
Telephone:	0000000000
Mailing Name:	Not reported
Mailing Address:	9610 S LA CIENEGA BLVD
Mailing City,St,Zip:	INGLEWOOD, CA 903010000
Gen County:	Not reported
TSD EPA ID:	AZD049318009
TSD County:	Not reported
Waste Category:	Laboratory waste chemicals
Disposal Method:	Transfer Station
Tons:	.0833
Facility County:	Los Angeles

---

63 **U.S. DEPT. OF AGRICULTURE** CA HAZNET S112852994
9610 SO. LA CIENEGA BLVD. N/A
INGLEWOOD, CA 90301

HAZNET:

envid:	S112852994
Year:	1994
GEPAID:	CAC000920392
Contact:	Not reported
Telephone:	0000000000
Mailing Name:	Not reported
Mailing Address:	9610 SO. LA CIENEGA BLVD.
Mailing City,St,Zip:	INGLEWOOD, CA 903010000
Gen County:	Not reported
TSD EPA ID:	AZD049318009
TSD County:	Not reported
Waste Category:	Not reported
Disposal Method:	Transfer Station
Tons:	.0060
Facility County:	Los Angeles

envid:	S112852994
Year:	1994

U.S. DEPT. OF AGRICULTURE (Continued) **S112852994**

GEPAID: CAC000920392
Contact: Not reported
Telephone: 0000000000
Mailing Name: Not reported
Mailing Address: 9610 SO. LA CIENEGA BLVD.
Mailing City,St,Zip: INGLEWOOD, CA 903010000
Gen County: Not reported
TSD EPA ID: Not reported
TSD County: Not reported
Waste Category: Laboratory waste chemicals
Disposal Method: Not reported
Tons: .0113
Facility County: Los Angeles

envid: S112852994
Year: 1994
GEPAID: CAC000920392
Contact: Not reported
Telephone: 0000000000
Mailing Name: Not reported
Mailing Address: 9610 SO. LA CIENEGA BLVD.
Mailing City,St,Zip: INGLEWOOD, CA 903010000
Gen County: Not reported
TSD EPA ID: Not reported
TSD County: Not reported
Waste Category: Not reported
Disposal Method: Not reported
Tons: .0060
Facility County: Los Angeles

envid: S112852994
Year: 1994
GEPAID: CAC000920392
Contact: Not reported
Telephone: 0000000000
Mailing Name: Not reported
Mailing Address: 9610 SO. LA CIENEGA BLVD.
Mailing City,St,Zip: INGLEWOOD, CA 903010000
Gen County: Not reported
TSD EPA ID: AZD049318009
TSD County: Not reported
Waste Category: Laboratory waste chemicals
Disposal Method: Transfer Station
Tons: .0138
Facility County: Los Angeles

---

64 **CITY OF LOS ANGELES** **CA FID UST S101585601**
6221 W 96TH ST **CA SWEEPS UST N/A**
LOS ANGELES, CA 90045

CA FID UST:
Facility ID: 19026108
Regulated By: UTNKI
Regulated ID: Not reported
Cortese Code: Not reported
SIC Code: Not reported
Facility Phone: Not reported
Mail To: Not reported

CITY OF LOS ANGELES (Continued) **S101585601**

Mailing Address: 6221 W 96TH ST
Mailing Address 2: Not reported
Mailing City,St,Zip: LOS ANGELES 900450000
Contact: Not reported
Contact Phone: Not reported
DUNs Number: Not reported
NPDES Number: Not reported
EPA ID: Not reported
Comments: Not reported
Status: Inactive

SWEEPS UST:
Status: Not reported
Comp Number: 8039
Number: Not reported
Board Of Equalization: Not reported
Referral Date: Not reported
Action Date: Not reported
Created Date: Not reported
Owner Tank Id: Not reported
SWRCB Tank Id: Not reported
Tank Status: Not reported
Capacity: Not reported
Active Date: Not reported
Tank Use: Not reported
STG: Not reported
Content: Not reported
Number Of Tanks: 0

Status: Not reported
Comp Number: 8136
Number: Not reported
Board Of Equalization: Not reported
Referral Date: Not reported
Action Date: Not reported
Created Date: Not reported
Owner Tank Id: Not reported
SWRCB Tank Id: Not reported
Tank Status: Not reported
Capacity: Not reported
Active Date: Not reported
Tank Use: Not reported
STG: Not reported
Content: Not reported
Number Of Tanks: 0

---

64 **CA CHMIRS S105669815**
6221 W. 96TH ST **N/A**
LOS ANGELES, CA 90031

CHMIRS:
OES Incident Number: 01-7391
OES notification: 12/22/2001
OES Date: Not reported
OES Time: Not reported
Incident Date: Not reported
Date Completed: **Not reported**

(Continued) **S105669815**

Property Use:	Not reported
Agency Id Number:	Not reported
Agency Incident Number:	Not reported
Time Notified:	Not reported
Time Completed:	Not reported
Surrounding Area:	Not reported
Estimated Temperature:	Not reported
Property Management:	Not reported
More Than Two Substances Involved?:	Not reported
Resp Agncy Personel # Of Decontaminated:	Not reported
Responding Agency Personel # Of Injuries:	Not reported
Responding Agency Personel # Of Fatalities:	Not reported
Others Number Of Decontaminated:	Not reported
Others Number Of Injuries:	Not reported
Others Number Of Fatalities:	Not reported
Vehicle Make/year:	Not reported
Vehicle License Number:	Not reported
Vehicle State:	Not reported
Vehicle Id Number:	Not reported
CA DOT PUC/ICC Number:	Not reported
Company Name:	Not reported
Reporting Officer Name/ID:	Not reported
Report Date:	Not reported
Facility Telephone:	Not reported
Waterway Involved:	Yes
Waterway:	Storm Drain
Spill Site:	Not reported
Cleanup By:	Unknown
Containment:	Not reported
What Happened:	Not reported
Type:	Not reported
Measure:	Not reported
Other:	Not reported
Date/Time:	Not reported
Year:	2001
Agency:	NRC
Incident Date:	12/21/200112:00:00 AM
Admin Agency:	Los Angeles City Fire Department
Amount:	Not reported
Contained:	Yes
Site Type:	Road
E Date:	Not reported
Substance:	Sewage;;;
Gallons:	5792
Unknown:	0.000000
Substance #2:	Not reported
Substance #3:	Not reported
Evacuations:	0
Number of Injuries:	0
Number of Fatalities:	0
#1 Pipeline:	Not reported
#2 Pipeline:	Not reported
#3 Pipeline:	Not reported
#1 Vessel >= 300 Tons:	Not reported
#2 Vessel >= 300 Tons:	Not reported
#3 Vessel >= 300 Tons:	Not reported
Evacs:	Not reported

(Continued) **S105669815**

Injuries:	Not reported
Fatals:	Not reported
Comments:	Not reported
Description:	MAIN LINE SEWER WAS BLOCKED BY GREASE RELEASED MATERIAL

---

64 **1X OGDEN AVIATION SERVICES** **CA HAZNET** **S112846596**
6221 WEST 96TH ST. **N/A**
LOS ANGELES, CA 90045

HAZNET:

envid:	S112846596
Year:	1993
GEPAID:	CAC000831264
Contact:	CITY OF LOS ANGELES
Telephone:	0000000000
Mailing Name:	Not reported
Mailing Address:	6053 WEST CENTURY BLVD.
Mailing City,St,Zip:	LOS ANGELES, CA 900450000
Gen County:	Not reported
TSD EPA ID:	CAD982484933
TSD County:	Not reported
Waste Category:	Other empty containers 30 gallons or more
Disposal Method:	Recycler
Tons:	2.5
Facility County:	Los Angeles

---

64 **ERNS** **2010948313**
6221 W. 96TH STREET **N/A**
LOS ANGELES, CA 90045

Click this hyperlink while viewing on your computer to access additional ERNS detail in the EDR Site Report.

---

64 **ERNS** **2001589297**
6221 W. 96TH ST **N/A**
LOS ANGELES, CA 90031

Click this hyperlink while viewing on your computer to access additional ERNS detail in the EDR Site Report.

64 | CA CHMIRS | S110980604 / N/A

6221 WEST 96TH STREET, PARKING LOT FOR LAX AIRPORT.
LOS ANGELES, CA 90045

CHMIRS:

OES Incident Number:	'10-4352
OES notification:	07/19/2010
OES Date:	Not reported
OES Time:	Not reported
Incident Date:	Not reported
Date Completed:	**Not reported**
Property Use:	Not reported
Agency Id Number:	Not reported
Agency Incident Number:	Not reported
Time Notified:	Not reported
Time Completed:	Not reported
Surrounding Area:	Not reported
Estimated Temperature:	Not reported
Property Management:	Not reported
More Than Two Substances Involved?:	Not reported
Resp Agncy Personel # Of Decontaminated:	Not reported
Responding Agency Personel # Of Injuries:	Not reported
Responding Agency Personel # Of Fatalities:	Not reported
Others Number Of Decontaminated:	Not reported
Others Number Of Injuries:	Not reported
Others Number Of Fatalities:	Not reported
Vehicle Make/year:	Not reported
Vehicle License Number:	Not reported
Vehicle State:	Not reported
Vehicle Id Number:	Not reported
CA DOT PUC/ICC Number:	Not reported
Company Name:	Not reported
Reporting Officer Name/ID:	Not reported
Report Date:	Not reported
Facility Telephone:	Not reported
Waterway Involved:	Yes
Waterway:	Ballona Creek
Spill Site:	Airport
Cleanup By:	Responsible Party
Containment:	Not reported
What Happened:	Not reported
Type:	Not reported
Measure:	Gal(s)
Other:	Not reported
Date/Time:	1830
Year:	2010
Agency:	L.A. City Sewer Maintenance
Incident Date:	7/19/2010
Admin Agency:	Los Angeles City Fire Department
Amount:	Not reported
Contained:	Yes
Site Type:	Ballona Creek
E Date:	Not reported
Substance:	Sewage
Quantity Released:	655
Unknown:	Not reported
Substance #2:	Not reported
Substance #3:	Not reported
Evacuations:	Not reported

(Continued) | S110980604

Number of Injuries:	Not reported
Number of Fatalities:	Not reported
#1 Pipeline:	Not reported
#2 Pipeline:	Not reported
#3 Pipeline:	Not reported
#1 Vessel >= 300 Tons:	Not reported
#2 Vessel >= 300 Tons:	Not reported
#3 Vessel >= 300 Tons:	Not reported
Evacs:	Not reported
Injuries:	Not reported
Fatals:	Not reported
Comments:	Not reported
Description:	A sewer main overflowed due to a grease blockage.

65 | **N AND P AUTO BODY** | RCRA-SQG | 1000309709 / CAD981425309
5966 W. 96TH ST
LOS ANGELES, CA 90045

RCRA-SQG:

Date form received by agency:	09/01/1996
Facility name:	N AND P AUTO BODY
Facility address:	5966 W. 96TH ST LOS ANGELES, CA 90045
EPA ID:	CAD981425309
Mailing address:	59 W NINETY SIXTH ST LOS ANGELES, CA 90009
Contact:	Not reported
Contact address:	Not reported Not reported
Contact country:	US
Contact telephone:	Not reported
Contact email:	Not reported
EPA Region:	09
Classification:	Small Small Quantity Generator
Description:	Handler: generates more than 100 and less than 1000 kg of hazardous waste during any calendar month and accumulates less than 6000 kg of hazardous waste at any time; or generates 100 kg or less of hazardous waste during any calendar month, and accumulates more than 1000 kg of hazardous waste at any time

Owner/Operator Summary:

Owner/operator name:	NOT REQUIRED
Owner/operator address:	NOT REQUIRED NOT REQUIRED, ME 99999
Owner/operator country:	Not reported
Owner/operator telephone:	(415) 555-1212
Legal status:	Private
Owner/Operator Type:	Operator
Owner/Op start date:	Not reported
Owner/Op end date:	Not reported
Owner/operator name:	PETER SOLODKO
Owner/operator address:	NOT REQUIRED NOT REQUIRED, ME 99999
Owner/operator country:	Not reported
Owner/operator telephone:	(415) 555-1212
Legal status:	Private

N AND P AUTO BODY (Continued) **1000309709**

Owner/Operator Type: Owner
Owner/Op start date: Not reported
Owner/Op end date: Not reported

Handler Activities Summary:
U.S. importer of hazardous waste: No
Mixed waste (haz. and radioactive): No
Recycler of hazardous waste: No
Transporter of hazardous waste: No
Treater, storer or disposer of HW: No
Underground injection activity: No
On-site burner exemption: No
Furnace exemption: No
Used oil fuel burner: No
Used oil processor: No
User oil refiner: No
Used oil fuel marketer to burner: No
Used oil Specification marketer: No
Used oil transfer facility: No
Used oil transporter: No

Historical Generators:
Date form received by agency: 04/10/1986
Site name: N AND P AUTO BODY
Classification: Large Quantity Generator

Violation Status: No violations found

---

66 ALLIED-SIGNAL INC. (PARK ONE) **CA LUST S101297244**
9851 SEPULVEDA BLVD **N/A**
LOS ANGELES, CA 90045

LUST REG 4:
Region: 4
Regional Board: 04
County: Los Angeles
Facility Id: 900450225
Status: Remedial action (cleanup) Underway
Substance: Solvents
Substance Quantity: Not reported
Local Case No: Not reported
Case Type: Groundwater
Abatement Method Used at the Site: Not reported
Global ID: T0603701048
W Global ID: Not reported
Staff: SLC
Local Agency: 19050
Cross Street: CENTURY BLVD
Enforcement Type: Not reported
Date Leak Discovered: Not reported
Date Leak First Reported: 1/27/1989
Date Leak Record Entered: 5/21/1991
Date Confirmation Began: Not reported
Date Leak Stopped: Not reported
Date Case Last Changed on Database: 3/20/1996
Date the Case was Closed: Not reported
How Leak Discovered: Not reported
How Leak Stopped: Not reported

ALLIED-SIGNAL INC. (PARK ONE) (Continued) **S101297244**

Cause of Leak: Structure Failure
Leak Source: Tank
Operator: PARK ONE
Water System: Not reported
Well Name: Not reported
Approx. Dist To Production Well (ft): 9055.738714298570376090945651
Source of Cleanup Funding: Tank
Preliminary Site Assessment Workplan Submitted: Not reported
Preliminary Site Assessment Began: Not reported
Pollution Characterization Began: 5/10/1991
Remediation Plan Submitted: 9/11/1995
Remedial Action Underway: 9/23/1998
Post Remedial Action Monitoring Began: Not reported
Enforcement Action Date: Not reported
Historical Max MTBE Date: Not reported
Hist Max MTBE Conc in Groundwater: Not reported
Hist Max MTBE Conc in Soil: Not reported
Significant Interim Remedial Action Taken: Yes
GW Qualifier: Not reported
Soil Qualifier: Not reported
Organization: Not reported
Owner Contact: Not reported
Responsible Party: TRW
RP Address: 2525 190TH ST W, TORRANCE, CA 90504-6099
Program: SLIC
Lat/Long: 33.94699 / -1
Local Agency Staff: PEJ
Beneficial Use: Not reported
Priority: 1
Cleanup Fund Id: Not reported
Suspended: Not reported
Assigned Name: Not reported
Summary: THIS IS A COST RECOVERY CASE (SLIC). REFER TO SLIC #346

---

66 HONEYWELL INTERNATIONAL INC (SEPULVEDA) **RCRA-LQG 1000249111**
9851 S SEPULVEDA BLVD **CA SLIC CAD028445237**
LOS ANGELES, CA 90045 **CA HIST UST**

RCRA-LQG:
Date form received by agency: 03/01/2014
Facility name: HONEYWELL INTERNATIONAL INC (SEPULVEDA)
Facility address: 9851 S SEPULVEDA BLVD
LOS ANGELES, CA 90045
EPA ID: CAD028445237
Mailing address: S 34TH ST MS-158
PHOENIX, AZ 85034
Contact: TAO WU
Contact address: S 34TH ST MS-158
PHOENIX, AZ 85034
Contact country: Not reported
Contact telephone: (602) 231-2015
Contact email: TAO.WU@HONEYWELL.COM
EPA Region: 09
Classification: Large Quantity Generator
Description: Handler: generates 1,000 kg or more of hazardous waste during any calendar month; or generates more than 1 kg of acutely hazardous waste during any calendar month; or generates more than 100 kg of any

HONEYWELL INTERNATIONAL INC (SEPULVEDA) (Continued) **1000249111**

residue or contaminated soil, waste or other debris resulting from the cleanup of a spill, into or on any land or water, of acutely hazardous waste during any calendar month; or generates 1 kg or less of acutely hazardous waste during any calendar month, and accumulates more than 1 kg of acutely hazardous waste at any time; or generates 100 kg or less of any residue or contaminated soil, waste or other debris resulting from the cleanup of a spill, into or on any land or water, of acutely hazardous waste during any calendar month, and accumulates more than 100 kg of that material at any time

Owner/Operator Summary:
Owner/operator name: HONEYWELL INTERNATIONAL INC
Owner/operator address: Not reported
Not reported
Owner/operator country: Not reported
Owner/operator telephone: Not reported
Legal status: Private
Owner/Operator Type: Operator
Owner/Op start date: 04/28/1941
Owner/Op end date: Not reported

Owner/operator name: LAWA
Owner/operator address: WORLD WAY
LOS ANGELES, CA 90045
Owner/operator country: Not reported
Owner/operator telephone: (310) 646-5252
Legal status: Other
Owner/Operator Type: Owner
Owner/Op start date: 07/01/2009
Owner/Op end date: Not reported

Handler Activities Summary:
U.S. importer of hazardous waste: No
Mixed waste (haz. and radioactive): No
Recycler of hazardous waste: No
Transporter of hazardous waste: No
Treater, storer or disposer of HW: No
Underground injection activity: No
On-site burner exemption: No
Furnace exemption: No
Used oil fuel burner: No
Used oil processor: No
User oil refiner: No
Used oil fuel marketer to burner: No
Used oil Specification marketer: No
Used oil transfer facility: No
Used oil transporter: No

. Waste code: D029
. Waste name: 1,1-DICHLOROETHYLENE

Historical Generators:
Date form received by agency: 04/02/2012
Site name: HONEYWELL INTERNATIONAL INC. (SEPULVEDA)
Classification: Large Quantity Generator

HONEYWELL INTERNATIONAL INC (SEPULVEDA) (Continued) **1000249111**

. Waste code: 135
. Waste name: 135

. Waste code: 351
. Waste name: 351

. Waste code: D028
. Waste name: 1,2-DICHLOROETHANE

. Waste code: D029
. Waste name: 1,1-DICHLOROETHYLENE

. Waste code: D040
. Waste name: TRICHLORETHYLENE

Date form received by agency: 06/03/2010
Site name: HONEYWELL INTERNATIONAL INC. (SEPULVEDA)
Classification: Large Quantity Generator

. Waste code: 122
. Waste name: 122

. Waste code: 134
. Waste name: 134

. Waste code: 351
. Waste name: 351

. Waste code: D002
. Waste name: CORROSIVE WASTE

. Waste code: D019
. Waste name: CARBON TETRACHLORIDE

. Waste code: D022
. Waste name: CHLOROFORM

. Waste code: D028
. Waste name: 1,2-DICHLOROETHANE

. Waste code: D029
. Waste name: 1,1-DICHLOROETHYLENE

. Waste code: D039
. Waste name: TETRACHLOROETHYLENE

. Waste code: D040
. Waste name: TRICHLORETHYLENE

. Waste code: F002
. Waste name: THE FOLLOWING SPENT HALOGENATED SOLVENTS: TETRACHLOROETHYLENE, METHYLENE CHLORIDE, TRICHLOROETHYLENE, 1,1,1-TRICHLOROETHANE, CHLOROBENZENE, 1,1,2-TRICHLORO-1,2,2-TRIFLUOROETHANE, ORTHO-DICHLOROBENZENE, TRICHLOROFLUOROMETHANE, AND 1,1,2, TRICHLOROETHANE; ALL SPENT SOLVENT MIXTURES/BLENDS CONTAINING, BEFORE USE, A TOTAL OF TEN PERCENT OR MORE (BY VOLUME) OF ONE OR MORE OF THE ABOVE HALOGENATED SOLVENTS OR THOSE SOLVENTS LISTED IN F001, F004, AND

HONEYWELL INTERNATIONAL INC (SEPULVEDA) (Continued) **1000249111**

F005; AND STILL BOTTOMS FROM THE RECOVERY OF THESE SPENT SOLVENTS AND SPENT SOLVENT MIXTURES.

Date form received by agency: 05/20/2008
Site name: HONEYWELL INTERNATIONAL INC.
Classification: Large Quantity Generator

. Waste code: D002
. Waste name: CORROSIVE WASTE

. Waste code: D019
. Waste name: CARBON TETRACHLORIDE

. Waste code: D022
. Waste name: CHLOROFORM

. Waste code: D029
. Waste name: 1,1-DICHLOROETHYLENE

. Waste code: D039
. Waste name: TETRACHLOROETHYLENE

. Waste code: D040
. Waste name: TRICHLORETHYLENE

. Waste code: F002
. Waste name: THE FOLLOWING SPENT HALOGENATED SOLVENTS: TETRACHLOROETHYLENE, METHYLENE CHLORIDE, TRICHLOROETHYLENE, 1,1,1-TRICHLOROETHANE, CHLOROBENZENE, 1,1,2-TRICHLORO-1,2,2-TRIFLUOROETHANE, ORTHO-DICHLOROBENZENE, TRICHLOROFLUOROMETHANE, AND 1,1,2, TRICHLOROETHANE; ALL SPENT SOLVENT MIXTURES/BLENDS CONTAINING, BEFORE USE, A TOTAL OF TEN PERCENT OR MORE (BY VOLUME) OF ONE OR MORE OF THE ABOVE HALOGENATED SOLVENTS OR THOSE SOLVENTS LISTED IN F001, F004, AND F005; AND STILL BOTTOMS FROM THE RECOVERY OF THESE SPENT SOLVENTS AND SPENT SOLVENT MIXTURES.

Date form received by agency: 10/12/2000
Site name: HONEYWELL, SEPULVEDA SITE
Classification: Large Quantity Generator

Date form received by agency: 12/28/1999
Site name: HONEYWELL INTERNATIONAL INC
Classification: Large Quantity Generator

. Waste code: F002
. Waste name: THE FOLLOWING SPENT HALOGENATED SOLVENTS: TETRACHLOROETHYLENE, METHYLENE CHLORIDE, TRICHLOROETHYLENE, 1,1,1-TRICHLOROETHANE, CHLOROBENZENE, 1,1,2-TRICHLORO-1,2,2-TRIFLUOROETHANE, ORTHO-DICHLOROBENZENE, TRICHLOROFLUOROMETHANE, AND 1,1,2, TRICHLOROETHANE; ALL SPENT SOLVENT MIXTURES/BLENDS CONTAINING, BEFORE USE, A TOTAL OF TEN PERCENT OR MORE (BY VOLUME) OF ONE OR MORE OF THE ABOVE HALOGENATED SOLVENTS OR THOSE SOLVENTS LISTED IN F001, F004, AND F005; AND STILL BOTTOMS FROM THE RECOVERY OF THESE SPENT SOLVENTS AND SPENT SOLVENT MIXTURES.

. Waste code: F005
. Waste name: THE FOLLOWING SPENT NONHALOGENATED SOLVENTS: TOLUENE, METHYL ETHYL

HONEYWELL INTERNATIONAL INC (SEPULVEDA) (Continued) **1000249111**

KETONE, CARBON DISULFIDE, ISOBUTANOL, PYRIDINE, BENZENE, 2-ETHOXYETHANOL, AND 2-NITROPROPANE; ALL SPENT SOLVENT MIXTURES/BLENDS CONTAINING, BEFORE USE, A TOTAL OF TEN PERCENT OR MORE (BY VOLUME) OF ONE OR MORE OF THE ABOVE NONHALOGENATED SOLVENTS OR THOSE SOLVENTS LISTED IN F001, F002, OR F004; AND STILL BOTTOMS FROM THE RECOVERY OF THESE SPENT SOLVENTS AND SPENT SOLVENT MIXTURES.

Date form received by agency: 12/28/1999
Site name: HONEYWELL INTERNATIONAL INC
Classification: Small Quantity Generator

Date form received by agency: 03/04/1999
Site name: ALLIEDSIGNAL AEROSPACE EQUIPMENT SYSTEMS
Classification: Large Quantity Generator

Date form received by agency: 09/01/1996
Site name: HONEYWELL INTERNATIONAL INC
Classification: Small Quantity Generator

Date form received by agency: 04/03/1991
Site name: ALLIED-SIGNAL AEROSPACE/AIRESEARCH MFG
Classification: Large Quantity Generator

Biennial Reports:

Last Biennial Reporting Year: 2013

Annual Waste Handled:
Waste code: D028
Waste name: 1,2-DICHLOROETHANE
Amount (Lbs): 10000

Waste code: D029
Waste name: 1,1-DICHLOROETHYLENE
Amount (Lbs): 30250

Waste code: D040
Waste name: TRICHLOROETHYLENE
Amount (Lbs): 10000

Violation Status: No violations found

SLIC:
Region: STATE
Facility Status: **Open - Remediation**
Status Date: 10/30/2014
Global Id: SL184101393
Lead Agency: LOS ANGELES RWQCB (REGION 4)
Lead Agency Case Number: Not reported
Latitude: 33.9469734869595
Longitude: -118.397941589355
Case Type: Cleanup Program Site
Case Worker: SR
Local Agency: Not reported
RB Case Number: 0346
File Location: Regional Board
Potential Media Affected: Aquifer used for drinking water supply, Other Groundwater (uses other

HONEYWELL INTERNATIONAL INC (SEPULVEDA) (Continued) **1000249111**

than drinking water), Soil Vapor

Potential Contaminants of Concern: 1,1,1-Trichloroethane (TCA), 1,4-Dioxane, Dichloroethane (DCA), Dichloroethene (DCE), Other Chlorinated Hydrocarbons, Tetrachloroethylene (PCE), Trichloroethylene (TCE), Vinyl chloride

Site History: Site Background The site is a 20-acre commercial paved parking facility adjacent to the Los Angeles International Airport (LAX) and is owned by Los Angeles World Airports (LAWA). From 1941 to 1988, the Site was used for aerospace manufacturing. A total of 13 underground storage tanks (USTs) were previously used at the facility to store petroleum products, waste oil and spent solvents. As a result of the former aerospace operations and chemicals previously used and/or stored at the site, soil, soil vapor and groundwater have been impacted with petroleum hydrocarbons and halogenated volatile organic compounds (VOCs), primarily 1,1,1-trichloroethane (1,1,1-TCA), trichloroethene (TCE) and 1,1-dichloroethene (1,1-DCE); and 1,4-dioxane. The Site lies within the West Coast Groundwater Basin of the Los Angeles Coastal Plain. According to the California Department of Water Resources Bulletin 104, the Site is underlain by non-marine alluvial sediments of the Upper Pleistocene Lakewood Formation, which includes unconsolidated coarse-grained sands and gravels of the Semiperched aquifer and poorly sorted sands, silty clays and clays of the Bellflower aquitard. The Bellflower aquitard is underlain by the Gage aquifer, which consists primarily of fine to medium sand with variable amounts of gravel, sandy silt and clay. The Lakewood Formation is underlain by alluvial and marine deposits of the San Pedro Formation, which includes the Lynwood and Silverado aquifers. Subsurface lithology at the Site generally consists of unconsolidated and partially interbedded fine to coarse-grained sands and silty sands alternating with very fine-grained silts and clays from the surface to 177 feet below ground surface (bgs), the total depth investigated. Groundwater beneath the Site occurs as three discontinuous perched fine-grained sandy zones at approximately 40-50, 74-75, and 92-97 feet bgs and occurs under continuous unconfined conditions within the Gage aquifer, which extends from approximately 95-135 feet bgs. Groundwater flow in the Gage aquifer has consistently been towards the east. Site Characterization and Groundwater Monitoring The Site has been under environmental investigation since 1989 and under Regional Board regulatory oversight since 1994. In 1989, TA Gleason Associates conducted an initial site investigation of 30 areas of concern and 80 potential sources onsite. A total of ninety-seven soil borings (70 shallow, 27 deep) and six monitoring wells were installed. Shallow soil was impacted with VOCs (TCE, 1,1-DCE, and 1,1,1-TCA) and petroleum hydrocarbons, with up to 63 milligrams per kilogram (mg/kg) total VOCs and 14,000 mg/kg total petroleum hydrocarbons (TPH). Most contamination was in the Northwest Quadrant (NWQ). During the 1990s multiple Phase II and III onsite and offsite investigations were conducted to characterize the Site and identify the nature and extent of the soil and groundwater contamination. In 1995, six multi-depth soil vapor probes (MLG-1 through MLG-6) were installed. The soil vapor probes confirmed that VOCs contamination in soil extends vertically to the base of the vadose zone and the highest concentrations have historically been at depths > 65 feet bgs. In 2006 during an approved soil re-baseline sampling event, maximum soil vapor concentrations detected were 420,000 micrograms per liter (a%g/L) 1,1-DCE, 1,400,000 a%g/L 1,1,1-TCA and 42,000 a%g/L TCE. The highest soil vapor concentrations were detected in MLG-1 located near

MAP FINDINGS

Map ID
Direction
Distance
Distance (ft.) Site | Database(s) | EDR ID Number | EPA ID Number

HONEYWELL INTERNATIONAL INC (SEPULVEDA) (Continued) **1000249111**

MW-1 at 75 feet bgs. Groundwater monitoring has been conducted at the site since 1997, primarily on a semi-annual basis. Currently, 17 wells are screened at various depths within the perched zones, 53 wells are screened in the upper Gage aquifer and one well (MW-204) is screened in the lower Gage aquifer. Three wells are screened within a deeper water-bearing zone at 150-160 feet bgs (DMW-1) and at 169-174 feet bgs (DWM-2 and DWM-3). Historical data from DMW-1 and initial groundwater data from DMW-2 and DMW-3 indicate that both VOCs and 1,4-dioxane were non-detect (ND) above their respective reporting limits. Soil Remediation During 1990-1991, soil excavation was conducted to address shallow soil contamination. Approximately 20 excavations site-wide were conducted from the surface soils to depths up to 30 feet bgs. The largest of these excavations was in the NWQ near a former oil/water separator. That excavation was approximately 12,000 square feet in area and extended to a depth of 25 feet bgs. Soil vapor extraction (SVE) remediation has been conducted extensively at the Site. VOCs-impacted soils onsite have been subjected to two major SVE operations: Site-wide and NWQ SVE systems. An extensive site-wide SVE remediation system using 80 extraction wells and a 5,000-standard cubic feet per minute (SCFM) system operated from September 1990 to October 1991 on soils up to 65 feet bgs and removed approximately 100,000 pounds of VOCs. In 1997, vapor enhanced recovery (VER) and in-well air stripping (IWAS) pilot tests were conducted to evaluate these technologies' ability to dewater select perched zones and remove vapor-phase VOCs from the dewatered perched zones. Based on the results of the pilot testing, a full-scale SVE/VER system was installed in the NWQ and began operating in March 2000. The NWQ SVE system has operated intermittently from 2000-2010 and has removed approximately 32,800 pounds of VOCs. During that period, extracted vapors were treated using a variety of methods including catalytic oxidation, refrigeration/condensation, and granular activated carbon (GAC). On March 30, 2010, the NWQSVE system was shut down based on asymptotic VOCs removal trends and to evaluate long term rebound in order to optimize the system. Prior to shutdown, soil vapor sampling was conducted from 21 locations at depths > 65 feet below ground surface (bgs). The results showed that VOCs concentrations, while still elevated, decreased up to three orders of magnitude lower than the October 2006 rebaseline sampling event. In 2011 and 2012, the NWQ SVE system was operated intermittently for 779 and 1,064 hours, respectively, during the second quarter, and 870 hours during the third quarter of 2013 to evaluate long term rebound trends. Since the third quarter of 2013, the NWQ SVE system has remained off. Results of the intermittent SVE operation and associated soil vapor sampling indicate similar mass removal rates over three consecutive years (2011 - 2013). Similar removal rates were encountered during the most recent long-term SVE operations during 2009-2010, just prior to rebound testing and intermittent SVE operations. A few weeks of SVE operations thus yields approximately the same amount of VOCs mass as does continuous SVE operation. Soil confirmation sampling results from the March 30, 2012 "Soil and Groundwater Investigation Report" indicates that residual VOCs soil occur primarily within fine-grained soil. These observations suggest that SVE remediation at the site is currently behaving as a diffusion-limited system and continuous SVE operation is no longer necessary or cost-effective at this site. Combined SVE operations at the site have removed a total of 134,000 pounds of VOCs to date. In their December 20, 2012 "Soil Vapor

HONEYWELL INTERNATIONAL INC (SEPULVEDA) (Continued) **1000249111**

Extraction System Operation Plan", AMEC recommended that the SVE system remain shut off and that soil vapor samples be collected at six month intervals to monitor the need for additional SVE operation. Soil vapor concentrations will be compared with equilibrium soil vapor concentration calculated from recent groundwater monitoring data. If soil vapor concentrations show a potential to impact groundwater, then the SVE system will be restarted to remove VOCs from soil vapor. Groundwater Remedy Evaluation and Additional Assessment In 2005, limited bench-scale testing of source area groundwater was conducted using advanced oxidation processes (AOP) including ultraviolet light and ozone, and bioremediation treatment. Results indicated that AOP might be a viable cleanup method, whereas bioremediation did not appear suitable. A more comprehensive yet preliminary evaluation of potential remediation technologies was provided in an August 31, 2012 technical memo prepared by AMEC. Many of the proposed technologies that appear suitable will be re-evaluated by Honeywell prior to the final remedy selection. In-situ remediation method require a thorough understanding of the subsurface lithology and contaminant distribution in the suspected "hot spot" or source area near MW-1 as well as that of upgradient and downgradient locations. Honeywell is in the process of evaluating these data. In addition to the technology screening, representatives from Rice University (with concurrence from Honeywell) are in the process of conducting a bench-scale biodegredation study to determine if,4-dioxane concentrations in groundwater beneath the site and offsite are naturally biodegrading.The results of this study could have a profound impact on future remedy selection for sites with moderate to high concentrations of 1,4-dioxane. Between November 2011 and January 2012, five soil borings and five cluster groundwater monitoring wells were installed in and around the MW-1 hot spot in order to evaluate potential residual sources of 1,4-dioxane and VOCs in soil and groundwater, assist in the evaluation of soil and groundwater remediation technologies, and evaluate subsurface lithologies to determine why high 1,4-dioxane concentrations are not detected immediately downgradient of the site. Results of this investigation indicate that the hot spot and downgradient onsite contamination are connected. The investigation also revealed the presence of a significant fine-grained zone within the saturated zone that appears to limit vertical migration of VOCs and 1,4-dioxane (concentrations are higher above the zone than below). The report recommended the installation of deeper wells downgradient of the hot spot to further evaluate potential vertical impacts below the Gage aquifer. In addition, the report recommended that select wells be destroyed that are screened across the fine-grained zone and or defective wells. From December 2012 through January 2013, two deep groundwater monitoring wells (DMW-2 and DMW-3) were installed onsite downgradient of the hot spot. During this time period, three existing wells MW-106, MW-109 and MW-1 were destroyed due to well defects and improperly screened intervals (MW-1) Results from historical site investigations and groundwater monitoring to date indicate that groundwater characterization within the perched zones and Gage aquifer beneath the Site is essentially complete. However, based on historical and recent groundwater monitoring data from offsite wells, the lateral and vertical extent of dissolved-phase VOCs and 1,4-dioxane in groundwater downgradient (east of the Site) within the Gage aquifer has not been fully delineated. Honeywell in currently in the process of conducting an offsite groundwater investigation is to

HONEYWELL INTERNATIONAL INC (SEPULVEDA) (Continued) **1000249111**

further delineate the lateral and vertical extent of VOCs and 1,4-dioxane in groundwater within the Gage aquifer downgradient (east) of the Site. Results of this investigation will help to better define the plume offsite so that an offsite remediation and/or containment strategy can be developed.

Click here to access the California GeoTracker records for this facility:

HIST UST:

Region:	STATE
Facility ID:	00000003650
Facility Type:	Other
Other Type:	MANUFACTURER OF AERO
Contact Name:	DEL DONNER
Telephone:	2135122980
Owner Name:	AIRESEARCH MANUFACTURING COMPA
Owner Address:	9851 SEPULVEDA BOULEVARD
Owner City,St,Zip:	LOS ANGELES, CA 90009
Total Tanks:	0012
Tank Num:	001
Container Num:	1
Year Installed:	Not reported
Tank Capacity:	00000000
Tank Used for:	WASTE
Type of Fuel:	WASTE OIL
Container Construction Thickness:	Not reported
Leak Detection:	None
Tank Num:	002
Container Num:	2
Year Installed:	1956
Tank Capacity:	00001000
Tank Used for:	WASTE
Type of Fuel:	WASTE OIL
Container Construction Thickness:	3/16
Leak Detection:	None
Tank Num:	003
Container Num:	4
Year Installed:	Not reported
Tank Capacity:	00005000
Tank Used for:	PRODUCT
Type of Fuel:	UNLEADED
Container Construction Thickness:	Not reported
Leak Detection:	Stock Inventor
Tank Num:	004
Container Num:	3
Year Installed:	Not reported
Tank Capacity:	00000280
Tank Used for:	PRODUCT
Type of Fuel:	REGULAR
Container Construction Thickness:	Not reported
Leak Detection:	None
Tank Num:	005

HONEYWELL INTERNATIONAL INC (SEPULVEDA) (Continued) **1000249111**

Container Num: 5
Year Installed: Not reported
Tank Capacity: 00001000
Tank Used for: PRODUCT
Type of Fuel: 06
Container Construction Thickness: Not reported
Leak Detection: Not reported

Tank Num: 006
Container Num: 6
Year Installed: Not reported
Tank Capacity: 00001000
Tank Used for: PRODUCT
Type of Fuel: 06
Container Construction Thickness: Not reported
Leak Detection: None

Tank Num: 007
Container Num: 7
Year Installed: Not reported
Tank Capacity: 00002000
Tank Used for: PRODUCT
Type of Fuel: UNLEADED
Container Construction Thickness: Not reported
Leak Detection: Stock Inventor

Tank Num: 008
Container Num: 8
Year Installed: Not reported
Tank Capacity: 00002000
Tank Used for: WASTE
Type of Fuel: WASTE OIL
Container Construction Thickness: Not reported
Leak Detection: None

Tank Num: 009
Container Num: 9
Year Installed: Not reported
Tank Capacity: 00001000
Tank Used for: PRODUCT
Type of Fuel: DIESEL
Container Construction Thickness: Not reported
Leak Detection: None

Tank Num: 010
Container Num: 10
Year Installed: Not reported
Tank Capacity: 00001000
Tank Used for: Not reported
Type of Fuel: Not reported
Container Construction Thickness: Not reported
Leak Detection: None

Tank Num: 011
Container Num: 11
Year Installed: Not reported
Tank Capacity: 00005000

HONEYWELL INTERNATIONAL INC (SEPULVEDA) (Continued) **1000249111**

Tank Used for: PRODUCT
Type of Fuel: UNLEADED
Container Construction Thickness: Not reported
Leak Detection: None

Tank Num: 012
Container Num: 12
Year Installed: Not reported
Tank Capacity: 00005000
Tank Used for: PRODUCT
Type of Fuel: DIESEL
Container Construction Thickness: Not reported
Leak Detection: None

---

66 **1X FIRST NATIONWIDE FIN CORP** **CA HAZNET** **S112838603**
9800 SO SEPULVEDA BLVD **N/A**
LOS ANGELES, CA 90045

HAZNET:
envid: S112838603
Year: 1994
GEPAID: CAC000620632
Contact: CORP
Telephone: 0000000000
Mailing Name: Not reported
Mailing Address: Not reported
Mailing City,St,Zip: FOLSOM, CA 956300000
Gen County: Not reported
TSD EPA ID: IRC957100891
TSD County: Not reported
Waste Category: Asbestos containing waste
Disposal Method: Disposal, Land Fill
Tons: .4214
Facility County: Los Angeles

---

66 **ARDEN REALTY** **CA HAZNET** **S112919772**
6158 W 98TH ST **N/A**
LOS ANGELES, CA 90045

HAZNET:
envid: S112919772
Year: 2002
GEPAID: CAC002469623
Contact: BILL LENY
Telephone: 9092107247
Mailing Name: Not reported
Mailing Address: 9033 W CENTURY BLVD STE 790
Mailing City,St,Zip: LOS ANGELES, CA 900450000
Gen County: Not reported
TSD EPA ID: CAD982444481
TSD County: Not reported
Waste Category: Waste oil and mixed oil
Disposal Method: Transfer Station
Tons: 0.66
Facility County: Los Angeles

ARDEN REALTY (Continued) **S112919772**

envid: S112919772
Year: 2002
GEPAID: CAC002469623
Contact: BILL LENY
Telephone: 9092107247
Mailing Name: Not reported
Mailing Address: 9033 W CENTURY BLVD STE 790
Mailing City,St,Zip: LOS ANGELES, CA 900450000
Gen County: Not reported
TSD EPA ID: CAD982444481
TSD County: Not reported
Waste Category: Detergent waste chemicals
Disposal Method: Transfer Station
Tons: 0.18
Facility County: Los Angeles

---

66 AIRPORT COLLEGE CENTER **CA FID UST** **S101617485**
9700 S SEPULVEDA BLVD **N/A**
LOS ANGELES, CA 90045

CA FID UST:
Facility ID: 19055520
Regulated By: UTNKA
Regulated ID: 00047389
Cortese Code: Not reported
SIC Code: Not reported
Facility Phone: 2137765264
Mail To: Not reported
Mailing Address: 617 W 7TH ST
Mailing Address 2: Not reported
Mailing City,St,Zip: LOS ANGELES 900450000
Contact: Not reported
Contact Phone: Not reported
DUNs Number: Not reported
NPDES Number: Not reported
EPA ID: Not reported
Comments: Not reported
Status: Active

---

66 AIRPORT COLLEGE CENTER **CA UST** **U001561810**
9700 S SEPULVEDA BLVD **CA HIST UST** **N/A**
LOS ANGELES, CA 90045 **CA SWEEPS UST**

UST:
Facility ID: 25377
Permitting Agency: LOS ANGELES, CITY OF
Latitude: 33.9491589
Longitude: -118.3943914

HIST UST:
Region: STATE
Facility ID: 00000047389
Facility Type: Other
Other Type: COLLEGE
Contact Name: MR. P. GLENNAN
Telephone: 2137765264

MAP FINDINGS

Map ID
Direction
Distance
Distance (ft.) Site | Database(s) | EDR ID Number | EPA ID Number

AIRPORT COLLEGE CENTER (Continued) **U001561810**

Owner Name: LOS ANGELES COMMUNITY COLLEGE
Owner Address: 617 WEST 7TH STREET
Owner City,St,Zip: LOS ANGELES, CA 90017
Total Tanks: 0002

Tank Num: 001
Container Num: 1
Year Installed: 1980
Tank Capacity: 00006000
Tank Used for: PRODUCT
Type of Fuel: UNLEADED
Container Construction Thickness: Not reported
Leak Detection: Visual, Stock Inventor, Pressure Test

Tank Num: 002
Container Num: 2
Year Installed: 1980
Tank Capacity: 00006000
Tank Used for: PRODUCT
Type of Fuel: 06
Container Construction Thickness: Not reported
Leak Detection: Visual, Stock Inventor, Pressure Test

SWEEPS UST:
Status: Active
Comp Number: 2575
Number: 4
Board Of Equalization: Not reported
Referral Date: 03-04-93
Action Date: 03-04-93
Created Date: 02-29-88
Owner Tank Id: Not reported
SWRCB Tank Id: 19-050-002575-000001
Tank Status: A
Capacity: 6000
Active Date: 04-20-88
Tank Use: M.V. FUEL
STG: P
Content: REG UNLEADED
Number Of Tanks: 2

Status: Active
Comp Number: 2575
Number: 4
Board Of Equalization: Not reported
Referral Date: 03-04-93
Action Date: 03-04-93
Created Date: 02-29-88
Owner Tank Id: Not reported
SWRCB Tank Id: 19-050-002575-000002
Tank Status: A
Capacity: 6000
Active Date: 04-20-88
Tank Use: CHEMICAL
STG: P
Content: UNKNOWN
Number Of Tanks: Not reported

66 **CINEMA PRODUCTION RESOURCES** CA HAZNET S112924761
9700 S SEPULVEDA BLVD N/A
LOS ANGELES, CA 90045

HAZNET:

envid:	S112924761
Year:	2002
GEPAID:	CAC002556448
Contact:	KEVIN KEVUNCONSIDINE
Telephone:	3102580123
Mailing Name:	Not reported
Mailing Address:	9700 S SEPULVEDA BLVD
Mailing City,St,Zip:	LOS ANGELES, CA 90045
Gen County:	Not reported
TSD EPA ID:	CAT080013352
TSD County:	Not reported
Waste Category:	Unspecified aqueous solution
Disposal Method:	Recycler
Tons:	1.25
Facility County:	Los Angeles

---

66 **CENTINELA HOSPITAL AIRPORT MED** CA HAZNET S113050098
9601 S SEPULVEDA BLVD N/A
LOS ANGELES, CA 90045

HAZNET:

envid:	S113050098
Year:	1993
GEPAID:	CAL000074599
Contact:	CVHS HOSPITAL CORPORATION
Telephone:	8055637000
Mailing Name:	Not reported
Mailing Address:	9601 S SEPULVEDA BLVD
Mailing City,St,Zip:	LOS ANGELES, CA 900450000
Gen County:	Not reported
TSD EPA ID:	CAD982524613
TSD County:	Not reported
Waste Category:	Photochemicals/photoprocessing waste
Disposal Method:	Recycler
Tons:	4.17000000000
Facility County:	Los Angeles

envid:	S113050098
Year:	1993
GEPAID:	CAL000074599
Contact:	CVHS HOSPITAL CORPORATION
Telephone:	8055637000
Mailing Name:	Not reported
Mailing Address:	9601 S SEPULVEDA BLVD
Mailing City,St,Zip:	LOS ANGELES, CA 900450000
Gen County:	Not reported
TSD EPA ID:	UTD069803658
TSD County:	Not reported
Waste Category:	Metal sludge (Alkaline solution (pH >= 12.5) with metals)
Disposal Method:	Recycler
Tons:	0.0155
Facility County:	Los Angeles

envid:	S113050098
Year:	1993

CENTINELA HOSPITAL AIRPORT MED (Continued) S113050098

GEPAID:	CAL000074599
Contact:	CVHS HOSPITAL CORPORATION
Telephone:	8055637000
Mailing Name:	Not reported
Mailing Address:	9601 S SEPULVEDA BLVD
Mailing City,St,Zip:	LOS ANGELES, CA 900450000
Gen County:	Not reported
TSD EPA ID:	CAD981161367
TSD County:	Not reported
Waste Category:	Photochemicals/photoprocessing waste
Disposal Method:	Not reported
Tons:	0.18759999999
Facility County:	Los Angeles

---

66 **CENTINELA HOSPITAL AIRPORT MEDICAL CTR** CA HAZNET S113089917
9601 S SEPULVEDA BLVD N/A
LOS ANGELES, CA 90045

HAZNET:

envid:	S113089917
Year:	2000
GEPAID:	CAL000171188
Contact:	STAN HORN - DIR OF FACILITIES
Telephone:	3106808277
Mailing Name:	Not reported
Mailing Address:	9601 S SEPULVEDA BLVD
Mailing City,St,Zip:	LOS ANGELES, CA 900450000
Gen County:	Not reported
TSD EPA ID:	CAL000024110
TSD County:	Not reported
Waste Category:	Other inorganic solid waste
Disposal Method:	Recycler
Tons:	4.05
Facility County:	Los Angeles

---

66 **LAX WEST TERMINAL FUEL CORP** CA UST U003781575
6320 W 96TH N/A
LOS ANGELES (County), CA

UST:

Facility ID:	25318
Permitting Agency:	LOS ANGELES, CITY OF
Latitude:	0
Longitude:	0

66 **LAX WEST TERMINAL FUEL CORP** | CA FID UST | S101587984
6507 W 96TH ST | CA SWEEPS UST | N/A
LOS ANGELES, CA 90045

CA FID UST:
- Facility ID: 19056216
- Regulated By: UTNKA
- Regulated ID: Not reported
- Cortese Code: Not reported
- SIC Code: Not reported
- Facility Phone: 2130000000
- Mail To: Not reported
- Mailing Address: 6507 W 96TH ST
- Mailing Address 2: Not reported
- Mailing City,St,Zip: LOS ANGELES 900450000
- Contact: Not reported
- Contact Phone: Not reported
- DUNs Number: Not reported
- NPDES Number: Not reported
- EPA ID: Not reported
- Comments: Not reported
- Status: Active

SWEEPS UST:
- Status: Active
- Comp Number: 6411
- Number: 9
- Board Of Equalization: Not reported
- Referral Date: 12-29-92
- Action Date: 12-29-92
- Created Date: 02-29-88
- Owner Tank Id: Not reported
- SWRCB Tank Id: Not reported
- Tank Status: Not reported
- Capacity: Not reported
- Active Date: Not reported
- Tank Use: Not reported
- STG: Not reported
- Content: Not reported
- Number Of Tanks: Not reported

---

66 **ALLIED AVIATION SERVICE CO.** | CA HIST UST | U001561813
6501 W 96TH ST | N/A
LOS ANGELES, CA 90045

HIST UST:
- Region: STATE
- Facility ID: 00000041099
- Facility Type: Other
- Other Type: AIRPORT
- Contact Name: ROBERT WARNER V.P.
- Telephone: 2136466973
- Owner Name: LOS ANGELES DEPARTMENT OF AIRP
- Owner Address: 1 WORLD WAY
- Owner City,St,Zip: LOS ANGELES, CA 90009
- Total Tanks: 0003

- Tank Num: 001
- Container Num: 01

ALLIED AVIATION SERVICE CO. (Continued) | U001561813

- Year Installed: Not reported
- Tank Capacity: 00010000
- Tank Used for: PRODUCT
- Type of Fuel: UNLEADED
- Container Construction Thickness: Not reported
- Leak Detection: None

- Tank Num: 002
- Container Num: 02
- Year Installed: Not reported
- Tank Capacity: 00006000
- Tank Used for: PRODUCT
- Type of Fuel: UNLEADED
- Container Construction Thickness: Not reported
- Leak Detection: None

- Tank Num: 003
- Container Num: 03
- Year Installed: Not reported
- Tank Capacity: 00000600
- Tank Used for: WASTE
- Type of Fuel: WASTE OIL
- Container Construction Thickness: Not reported
- Leak Detection: None

---

66 **ALLIED AVIATION SERVICE CO** | CA UST | U003781738
6401 W 96TH ST | N/A
LOS ANGELES, CA 90045

UST:
- Facility ID: 25517
- Permitting Agency: LOS ANGELES, CITY OF
- Latitude: 33.94867
- Longitude: -118.39693

---

66 **ALLIED AVIATION SERVICE COMPANY** | CA FID UST | S101587386
6401 W 96TH ST | CA SWEEPS UST | N/A
LOS ANGELES, CA 90045

CA FID UST:
- Facility ID: 19055474
- Regulated By: UTNKA
- Regulated ID: 00041099
- Cortese Code: Not reported
- SIC Code: Not reported
- Facility Phone: 2136466973
- Mail To: Not reported
- Mailing Address: 1 WORLD WAY
- Mailing Address 2: Not reported
- Mailing City,St,Zip: LOS ANGELES 900450000
- Contact: Not reported
- Contact Phone: Not reported
- DUNs Number: Not reported
- NPDES Number: Not reported
- EPA ID: Not reported
- Comments: Not reported

ALLIED AVIATION SERVICE COMPANY (Continued) **S101587386**

Status: Active

SWEEPS UST:
Status: Active
Comp Number: 2172
Number: 4
Board Of Equalization: 44-012155
Referral Date: 12-29-92
Action Date: 04-11-94
Created Date: 02-29-88
Owner Tank Id: Not reported
SWRCB Tank Id: 19-050-002172-000001
Tank Status: A
Capacity: 10000
Active Date: 04-20-88
Tank Use: M.V. FUEL
STG: P
Content: REG UNLEADED
Number Of Tanks: 3

Status: Active
Comp Number: 2172
Number: 4
Board Of Equalization: 44-012155
Referral Date: 12-29-92
Action Date: 04-11-94
Created Date: 02-29-88
Owner Tank Id: Not reported
SWRCB Tank Id: 19-050-002172-000002
Tank Status: A
Capacity: 6000
Active Date: 04-20-88
Tank Use: M.V. FUEL
STG: P
Content: REG UNLEADED
Number Of Tanks: Not reported

Status: Active
Comp Number: 2172
Number: 4
Board Of Equalization: 44-012155
Referral Date: 12-29-92
Action Date: 04-11-94
Created Date: 02-29-88
Owner Tank Id: Not reported
SWRCB Tank Id: 19-050-002172-000003
Tank Status: A
Capacity: 600
Active Date: 04-20-88
Tank Use: OIL
STG: W
Content: WASTE OIL
Number Of Tanks: Not reported

MAP FINDINGS

Map ID
Direction
Distance
Distance (ft.) Site | Database(s) | EDR ID Number | EPA ID Number

67 **LOS ANGELES WORLD AIRPORTS** **CA HAZNET** **S117291890**
9840 GLASGOW PL **N/A**
LOS ANGELES, CA 90045

HAZNET:
envid: S117291890
Year: 2013
GEPAID: CAC002730101
Contact: RUFINO LOZANO
Telephone: 4246465853
Mailing Name: Not reported
Mailing Address: 7301 WORLD WAY W
Mailing City,St,Zip: LOS ANGELES, CA 900455828
Gen County: Los Angeles
TSD EPA ID: AZC950823111
TSD County: 99
Waste Category: Not reported
Disposal Method: Landfill Or Surface Impoundment That Will Be Closed As Landfill(To Include On-Site Treatment And/Or Stabilization)
Tons: 0.4
Facility County: Not reported

---

67 **LOS ANGELES WORLD AIRPORTS** **CA HAZNET** **S112959233**
9808 GLASGOW PL **N/A**
LOS ANGELES, CA 90045

HAZNET:
envid: S112959233
Year: 2007
GEPAID: CAC002613113
Contact: DOUGLAS MCADAMS
Telephone: 3106467444
Mailing Name: Not reported
Mailing Address: PO BOX 92216
Mailing City,St,Zip: LOS ANGELES, CA 900092216
Gen County: Not reported
TSD EPA ID: CAD008252405
TSD County: Not reported
Waste Category: Other inorganic solid waste
Disposal Method: Storage, Bulking, And/Or Transfer Off Site--No Treatment/Reovery (H010-H129) Or (H131-H135)
Tons: 0.03
Facility County: Los Angeles

---

67 **LOS ANGELES DEPARTMENT OF AIRPORTS/MANCHESTER SQUARE PROJECT** **CA HAZNET** **S112960374**
9807 GLASGOW PL **N/A**
LOS ANGELES, CA 90045

HAZNET:
envid: S112960374
Year: 2008
GEPAID: CAC002614957
Contact: KIT K YEE/X107
Telephone: 3104176100
Mailing Name: Not reported
Mailing Address: 5757 W CENTURY BLVD STE 102
Mailing City,St,Zip: LOS ANGELES, CA 90045
Gen County: Not reported

LOS ANGELES DEPARTMENT OF AIRPORTS/MANCHESTER SQUARE PROJECT (Continued) **S112960374**

TSD EPA ID: AZC950823111
TSD County: Not reported
Waste Category: Asbestos containing waste
Disposal Method: Landfill Or Surface Impoundment That Will Be Closed As Landfill(To Include On-Site Treatment And/Or Stabilization)
Tons: 10
Facility County: Los Angeles

envid: S112960374
Year: 2007
GEPAID: CAC002614957
Contact: KIT K YEE/X107
Telephone: 3104176100
Mailing Name: Not reported
Mailing Address: 5757 W CENTURY BLVD STE 102
Mailing City,St,Zip: LOS ANGELES, CA 90045
Gen County: Not reported
TSD EPA ID: AZC950823111
TSD County: Not reported
Waste Category: Asbestos containing waste
Disposal Method: Landfill Or Surface Impoundment That Will Be Closed As Landfill(To Include On-Site Treatment And/Or Stabilization)
Tons: 6
Facility County: Los Angeles

---

67 **LOS ANGELES WORLD AIRPORTS** **CA HAZNET** **S112959234**
9800 GLASGOW PL **N/A**
LOS ANGELES, CA 90045

HAZNET:
envid: S112959234
Year: 2007
GEPAID: CAC002613114
Contact: DOUGLAS MCADAMS
Telephone: 3106467444
Mailing Name: Not reported
Mailing Address: PO BOX 92216
Mailing City,St,Zip: LOS ANGELES, CA 900092216
Gen County: Not reported
TSD EPA ID: CAD008252405
TSD County: Not reported
Waste Category: Other inorganic solid waste
Disposal Method: Storage, Bulking, And/Or Transfer Off Site--No Treatment/Reovery (H010-H129) Or (H131-H135)
Tons: 0.03
Facility County: Los Angeles

envid: S112959234
Year: 2007
GEPAID: CAC002613114
Contact: DOUGLAS MCADAMS
Telephone: 3106467444
Mailing Name: Not reported
Mailing Address: PO BOX 92216
Mailing City,St,Zip: LOS ANGELES, CA 900092216
Gen County: Not reported
TSD EPA ID: CAD028409019
TSD County: Not reported

LOS ANGELES WORLD AIRPORTS (Continued) **S112959234**

Waste Category: Liquids with mercury >= 20 Mg./L
Disposal Method: Storage, Bulking, And/Or Transfer Off Site--No Treatment/Reovery (H010-H129) Or (H131-H135)
Tons: 0
Facility County: Los Angeles

---

67 **LOS ANGELES WORLD AIRPORTS** **CA HAZNET** **S112959232**
9740 GLASGOW PL **N/A**
LOS ANGELES, CA 90045

HAZNET:
envid: S112959232
Year: 2007
GEPAID: CAC002613111
Contact: DOUGLAS MCADAMS
Telephone: 3106467444
Mailing Name: Not reported
Mailing Address: PO BOX 92216
Mailing City,St,Zip: LOS ANGELES, CA 900092216
Gen County: Not reported
TSD EPA ID: AZC950823111
TSD County: Not reported
Waste Category: Asbestos containing waste
Disposal Method: Landfill Or Surface Impoundment That Will Be Closed As Landfill(To Include On-Site Treatment And/Or Stabilization)
Tons: 1.6
Facility County: Los Angeles

---

67 **LOS ANGELES WORLD AIRPORT** **CA HAZNET** **S112974402**
9700,9850-2,9725,9728-32 GLASGOW PL **N/A**
LOS ANGELES, CA 90045

HAZNET:
envid: S112974402
Year: 2008
GEPAID: CAC002636906
Contact: MARCO MOLINA
Telephone: 8182494932
Mailing Name: Not reported
Mailing Address: 1 WORLD WAY
Mailing City,St,Zip: LOS ANGELES, CA 90045
Gen County: Not reported
TSD EPA ID: CAD009007626
TSD County: Not reported
Waste Category: Asbestos containing waste
Disposal Method: Landfill Or Surface Impoundment That Will Be Closed As Landfill(To Include On-Site Treatment And/Or Stabilization)
Tons: 1.2
Facility County: Los Angeles

68 **PHOENIX SOFTWARE INC** **CA HAZNET** **S112908184**
9841 AIRPORT BLVD **N/A**
LOS ANGELES, CA 90045

HAZNET:
envid: S112908184
Year: 2000
GEPAID: CAC002270417
Contact: NICK MILLER/ CONTR
Telephone: 3103380400
Mailing Name: Not reported
Mailing Address: 9841 AIRPORT BLVD
Mailing City,St,Zip: LOS ANGELES, CA 900450000
Gen County: Not reported
TSD EPA ID: CAD028409019
TSD County: Not reported
Waste Category: Aqueous solution with total organic residues 10 percent or more
Disposal Method: Transfer Station
Tons: 0.45
Facility County: Los Angeles

---

68 **EDR US Hist Auto Stat** **1015688735**
9841 AIRPORT BLVD **N/A**
LOS ANGELES, CA 90045

EDR Historical Auto Stations:
Name: DELUXE GAS
Year: 2001
Address: 9841 AIRPORT BLVD

---

68 **HEWLETT-PACKARD** **CA HAZNET** **S113125981**
9841 AIRPORT BLVD **N/A**
LOS ANGELES, CA 90045

HAZNET:
envid: S113125981
Year: 2004
GEPAID: CAL000269142
Contact: BYRON MILLER/SR TECH SPECIALIS
Telephone: 3104173300
Mailing Name: Not reported
Mailing Address: 9841 AIRPORT BLVD
Mailing City,St,Zip: LOS ANGELES, CA 900450000
Gen County: Not reported
TSD EPA ID: AZD009015389
TSD County: Not reported
Waste Category: Off-specification, aged or surplus organics
Disposal Method: Recycler
Tons: 0.21
Facility County: Los Angeles

envid: S113125981
Year: 2004
GEPAID: CAL000269142
Contact: BYRON MILLER/SR TECH SPECIALIS
Telephone: 3104173300
Mailing Name: Not reported
Mailing Address: 9841 AIRPORT BLVD

HEWLETT-PACKARD (Continued) **S113125981**

Mailing City,St,Zip: LOS ANGELES, CA 900450000
Gen County: Not reported
TSD EPA ID: AZD009015389
TSD County: Not reported
Waste Category: Other organic solids
Disposal Method: Treatment, Incineration
Tons: 0.07
Facility County: Los Angeles

envid: S113125981
Year: 2004
GEPAID: CAL000269142
Contact: BYRON MILLER/SR TECH SPECIALIS
Telephone: 3104173300
Mailing Name: Not reported
Mailing Address: 9841 AIRPORT BLVD
Mailing City,St,Zip: LOS ANGELES, CA 900450000
Gen County: Not reported
TSD EPA ID: AZD009015389
TSD County: Not reported
Waste Category: Not reported
Disposal Method: Recycler
Tons: 0.1
Facility County: Los Angeles

envid: S113125981
Year: 2003
GEPAID: CAL000269142
Contact: BYRON MILLER/SR TECH SPECIALIS
Telephone: 3104173300
Mailing Name: Not reported
Mailing Address: 9841 AIRPORT BLVD
Mailing City,St,Zip: LOS ANGELES, CA 900450000
Gen County: Not reported
TSD EPA ID: AZD009015389
TSD County: Not reported
Waste Category: Other organic solids
Disposal Method: Treatment, Incineration
Tons: 0.05
Facility County: Los Angeles

envid: S113125981
Year: 2003
GEPAID: CAL000269142
Contact: BYRON MILLER/SR TECH SPECIALIS
Telephone: 3104173300
Mailing Name: Not reported
Mailing Address: 9841 AIRPORT BLVD
Mailing City,St,Zip: LOS ANGELES, CA 900450000
Gen County: Not reported
TSD EPA ID: AZD009015389
TSD County: Not reported
Waste Category: Not reported
Disposal Method: Recycler
Tons: 0.16
Facility County: Los Angeles

HEWLETT-PACKARD (Continued) **S113125981**

Click this hyperlink while viewing on your computer to access additional CA_HAZNET: detail in the EDR Site Report.

---

68 **AIRPORT CENTER ASSOCIATES** **CA HAZNET** **S113003502**
9841 AIRPORT BLVD **N/A**
LOS ANGELES, CA 90024

HAZNET:

envid:	S113003502
Year:	1996
GEPAID:	CAD981166903
Contact:	Not reported
Telephone:	0000000000
Mailing Name:	Not reported
Mailing Address:	9841 AIRPORT BLVD
Mailing City,St,Zip:	LOS ANGELES, CA 900450000
Gen County:	Not reported
TSD EPA ID:	AZR000005454
TSD County:	Not reported
Waste Category:	Polychlorinated biphenyls and material containing PCBs
Disposal Method:	Recycler
Tons:	3.5264
Facility County:	Los Angeles

envid:	S113003502
Year:	1993
GEPAID:	CAD981166903
Contact:	Not reported
Telephone:	0000000000
Mailing Name:	Not reported
Mailing Address:	9841 AIRPORT BLVD
Mailing City,St,Zip:	LOS ANGELES, CA 900450000
Gen County:	Not reported
TSD EPA ID:	CAL000027741
TSD County:	Not reported
Waste Category:	Asbestos containing waste
Disposal Method:	Disposal, Land Fill
Tons:	7.58520000000
Facility County:	Los Angeles

---

68 **KOAR-LAX EMBASSY INVESTMENT PA** **CA FID UST** **S101586921**
9801 AIRPORT BL **CA SWEEPS UST** **N/A**
LOS ANGELES, CA 90021

CA FID UST:

Facility ID:	19054607
Regulated By:	UTNKI
Regulated ID:	Not reported
Cortese Code:	Not reported
SIC Code:	Not reported
Facility Phone:	2130000000
Mail To:	Not reported
Mailing Address:	9801 AIRPORT BLVD
Mailing Address 2:	Not reported
Mailing City,St,Zip:	LOS ANGELES 900210000
Contact:	Not reported

KOAR-LAX EMBASSY INVESTMENT PA (Continued) **S101586921**

Contact Phone:	Not reported
DUNs Number:	Not reported
NPDES Number:	Not reported
EPA ID:	Not reported
Comments:	Not reported
Status:	Inactive

SWEEPS UST:

Status:	Not reported
Comp Number:	7370
Number:	Not reported
Board Of Equalization:	Not reported
Referral Date:	Not reported
Action Date:	Not reported
Created Date:	Not reported
Owner Tank Id:	Not reported
SWRCB Tank Id:	Not reported
Tank Status:	Not reported
Capacity:	Not reported
Active Date:	Not reported
Tank Use:	Not reported
STG:	Not reported
Content:	Not reported
Number Of Tanks:	0

---

68 **CA CHMIRS** **S105660045**
5900 WEST 98TH ST **N/A**
LOS ANGELES, CA

CHMIRS:

OES Incident Number:	99-3775
OES notification:	09/08/1999
OES Date:	Not reported
OES Time:	Not reported
Incident Date:	Not reported
Date Completed:	**Not reported**
Property Use:	Not reported
Agency Id Number:	Not reported
Agency Incident Number:	Not reported
Time Notified:	Not reported
Time Completed:	Not reported
Surrounding Area:	Not reported
Estimated Temperature:	Not reported
Property Management:	Not reported
More Than Two Substances Involved?:	Not reported
Resp Agncy Personel # Of Decontaminated:	Not reported
Responding Agency Personel # Of Injuries:	Not reported
Responding Agency Personel # Of Fatalities:	Not reported
Others Number Of Decontaminated:	Not reported
Others Number Of Injuries:	Not reported
Others Number Of Fatalities:	Not reported
Vehicle Make/year:	Not reported
Vehicle License Number:	Not reported
Vehicle State:	Not reported
Vehicle Id Number:	Not reported
CA DOT PUC/ICC Number:	Not reported
Company Name:	Not reported

(Continued) **S105660045**

Reporting Officer Name/ID:	Not reported
Report Date:	Not reported
Facility Telephone:	Not reported
Waterway Involved:	No
Waterway:	Not reported
Spill Site:	Not reported
Cleanup By:	None required
Containment:	Not reported
What Happened:	Not reported
Type:	Not reported
Measure:	Not reported
Other:	Not reported
Date/Time:	Not reported
Year:	1999
Agency:	LA City FD
Incident Date:	9/8/199912:00:00 AM
Admin Agency:	Los Angeles City Fire Department
Amount:	Not reported
Contained:	Yes
Site Type:	Merchant/Business
E Date:	Not reported
Substance:	Unk
Unknown:	0
Substance #2:	Not reported
Substance #3:	Not reported
Evacuations:	0
Number of Injuries:	3
Number of Fatalities:	0
#1 Pipeline:	Not reported
#2 Pipeline:	Not reported
#3 Pipeline:	Not reported
#1 Vessel >= 300 Tons:	Not reported
#2 Vessel >= 300 Tons:	Not reported
#3 Vessel >= 300 Tons:	Not reported
Evacs:	Not reported
Injuries:	Not reported
Fatals:	Not reported
Comments:	Not reported
Description:	Irritant in air that was reported and 3 persons were transported to the hospital. Fire Department did not detect anything

---

68 **BUDGET RENT-A-CAR** **CA LUST** **S102425845**
9775 AIRPORT BLVD **N/A**
WESTCHESTER, CA 90045

LUST REG 4:

Region:	4	
Regional Board:	04	
County:	Los Angeles	
Facility Id:	900450125	
Status:	Remediation Plan	
Substance:	Gasoline	
Substance Quantity:	Not reported	
Local Case No:	Not reported	
Case Type:	Groundwater	
Abatement Method Used at the Site:		Not reported
Global ID:	T0603701038	

BUDGET RENT-A-CAR (Continued) **S102425845**

W Global ID:	Not reported	
Staff:	MSH	
Local Agency:	19050	
Cross Street:	96TH ST	
Enforcement Type:	DLSEL	
Date Leak Discovered:	Not reported	
Date Leak First Reported:		5/29/1991
Date Leak Record Entered:	2/25/1993	
Date Confirmation Began:	Not reported	
Date Leak Stopped:	Not reported	
Date Case Last Changed on Database:		6/20/2002
Date the Case was Closed:		Not reported
How Leak Discovered:	Not reported	
How Leak Stopped:	Not reported	
Cause of Leak:	Not reported	
Leak Source:	Not reported	
Operator:	Not reported	
Water System:	Not reported	
Well Name:	Not reported	
Approx. Dist To Production Well (ft):		5962.8914044493064116533678947
Source of Cleanup Funding:		Not reported
Preliminary Site Assessment Workplan Submitted:		4/1/1993
Preliminary Site Assessment Began:		3/20/1998
Pollution Characterization Began:		7/13/1999
Remediation Plan Submitted:		4/26/2004
Remedial Action Underway:		Not reported
Post Remedial Action Monitoring Began:		Not reported
Enforcement Action Date:		7/13/1999
Historical Max MTBE Date:		8/10/2000
Hist Max MTBE Conc in Groundwater:		120000
Hist Max MTBE Conc in Soil:		Not reported
Significant Interim Remedial Action Taken:		No
GW Qualifier:	Not reported	
Soil Qualifier:	Not reported	
Organization:	Not reported	
Owner Contact:	Not reported	
Responsible Party:	MR. SCOTT GREEN	
RP Address:	P.O. BOX 747	
Program:	LUST	
Lat/Long:	33.9473602 / -1	
Local Agency Staff:	PEJ	
Beneficial Use:	Not reported	
Priority:	Not reported	
Cleanup Fund Id:	Not reported	
Suspended:	Not reported	
Assigned Name:	Not reported	
Summary:	GW MON RPT & FP REMOVAL ; 8/30/00 3RD QTR GW MON; 12/18/00 4TH QTR GW MON & GRADIENT ASSESSM.; 3/20/01 1ST QTR GW MON RPT & GRADIENT ASSESSM.; 3/26/01 WP FEASIBILITY STUDY REMED. SYSTEM INSTALL.	

68 **BUDGET RENT A CAR SYSTEMS INC** **CA HAZNET** **S113163973**
9775 AIRPORT BLVD **N/A**
LOS ANGELES, CA 90045

HAZNET:

envid:	S113163973
Year:	2001
GEPAID:	CAL912974193
Contact:	VEEDER ROOT CMS-HAZ WASTE MNGR
Telephone:	3039868011
Mailing Name:	Not reported
Mailing Address:	12265 WEST BAYAUD AVENUE STE 300
Mailing City,St,Zip:	LAKEWOOD, CO 802280000
Gen County:	Not reported
TSD EPA ID:	CAD028409019
TSD County:	Not reported
Waste Category:	Tank bottom waste
Disposal Method:	Treatment, Tank
Tons:	0.45
Facility County:	Los Angeles

68 **BUDGET RENT-A-CAR-LAX** **CA LUST** **U001561823**
9775 AIRPORT BLVD **CA UST** **N/A**
LOS ANGELES, CA 90045 **CA HIST UST**
CA SWEEPS UST
CA CHMIRS
CA ENF

LUST:

Region:	STATE
Global Id:	T0603701038
Latitude:	33.9473602
Longitude:	-118.3861304
Case Type:	LUST Cleanup Site
Status:	Open - Remediation
Status Date:	04/29/2011
Lead Agency:	LOS ANGELES RWQCB (REGION 4)
Case Worker:	CET
Local Agency:	LOS ANGELES, CITY OF
RB Case Number:	900450125
LOC Case Number:	Not reported
File Location:	Regional Board
Potential Media Affect:	Aquifer used for drinking water supply
Potential Contaminants of Concern:	Gasoline
Site History:	Not reported

Click here to access the California GeoTracker records for this facility:

Contact:

Global Id:	T0603701038
Contact Type:	Local Agency Caseworker
Contact Name:	ELOY LUNA
Organization Name:	LOS ANGELES, CITY OF
Address:	200 North Main Street, Suite 1780
City:	LOS ANGELES
Email:	eloy.luna@lacity.org
Phone Number:	Not reported
Global Id:	T0603701038
Contact Type:	Regional Board Caseworker

MAP FINDINGS

Map ID
Direction
Distance
Distance (ft.) Site | Database(s) | EDR ID Number | EPA ID Number

BUDGET RENT-A-CAR-LAX (Continued) **U001561823**

Contact Name:	CHANDRA TYLER
Organization Name:	LOS ANGELES RWQCB (REGION 4)
Address:	Not reported
City:	R4 UNKNOWN
Email:	cetyler@waterboards.ca.gov
Phone Number:	Not reported

Status History:

Global Id:	T0603701038
Status:	Open - Case Begin Date
Status Date:	05/29/1981
Global Id:	T0603701038
Status:	Open - Remediation
Status Date:	04/26/2004
Global Id:	T0603701038
Status:	Open - Remediation
Status Date:	04/29/2011
Global Id:	T0603701038
Status:	Open - Site Assessment
Status Date:	04/01/1993
Global Id:	T0603701038
Status:	Open - Site Assessment
Status Date:	03/20/1998
Global Id:	T0603701038
Status:	Open - Site Assessment
Status Date:	07/13/1999

Regulatory Activities:

Global Id:	T0603701038
Action Type:	ENFORCEMENT
Date:	04/26/2004
Action:	Staff Letter
Global Id:	T0603701038
Action Type:	ENFORCEMENT
Date:	04/01/2010
Action:	Staff Letter
Global Id:	T0603701038
Action Type:	RESPONSE
Date:	01/15/2003
Action:	Monitoring Report - Quarterly
Global Id:	T0603701038
Action Type:	RESPONSE
Date:	01/15/2003
Action:	Remedial Progress Report
Global Id:	T0603701038
Action Type:	RESPONSE
Date:	04/15/2003

BUDGET RENT-A-CAR-LAX (Continued) **U001561823**

Action: Remedial Progress Report

Global Id: T0603701038
Action Type: RESPONSE
Date: 10/15/2003
Action: Remedial Progress Report

Global Id: T0603701038
Action Type: RESPONSE
Date: 07/15/2003
Action: Remedial Progress Report

Global Id: T0603701038
Action Type: RESPONSE
Date: 01/15/2004
Action: Monitoring Report - Quarterly

Global Id: T0603701038
Action Type: RESPONSE
Date: 01/15/2005
Action: Monitoring Report - Quarterly

Global Id: T0603701038
Action Type: REMEDIATION
Date: 09/04/2002
Action: Soil Vapor Extraction (SVE)

Global Id: T0603701038
Action Type: REMEDIATION
Date: 04/01/1997
Action: Soil Vapor Extraction (SVE)

Global Id: T0603701038
Action Type: ENFORCEMENT
Date: 06/13/2006
Action: Staff Letter

Global Id: T0603701038
Action Type: RESPONSE
Date: 08/15/2006
Action: Other Report / Document

Global Id: T0603701038
Action Type: RESPONSE
Date: 01/15/2007
Action: Monitoring Report - Quarterly

Global Id: T0603701038
Action Type: RESPONSE
Date: 07/15/2003
Action: Monitoring Report - Quarterly

Global Id: T0603701038
Action Type: RESPONSE
Date: 04/15/2004
Action: Monitoring Report - Quarterly

MAP FINDINGS

Map ID
Direction
Distance
Distance (ft.) Site | Database(s) | EDR ID Number | EPA ID Number

BUDGET RENT-A-CAR-LAX (Continued) **U001561823**

Global Id: T0603701038
Action Type: RESPONSE
Date: 07/15/2005
Action: Monitoring Report - Quarterly

Global Id: T0603701038
Action Type: RESPONSE
Date: 01/30/2004
Action: Interim Remedial Action Plan

Global Id: T0603701038
Action Type: RESPONSE
Date: 07/15/2004
Action: Monitoring Report - Quarterly

Global Id: T0603701038
Action Type: RESPONSE
Date: 10/15/2003
Action: Monitoring Report - Quarterly

Global Id: T0603701038
Action Type: REMEDIATION
Date: 06/04/2010
Action: In Situ Physical/Chemical Treatment (other than SVE)

Global Id: T0603701038
Action Type: REMEDIATION
Date: 01/16/2007
Action: In Situ Physical/Chemical Treatment (other than SVE)

Global Id: T0603701038
Action Type: RESPONSE
Date: 04/15/2005
Action: Monitoring Report - Quarterly

Global Id: T0603701038
Action Type: RESPONSE
Date: 04/15/2007
Action: Monitoring Report - Quarterly

Global Id: T0603701038
Action Type: RESPONSE
Date: 10/15/2004
Action: Monitoring Report - Quarterly

Global Id: T0603701038
Action Type: RESPONSE
Date: 02/15/2012
Action: Well Installation Workplan

Global Id: T0603701038
Action Type: RESPONSE
Date: 01/15/2012
Action: Monitoring Report - Semi-Annually

Global Id: T0603701038
Action Type: ENFORCEMENT

BUDGET RENT-A-CAR-LAX (Continued) **U001561823**

Date: 12/09/2011
Action: Staff Letter

Global Id: T0603701038
Action Type: Other
Date: 05/29/1991
Action: Leak Reported

Global Id: T0603701038
Action Type: RESPONSE
Date: 10/15/2005
Action: Monitoring Report - Quarterly

Global Id: T0603701038
Action Type: RESPONSE
Date: 01/15/2006
Action: Monitoring Report - Quarterly

Global Id: T0603701038
Action Type: ENFORCEMENT
Date: 10/12/2007
Action: Staff Letter

Global Id: T0603701038
Action Type: RESPONSE
Date: 04/15/2006
Action: Monitoring Report - Quarterly

Global Id: T0603701038
Action Type: RESPONSE
Date: 04/18/2006
Action: Request for Closure

Global Id: T0603701038
Action Type: RESPONSE
Date: 08/24/2007
Action: Request for Closure

Global Id: T0603701038
Action Type: RESPONSE
Date: 10/15/2006
Action: Monitoring Report - Quarterly

Global Id: T0603701038
Action Type: RESPONSE
Date: 04/14/2006
Action: Soil and Water Investigation Workplan

Global Id: T0603701038
Action Type: RESPONSE
Date: 07/15/2006
Action: Monitoring Report - Quarterly

Global Id: T0603701038
Action Type: RESPONSE
Date: 10/15/2012
Action: Monitoring Report - Semi-Annually

MAP FINDINGS

Map ID
Direction
Distance
Distance (ft.) Site | Database(s) | EDR ID Number | EPA ID Number

BUDGET RENT-A-CAR-LAX (Continued) **U001561823**

Global Id: T0603701038
Action Type: RESPONSE
Date: 07/15/2007
Action: Monitoring Report - Quarterly

Global Id: T0603701038
Action Type: RESPONSE
Date: 10/15/2007
Action: Monitoring Report - Quarterly

Global Id: T0603701038
Action Type: RESPONSE
Date: 04/15/2013
Action: Monitoring Report - Semi-Annually

Global Id: T0603701038
Action Type: ENFORCEMENT
Date: 03/12/2009
Action: Staff Letter

Global Id: T0603701038
Action Type: RESPONSE
Date: 07/15/2009
Action: Monitoring Report - Semi-Annually

Global Id: T0603701038
Action Type: RESPONSE
Date: 02/14/2008
Action: Request for Closure

Global Id: T0603701038
Action Type: RESPONSE
Date: 04/15/2009
Action: Monitoring Report - Quarterly

Global Id: T0603701038
Action Type: RESPONSE
Date: 12/15/2007
Action: Interim Remedial Action Plan

Global Id: T0603701038
Action Type: ENFORCEMENT
Date: 07/13/1999
Action: 13267 Requirement

Global Id: T0603701038
Action Type: RESPONSE
Date: 11/06/2008
Action: Request for Closure

Global Id: T0603701038
Action Type: RESPONSE
Date: 04/15/2008
Action: Monitoring Report - Quarterly

Global Id: T0603701038
Action Type: RESPONSE

BUDGET RENT-A-CAR-LAX (Continued) **U001561823**

Date: 01/15/2008
Action: Monitoring Report - Quarterly

Global Id: T0603701038
Action Type: RESPONSE
Date: 10/15/2002
Action: Monitoring Report - Quarterly

Global Id: T0603701038
Action Type: ENFORCEMENT
Date: 06/25/2002
Action: Staff Letter

Global Id: T0603701038
Action Type: ENFORCEMENT
Date: 06/15/2009
Action: Staff Letter

Global Id: T0603701038
Action Type: RESPONSE
Date: 08/26/2009
Action: Request for Closure

Global Id: T0603701038
Action Type: RESPONSE
Date: 10/15/2008
Action: Monitoring Report - Quarterly

Global Id: T0603701038
Action Type: RESPONSE
Date: 10/15/2002
Action: Remedial Progress Report

Global Id: T0603701038
Action Type: RESPONSE
Date: 01/15/2009
Action: Monitoring Report - Quarterly

Global Id: T0603701038
Action Type: RESPONSE
Date: 07/31/2002
Action: Other Report / Document

Global Id: T0603701038
Action Type: RESPONSE
Date: 07/15/2002
Action: Monitoring Report - Quarterly

Global Id: T0603701038
Action Type: RESPONSE
Date: 04/15/2003
Action: Monitoring Report - Quarterly

Global Id: T0603701038
Action Type: RESPONSE
Date: 07/15/2010
Action: Monitoring Report - Semi-Annually

MAP FINDINGS

Map ID
Direction
Distance
Distance (ft.) Site | Database(s) | EDR ID Number | EPA ID Number

BUDGET RENT-A-CAR-LAX (Continued) **U001561823**

Global Id: T0603701038
Action Type: RESPONSE
Date: 07/15/2010
Action: Soil and Water Investigation Report

Global Id: T0603701038
Action Type: RESPONSE
Date: 04/15/2010
Action: Monitoring Report - Quarterly

UST:
Facility ID: 25379
Permitting Agency: LOS ANGELES, CITY OF
Latitude: 33.9493886
Longitude: -118.3852068

HIST UST:
Region: STATE
Facility ID: 00000017571
Facility Type: Other
Other Type: RENT-A-CAR
Contact Name: ED PULLEN
Telephone: 2132781021
Owner Name: BUDGET AIRPORT ASSOCIATES, INC
Owner Address: 150 S. DOHENY DRIVE
Owner City,St,Zip: BEVERLY HILLS, CA 90211
Total Tanks: 0011

Tank Num: 001
Container Num: 1
Year Installed: Not reported
Tank Capacity: 00010000
Tank Used for: PRODUCT
Type of Fuel: UNLEADED
Container Construction Thickness: Not reported
Leak Detection: None

Tank Num: 002
Container Num: 2
Year Installed: Not reported
Tank Capacity: 00010000
Tank Used for: PRODUCT
Type of Fuel: UNLEADED
Container Construction Thickness: Not reported
Leak Detection: None

Tank Num: 003
Container Num: 3
Year Installed: Not reported
Tank Capacity: 00010000
Tank Used for: PRODUCT
Type of Fuel: UNLEADED
Container Construction Thickness: Not reported
Leak Detection: None

BUDGET RENT-A-CAR-LAX (Continued) **U001561823**

Tank Num: 004
Container Num: 4
Year Installed: Not reported
Tank Capacity: 00010000
Tank Used for: PRODUCT
Type of Fuel: UNLEADED
Container Construction Thickness: Not reported
Leak Detection: None

Tank Num: 005
Container Num: 5
Year Installed: Not reported
Tank Capacity: 00012000
Tank Used for: PRODUCT
Type of Fuel: UNLEADED
Container Construction Thickness: Not reported
Leak Detection: None

Tank Num: 006
Container Num: 6
Year Installed: Not reported
Tank Capacity: 00012000
Tank Used for: PRODUCT
Type of Fuel: UNLEADED
Container Construction Thickness: Not reported
Leak Detection: None

Tank Num: 007
Container Num: 7
Year Installed: Not reported
Tank Capacity: 00012000
Tank Used for: PRODUCT
Type of Fuel: UNLEADED
Container Construction Thickness: Not reported
Leak Detection: None

Tank Num: 008
Container Num: 8
Year Installed: Not reported
Tank Capacity: 00012000
Tank Used for: PRODUCT
Type of Fuel: UNLEADED
Container Construction Thickness: Not reported
Leak Detection: None

Tank Num: 009
Container Num: 9
Year Installed: Not reported
Tank Capacity: 00050000
Tank Used for: PRODUCT
Type of Fuel: UNLEADED
Container Construction Thickness: Not reported
Leak Detection: None

Tank Num: 010
Container Num: 10
Year Installed: Not reported

BUDGET RENT-A-CAR-LAX (Continued) **U001561823**

Tank Capacity: 00050000
Tank Used for: PRODUCT
Type of Fuel: UNLEADED
Container Construction Thickness: Not reported
Leak Detection: None

Tank Num: 011
Container Num: 11
Year Installed: Not reported
Tank Capacity: 00004000
Tank Used for: PRODUCT
Type of Fuel: DIESEL
Container Construction Thickness: Not reported
Leak Detection: None

SWEEPS UST:
Status: Not reported
Comp Number: 1278
Number: Not reported
Board Of Equalization: 44-011703
Referral Date: Not reported
Action Date: Not reported
Created Date: Not reported
Owner Tank Id: Not reported
SWRCB Tank Id: 19-050-001278-000007
Tank Status: Not reported
Capacity: 12000
Active Date: Not reported
Tank Use: M.V. FUEL
STG: PRODUCT
Content: REG UNLEADED
Number Of Tanks: 5

Status: Not reported
Comp Number: 1278
Number: Not reported
Board Of Equalization: 44-011703
Referral Date: Not reported
Action Date: Not reported
Created Date: Not reported
Owner Tank Id: Not reported
SWRCB Tank Id: 19-050-001278-000008
Tank Status: Not reported
Capacity: 12000
Active Date: Not reported
Tank Use: M.V. FUEL
STG: PRODUCT
Content: REG UNLEADED
Number Of Tanks: Not reported

Status: Not reported
Comp Number: 1278
Number: Not reported
Board Of Equalization: 44-011703
Referral Date: Not reported
Action Date: Not reported
Created Date: Not reported

BUDGET RENT-A-CAR-LAX (Continued) **U001561823**

Owner Tank Id: Not reported
SWRCB Tank Id: 19-050-001278-000009
Tank Status: Not reported
Capacity: 50000
Active Date: Not reported
Tank Use: M.V. FUEL
STG: PRODUCT
Content: REG UNLEADED
Number Of Tanks: Not reported

Status: Not reported
Comp Number: 1278
Number: Not reported
Board Of Equalization: 44-011703
Referral Date: Not reported
Action Date: Not reported
Created Date: Not reported
Owner Tank Id: Not reported
SWRCB Tank Id: 19-050-001278-000010
Tank Status: Not reported
Capacity: 50000
Active Date: Not reported
Tank Use: M.V. FUEL
STG: PRODUCT
Content: REG UNLEADED
Number Of Tanks: Not reported

Status: Not reported
Comp Number: 1278
Number: Not reported
Board Of Equalization: 44-011703
Referral Date: Not reported
Action Date: Not reported
Created Date: Not reported
Owner Tank Id: Not reported
SWRCB Tank Id: 19-050-001278-000011
Tank Status: Not reported
Capacity: 4000
Active Date: Not reported
Tank Use: M.V. FUEL
STG: PRODUCT
Content: DIESEL
Number Of Tanks: Not reported

Status: Active
Comp Number: 1278
Number: 9
Board Of Equalization: 44-011703
Referral Date: 12-29-92
Action Date: 03-16-94
Created Date: 02-29-88
Owner Tank Id: Not reported
SWRCB Tank Id: 19-050-001278-000001
Tank Status: A
Capacity: 10000
Active Date: 04-20-88
Tank Use: M.V. FUEL

BUDGET RENT-A-CAR-LAX (Continued) **U001561823**

STG: P
Content: REG UNLEADED
Number Of Tanks: 6

Status: Active
Comp Number: 1278
Number: 9
Board Of Equalization: 44-011703
Referral Date: 12-29-92
Action Date: 03-16-94
Created Date: 02-29-88
Owner Tank Id: Not reported
SWRCB Tank Id: 19-050-001278-000002
Tank Status: A
Capacity: 10000
Active Date: 04-20-88
Tank Use: M.V. FUEL
STG: P
Content: REG UNLEADED
Number Of Tanks: Not reported

Status: Active
Comp Number: 1278
Number: 9
Board Of Equalization: 44-011703
Referral Date: 12-29-92
Action Date: 03-16-94
Created Date: 02-29-88
Owner Tank Id: Not reported
SWRCB Tank Id: 19-050-001278-000003
Tank Status: A
Capacity: 10000
Active Date: 04-20-88
Tank Use: M.V. FUEL
STG: P
Content: REG UNLEADED
Number Of Tanks: Not reported

Status: Active
Comp Number: 1278
Number: 9
Board Of Equalization: 44-011703
Referral Date: 12-29-92
Action Date: 03-16-94
Created Date: 02-29-88
Owner Tank Id: Not reported
SWRCB Tank Id: 19-050-001278-000004
Tank Status: A
Capacity: 10000
Active Date: 04-20-88
Tank Use: M.V. FUEL
STG: P
Content: REG UNLEADED
Number Of Tanks: Not reported

Status: Active
Comp Number: 1278

BUDGET RENT-A-CAR-LAX (Continued) **U001561823**

Number: 9
Board Of Equalization: 44-011703
Referral Date: 12-29-92
Action Date: 03-16-94
Created Date: 02-29-88
Owner Tank Id: Not reported
SWRCB Tank Id: 19-050-001278-000005
Tank Status: A
Capacity: 12000
Active Date: 04-20-88
Tank Use: M.V. FUEL
STG: P
Content: REG UNLEADED
Number Of Tanks: Not reported

Status: Active
Comp Number: 1278
Number: 9
Board Of Equalization: 44-011703
Referral Date: 12-29-92
Action Date: 03-16-94
Created Date: 02-29-88
Owner Tank Id: Not reported
SWRCB Tank Id: 19-050-001278-000006
Tank Status: A
Capacity: 12000
Active Date: 04-20-88
Tank Use: M.V. FUEL
STG: P
Content: REG UNLEADED
Number Of Tanks: Not reported

CHMIRS:
OES Incident Number: '08-2583
OES notification: 04/05/2008
OES Date: Not reported
OES Time: Not reported
Incident Date: Not reported
Date Completed: Not reported
Property Use: Not reported
Agency Id Number: Not reported
Agency Incident Number: Not reported
Time Notified: Not reported
Time Completed: Not reported
Surrounding Area: Not reported
Estimated Temperature: Not reported
Property Management: Not reported
More Than Two Substances Involved?: Not reported
Resp Agncy Personel # Of Decontaminated: Not reported
Responding Agency Personel # Of Injuries: Not reported
Responding Agency Personel # Of Fatalities: Not reported
Others Number Of Decontaminated: Not reported
Others Number Of Injuries: Not reported
Others Number Of Fatalities: Not reported
Vehicle Make/year: Not reported
Vehicle License Number: Not reported
Vehicle State: Not reported

BUDGET RENT-A-CAR-LAX (Continued) **U001561823**

Vehicle Id Number: Not reported
CA DOT PUC/ICC Number: Not reported
Company Name: Not reported
Reporting Officer Name/ID: Not reported
Report Date: Not reported
Facility Telephone: Not reported
Waterway Involved: No
Waterway: Not reported
Spill Site: Airport
Cleanup By: Contractor
Containment: Not reported
What Happened: Not reported
Type: Not reported
Measure: Gal(s)
Other: Not reported
Date/Time: 1130
Year: 2008
Agency: Ocean Blue Environmental
Incident Date: 4/5/2008
Admin Agency: Los Angeles City Fire Department
Amount: Not reported
Contained: Yes
Site Type: Not reported
E Date: Not reported
Substance: Diesel Fuel
Quantity Released: 50
Unknown: Not reported
Substance #2: Not reported
Substance #3: Not reported
Evacuations: 0
Number of Injuries: 0
Number of Fatalities: 0
#1 Pipeline: Not reported
#2 Pipeline: Not reported
#3 Pipeline: Not reported
#1 Vessel >= 300 Tons: Not reported
#2 Vessel >= 300 Tons: Not reported
#3 Vessel >= 300 Tons: Not reported
Evacs: Not reported
Injuries: Not reported
Fatals: Not reported
Comments: Not reported
Description: RP states that mechanical failure of fuel port caused a separation of fuel line at the truck which caused a release of diesel fuel. The release went onto the parking lot and into a catch basin. All diesel was recovered from the catch basin. No release into any waterway.

ENF:
Region: 4
Facility Id: 210676
Agency Name: Budget Rent-A-Car
Place Type: Facility
Place Subtype: Not reported
Facility Type: Not reported
Agency Type: Privately-Owned Business

BUDGET RENT-A-CAR-LAX (Continued) **U001561823**

# Of Agencies:	1
Place Latitude:	Not reported
Place Longitude:	Not reported
SIC Code 1:	Not reported
SIC Desc 1:	Not reported
SIC Code 2:	Not reported
SIC Desc 2:	Not reported
SIC Code 3:	Not reported
SIC Desc 3:	Not reported
NAICS Code 1:	Not reported
NAICS Desc 1:	Not reported
NAICS Code 2:	Not reported
NAICS Desc 2:	Not reported
NAICS Code 3:	Not reported
NAICS Desc 3:	Not reported
# Of Places:	1
Source Of Facility:	Reg Meas
Design Flow:	Not reported
Threat To Water Quality:	Not reported
Complexity:	Not reported
Pretreatment:	Not reported
Facility Waste Type:	Not reported
Facility Waste Type 2:	Not reported
Facility Waste Type 3:	Not reported
Facility Waste Type 4:	Not reported
Program:	UST
Program Category1:	TANKS
Program Category2:	TANKS
# Of Programs:	1
WDID:	900450125
Reg Measure Id:	167536
Reg Measure Type:	Unregulated
Region:	4
Order #:	Not reported
Npdes# CA#:	Not reported
Major-Minor:	Not reported
Npdes Type:	Not reported
Reclamation:	Not reported
Dredge Fill Fee:	Not reported
301H:	Not reported
Application Fee Amt Received:	Not reported
Status:	Never Active
Status Date:	02/20/2013
Effective Date:	Not reported
Expiration/Review Date:	Not reported
Termination Date:	Not reported
WDR Review - Amend:	Not reported
WDR Review - Revise/Renew:	Not reported
WDR Review - Rescind:	Not reported
WDR Review - No Action Required:	Not reported
WDR Review - Pending:	Not reported
WDR Review - Planned:	Not reported
Status Enrollee:	N
Individual/General:	I
Fee Code:	Not reported
Direction/Voice:	Passive
Enforcement Id(EID):	230258

BUDGET RENT-A-CAR-LAX (Continued) **U001561823**

Region:	4
Order / Resolution Number:	UNKNOWN
Enforcement Action Type:	Staff Enforcement Letter
Effective Date:	06/14/2000
Adoption/Issuance Date:	Not reported
Achieve Date:	6/26/2000
Termination Date:	06/14/2000
ACL Issuance Date:	Not reported
EPL Issuance Date:	Not reported
Status:	Historical
Title:	Enforcement - 900450125
Description:	Level 1 enforcement letter sent 6/14/00 for overdue RAP.
Program:	UST
Latest Milestone Completion Date:	Not reported
# Of Programs1:	1
Total Assessment Amount:	0.00
Initial Assessed Amount:	0.00
Liability $ Amount:	0.00
Project $ Amount:	0.00
Liability $ Paid:	0.00
Project $ Completed:	0.00
Total $ Paid/Completed Amount:	0.00

---

68 **BUDGET RENT-A-CAR** **CA RGA LUST** **S114587634**
9775 AIRPORT BLVD **N/A**
LOS ANGELES, CA

RGA LUST:

2004	BUDGET RENT-A-CAR	9775 AIRPORT BLVD
1995	BUDGET RENT-A-CAR	9775 AIRPORT BLVD
1994	BUDGET RENT-A-CAR	9775 AIRPORT BLVD
1993	BUDGET RENT-A-CAR	9775 AIRPORT BLVD

---

68 **STRAIGHT LINE TRANSPORTATION** **CA HAZNET** **S112901994**
9775 AIRPORT BLVD **N/A**
LOS ANGELES, CA 90045

HAZNET:

envid:	S112901994
Year:	2008
GEPAID:	CAC002187791
Contact:	RENE CASATILLO
Telephone:	5628430316
Mailing Name:	Not reported
Mailing Address:	2345 CASPIAN AVE
Mailing City,St,Zip:	LONG BEACH, CA 908103305
Gen County:	Not reported
TSD EPA ID:	CAD028409019
TSD County:	Not reported
Waste Category:	Unspecified oil-containing waste
Disposal Method:	Storage, Bulking, And/Or Transfer Off Site--No Treatment/Reovery (H010-H129) Or (H131-H135)
Tons:	0.6
Facility County:	Los Angeles
envid:	S112901994

STRAIGHT LINE TRANSPORTATION (Continued) **S112901994**

Year: 2008
GEPAID: CAC002187791
Contact: RENE CASATILLO
Telephone: 5628430316
Mailing Name: Not reported
Mailing Address: 2345 CASPIAN AVE
Mailing City,St,Zip: LONG BEACH, CA 908103305
Gen County: Not reported
TSD EPA ID: CAD028409019
TSD County: Not reported
Waste Category: Unspecified oil-containing waste
Disposal Method: Discharge To Sewer/Potw Or Npdes(With Prior Storage--With Or Without Treatment)
Tons: 1.251
Facility County: Los Angeles

---

68 **MIRKIN PARTNERSHIP** **CA HAZNET** **S112877328**
9775 AIRPORT BLVD **N/A**
LOS ANGELES, CA 90045

HAZNET:

envid: S112877328
Year: 1999
GEPAID: CAC001244392
Contact: JEFF MIRKIN/PARTNER
Telephone: 0000000000
Mailing Name: Not reported
Mailing Address: 150 SO DOHENY DRIVE
Mailing City,St,Zip: BEVERLY HILLS, CA 902110000
Gen County: Not reported
TSD EPA ID: CAD028409019
TSD County: Not reported
Waste Category: Tank bottom waste
Disposal Method: Treatment, Tank
Tons: .7714
Facility County: Los Angeles

envid: S112877328
Year: 1998
GEPAID: CAC001244392
Contact: JEFF MIRKIN/PARTNER
Telephone: 0000000000
Mailing Name: Not reported
Mailing Address: 150 SO DOHENY DRIVE
Mailing City,St,Zip: BEVERLY HILLS, CA 902110000
Gen County: Not reported
TSD EPA ID: CAD028409019
TSD County: Not reported
Waste Category: Tank bottom waste
Disposal Method: Not reported
Tons: .8965
Facility County: Los Angeles

envid: S112877328
Year: 1998
GEPAID: CAC001244392
Contact: JEFF MIRKIN/PARTNER
Telephone: 0000000000

MIRKIN PARTNERSHIP (Continued) **S112877328**

Mailing Name: Not reported
Mailing Address: 150 SO DOHENY DRIVE
Mailing City,St,Zip: BEVERLY HILLS, CA 902110000
Gen County: Not reported
TSD EPA ID: CAD028409019
TSD County: Not reported
Waste Category: Tank bottom waste
Disposal Method: Treatment, Tank
Tons: 8.6483
Facility County: Los Angeles

envid: S112877328
Year: 1998
GEPAID: CAC001244392
Contact: JEFF MIRKIN/PARTNER
Telephone: 0000000000
Mailing Name: Not reported
Mailing Address: 150 SO DOHENY DRIVE
Mailing City,St,Zip: BEVERLY HILLS, CA 902110000
Gen County: Not reported
TSD EPA ID: CAT080013352
TSD County: Not reported
Waste Category: Unspecified oil-containing waste
Disposal Method: Recycler
Tons: 4.2158
Facility County: Los Angeles

envid: S112877328
Year: 1997
GEPAID: CAC001244392
Contact: JEFF MIRKIN/PARTNER
Telephone: 0000000000
Mailing Name: Not reported
Mailing Address: 150 SO DOHENY DRIVE
Mailing City,St,Zip: BEVERLY HILLS, CA 902110000
Gen County: Not reported
TSD EPA ID: CAD028409019
TSD County: Not reported
Waste Category: Tank bottom waste
Disposal Method: Not reported
Tons: .5838
Facility County: Los Angeles

Click this hyperlink while viewing on your computer to access
2 additional CA_HAZNET: record(s) in the EDR Site Report.

---

68 **BUDGET RENT-A-CAR** **CA RGA LUST** **S114587635**
9775 AIRPORT BLVD **N/A**
WESTCHESTER, CA

RGA LUST:

2012	BUDGET RENT-A-CAR	9775 AIRPORT BLVD
2011	BUDGET RENT-A-CAR	9775 AIRPORT BLVD
2010	BUDGET RENT-A-CAR	9775 AIRPORT BLVD
2009	BUDGET RENT-A-CAR	9775 AIRPORT BLVD
2008	BUDGET RENT-A-CAR	9775 AIRPORT BLVD
2007	BUDGET RENT-A-CAR	9775 AIRPORT BLVD
2006	BUDGET RENT-A-CAR	9775 AIRPORT BLVD

BUDGET RENT-A-CAR (Continued) **S114587635**

2005	BUDGET RENT-A-CAR	9775 AIRPORT BLVD
2003	BUDGET RENT-A-CAR	9775 AIRPORT BLVD
2002	BUDGET RENT-A-CAR	9775 AIRPORT BLVD
2001	BUDGET RENT-A-CAR	9775 AIRPORT BLVD
2000	BUDGET RENT-A-CAR	9775 AIRPORT BLVD
1998	BUDGET RENT-A-CAR	9775 AIRPORT BLVD
1997	BUDGET RENT-A-CAR	9775 AIRPORT BLVD
1996	BUDGET RENT-A-CAR	9775 AIRPORT BLVD

---

68 ERNS 2008867105
9775 AIRPORT BLVD N/A
LOS ANGELES, CA

Click this hyperlink while viewing on your computer to access additional ERNS detail in the EDR Site Report.

---

68 **BUDGET RENT A CAR SYSTEM INC** CA HAZNET **S113054908**
9775 AIRPORT BLVD N/A
LOS ANGELES, CA 90045

HAZNET:

envid:	S113054908
Year:	2010
GEPAID:	CAL000088286
Contact:	ROSE PELINO PE/DIR ENV AFFAIRS
Telephone:	9734963447
Mailing Name:	Not reported
Mailing Address:	6 SYLVAN WAY
Mailing City,St,Zip:	PARSIPPANY, NJ 07054
Gen County:	Not reported
TSD EPA ID:	CAD099452708
TSD County:	Not reported
Waste Category:	Waste oil and mixed oil
Disposal Method:	Other Recovery Of Reclamation For Reuse Including Acid Regeneration, Organics Recovery Ect
Tons:	1.14
Facility County:	Los Angeles

envid:	S113054908
Year:	2010
GEPAID:	CAL000088286
Contact:	ROSE PELINO PE/DIR ENV AFFAIRS
Telephone:	9734963447
Mailing Name:	Not reported
Mailing Address:	6 SYLVAN WAY
Mailing City,St,Zip:	PARSIPPANY, NJ 07054
Gen County:	Not reported
TSD EPA ID:	CAD099452708
TSD County:	Not reported
Waste Category:	Waste oil and mixed oil
Disposal Method:	Other Recovery Of Reclamation For Reuse Including Acid Regeneration, Organics Recovery Ect
Tons:	1.14
Facility County:	Los Angeles

BUDGET RENT A CAR SYSTEM INC (Continued) **S113054908**

envid:	S113054908
Year:	2010
GEPAID:	CAL000088286
Contact:	ROSE PELINO PE/DIR ENV AFFAIRS
Telephone:	9734963447
Mailing Name:	Not reported
Mailing Address:	6 SYLVAN WAY
Mailing City,St,Zip:	PARSIPPANY, NJ 07054
Gen County:	Not reported
TSD EPA ID:	CAT080013352
TSD County:	Not reported
Waste Category:	Oil/water separation sludge
Disposal Method:	Other Recovery Of Reclamation For Reuse Including Acid Regeneration, Organics Recovery Ect
Tons:	4.17
Facility County:	Los Angeles

envid:	S113054908
Year:	2010
GEPAID:	CAL000088286
Contact:	ROSE PELINO PE/DIR ENV AFFAIRS
Telephone:	9734963447
Mailing Name:	Not reported
Mailing Address:	6 SYLVAN WAY
Mailing City,St,Zip:	PARSIPPANY, NJ 07054
Gen County:	Not reported
TSD EPA ID:	CAT080013352
TSD County:	Not reported
Waste Category:	Oil/water separation sludge
Disposal Method:	Other Recovery Of Reclamation For Reuse Including Acid Regeneration, Organics Recovery Ect
Tons:	4.17
Facility County:	Los Angeles

envid:	S113054908
Year:	2010
GEPAID:	CAL000088286
Contact:	ROSE PELINO PE/DIR ENV AFFAIRS
Telephone:	9734963447
Mailing Name:	Not reported
Mailing Address:	6 SYLVAN WAY
Mailing City,St,Zip:	PARSIPPANY, NJ 07054
Gen County:	Not reported
TSD EPA ID:	CAT080013352
TSD County:	Not reported
Waste Category:	Oil/water separation sludge
Disposal Method:	Other Recovery Of Reclamation For Reuse Including Acid Regeneration, Organics Recovery Ect
Tons:	4.17
Facility County:	Los Angeles

Click this hyperlink while viewing on your computer to access
265 additional CA_HAZNET: record(s) in the EDR Site Report.

68 **BUDGET RENT-A-CAR-LAX** **CA FID UST** **S101617489**
9775 AIRPORT BLVD **N/A**
LOS ANGELES, CA 90045

CA FID UST:
Facility ID: 19003825
Regulated By: UTNKA
Regulated ID: 00017571
Cortese Code: Not reported
SIC Code: Not reported
Facility Phone: 3054625617
Mail To: Not reported
Mailing Address: 9775 AIRPORT BLVD
Mailing Address 2: Not reported
Mailing City,St,Zip: LOS ANGELES 900450000
Contact: Not reported
Contact Phone: Not reported
DUNs Number: Not reported
NPDES Number: Not reported
EPA ID: Not reported
Comments: Not reported
Status: Active

---

68 **BUDGET RENT** **RCRA-SQG** **1004677751**
9775 AIRPORT BLVD **CA HAZNET** **CAR000101162**
LOS ANGELES, CA 90045

RCRA-SQG:
Date form received by agency: 07/24/2001
Facility name: BUDGET RENT
Facility address: 9775 AIRPORT BLVD
LOS ANGELES, CA 90045
EPA ID: CAR000101162
Contact: ENIS YENEIRIZ
Contact address: 9775 AIRPORT BLVD
LOS ANGELES, CA 90045
Contact country: US
Contact telephone: (310) 642-4545
Contact email: Not reported
EPA Region: 09
Classification: Small Small Quantity Generator
Description: Handler: generates more than 100 and less than 1000 kg of hazardous waste during any calendar month and accumulates less than 6000 kg of hazardous waste at any time; or generates 100 kg or less of hazardous waste during any calendar month, and accumulates more than 1000 kg of hazardous waste at any time

Owner/Operator Summary:
Owner/operator name: BUDGET R A C L L C
Owner/operator address: 6251 CHANCELLOR DR
ORLANDO, FL 32809
Owner/operator country: Not reported
Owner/operator telephone: (407) 888-7000
Legal status: Private
Owner/Operator Type: Owner
Owner/Op start date: Not reported
Owner/Op end date: Not reported

BUDGET RENT (Continued) **1004677751**

Handler Activities Summary:
U.S. importer of hazardous waste: No
Mixed waste (haz. and radioactive): No
Recycler of hazardous waste: No
Transporter of hazardous waste: No
Treater, storer or disposer of HW: No
Underground injection activity: No
On-site burner exemption: No
Furnace exemption: No
Used oil fuel burner: No
Used oil processor: No
User oil refiner: No
Used oil fuel marketer to burner: No
Used oil Specification marketer: No
Used oil transfer facility: No
Used oil transporter: No

. Waste code: D039
. Waste name: TETRACHLOROETHYLENE

Violation Status: No violations found

HAZNET:
envid: 1004677751
Year: 2006
GEPAID: CAR000101162
Contact: Enis Yeneiriz
Telephone: 3106424545
Mailing Name: Not reported
Mailing Address: 9775 Airport Blvd
Mailing City,St,Zip: Los Angeles, CA 90045
Gen County: Not reported
TSD EPA ID: CAD028409019
TSD County: Not reported
Waste Category: Tank bottom waste
Disposal Method: Treatment, Tank
Tons: 2.5
Facility County: Los Angeles

envid: 1004677751
Year: 2005
GEPAID: CAR000101162
Contact: Enis Yeneiriz
Telephone: 3106424545
Mailing Name: Not reported
Mailing Address: 9775 Airport Blvd
Mailing City,St,Zip: Los Angeles, CA 90045
Gen County: Not reported
TSD EPA ID: CAD028409019
TSD County: Not reported
Waste Category: Tank bottom waste
Disposal Method: Not reported
Tons: 3.37
Facility County: Los Angeles

envid: 1004677751
Year: 2005

BUDGET RENT (Continued) **1004677751**

GEPAID: CAR000101162
Contact: Enis Yeneiriz
Telephone: 3106424545
Mailing Name: Not reported
Mailing Address: 9775 Airport Blvd
Mailing City,St,Zip: Los Angeles, CA 90045
Gen County: Not reported
TSD EPA ID: CAD028409019
TSD County: Not reported
Waste Category: Tank bottom waste
Disposal Method: Treatment, Tank
Tons: 21.14
Facility County: Los Angeles

envid: 1004677751
Year: 2004
GEPAID: CAR000101162
Contact: Enis Yeneiriz
Telephone: 3106424545
Mailing Name: Not reported
Mailing Address: 9775 Airport Blvd
Mailing City,St,Zip: Los Angeles, CA 90045
Gen County: Not reported
TSD EPA ID: CAD028409019
TSD County: Not reported
Waste Category: Tank bottom waste
Disposal Method: Treatment, Tank
Tons: 17.45
Facility County: Los Angeles

envid: 1004677751
Year: 2004
GEPAID: CAR000101162
Contact: Enis Yeneiriz
Telephone: 3106424545
Mailing Name: Not reported
Mailing Address: 9775 Airport Blvd
Mailing City,St,Zip: Los Angeles, CA 90045
Gen County: Not reported
TSD EPA ID: CAD028409019
TSD County: Not reported
Waste Category: Tank bottom waste
Disposal Method: Not reported
Tons: 2.43
Facility County: Los Angeles

Click this hyperlink while viewing on your computer to access
4 additional CA_HAZNET: record(s) in the EDR Site Report.

MAP FINDINGS

Map ID
Direction
Distance
Distance (ft.) Site | Database(s) | EDR ID Number | EPA ID Number

68 **FOUR POINTS BY SHERATON LAX** **CA HAZNET** **S113782607**
9750 AIRPORT BLVD **N/A**
LOS ANGELES, CA 90045

HAZNET:
envid: S113782607
Year: 2012
GEPAID: CAC002697128
Contact: ROLANDO CUEVA
Telephone: 3108644296
Mailing Name: Not reported
Mailing Address: 9750 AIRPORT BLVD
Mailing City,St,Zip: LOS ANGELES, CA 90045
Gen County: Los Angeles
TSD EPA ID: CAD028409019
TSD County: Los Angeles
Waste Category: Not reported
Disposal Method: Storage, Bulking, And/Or Transfer Off Site--No Treatment/Reovery (H010-H129) Or (H131-H135)
Tons: 0.0152
Facility County: Los Angeles

68 **IRP LAX HOTEL** **CA HAZNET** **S112900916**
9750 AIRPORT BLVD **N/A**
LOS ANGELES, CA 90045

HAZNET:
envid: S112900916
Year: 1999
GEPAID: CAC002175777
Contact: IRP LAX HOTEL
Telephone: 6264475216
Mailing Name: Not reported
Mailing Address: 9750 AIRPORT BLVD
Mailing City,St,Zip: LOS ANGELES, CA 900450000
Gen County: Not reported
TSD EPA ID: CAD009007626
TSD County: Not reported
Waste Category: Asbestos containing waste
Disposal Method: Disposal, Land Fill
Tons: 304.2508
Facility County: Los Angeles

envid: S112900916
Year: 1999
GEPAID: CAC002175777
Contact: IRP LAX HOTEL
Telephone: 6264475216
Mailing Name: Not reported
Mailing Address: 9750 AIRPORT BLVD
Mailing City,St,Zip: LOS ANGELES, CA 900450000
Gen County: Not reported
TSD EPA ID: CAD000088252
TSD County: Not reported
Waste Category: Other inorganic solid waste
Disposal Method: Transfer Station
Tons: .2250
Facility County: Los Angeles

envid: S112900916

IRP LAX HOTEL (Continued) **S112900916**

Year: 1999
GEPAID: CAC002175777
Contact: IRP LAX HOTEL
Telephone: 6264475216
Mailing Name: Not reported
Mailing Address: 9750 AIRPORT BLVD
Mailing City,St,Zip: LOS ANGELES, CA 900450000
Gen County: Not reported
TSD EPA ID: CAD009007626
TSD County: Not reported
Waste Category: Asbestos containing waste
Disposal Method: Not reported
Tons: 67.4240
Facility County: Los Angeles

---

68 **FOUR POINTS SHERATON** **CA HAZNET** **S113464637**
9750 AIRPORT BLVD **N/A**
LOS ANGELES, CA 90045

HAZNET:
envid: S113464637
Year: 2010
GEPAID: CAC002660961
Contact: MICHAEL SHIRLEY
Telephone: 3106497015
Mailing Name: Not reported
Mailing Address: 9750 AIRPORT BLVD
Mailing City,St,Zip: LOS ANGELES, CA 900455404
Gen County: Not reported
TSD EPA ID: NVT330010000
TSD County: Not reported
Waste Category: Unspecified aqueous solution
Disposal Method: Landfill Or Surface Impoundment That Will Be Closed As Landfill(To Include On-Site Treatment And/Or Stabilization)
Tons: 0.3
Facility County: Los Angeles

envid: S113464637
Year: 2010
GEPAID: CAC002660961
Contact: MICHAEL SHIRLEY
Telephone: 3106497015
Mailing Name: Not reported
Mailing Address: 9750 AIRPORT BLVD
Mailing City,St,Zip: LOS ANGELES, CA 900455404
Gen County: Not reported
TSD EPA ID: NVT330010000
TSD County: Not reported
Waste Category: Other organic solids
Disposal Method: Landfill Or Surface Impoundment That Will Be Closed As Landfill(To Include On-Site Treatment And/Or Stabilization)
Tons: 0.125
Facility County: Los Angeles

envid: S113464637
Year: 2010
GEPAID: CAC002660961
Contact: MICHAEL SHIRLEY

FOUR POINTS SHERATON (Continued) **S113464637**

Telephone: 3106497015
Mailing Name: Not reported
Mailing Address: 9750 AIRPORT BLVD
Mailing City,St,Zip: LOS ANGELES, CA 900455404
Gen County: Not reported
TSD EPA ID: NVT330010000
TSD County: Not reported
Waste Category: Liquids with pH <= 2
Disposal Method: Landfill Or Surface Impoundment That Will Be Closed As Landfill(To Include On-Site Treatment And/Or Stabilization)
Tons: 0.3
Facility County: Los Angeles

envid: S113464637
Year: 2010
GEPAID: CAC002660961
Contact: MICHAEL SHIRLEY
Telephone: 3106497015
Mailing Name: Not reported
Mailing Address: 9750 AIRPORT BLVD
Mailing City,St,Zip: LOS ANGELES, CA 900455404
Gen County: Not reported
TSD EPA ID: TXD077603371
TSD County: Not reported
Waste Category: Waste oil and mixed oil
Disposal Method: Fuel Blending Prior To Energy Recovery At Another Site
Tons: 0.125
Facility County: Los Angeles

envid: S113464637
Year: 2010
GEPAID: CAC002660961
Contact: MICHAEL SHIRLEY
Telephone: 3106497015
Mailing Name: Not reported
Mailing Address: 9750 AIRPORT BLVD
Mailing City,St,Zip: LOS ANGELES, CA 900455404
Gen County: Not reported
TSD EPA ID: TXD077603371
TSD County: Not reported
Waste Category: Oxygenated solvents (acetone, butanol, ethyl acetate, etc.)
Disposal Method: Fuel Blending Prior To Energy Recovery At Another Site
Tons: 0.65
Facility County: Los Angeles

Click this hyperlink while viewing on your computer to access
2 additional CA_HAZNET: record(s) in the EDR Site Report.

69 **9800 LA CIENEGA LLC** **CA HAZNET** **S113155369**
9800 S LA CIENEGA BLVD STE 200 **N/A**
INGLEWOOD, CA 90301

HAZNET:

envid:	S113155369
Year:	2009
GEPAID:	CAL000340704
Contact:	AKILA MURPHY
Telephone:	3106418740
Mailing Name:	Not reported
Mailing Address:	9800 S LA CIENEGA BLVD STE 200
Mailing City,St,Zip:	INGLEWOOD, CA 903014408
Gen County:	Not reported
TSD EPA ID:	NVT330010000
TSD County:	Not reported
Waste Category:	Latex waste
Disposal Method:	Other Recovery Of Reclamation For Reuse Including Acid Regeneration, Organics Recovery Ect
Tons:	0.5
Facility County:	Los Angeles

envid:	S113155369
Year:	2009
GEPAID:	CAL000340704
Contact:	AKILA MURPHY
Telephone:	3106418740
Mailing Name:	Not reported
Mailing Address:	9800 S LA CIENEGA BLVD STE 200
Mailing City,St,Zip:	INGLEWOOD, CA 903014408
Gen County:	Not reported
TSD EPA ID:	ARD981057870
TSD County:	Not reported
Waste Category:	Unspecified organic liquid mixture
Disposal Method:	Fuel Blending Prior To Energy Recovery At Another Site
Tons:	1
Facility County:	Los Angeles

69 **9800 LA CIENEGA LLC** **CA HAZNET** **S112934442**
9800 S LA CIENEGA BLVD **N/A**
INGLEWOOD, CA 90301

HAZNET:

envid:	S112934442
Year:	2003
GEPAID:	CAC002572681
Contact:	JOYCE WALKER
Telephone:	3106418740
Mailing Name:	Not reported
Mailing Address:	9800 S LA CIENEGA BLVD
Mailing City,St,Zip:	INGLEWOOD, CA 903014440
Gen County:	Not reported
TSD EPA ID:	CAT080013352
TSD County:	Not reported
Waste Category:	Waste oil and mixed oil
Disposal Method:	Recycler
Tons:	2.91
Facility County:	Los Angeles

MAP FINDINGS

Map ID
Direction
Distance
Distance (ft.) Site | Database(s) | EDR ID Number | EPA ID Number

69 **COMPUTER ASSOCIATES** **RCRA-SQG** **1004676356**
9800 LA CIENEGA BLVD **CA HAZNET** **CAR000084228**
INGLEWOOD, CA 90301

RCRA-SQG:

Date form received by agency:	10/10/2000
Facility name:	COMPUTER ASSOCIATES
Facility address:	9800 LA CIENEGA BLVD INGLEWOOD, CA 90301
EPA ID:	CAR000084228
Contact:	ROBERT WRIGHT
Contact address:	9800 LA CIENEGA BLVD INGLEWOOD, CA 90301
Contact country:	US
Contact telephone:	(310) 337-5247
Contact email:	Not reported
EPA Region:	09
Classification:	Small Small Quantity Generator
Description:	Handler: generates more than 100 and less than 1000 kg of hazardous waste during any calendar month and accumulates less than 6000 kg of hazardous waste at any time; or generates 100 kg or less of hazardous waste during any calendar month, and accumulates more than 1000 kg of hazardous waste at any time

Owner/Operator Summary:

Owner/operator name:	COMPUTER ASSOCIATES INTL INC
Owner/operator address:	1 COMPUTER ASSOCIATES PLAZA ISLANDIA, NY 11749
Owner/operator country:	Not reported
Owner/operator telephone:	(631) 342-5224
Legal status:	Private
Owner/Operator Type:	Owner
Owner/Op start date:	Not reported
Owner/Op end date:	Not reported

Handler Activities Summary:

U.S. importer of hazardous waste:	No
Mixed waste (haz. and radioactive):	No
Recycler of hazardous waste:	No
Transporter of hazardous waste:	No
Treater, storer or disposer of HW:	No
Underground injection activity:	No
On-site burner exemption:	No
Furnace exemption:	No
Used oil fuel burner:	No
Used oil processor:	No
User oil refiner:	No
Used oil fuel marketer to burner:	No
Used oil Specification marketer:	No
Used oil transfer facility:	No
Used oil transporter:	No

. Waste code:	D001
. Waste name:	IGNITABLE WASTE

Violation Status: No violations found

HAZNET:
envid: 1004676356

COMPUTER ASSOCIATES (Continued) **1004676356**

Year: 2013
GEPAID: CAR000084228
Contact: --
Telephone: 3103375247
Mailing Name: Not reported
Mailing Address: 9800 LA CIENEGA BLVD
Mailing City,St,Zip: INGLEWOOD, CA 903010000
Gen County: Los Angeles
TSD EPA ID: UTD048406144
TSD County: 99
Waste Category: Not reported
Disposal Method: Storage, Bulking, And/Or Transfer Off Site–No Treatment/Reovery (H010-H129) Or (H131-H135)
Tons: 0.25
Facility County: Not reported

envid: 1004676356
Year: 2003
GEPAID: CAR000084228
Contact: --
Telephone: 3103375247
Mailing Name: Not reported
Mailing Address: 9800 LA CIENEGA BLVD
Mailing City,St,Zip: INGLEWOOD, CA 903010000
Gen County: Not reported
TSD EPA ID: CAT000646117
TSD County: Not reported
Waste Category: Other organic solids
Disposal Method: Not reported
Tons: 15.17
Facility County: Los Angeles

---

69 **HERBALIFE** **CA HAZNET** **S112865925**
9800 LA CIENEGA BLVD **N/A**
INGLEWOOD, CA 90301

HAZNET:
envid: S112865925
Year: 1998
GEPAID: CAC001082880
Contact: JOHN PRICE/VICE PRESIDENT
Telephone: 3102166002
Mailing Name: Not reported
Mailing Address: 9800 LA CIENEGA BLVD
Mailing City,St,Zip: INGLEWOOD, CA 903010000
Gen County: Not reported
TSD EPA ID: CAD008252405
TSD County: Not reported
Waste Category: Latex waste
Disposal Method: Recycler
Tons: .4170
Facility County: Los Angeles

MAP FINDINGS

Map ID
Direction
Distance
Distance (ft.) Site | Database(s) | EDR ID Number | EPA ID Number

69 **TRIZECHAHN LA CIENEGA, LLC** **CA HAZNET** **S112913048**
9800 LA CIENEGA BLVD **N/A**
INGLEWOOD, CA 90301

HAZNET:
envid: S112913048
Year: 2001
GEPAID: CAC002332217
Contact: LYNETTE PENALOSA/MARCOR REMEDI
Telephone: 5629212733
Mailing Name: Not reported
Mailing Address: 9800 LA CIENEGA BLVD STE 908
Mailing City,St,Zip: INGLEWOOD, CA 903010000
Gen County: Not reported
TSD EPA ID: CAD009007626
TSD County: Not reported
Waste Category: Asbestos containing waste
Disposal Method: Disposal, Land Fill
Tons: 0
Facility County: Los Angeles

---

69 **TRIZEC AIRPORT BUILDING** **CA HIST UST** **1000443099**
9800 S LA CIENEGA BLVD **N/A**
INGLEWOOD, CA 90301

HIST UST:
Region: STATE
Facility ID: 00000055686
Facility Type: Other
Other Type: HIGH RISE BLD.
Contact Name: JOHN ALLSEBROOK
Telephone: 2136418740
Owner Name: TRIZEC PROPERTIES INC.
Owner Address: 9800 LA CIENEGA BL.
Owner City,St,Zip: INGLEWOOD, CA 90301
Total Tanks: 0001

Tank Num: 001
Container Num: 1
Year Installed: 1982
Tank Capacity: 00002000
Tank Used for: PRODUCT
Type of Fuel: DIESEL
Container Construction Thickness: 1 1/8
Leak Detection: Visual, Stock Inventor, Sensor Instrument

---

70 **LAUSD/ NINETY-EIGHT ST ELEM** **CA HAZNET** **S113013572**
5431 W 98TH STREET **N/A**
LOS ANGELES, CA 90045

HAZNET:
envid: S113013572
Year: 2008
GEPAID: CAD982046377
Contact: YI HWA KIM DEPUTY DIRECTOR
Telephone: 2137435086
Mailing Name: Not reported
Mailing Address: 333 S Beaudry Ave 20th Fl

LAUSD/ NINETY-EIGHT ST ELEM (Continued) **S113013572**

Mailing City,St,Zip: Los Angeles, CA 900170000
Gen County: Not reported
TSD EPA ID: CAT000646117
TSD County: Not reported
Waste Category: Other inorganic solid waste
Disposal Method: Landfill Or Surface Impoundment That Will Be Closed As Landfill(To Include On-Site Treatment And/Or Stabilization)
Tons: 33.712
Facility County: Los Angeles

envid: S113013572
Year: 2002
GEPAID: CAD982046377
Contact: YI HWA KIM DEPUTY DIRECTOR
Telephone: 2137435086
Mailing Name: Not reported
Mailing Address: 333 S Beaudry Ave 20th Fl
Mailing City,St,Zip: Los Angeles, CA 900170000
Gen County: Not reported
TSD EPA ID: CAD028409019
TSD County: Not reported
Waste Category: Other organic solids
Disposal Method: Transfer Station
Tons: 0.04
Facility County: Los Angeles

envid: S113013572
Year: 2001
GEPAID: CAD982046377
Contact: YI HWA KIM DEPUTY DIRECTOR
Telephone: 2137435086
Mailing Name: Not reported
Mailing Address: 333 S Beaudry Ave 20th Fl
Mailing City,St,Zip: Los Angeles, CA 900170000
Gen County: Not reported
TSD EPA ID: CAT000646117
TSD County: Not reported
Waste Category: Other inorganic solid waste
Disposal Method: Disposal, Land Fill
Tons: 8.42
Facility County: Los Angeles

---

71 **PETROLANE** **CA FID UST** **S101586068**
5741 W 98TH ST **N/A**
LOS ANGELES, CA 90047

CA FID UST:
Facility ID: 19037486
Regulated By: UTNKA
Regulated ID: Not reported
Cortese Code: Not reported
SIC Code: Not reported
Facility Phone: 2136494049
Mail To: Not reported
Mailing Address: 5741 W 98TH ST
Mailing Address 2: Not reported
Mailing City,St,Zip: LOS ANGELES 900470000
Contact: Not reported

PETROLANE (Continued) **S101586068**

Contact Phone: Not reported
DUNs Number: Not reported
NPDES Number: Not reported
EPA ID: Not reported
Comments: Not reported
Status: Active

---

71 **EMORY WORLDWIDE** **CA FID UST** **S101588225**
5751 W 98TH ST **N/A**
LOS ANGELES, CA 90045

CA FID UST:
Facility ID: 19056465
Regulated By: UTNKA
Regulated ID: Not reported
Cortese Code: Not reported
SIC Code: Not reported
Facility Phone: 2130000000
Mail To: Not reported
Mailing Address: 5751 W 98TH ST
Mailing Address 2: Not reported
Mailing City,St,Zip: LOS ANGELES 900450000
Contact: Not reported
Contact Phone: Not reported
DUNs Number: Not reported
NPDES Number: Not reported
EPA ID: Not reported
Comments: Not reported
Status: Active

---

71 **NEUTROGENA CORP** **RCRA-LQG** **1016955324**
5705 W 98TH ST **CAR000251140**
LOS ANGELES, CA 90045

RCRA-LQG:
Date form received by agency: 12/03/2014
Facility name: NEUTROGENA CORP
Facility address: 5705 W 98TH ST
LOS ANGELES, CA 90045
EPA ID: CAR000251140
Mailing address: 5760 W 96TH ST
LOS ANGELES, CA 90045
Contact: JORGE A CASTILLO
Contact address: 5760 W 96TH ST
LOS ANGELES, CA 90045
Contact country: US
Contact telephone: 310-258-7742
Contact email: JCASTI48@ITS.JNJ.COM
EPA Region: 09
Classification: Large Quantity Generator
Description: Handler: generates 1,000 kg or more of hazardous waste during any calendar month; or generates more than 1 kg of acutely hazardous waste during any calendar month; or generates more than 100 kg of any residue or contaminated soil, waste or other debris resulting from the cleanup of a spill, into or on any land or water, of acutely hazardous waste during any calendar month; or generates 1 kg or less of acutely

NEUTROGENA CORP (Continued) **1016955324**

hazardous waste during any calendar month, and accumulates more than 1 kg of acutely hazardous waste at any time; or generates 100 kg or less of any residue or contaminated soil, waste or other debris resulting from the cleanup of a spill, into or on any land or water, of acutely hazardous waste during any calendar month, and accumulates more than 100 kg of that material at any time

Owner/Operator Summary:
Owner/operator name: NEUTROGENA CORP
Owner/operator address: Not reported
Not reported
Owner/operator country: US
Owner/operator telephone: Not reported
Legal status: Private
Owner/Operator Type: Operator
Owner/Op start date: 01/01/1994
Owner/Op end date: Not reported

Owner/operator name: NEUTROGENA CORP
Owner/operator address: 5760 W 96TH ST
LOS ANGELES, 90045
Owner/operator country: US
Owner/operator telephone: 310-216-2440
Legal status: Private
Owner/Operator Type: Owner
Owner/Op start date: 01/01/1994
Owner/Op end date: Not reported

Handler Activities Summary:
U.S. importer of hazardous waste: No
Mixed waste (haz. and radioactive): No
Recycler of hazardous waste: No
Transporter of hazardous waste: No
Treater, storer or disposer of HW: No
Underground injection activity: No
On-site burner exemption: No
Furnace exemption: No
Used oil fuel burner: No
Used oil processor: No
User oil refiner: No
Used oil fuel marketer to burner: No
Used oil Specification marketer: No
Used oil transfer facility: No
Used oil transporter: No

. Waste code: 122
. Waste name: 122

. Waste code: 123
. Waste name: 123

. Waste code: 212
. Waste name: 212

. Waste code: 221
. Waste name: 221

NEUTROGENA CORP (Continued) **1016955324**

. Waste code: 331
. Waste name: 331

. Waste code: 343
. Waste name: 343

. Waste code: 352
. Waste name: 352

. Waste code: 551
. Waste name: 551

. Waste code: 791
. Waste name: 791

. Waste code: 792
. Waste name: 792

. Waste code: D001
. Waste name: IGNITABLE WASTE

. Waste code: D002
. Waste name: CORROSIVE WASTE

. Waste code: D003
. Waste name: REACTIVE WASTE

. Waste code: D007
. Waste name: CHROMIUM

. Waste code: D011
. Waste name: SILVER

. Waste code: D026
. Waste name: CRESOL

. Waste code: F003
. Waste name: THE FOLLOWING SPENT NONHALOGENATED SOLVENTS: XYLENE, ACETONE, ETHYL ACETATE, ETHYL BENZENE, ETHYL ETHER, METHYL ISOBUTYL KETONE, N-BUTYL ALCOHOL, CYCLOHEXANONE, AND METHANOL; ALL SPENT SOLVENT MIXTURES/BLENDS CONTAINING, BEFORE USE, ONLY THE ABOVE SPENT NONHALOGENATED SOLVENTS; AND ALL SPENT SOLVENT MIXTURES/BLENDS CONTAINING, BEFORE USE, ONE OR MORE OF THE ABOVE NONHALOGENATED SOLVENTS, AND A TOTAL OF TEN PERCENT OR MORE (BY VOLUME) OF ONE OR MORE OF THOSE SOLVENTS LISTED IN F001, F002, F004, AND F005; AND STILL BOTTOMS FROM THE RECOVERY OF THESE SPENT SOLVENTS AND SPENT SOLVENT MIXTURES.

Violation Status: No violations found

72 **DOBBS HOUSES, INC/SATS** **CA FID UST** **S101583655**
5807 W 98TH ST **CA SWEEPS UST** **N/A**
LOS ANGELES, CA 90045

CA FID UST:
Facility ID: 19005257
Regulated By: UTNKA
Regulated ID: Not reported
Cortese Code: Not reported
SIC Code: Not reported
Facility Phone: 2130000000
Mail To: Not reported
Mailing Address: 5807 W 98TH ST
Mailing Address 2: Not reported
Mailing City,St,Zip: LOS ANGELES 900450000
Contact: Not reported
Contact Phone: Not reported
DUNs Number: Not reported
NPDES Number: Not reported
EPA ID: Not reported
Comments: Not reported
Status: Active

SWEEPS UST:
Status: Not reported
Comp Number: 4855
Number: Not reported
Board Of Equalization: Not reported
Referral Date: Not reported
Action Date: Not reported
Created Date: Not reported
Owner Tank Id: Not reported
SWRCB Tank Id: Not reported
Tank Status: Not reported
Capacity: Not reported
Active Date: Not reported
Tank Use: Not reported
STG: Not reported
Content: Not reported
Number Of Tanks: 0

---

73 **MIGUEL ARCIGA DBA PROFESSIONAL FLEET SERVICE** **CA HAZNET** **S113148035**
6151 W 98TH ST **N/A**
LOS ANGELES, CA 90045

HAZNET:
envid: S113148035
Year: 2008
GEPAID: CAL000320811
Contact: MIGUEL ARCIGA
Telephone: 3102150335
Mailing Name: Not reported
Mailing Address: 6151 W 98TH ST
Mailing City,St,Zip: LOS ANGELES, CA 900455305
Gen County: Not reported
TSD EPA ID: CAT080013352
TSD County: Not reported
Waste Category: Waste oil and mixed oil
Disposal Method: Other Recovery Of Reclamation For Reuse Including Acid Regeneration,

MAP FINDINGS

Map ID
Direction
Distance
Distance (ft.) Site | Database(s) | EDR ID Number | EPA ID Number

MIGUEL ARCIGA DBA PROFESSIONAL FLEET SERVICE (Continued) **S113148035**

Organics Recovery Ect
Tons: 1.444
Facility County: Los Angeles

envid: S113148035
Year: 2008
GEPAID: CAL000320811
Contact: MIGUEL ARCIGA
Telephone: 3102150335
Mailing Name: Not reported
Mailing Address: 6151 W 98TH ST
Mailing City,St,Zip: LOS ANGELES, CA 900455305
Gen County: Not reported
TSD EPA ID: CAT080013352
TSD County: Not reported
Waste Category: Unspecified oil-containing waste
Disposal Method: Other Recovery Of Reclamation For Reuse Including Acid Regeneration, Organics Recovery Ect
Tons: 0.2085
Facility County: Los Angeles

---

73 **ARDEN REALTY** **CA HAZNET** **S112927225**
6151 W 98TH ST **N/A**
LOS ANGELES, CA 90015

HAZNET:
envid: S112927225
Year: 2003
GEPAID: CAC002560667
Contact: TERESA REYES
Telephone: 9098303342
Mailing Name: Not reported
Mailing Address: 6300 CENTURY BLVD
Mailing City,St,Zip: LOS ANGELES, CA 90015
Gen County: Not reported
TSD EPA ID: CAT080013352
TSD County: Not reported
Waste Category: Hydrocarbon solvents (benzene, hexane, Stoddard, Etc.)
Disposal Method: Recycler
Tons: 2.5
Facility County: Los Angeles

---

73 **EDR US Hist Auto Stat** **1015577619**
6151 W 98TH ST **N/A**
LOS ANGELES, CA 90045

EDR Historical Auto Stations:
Name: AUTO EXPERT
Year: 2003
Address: 6151 W 98TH ST

73 **THRIFTY RENT A CAR, INC** — **CA FID UST** **S101617512**
6151 W 98TH ST — **CA SWEEPS UST** **N/A**
LOS ANGELES, CA 90045

CA FID UST:

Facility ID:	19015214
Regulated By:	UTNKI
Regulated ID:	00034181
Cortese Code:	Not reported
SIC Code:	Not reported
Facility Phone:	2136410041
Mail To:	Not reported
Mailing Address:	1019 W MANCHESTER BLVD
Mailing Address 2:	Not reported
Mailing City,St,Zip:	LOS ANGELES 900450000
Contact:	Not reported
Contact Phone:	Not reported
DUNs Number:	Not reported
NPDES Number:	Not reported
EPA ID:	Not reported
Comments:	Not reported
Status:	Inactive

SWEEPS UST:

Status:	Not reported
Comp Number:	1955
Number:	Not reported
Board Of Equalization:	44-012101
Referral Date:	Not reported
Action Date:	Not reported
Created Date:	Not reported
Owner Tank Id:	Not reported
SWRCB Tank Id:	19-050-001955-000001
Tank Status:	Not reported
Capacity:	10000
Active Date:	Not reported
Tank Use:	M.V. FUEL
STG:	PRODUCT
Content:	REG UNLEADED
Number Of Tanks:	2

Status:	Not reported
Comp Number:	1955
Number:	Not reported
Board Of Equalization:	44-012101
Referral Date:	Not reported
Action Date:	Not reported
Created Date:	Not reported
Owner Tank Id:	Not reported
SWRCB Tank Id:	19-050-001955-000002
Tank Status:	Not reported
Capacity:	Not reported
Active Date:	Not reported
Tank Use:	CHEMICAL
STG:	PRODUCT
Content:	UNKNOWN
Number Of Tanks:	Not reported

MAP FINDINGS

Map ID
Direction
Distance
Distance (ft.) Site | Database(s) | EDR ID Number | EPA ID Number

73 **THRIFTY RENT A CAR INC** — **CA HIST UST** **U001561893**
6151 W 98TH ST **N/A**
LOS ANGELES, CA 90045

HIST UST:

Region:	STATE
Facility ID:	00000034181
Facility Type:	Gas Station
Other Type:	Not reported
Contact Name:	LEE WORKMAN
Telephone:	2136410041
Owner Name:	THRIFTY RENT A CAR INC.
Owner Address:	1019 W. MANCHESTER BLVD
Owner City,St,Zip:	INGLEWOOD, CA 90301
Total Tanks:	0002

Tank Num:	001
Container Num:	#2
Year Installed:	Not reported
Tank Capacity:	00010000
Tank Used for:	PRODUCT
Type of Fuel:	UNLEADED
Container Construction Thickness:	Not reported
Leak Detection:	Vapor Sniff Well

Tank Num:	002
Container Num:	1
Year Installed:	Not reported
Tank Capacity:	00000000
Tank Used for:	Not reported
Type of Fuel:	Not reported
Container Construction Thickness:	Not reported
Leak Detection:	None

---

73 **RESORT RENT A CAR** — **CA RGA LUST** **S114676499**
6151 W 98TH ST **N/A**
LOS ANGELES, CA

RGA LUST:

2012	RESORT RENT A CAR	6151 W 98TH ST
2011	RESORT RENT A CAR	6151 W 98TH ST
2010	RESORT RENT A CAR	6151 W 98TH ST
2009	RESORT RENT A CAR	6151 W 98TH ST
2008	RESORT RENT A CAR	6151 W 98TH ST

---

74 **VIP TOURS** — **CA HAZNET** **S113112801**
9830 BELLANCA AVE **N/A**
LOS ANGELES, CA 90045

HAZNET:

envid:	S113112801
Year:	2003
GEPAID:	CAL000223536
Contact:	MJ SMITH
Telephone:	3106418114
Mailing Name:	Not reported
Mailing Address:	9830 BELLANCA AVE
Mailing City,St,Zip:	LOS ANGELES, CA 900450000

VIP TOURS (Continued) **S113112801**

Gen County: Not reported
TSD EPA ID: CAD008302903
TSD County: Not reported
Waste Category: Unspecified organic liquid mixture
Disposal Method: Recycler
Tons: 0.22
Facility County: Los Angeles

envid: S113112801
Year: 2001
GEPAID: CAL000223536
Contact: MJ SMITH
Telephone: 3106418114
Mailing Name: Not reported
Mailing Address: 9830 BELLANCA AVE
Mailing City,St,Zip: LOS ANGELES, CA 900450000
Gen County: Not reported
TSD EPA ID: CAD008302903
TSD County: Not reported
Waste Category: Off-specification, aged or surplus organics
Disposal Method: Recycler
Tons: 0.45
Facility County: Los Angeles

---

74 **VIP TOURS** **CA HAZNET** **S113096494**
9830 BELLANCA AVE **N/A**
LOS ANGELES, CA 90045

HAZNET:
envid: S113096494
Year: 2007
GEPAID: CAL000181964
Contact: LUIS AGUILAR / CONTROLLER
Telephone: 3106418114
Mailing Name: Not reported
Mailing Address: 9830 BELLANCA AVE
Mailing City,St,Zip: LOS ANGELES, CA 900450000
Gen County: Not reported
TSD EPA ID: CAD008252405
TSD County: Not reported
Waste Category: Unspecified organic liquid mixture
Disposal Method: Fuel Blending Prior To Energy Recovery At Another Site
Tons: 0.34
Facility County: Los Angeles

envid: S113096494
Year: 2007
GEPAID: CAL000181964
Contact: LUIS AGUILAR / CONTROLLER
Telephone: 3106418114
Mailing Name: Not reported
Mailing Address: 9830 BELLANCA AVE
Mailing City,St,Zip: LOS ANGELES, CA 900450000
Gen County: Not reported
TSD EPA ID: CAD008252405
TSD County: Not reported
Waste Category: Unspecified organic liquid mixture
Disposal Method: Fuel Blending Prior To Energy Recovery At Another Site

VIP TOURS (Continued) **S113096494**

Tons: 0.34
Facility County: Los Angeles

envid: S113096494
Year: 2005
GEPAID: CAL000181964
Contact: LUIS AGUILAR / CONTROLLER
Telephone: 3106418114
Mailing Name: Not reported
Mailing Address: 9830 BELLANCA AVE
Mailing City,St,Zip: LOS ANGELES, CA 900450000
Gen County: Not reported
TSD EPA ID: CAD008302903
TSD County: Not reported
Waste Category: Unspecified organic liquid mixture
Disposal Method: Recycler
Tons: 0.41
Facility County: Los Angeles

envid: S113096494
Year: 2005
GEPAID: CAL000181964
Contact: LUIS AGUILAR / CONTROLLER
Telephone: 3106418114
Mailing Name: Not reported
Mailing Address: 9830 BELLANCA AVE
Mailing City,St,Zip: LOS ANGELES, CA 900450000
Gen County: Not reported
TSD EPA ID: CAD008252405
TSD County: Not reported
Waste Category: Unspecified organic liquid mixture
Disposal Method: Recycler
Tons: 0.68
Facility County: Los Angeles

envid: S113096494
Year: 2005
GEPAID: CAL000181964
Contact: LUIS AGUILAR / CONTROLLER
Telephone: 3106418114
Mailing Name: Not reported
Mailing Address: 9830 BELLANCA AVE
Mailing City,St,Zip: LOS ANGELES, CA 900450000
Gen County: Not reported
TSD EPA ID: CAD008252405
TSD County: Not reported
Waste Category: Unspecified organic liquid mixture
Disposal Method: Recycler
Tons: 0.68
Facility County: Los Angeles

Click this hyperlink while viewing on your computer to access
7 additional CA_HAZNET: record(s) in the EDR Site Report.

75 **A K T C INC** **CA HAZNET** **S112913042**
6200 W CENTURY BLVD **N/A**
LOS ANGELES, CA 90045

HAZNET:

envid:	S112913042
Year:	2001
GEPAID:	CAC002332169
Contact:	NATALIE RUIZ/H 2 ENV
Telephone:	9096280369
Mailing Name:	Not reported
Mailing Address:	6200 W CENTURY BLVD
Mailing City,St,Zip:	LOS ANGELES, CA 900450000
Gen County:	Not reported
TSD EPA ID:	AZC950823111
TSD County:	Not reported
Waste Category:	Asbestos containing waste
Disposal Method:	Not reported
Tons:	75.85
Facility County:	Los Angeles

75 **RAYTHEON COMPANY** **CA HAZNET** **S113800496**
6150 W CENTURY BLVD **N/A**
LOS ANGELES, CA 90045

HAZNET:

envid:	S113800496
Year:	2013
GEPAID:	CAL000369625
Contact:	MANJU MOHAN
Telephone:	3106471204
Mailing Name:	Not reported
Mailing Address:	2000 E EL SEGUNDO BLVD
Mailing City,St,Zip:	EL SEGUNDO, CA 902454501
Gen County:	Los Angeles
TSD EPA ID:	CAD000633230
TSD County:	Los Angeles
Waste Category:	Not reported
Disposal Method:	Storage, Bulking, And/Or Transfer Off Site--No Treatment/Reovery (H010-H129) Or (H131-H135)
Tons:	0.1225
Facility County:	Not reported

envid:	S113800496
Year:	2013
GEPAID:	CAL000369625
Contact:	MANJU MOHAN
Telephone:	3106471204
Mailing Name:	Not reported
Mailing Address:	2000 E EL SEGUNDO BLVD
Mailing City,St,Zip:	EL SEGUNDO, CA 902454501
Gen County:	Los Angeles
TSD EPA ID:	CAD000633230
TSD County:	Los Angeles
Waste Category:	Not reported
Disposal Method:	Storage, Bulking, And/Or Transfer Off Site--No Treatment/Reovery (H010-H129) Or (H131-H135)
Tons:	0.54
Facility County:	Not reported

RAYTHEON COMPANY (Continued) **S113800496**

envid:	S113800496
Year:	2013
GEPAID:	CAL000369625
Contact:	MANJU MOHAN
Telephone:	3106471204
Mailing Name:	Not reported
Mailing Address:	2000 E EL SEGUNDO BLVD
Mailing City,St,Zip:	EL SEGUNDO, CA 902454501
Gen County:	Los Angeles
TSD EPA ID:	CAD000633230
TSD County:	Los Angeles
Waste Category:	Not reported
Disposal Method:	Storage, Bulking, And/Or Transfer Off Site--No Treatment/Reovery (H010-H129) Or (H131-H135)
Tons:	0.1875
Facility County:	Not reported

envid:	S113800496
Year:	2012
GEPAID:	CAL000369625
Contact:	MARK MOLONEY
Telephone:	3106474994
Mailing Name:	Not reported
Mailing Address:	2000 E EL SEGUNDO BLVD
Mailing City,St,Zip:	EL SEGUNDO, CA 902454501
Gen County:	Los Angeles
TSD EPA ID:	CAD000633230
TSD County:	Los Angeles
Waste Category:	Not reported
Disposal Method:	Storage, Bulking, And/Or Transfer Off Site--No Treatment/Reovery (H010-H129) Or (H131-H135)
Tons:	0.0425
Facility County:	Los Angeles

envid:	S113800496
Year:	2012
GEPAID:	CAL000369625
Contact:	MARK MOLONEY
Telephone:	3106474994
Mailing Name:	Not reported
Mailing Address:	2000 E EL SEGUNDO BLVD
Mailing City,St,Zip:	EL SEGUNDO, CA 902454501
Gen County:	Los Angeles
TSD EPA ID:	CAD000633230
TSD County:	Los Angeles
Waste Category:	Not reported
Disposal Method:	Storage, Bulking, And/Or Transfer Off Site--No Treatment/Reovery (H010-H129) Or (H131-H135)
Tons:	0.16
Facility County:	Los Angeles

Click this hyperlink while viewing on your computer to access
4 additional CA_HAZNET: record(s) in the EDR Site Report.

75 **DELTA AIRLINES** | **CA LUST** | **S101583680**
6150 CENTURY BLVD W | **CA FID UST** | **N/A**
WESTCHESTER, CA 90045 | **CA SLIC**
CA SWEEPS UST

LUST REG 4:

Region:	4	
Regional Board:	04	
County:	Los Angeles	
Facility Id:	094-44	
Status:	Post remedial action monitoring	
Substance:	Solvents	
Substance Quantity:	Not reported	
Local Case No:	Not reported	
Case Type:	Groundwater	
Abatement Method Used at the Site:		Not reported
Global ID:	T0603700113	
W Global ID:	Not reported	
Staff:	SLC	
Local Agency:	19050	
Cross Street:	Not reported	
Enforcement Type:	Not reported	
Date Leak Discovered:	6/24/1993	
Date Leak First Reported:		6/24/1993
Date Leak Record Entered:	8/3/1993	
Date Confirmation Began:	Not reported	
Date Leak Stopped:	Not reported	
Date Case Last Changed on Database:		5/1/1998
Date the Case was Closed:		Not reported
How Leak Discovered:	Not reported	
How Leak Stopped:	Not reported	
Cause of Leak:	UNK	
Leak Source:	UNK	
Operator:	Not reported	
Water System:	Not reported	
Well Name:	Not reported	
Approx. Dist To Production Well (ft):		8108.773105690520685728091 79
Source of Cleanup Funding:		UNK
Preliminary Site Assessment Workplan Submitted:		Not reported
Preliminary Site Assessment Began:		Not reported
Pollution Characterization Began:		Not reported
Remediation Plan Submitted:		Not reported
Remedial Action Underway:		8/1/1995
Post Remedial Action Monitoring Began:		5/1/1998
Enforcement Action Date:		Not reported
Historical Max MTBE Date:		Not reported
Hist Max MTBE Conc in Groundwater:		Not reported
Hist Max MTBE Conc in Soil:		Not reported
Significant Interim Remedial Action Taken:		Yes
GW Qualifier:	Not reported	
Soil Qualifier:	Not reported	
Organization:	Not reported	
Owner Contact:	Not reported	
Responsible Party:	DELTA AIR LINES, INC.	
RP Address:	6150 W. CENTURY BLVD.,4TH FL., RM #446, LOS ANGELES 90045	
Program:	SLIC	
Lat/Long:	33.9454281 / -1	
Local Agency Staff:	PEJ	
Beneficial Use:	Not reported	

MAP FINDINGS

Map ID
Direction
Distance
Distance (ft.) Site | Database(s) | EDR ID Number | EPA ID Number

DELTA AIRLINES (Continued) **S101583680**

Priority:	LOP/LOW - MINOR OR NO POTENTIAL WATER RESOURCE IMPACT
Cleanup Fund Id:	Not reported
Suspended:	Not reported
Assigned Name:	Not reported
Summary:	SLIC COST RECOVERY CASE. REFER TO SLIC #644 PART OF SITE CLOSED-AVION BUILDING MAY 1, 1998

CA FID UST:

Facility ID:	19005462
Regulated By:	UTNKA
Regulated ID:	Not reported
Cortese Code:	Not reported
SIC Code:	Not reported
Facility Phone:	2130000000
Mail To:	Not reported
Mailing Address:	6150 W CENTURY BLVD
Mailing Address 2:	Not reported
Mailing City,St,Zip:	LOS ANGELES 900450000
Contact:	Not reported
Contact Phone:	Not reported
DUNs Number:	Not reported
NPDES Number:	Not reported
EPA ID:	Not reported
Comments:	Not reported
Status:	Active

SLIC REG 4:

Region:	4
Facility Status:	No further action required
SLIC:	0644A
Substance:	VOCs
Staff:	John Geroch

SWEEPS UST:

Status:	Not reported
Comp Number:	7275
Number:	Not reported
Board Of Equalization:	Not reported
Referral Date:	Not reported
Action Date:	Not reported
Created Date:	Not reported
Owner Tank Id:	Not reported
SWRCB Tank Id:	Not reported
Tank Status:	Not reported
Capacity:	Not reported
Active Date:	Not reported
Tank Use:	Not reported
STG:	Not reported
Content:	Not reported
Number Of Tanks:	0

75 **LOS ANGELES WORLD AIRPORT** | CA HAZNET | S112983728 | N/A
6150 W CENTURY BLVD
LOS ANGELES, CA 90045

HAZNET:
- envid: S112983728
- Year: 2011
- GEPAID: CAC002663155
- Contact: DAVID MCCOMBS
- Telephone: 4246465770
- Mailing Name: Not reported
- Mailing Address: 7301 WORLD WAY W FL 5
- Mailing City,St,Zip: LOS ANGELES, CA 900455828
- Gen County: Not reported
- TSD EPA ID: CAD980675276
- TSD County: Not reported
- Waste Category: Asbestos containing waste
- Disposal Method: Landfill Or Surface Impoundment That Will Be Closed As Landfill(To Include On-Site Treatment And/Or Stabilization)
- Tons: 4
- Facility County: Los Angeles

---

75 **DELTA AIRLINES** | CA SLIC | S106483731 | N/A
6150 CENTURY BOULEVARD W
LOS ANGELES, CA

SLIC:
- Region: STATE
- **Facility Status: Completed - Case Closed**
- Status Date: 09/11/1999
- Global Id: SL184131396
- Lead Agency: LOS ANGELES RWQCB (REGION 4)
- Lead Agency Case Number: Not reported
- Latitude: 33.945746
- Longitude: -118.261652
- Case Type: Cleanup Program Site
- Case Worker: Not reported
- Local Agency: Not reported
- RB Case Number: 0644A
- File Location: Not reported
- Potential Media Affected: Not reported
- Potential Contaminants of Concern: Not reported
- Site History: Not reported

Click here to access the California GeoTracker records for this facility:

---

75 **ROYAL AIRPORT CENTER LLC** | CA HAZNET | S112943433 | N/A
5933 W CENTURY BLVD
LOS ANGELES, CA 90045

HAZNET:
- envid: S112943433
- Year: 2005
- GEPAID: CAC002587012
- Contact: DIANE SCHEMAN
- Telephone: 3106415007
- Mailing Name: Not reported
- Mailing Address: 5933 W CENTURY BLVD STE 410

ROYAL AIRPORT CENTER LLC (Continued) | S112943433

- Mailing City,St,Zip: LOS ANGELES, CA 90045
- Gen County: Not reported
- TSD EPA ID: CAD981696420
- TSD County: Not reported
- Waste Category: Unspecified organic liquid mixture
- Disposal Method: Recycler
- Tons: 0.68
- Facility County: Los Angeles

---

75 | EDR US Hist Auto Stat | 1015564497 | N/A
5933 W CENTURY BLVD
LOS ANGELES, CA 90045

EDR Historical Auto Stations:
- Name: CRLN AUTO UPHLSTRY BY CHRIS
- Year: 2002
- Address: 5933 W CENTURY BLVD

- Name: CRLN AUTO UPHLSTRY BY CHRIS
- Year: 2003
- Address: 5933 W CENTURY BLVD

---

75 **ARGUS COMMERCIAL** | CA HAZNET | S112889249 | N/A
5933 W CENTURY BLVD
LOS ANGELES, CA 90045

HAZNET:
- envid: S112889249
- Year: 1998
- GEPAID: CAC001411728
- Contact: ARGUS COMMERCIAL CO
- Telephone: 3106415007
- Mailing Name: Not reported
- Mailing Address: 5933 W CENTURY BLVD STE 218
- Mailing City,St,Zip: LOS ANGELES, CA 900450000
- Gen County: Not reported
- TSD EPA ID: CAT080025711
- TSD County: Not reported
- Waste Category: Aqueous solution with total organic residues less than 10 percent
- Disposal Method: Recycler
- Tons: .1251
- Facility County: Los Angeles

---

75 **TISHMAN WEST MANAGEMENT CORP.** | CA UST | U003781555 | N/A
5933 W CENTURY BLVD
LOS ANGELES, CA 90045

UST:
- Facility ID: 25290
- Permitting Agency: LOS ANGELES, CITY OF
- Latitude: 33.947477
- Longitude: -118.385975

75 **SMART & FINAL CORP** **RCRA-SQG** **1000369681**
5933 W CENTURY BLVD **CAD982338089**
LOS ANGELES, CA 90045

RCRA-SQG:
Date form received by agency: 12/07/1987
Facility name: SMART & FINAL CORP
Facility address: 5933 W CENTURY BLVD
LOS ANGELES, CA 90045
EPA ID: CAD982338089
Mailing address: W CENTURY BLVD
LOS ANGELES, CA 90045
Contact: ENVIRONMENTAL MANAGER
Contact address: 5933 W CENTURY BLVD
LOS ANGELES, CA 90045
Contact country: US
Contact telephone: (213) 216-7600
Contact email: Not reported
EPA Region: 09
Classification: Small Small Quantity Generator
Description: Handler: generates more than 100 and less than 1000 kg of hazardous waste during any calendar month and accumulates less than 6000 kg of hazardous waste at any time; or generates 100 kg or less of hazardous waste during any calendar month, and accumulates more than 1000 kg of hazardous waste at any time

Owner/Operator Summary:
Owner/operator name: SFI CORP
Owner/operator address: NOT REQUIRED
NOT REQUIRED, ME 99999
Owner/operator country: Not reported
Owner/operator telephone: (415) 555-1212
Legal status: Private
Owner/Operator Type: Owner
Owner/Op start date: Not reported
Owner/Op end date: Not reported

Owner/operator name: NOT REQUIRED
Owner/operator address: NOT REQUIRED
NOT REQUIRED, ME 99999
Owner/operator country: Not reported
Owner/operator telephone: (415) 555-1212
Legal status: Private
Owner/Operator Type: Operator
Owner/Op start date: Not reported
Owner/Op end date: Not reported

Handler Activities Summary:
U.S. importer of hazardous waste: No
Mixed waste (haz. and radioactive): No
Recycler of hazardous waste: No
Transporter of hazardous waste: No
Treater, storer or disposer of HW: No
Underground injection activity: No
On-site burner exemption: No
Furnace exemption: No
Used oil fuel burner: No
Used oil processor: No

SMART & FINAL CORP (Continued) **1000369681**

User oil refiner: No
Used oil fuel marketer to burner: No
Used oil Specification marketer: No
Used oil transfer facility: No
Used oil transporter: No

Violation Status: No violations found

75 **THE EQUITABLE AIRPORT CENTER I** **CA HIST UST** **U001561892**
5933 W CENTURY BLVD **N/A**
LOS ANGELES, CA 90045

HIST UST:
Region: STATE
Facility ID: 00000020522
Facility Type: Other
Other Type: OFFICES
Contact Name: WM. A. WIEDERKEHR, VICE PRESID
Telephone: 2137763000
Owner Name: THE EQUITABLE LIFE ASSURANCE S
Owner Address: 444 SOUTH FLOWER STREET, ROOM
Owner City,St,Zip: LOS ANGELES, CA 900712994
Total Tanks: 0001

Tank Num: 001
Container Num: D-2B
Year Installed: 1983
Tank Capacity: 00002087
Tank Used for: PRODUCT
Type of Fuel: DIESEL
Container Construction Thickness: 1/4"
Leak Detection: Pressure Test

75 **THE EQUITABLE AIRPORT CENTER** **CA FID UST** **S101617511**
5933 W CENTURY BLVD **CA SWEEPS UST** **N/A**
LOS ANGELES, CA 90045

CA FID UST:
Facility ID: 19019651
Regulated By: UTNKA
Regulated ID: 00020522
Cortese Code: Not reported
SIC Code: Not reported
Facility Phone: 2137763000
Mail To: Not reported
Mailing Address: 444 S FLOWER ST
Mailing Address 2: Not reported
Mailing City,St,Zip: LOS ANGELES 900450000
Contact: Not reported
Contact Phone: Not reported
DUNs Number: Not reported
NPDES Number: Not reported
EPA ID: Not reported
Comments: Not reported
Status: Active

THE EQUITABLE AIRPORT CENTER (Continued) **S101617511**

SWEEPS UST:
Status: Active
Comp Number: 1409
Number: 9
Board Of Equalization: 44-011772
Referral Date: 01-22-93
Action Date: 03-16-94
Created Date: 02-29-88
Owner Tank Id: Not reported
SWRCB Tank Id: 19-050-001409-000001
Tank Status: A
Capacity: 2087
Active Date: 04-20-88
Tank Use: M.V. FUEL
STG: P
Content: DIESEL
Number Of Tanks: 1

---

75 GENERAL ELECTRIC CREDIT **CA HAZNET** **S112881374**
5959 W CENTURY BLVD **N/A**
LOS ANGELES, CA 90045

HAZNET:
envid: S112881374
Year: 1997
GEPAID: CAC001310488
Contact: GENERAL ELECTRIC CREDIT
Telephone: 0000000000
Mailing Name: Not reported
Mailing Address: 9841 AIRPORT BLVD
Mailing City,St,Zip: LOS ANGELES, CA 900450000
Gen County: Not reported
TSD EPA ID: CAD009007626
TSD County: Not reported
Waste Category: Asbestos containing waste
Disposal Method: Disposal, Land Fill
Tons: 12.6420
Facility County: Los Angeles

---

75 AIRPORT CENTER ASSOCIATES **CA HAZNET** **S113003505**
5959 W CENTURY BLVD **N/A**
LOS ANGELES, CA 90045

HAZNET:
envid: S113003505
Year: 1996
GEPAID: CAD981166960
Contact: Not reported
Telephone: 0000000000
Mailing Name: Not reported
Mailing Address: 5959 W CENTURY BLVD
Mailing City,St,Zip: LOS ANGELES, CA 900450000
Gen County: Not reported
TSD EPA ID: AZD983476680
TSD County: Not reported
Waste Category: Polychlorinated biphenyls and material containing PCBs

AIRPORT CENTER ASSOCIATES (Continued) **S113003505**

Disposal Method: Recycler
Tons: 4.4080
Facility County: Los Angeles

---

75 AIRPORT CENTER **CA HAZNET** **S112938546**
5959 CENTURY BLVD **N/A**
LA BALLONA, CA 90045

HAZNET:
envid: S112938546
Year: 2004
GEPAID: CAC002579120
Contact: PAT ROCHE
Telephone: 3102158495
Mailing Name: Not reported
Mailing Address: 9841 AIRPORT BLVD STE 1510
Mailing City,St,Zip: LOS ANGELES, CA 90045
Gen County: Not reported
TSD EPA ID: CAT080013352
TSD County: Not reported
Waste Category: Unspecified oil-containing waste
Disposal Method: Recycler
Tons: 1.14
Facility County: Los Angeles

envid: S112938546
Year: 2004
GEPAID: CAC002579120
Contact: PAT ROCHE
Telephone: 3102158495
Mailing Name: Not reported
Mailing Address: 9841 AIRPORT BLVD STE 1510
Mailing City,St,Zip: LOS ANGELES, CA 90045
Gen County: Not reported
TSD EPA ID: AZC950823111
TSD County: Not reported
Waste Category: Asbestos containing waste
Disposal Method: Not reported
Tons: 0.84
Facility County: Los Angeles

---

75 JAMISON SERVICES INC **CA HAZNET** **S112967838**
5959 W CENTURY BLVD **N/A**
LOS ANGELES, CA 90045

HAZNET:
envid: S112967838
Year: 2008
GEPAID: CAC002626655
Contact: CONRAD KLINGENSTEIN
Telephone: 3102158512
Mailing Name: Not reported
Mailing Address: 9841 AIRPORT BLVD STE 1510
Mailing City,St,Zip: LOS ANGELES, CA 900455400
Gen County: Not reported
TSD EPA ID: AZC950823111

JAMISON SERVICES INC (Continued) **S112967838**

TSD County: Not reported
Waste Category: Asbestos containing waste
Disposal Method: Landfill Or Surface Impoundment That Will Be Closed As Landfill(To Include On-Site Treatment And/Or Stabilization)
Tons: 33.6
Facility County: Los Angeles

---

75 **SHERATON GATEWAY** **CA HAZNET** **S112967487**
6101 W CENTURY BLVD **N/A**
LOS ANGELES, CA 90045

HAZNET:
envid: S112967487
Year: 2008
GEPAID: CAC002626131
Contact: RIGO BERTO LOPEZ
Telephone: 3108645246
Mailing Name: Not reported
Mailing Address: 6101 W CENTURY BLVD
Mailing City,St,Zip: LOS ANGELES, CA 900455310
Gen County: Not reported
TSD EPA ID: TXD077603371
TSD County: Not reported
Waste Category: Waste oil and mixed oil
Disposal Method: Fuel Blending Prior To Energy Recovery At Another Site
Tons: 1.832
Facility County: Los Angeles

envid: S112967487
Year: 2008
GEPAID: CAC002626131
Contact: RIGO BERTO LOPEZ
Telephone: 3108645246
Mailing Name: Not reported
Mailing Address: 6101 W CENTURY BLVD
Mailing City,St,Zip: LOS ANGELES, CA 900455310
Gen County: Not reported
TSD EPA ID: CAT080013352
TSD County: Not reported
Waste Category: Tank bottom waste
Disposal Method: Other Recovery Of Reclamation For Reuse Including Acid Regeneration, Organics Recovery Ect
Tons: 0.4587
Facility County: Los Angeles

---

75 **SHERIDAN GATEWAY HOTEL** **CA HAZNET** **S112984241**
6101 W CENTURY BLVD **N/A**
LOS ANGELES, CA 90045

HAZNET:
envid: S112984241
Year: 2011
GEPAID: CAC002663876
Contact: SOMEALY LONG
Telephone: 3106424852
Mailing Name: Not reported

SHERIDAN GATEWAY HOTEL (Continued) **S112984241**

Mailing Address: 6101 W CENTURY BLVD
Mailing City,St,Zip: LOS ANGELES, CA 90045
Gen County: Not reported
TSD EPA ID: TXD077603371
TSD County: Not reported
Waste Category: Unspecified oil-containing waste
Disposal Method: Fuel Blending Prior To Energy Recovery At Another Site
Tons: 0.1125
Facility County: Los Angeles

---

75 **SHERATON GATEWAY** **CA HAZNET** **S112909227**
6101 W CENTURY BLVD **N/A**
LOS ANGELES, CA 90045

HAZNET:
envid: S112909227
Year: 2000
GEPAID: CAC002282545
Contact: DAN EDWARDS - CHENG
Telephone: 3106424801
Mailing Name: Not reported
Mailing Address: 6101 W CENTURY BLVD
Mailing City,St,Zip: LOS ANGELES, CA 900450000
Gen County: Not reported
TSD EPA ID: CAD050806850
TSD County: Not reported
Waste Category: Waste oil and mixed oil
Disposal Method: Transfer Station
Tons: 0.13
Facility County: Los Angeles

---

75 **SHERATON GATEWAY** **CA HAZNET** **S112927829**
6101 W CENTURY BLVD **N/A**
LOS ANGELES, CA 90045

HAZNET:
envid: S112927829
Year: 2003
GEPAID: CAC002561729
Contact: DAN EDWARDS
Telephone: 3106424801
Mailing Name: Not reported
Mailing Address: 6101 W CENTURY BLVD
Mailing City,St,Zip: LOS ANGELES, CA 900450000
Gen County: Not reported
TSD EPA ID: CAD097030993
TSD County: Not reported
Waste Category: Unspecified aqueous solution
Disposal Method: Recycler
Tons: 0.22
Facility County: Los Angeles

envid: S112927829
Year: 2003
GEPAID: CAC002561729
Contact: DAN EDWARDS

SHERATON GATEWAY (Continued) **S112927829**

Telephone: 3106424801
Mailing Name: Not reported
Mailing Address: 6101 W CENTURY BLVD
Mailing City,St,Zip: LOS ANGELES, CA 900450000
Gen County: Not reported
TSD EPA ID: NVT330010000
TSD County: Not reported
Waste Category: Other organic solids
Disposal Method: Disposal, Land Fill
Tons: 0.25
Facility County: Los Angeles

envid: S112927829
Year: 2003
GEPAID: CAC002561729
Contact: DAN EDWARDS
Telephone: 3106424801
Mailing Name: Not reported
Mailing Address: 6101 W CENTURY BLVD
Mailing City,St,Zip: LOS ANGELES, CA 900450000
Gen County: Not reported
TSD EPA ID: CAD981696420
TSD County: Not reported
Waste Category: Waste oil and mixed oil
Disposal Method: Recycler
Tons: 5.83
Facility County: Los Angeles

envid: S112927829
Year: 2003
GEPAID: CAC002561729
Contact: DAN EDWARDS
Telephone: 3106424801
Mailing Name: Not reported
Mailing Address: 6101 W CENTURY BLVD
Mailing City,St,Zip: LOS ANGELES, CA 900450000
Gen County: Not reported
TSD EPA ID: CAD008302903
TSD County: Not reported
Waste Category: Liquids with pH <= 2
Disposal Method: Transfer Station
Tons: 0.26
Facility County: Los Angeles

envid: S112927829
Year: 2003
GEPAID: CAC002561729
Contact: DAN EDWARDS
Telephone: 3106424801
Mailing Name: Not reported
Mailing Address: 6101 W CENTURY BLVD
Mailing City,St,Zip: LOS ANGELES, CA 900450000
Gen County: Not reported
TSD EPA ID: CAD008302903
TSD County: Not reported
Waste Category: Other organic solids
Disposal Method: Transfer Station

MAP FINDINGS

Map ID
Direction
Distance
Distance (ft.) Site | Database(s) | EDR ID Number | EPA ID Number

SHERATON GATEWAY (Continued) **S112927829**

Tons: 0.05
Facility County: Los Angeles

Click this hyperlink while viewing on your computer to access
9 additional CA_HAZNET: record(s) in the EDR Site Report.

75 **SHERATON PLAZA** **CA HAZNET** **S112875158**
6105 W CENTURY AVE **N/A**
LOS ANGELES, CA 90045

HAZNET:
envid: S112875158
Year: 2002
GEPAID: CAC001218632
Contact: DAN EDWARDS/CHIEF ENGINEER
Telephone: 3106424801
Mailing Name: Not reported
Mailing Address: 6105 W CENTURY AVE
Mailing City,St,Zip: LOS ANGELES, CA 900450000
Gen County: Not reported
TSD EPA ID: CAD028409019
TSD County: Not reported
Waste Category: Not reported
Disposal Method: Treatment, Tank
Tons: 0.72
Facility County: Los Angeles

envid: S112875158
Year: 1999
GEPAID: CAC001218632
Contact: SHERATON PLAZA
Telephone: 3106424801
Mailing Name: Not reported
Mailing Address: 6105 W CENTURY AVE
Mailing City,St,Zip: LOS ANGELES, CA 900450000
Gen County: Not reported
TSD EPA ID: CAD981382732
TSD County: Not reported
Waste Category: Asbestos containing waste
Disposal Method: Disposal, Land Fill
Tons: 33.7120
Facility County: Los Angeles

envid: S112875158
Year: 1996
GEPAID: CAC001218632
Contact: SHERATON PLAZA
Telephone: 3106424801
Mailing Name: Not reported
Mailing Address: 6105 W CENTURY AVE
Mailing City,St,Zip: LOS ANGELES, CA 900450000
Gen County: Not reported
TSD EPA ID: CAT080013352
TSD County: Not reported
Waste Category: Tank bottom waste
Disposal Method: Recycler
Tons: .1668
Facility County: Los Angeles

75 **SHERATON PLAZA LA REINA HOTEL** — CA UST U003746020
6101 W CENTURY BLVD — CA SWEEPS UST N/A
LOS ANGELES, CA 90045

UST:

Facility ID:	25299
Permitting Agency:	LOS ANGELES, CITY OF
Latitude:	33.94788
Longitude:	-118.389431

SWEEPS UST:

Status:	Active
Comp Number:	2358
Number:	9
Board Of Equalization:	44-012314
Referral Date:	02-05-93
Action Date:	04-18-94
Created Date:	02-29-88
Owner Tank Id:	Not reported
SWRCB Tank Id:	19-050-002358-000001
Tank Status:	A
Capacity:	10000
Active Date:	04-20-88
Tank Use:	M.V. FUEL
STG:	P
Content:	REG UNLEADED
Number Of Tanks:	1

---

75 **SHERATON PLAZA LA REINA HOTEL** — CA HIST UST U001561884
6101 W CENTURY BLVD — N/A
LOS ANGELES, CA 90045

HIST UST:

Region:	STATE
Facility ID:	00000046898
Facility Type:	Other
Other Type:	HOTEL
Contact Name:	DAN EDWARDS
Telephone:	2136424801
Owner Name:	PLAZA LA REINA HOTEL VENTURE-A
Owner Address:	6101 WEST CENTURY BOULEVARD
Owner City,St,Zip:	LOS ANGELES, CA 90045
Total Tanks:	0002
Tank Num:	001
Container Num:	1
Year Installed:	Not reported
Tank Capacity:	00010000
Tank Used for:	PRODUCT
Type of Fuel:	REGULAR
Container Construction Thickness:	Not reported
Leak Detection:	None
Tank Num:	002
Container Num:	2
Year Installed:	1980
Tank Capacity:	00010000
Tank Used for:	PRODUCT
Type of Fuel:	DIESEL

MAP FINDINGS

Map ID
Direction
Distance
Distance (ft.) Site | Database(s) | EDR ID Number | EPA ID Number

SHERATON PLAZA LA REINA HOTEL (Continued) — U001561884

Container Construction Thickness:	Not reported
Leak Detection:	None

---

75 **SHERATON PLAZA LA REINA HOTEL** — CA FID UST S101617509
6101 W CENTURY BLVD — N/A
LOS ANGELES, CA 90045

CA FID UST:

Facility ID:	19055497
Regulated By:	UTNKA
Regulated ID:	00046898
Cortese Code:	Not reported
SIC Code:	Not reported
Facility Phone:	2136424801
Mail To:	Not reported
Mailing Address:	6101 W CENTURY BLVD
Mailing Address 2:	Not reported
Mailing City,St,Zip:	LOS ANGELES 900450000
Contact:	Not reported
Contact Phone:	Not reported
DUNs Number:	Not reported
NPDES Number:	Not reported
EPA ID:	Not reported
Comments:	Not reported
Status:	Active

---

75 **CROWN PLAZA HOTEL** — CA UST U003780396
5985 W CENTURY BLVD — N/A
LOS ANGELES, CA 90045

UST:

Facility ID:	23919
Permitting Agency:	LOS ANGELES, CITY OF
Latitude:	33.9475154
Longitude:	-118.3875006

---

75 **CROWN PLAZA HOTEL** — CA HAZNET S112880006
5985 W CENTURY BLVD — N/A
LOS ANGELES, CA 90045

HAZNET:

envid:	S112880006
Year:	1998
GEPAID:	CAC001274848
Contact:	CROWN PLAZA HOTEL
Telephone:	0000000000
Mailing Name:	Not reported
Mailing Address:	5985 W CENTURY BLVD
Mailing City,St,Zip:	LOS ANGELES, CA 900455463
Gen County:	Not reported
TSD EPA ID:	CAT080013352
TSD County:	Not reported
Waste Category:	Tank bottom waste
Disposal Method:	Recycler
Tons:	6.6720

CROWN PLACE HOTEL (Continued) **S112880006**

Facility County: Los Angeles

envid: S112880006
Year: 1998
GEPAID: CAC001274848
Contact: CROWN PLACE HOTEL
Telephone: 0000000000
Mailing Name: Not reported
Mailing Address: 5985 W CENTURY BLVD
Mailing City,St,Zip: LOS ANGELES, CA 900455463
Gen County: Not reported
TSD EPA ID: CAD982484933
TSD County: Not reported
Waste Category: Other empty containers 30 gallons or more
Disposal Method: Recycler
Tons: .6000
Facility County: Los Angeles

---

75 EXTRA SPACE STORAGE INC **CA HAZNET** **S112946681**
6033 W CENTURY BLVD **N/A**
LOS ANGELES, CA 90045

HAZNET:
envid: S112946681
Year: 2005
GEPAID: CAC002592301
Contact: TODD LUCAS
Telephone: 8013654532
Mailing Name: Not reported
Mailing Address: 2795 E COTTONWOOD PKWY STE 400
Mailing City,St,Zip: SALT LAKE CITY, UT 84121
Gen County: Not reported
TSD EPA ID: CAD028409019
TSD County: Not reported
Waste Category: Off-specification, aged or surplus organics
Disposal Method: Transfer Station
Tons: 0.03
Facility County: Los Angeles

envid: S112946681
Year: 2005
GEPAID: CAC002592301
Contact: TODD LUCAS
Telephone: 8013654532
Mailing Name: Not reported
Mailing Address: 2795 E COTTONWOOD PKWY STE 400
Mailing City,St,Zip: SALT LAKE CITY, UT 84121
Gen County: Not reported
TSD EPA ID: CAD028409019
TSD County: Not reported
Waste Category: Other empty containers 30 gallons or more
Disposal Method: Not reported
Tons: 0.15
Facility County: Los Angeles

envid: S112946681
Year: 2005
GEPAID: CAC002592301

EXTRA SPACE STORAGE INC (Continued) **S112946681**

Contact: TODD LUCAS
Telephone: 8013654532
Mailing Name: Not reported
Mailing Address: 2795 E COTTONWOOD PKWY STE 400
Mailing City,St,Zip: SALT LAKE CITY, UT 84121
Gen County: Not reported
TSD EPA ID: CAD028409019
TSD County: Not reported
Waste Category: Paint sludge
Disposal Method: Transfer Station
Tons: 0.69
Facility County: Los Angeles

envid: S112946681
Year: 2005
GEPAID: CAC002592301
Contact: TODD LUCAS
Telephone: 8013654532
Mailing Name: Not reported
Mailing Address: 2795 E COTTONWOOD PKWY STE 400
Mailing City,St,Zip: SALT LAKE CITY, UT 84121
Gen County: Not reported
TSD EPA ID: CAD028409019
TSD County: Not reported
Waste Category: Other organic solids
Disposal Method: Transfer Station
Tons: 0.08
Facility County: Los Angeles

envid: S112946681
Year: 2005
GEPAID: CAC002592301
Contact: TODD LUCAS
Telephone: 8013654532
Mailing Name: Not reported
Mailing Address: 2795 E COTTONWOOD PKWY STE 400
Mailing City,St,Zip: SALT LAKE CITY, UT 84121
Gen County: Not reported
TSD EPA ID: CAD008302903
TSD County: Not reported
Waste Category: Other empty containers 30 gallons or more
Disposal Method: Transfer Station
Tons: 15.17
Facility County: Los Angeles

Click this hyperlink while viewing on your computer to access
7 additional CA_HAZNET: record(s) in the EDR Site Report.

75 **ARDEN REALTY GROUP INC** **CA HAZNET** **S112843579**
6033 W CENTURY BLVD **N/A**
LOS ANGELES, CA 90045

HAZNET:

envid:	S112843579
Year:	1996
GEPAID:	CAC000763376
Contact:	ARDEN REALTY GROUP INC, DBA
Telephone:	3106495240
Mailing Name:	Not reported
Mailing Address:	9100 WILSHIRE BLVD, #700
Mailing City,St,Zip:	BEVERLY HILLS, CA 902100000
Gen County:	Not reported
TSD EPA ID:	CAD099452708
TSD County:	Not reported
Waste Category:	Oil/water separation sludge
Disposal Method:	Recycler
Tons:	.6255
Facility County:	Los Angeles

75 **EXTRA SPACE STORAGE INC** **CA HAZNET** **S112956126**
6033 W CENTURY BLVD **N/A**
LOS ANGELES, CA 90045

HAZNET:

envid:	S112956126
Year:	2006
GEPAID:	CAC002607927
Contact:	CHARLES ALLEN
Telephone:	8015625556
Mailing Name:	Not reported
Mailing Address:	2795 E COTTONWOOD PKWY STE 400
Mailing City,St,Zip:	SALT LAKE CITY, UT 84121
Gen County:	Not reported
TSD EPA ID:	CAT080013352
TSD County:	Not reported
Waste Category:	Tank bottom waste
Disposal Method:	Discharge To Sewer/Potw Or Npdes(With Prior Storage--With Or Without Treatment)
Tons:	2.91
Facility County:	Los Angeles

envid:	S112956126
Year:	2006
GEPAID:	CAC002607927
Contact:	CHARLES ALLEN
Telephone:	8015625556
Mailing Name:	Not reported
Mailing Address:	2795 E COTTONWOOD PKWY STE 400
Mailing City,St,Zip:	SALT LAKE CITY, UT 84121
Gen County:	Not reported
TSD EPA ID:	CAT080013352
TSD County:	Not reported
Waste Category:	Tank bottom waste
Disposal Method:	Discharge To Sewer/Potw Or Npdes(With Prior Storage--With Or Without Treatment)
Tons:	0.2
Facility County:	Los Angeles

MAP FINDINGS

Map ID
Direction
Distance
Distance (ft.) Site | Database(s) | EDR ID Number | EPA ID Number

75 **ARDEN REALTY** **CA HAZNET** **S112960243**
6053 W CENTURY BLVD **N/A**
LOS ANGELES, CA 90045

HAZNET:

envid:	S112960243
Year:	2007
GEPAID:	CAC002614750
Contact:	GREG HUSEYS
Telephone:	3109662600
Mailing Name:	Not reported
Mailing Address:	11601 WILSHIRE BLVD 4TH FLR
Mailing City,St,Zip:	LOS ANGELES, CA 90025
Gen County:	Not reported
TSD EPA ID:	CAD097030993
TSD County:	Not reported
Waste Category:	Waste oil and mixed oil
Disposal Method:	Storage, Bulking, And/Or Transfer Off Site--No Treatment/Reovery (H010-H129) Or (H131-H135)
Tons:	0.41
Facility County:	Los Angeles

75 **PLAZA LA REINA OFFICE VENTURE** **CA FID UST** **S101588039**
6053 W CENTURY BLVD **CA SWEEPS UST** **N/A**
LOS ANGELES, CA 90045

CA FID UST:

Facility ID:	19056272
Regulated By:	UTNKA
Regulated ID:	Not reported
Cortese Code:	Not reported
SIC Code:	Not reported
Facility Phone:	2130000000
Mail To:	Not reported
Mailing Address:	6053 CENTURY BLVD
Mailing Address 2:	Not reported
Mailing City,St,Zip:	LOS ANGELES 900450000
Contact:	Not reported
Contact Phone:	Not reported
DUNs Number:	Not reported
NPDES Number:	Not reported
EPA ID:	Not reported
Comments:	Not reported
Status:	Active

SWEEPS UST:

Status:	Active
Comp Number:	6561
Number:	1
Board Of Equalization:	Not reported
Referral Date:	03-11-93
Action Date:	03-11-93
Created Date:	02-29-88
Owner Tank Id:	Not reported
SWRCB Tank Id:	Not reported
Tank Status:	Not reported
Capacity:	Not reported
Active Date:	Not reported
Tank Use:	Not reported

PLAZA LA REINA OFFICE VENTURE (Continued) **S101588039**

STG: Not reported
Content: Not reported
Number Of Tanks: Not reported

---

75 **SKYVIEW CENTER** **CA ENF** **S112265262**
6053 CENTURY BOULEVARD **N/A**
LOS ANGELES, CA 90045

ENF:

Region:	4
Facility Id:	725511
Agency Name:	Skyview Center, LLC
Place Type:	Facility
Place Subtype:	Groundwater Cleanup Site
Facility Type:	All other facilities
Agency Type:	Privately-Owned Business
# Of Agencies:	1
Place Latitude:	33.94381
Place Longitude:	-118.39156
SIC Code 1:	6514
SIC Desc 1:	Operators of Dwellings Other Than Apartment Buildings
SIC Code 2:	Not reported
SIC Desc 2:	Not reported
SIC Code 3:	Not reported
SIC Desc 3:	Not reported
NAICS Code 1:	Not reported
NAICS Desc 1:	Not reported
NAICS Code 2:	Not reported
NAICS Desc 2:	Not reported
NAICS Code 3:	Not reported
NAICS Desc 3:	Not reported
# Of Places:	1
Source Of Facility:	Reg Meas
Design Flow:	Not reported
Threat To Water Quality:	3
Complexity:	A
Pretreatment:	X - Facility is not a POTW
Facility Waste Type:	Contaminated ground water
Facility Waste Type 2:	Not reported
Facility Waste Type 3:	Not reported
Facility Waste Type 4:	Not reported
Program:	WDRNONMUNIPRCS
Program Category1:	WDR
Program Category2:	WDR
# Of Programs:	1
WDID:	4B198600076
Reg Measure Id:	351506
Reg Measure Type:	Enrollee
Region:	4
Order #:	R4-2007-0019
Npdes# CA#:	Not reported
Major-Minor:	Not reported
Npdes Type:	Not reported
Reclamation:	N - No
Dredge Fill Fee:	Not reported
301H:	Not reported
Application Fee Amt Received:	3684
Status:	Historical

SKYVIEW CENTER (Continued) **S112265262**

Status Date:	03/19/2014
Effective Date:	08/14/2008
Expiration/Review Date:	08/14/2018
Termination Date:	11/15/2012
WDR Review - Amend:	Not reported
WDR Review - Revise/Renew:	Not reported
WDR Review - Rescind:	Not reported
WDR Review - No Action Required:	Not reported
WDR Review - Pending:	Not reported
WDR Review - Planned:	Not reported
Status Enrollee:	Y
Individual/General:	I
Fee Code:	15 - WDRs pending rescission
Direction/Voice:	Passive
Enforcement Id(EID):	382588
Region:	4
Order / Resolution Number:	NOV
Enforcement Action Type:	Notice of Violation
Effective Date:	09/30/2011
Adoption/Issuance Date:	09/30/2011
Achieve Date:	Not reported
Termination Date:	11/09/2011
ACL Issuance Date:	Not reported
EPL Issuance Date:	Not reported
Status:	Historical
Title:	NOV 09/30/2011 for Skyview Center, LLC
Description:	NOV issued on 09/30/2011 for failing to submit 11 Quarterly monitoring reports and 3 Annual summary reports.
Program:	WDR
Latest Milestone Completion Date:	11/9/2011
# Of Programs1:	1
Total Assessment Amount:	0.00
Initial Assessed Amount:	0.00
Liability $ Amount:	0.00
Project $ Amount:	0.00
Liability $ Paid:	0.00
Project $ Completed:	0.00
Total $ Paid/Completed Amount:	0.00

---

75 **SKYVIEW CENTER** **CA UST** **U003781737**
6033 W CENTURY BLVD STE 790 **N/A**
LOS ANGELES, CA 90045

UST:

Facility ID:	25516
Permitting Agency:	LOS ANGELES, CITY OF
Latitude:	33.9456
Longitude:	-118.38864

75 | EDR US Hist Auto Stat | 1015570920 | N/A

6033 W CENTURY BLVD
LOS ANGELES, CA 90045

EDR Historical Auto Stations:
Name: SPECIALTY AUTOS LLC
Year: 2009
Address: 6033 W CENTURY BLVD

---

76 | **AIRPORT CENTER FAMILY DENTAL** | CA HAZNET | S113067768 | N/A

5304 W CENTURY BLVD
LOS ANGELES, CA 90045

HAZNET:

envid:	S113067768
Year:	2003
GEPAID:	CAL000120565
Contact:	MICHELLE LALLEMAND
Telephone:	3102151455
Mailing Name:	Not reported
Mailing Address:	5304 W CENTURY BLVD
Mailing City,St,Zip:	LOS ANGELES, CA 900455910
Gen County:	Not reported
TSD EPA ID:	CAL000212588
TSD County:	Not reported
Waste Category:	Other inorganic solid waste
Disposal Method:	Not reported
Tons:	0
Facility County:	Los Angeles

envid:	S113067768
Year:	1999
GEPAID:	CAL000120565
Contact:	DR KENNETH H. NUSSEN DDS
Telephone:	3102151455
Mailing Name:	Not reported
Mailing Address:	5304 W CENTURY BLVD
Mailing City,St,Zip:	LOS ANGELES, CA 900455910
Gen County:	Not reported
TSD EPA ID:	CAD028409019
TSD County:	Not reported
Waste Category:	Other inorganic solid waste
Disposal Method:	Transfer Station
Tons:	.0001
Facility County:	Los Angeles

envid:	S113067768
Year:	1998
GEPAID:	CAL000120565
Contact:	DR KENNETH H. NUSSEN DDS
Telephone:	3102151455
Mailing Name:	Not reported
Mailing Address:	5304 W CENTURY BLVD
Mailing City,St,Zip:	LOS ANGELES, CA 900455910
Gen County:	Not reported
TSD EPA ID:	CAD050806850
TSD County:	Not reported
Waste Category:	Other inorganic solid waste
Disposal Method:	Transfer Station
Tons:	.0000

AIRPORT CENTER FAMILY DENTAL (Continued) | S113067768

Facility County:	Los Angeles

envid:	S113067768
Year:	1995
GEPAID:	CAL000120565
Contact:	DR KENNETH H. NUSSEN DDS
Telephone:	3102151455
Mailing Name:	Not reported
Mailing Address:	5304 W CENTURY BLVD
Mailing City,St,Zip:	LOS ANGELES, CA 900455910
Gen County:	Not reported
TSD EPA ID:	CAD982524613
TSD County:	Not reported
Waste Category:	Photochemicals/photoprocessing waste
Disposal Method:	Recycler
Tons:	.0208
Facility County:	Los Angeles

envid:	S113067768
Year:	1995
GEPAID:	CAL000120565
Contact:	DR KENNETH H. NUSSEN DDS
Telephone:	3102151455
Mailing Name:	Not reported
Mailing Address:	5304 W CENTURY BLVD
Mailing City,St,Zip:	LOS ANGELES, CA 900455910
Gen County:	Not reported
TSD EPA ID:	CAD981402522
TSD County:	Not reported
Waste Category:	Photochemicals/photoprocessing waste
Disposal Method:	Recycler
Tons:	.1041
Facility County:	Los Angeles

Click this hyperlink while viewing on your computer to access
4 additional CA_HAZNET: record(s) in the EDR Site Report.

---

76 | **SECOND PART OF AIRPORT CENTURY ENT. PTNR** | CA HAZNET | S112863685 | N/A

5310 WEST CENTURY BLVD
LOS ANGELES, CA 90045

HAZNET:

envid:	S112863685
Year:	1995
GEPAID:	CAC001055288
Contact:	2ND PART OF AIRPORT CNTRY ENT.
Telephone:	0000000000
Mailing Name:	Not reported
Mailing Address:	800 WEST 6TH ST
Mailing City,St,Zip:	LOS ANGELES, CA 900170000
Gen County:	Not reported
TSD EPA ID:	CAD008252405
TSD County:	Not reported
Waste Category:	Paint sludge
Disposal Method:	Recycler
Tons:	.3336
Facility County:	Los Angeles

SECOND PART OF AIRPORT CENTURY ENT. PTNR (Continued) **S112863685**

envid: S112863685
Year: 1995
GEPAID: CAC001055288
Contact: 2ND PART OF AIRPORT CNTRY ENT.
Telephone: 0000000000
Mailing Name: Not reported
Mailing Address: 800 WEST 6TH ST
Mailing City,St,Zip: LOS ANGELES, CA 900170000
Gen County: Not reported
TSD EPA ID: CAD008252405
TSD County: Not reported
Waste Category: Other organic solids
Disposal Method: Treatment, Incineration
Tons: .1000
Facility County: Los Angeles

---

76 **PACIFIC BODY PARTS #2** **CA HAZNET** **S113066413**
5310 WEST CENTURY BLVD **N/A**
LOS ANGELES, CA 90045

HAZNET:
envid: S113066413
Year: 1994
GEPAID: CAL000116421
Contact: KAZ VAHMI
Telephone: 0000000000
Mailing Name: Not reported
Mailing Address: 5310 WEST CENTURY BLVD
Mailing City,St,Zip: LOS ANGELES, CA 900450000
Gen County: Not reported
TSD EPA ID: CAD008252405
TSD County: Not reported
Waste Category: Unspecified solvent mixture
Disposal Method: Recycler
Tons: .3586
Facility County: Los Angeles

---

76 **CENTURY COACH CRAFT** **CA HAZNET** **S113038094**
5310 W CENTURY BLVD **N/A**
LOS ANGELES, CA 90045

HAZNET:
envid: S113038094
Year: 1993
GEPAID: CAL000041120
Contact: PETER SOLODKO
Telephone: 3106496731
Mailing Name: Not reported
Mailing Address: 5310 W CENTURY BLVD
Mailing City,St,Zip: LOS ANGELES, CA 900455910
Gen County: Not reported
TSD EPA ID: CAD008252405
TSD County: Not reported
Waste Category: Unspecified solvent mixture
Disposal Method: Not reported
Tons: 0.1459

MAP FINDINGS

Map ID
Direction
Distance
Distance (ft.) Site | Database(s) | EDR ID Number | EPA ID Number

CENTURY COACH CRAFT (Continued) **S113038094**

Facility County: Los Angeles

envid: S113038094
Year: 1993
GEPAID: CAL000041120
Contact: PETER SOLODKO
Telephone: 3106496731
Mailing Name: Not reported
Mailing Address: 5310 W CENTURY BLVD
Mailing City,St,Zip: LOS ANGELES, CA 900455910
Gen County: Not reported
TSD EPA ID: CAD008252405
TSD County: Not reported
Waste Category: Unspecified solvent mixture
Disposal Method: Recycler
Tons: 0.45860000000
Facility County: Los Angeles

---

76 **MEYER SEPARZEDEH INVESTMENT GROUP** **CA HAZNET** **S112901151**
5250 W CENTURY BLVD 2ND FL **N/A**
LOS ANGELES, CA 90045

HAZNET:
envid: S112901151
Year: 1999
GEPAID: CAC002178569
Contact: MEYER SEPARZEDEH INVEST GROUP
Telephone: 2133872974
Mailing Name: Not reported
Mailing Address: 3540 WILSHIRE BLVD STE 1215
Mailing City,St,Zip: LOS ANGELES, CA 900100000
Gen County: Not reported
TSD EPA ID: AZC950823111
TSD County: Not reported
Waste Category: Asbestos containing waste
Disposal Method: Not reported
Tons: 43.8256
Facility County: Los Angeles

envid: S112901151
Year: 1999
GEPAID: CAC002178569
Contact: MEYER SEPARZEDEH INVEST GROUP
Telephone: 2133872974
Mailing Name: Not reported
Mailing Address: 3540 WILSHIRE BLVD STE 1215
Mailing City,St,Zip: LOS ANGELES, CA 900100000
Gen County: Not reported
TSD EPA ID: AZC950823111
TSD County: Not reported
Waste Category: Asbestos containing waste
Disposal Method: Not reported
Tons: 1.6856
Facility County: Los Angeles

76 | EDR US Hist Auto Stat | 1015540230 | N/A

5250 W CENTURY BLVD
LOS ANGELES, CA 90045

EDR Historical Auto Stations:
- Name: VISALEMO TRANSPORTATION SVC CO
- Year: 2010
- Address: 5250 W CENTURY BLVD

---

76 | **LAX QUICK PRINT** | CA HAZNET | S113064641 | N/A

5244 WEST CENTURY BLVD
LOS ANGELES, CA 90045

HAZNET:
- envid: S113064641
- Year: 1997
- GEPAID: CAL000113531
- Contact: MEHRDAD MOHASSERY
- Telephone: 0000000000
- Mailing Name: Not reported
- Mailing Address: 5244 W CENTURY BLVD
- Mailing City,St,Zip: LOS ANGELES, CA 900455918
- Gen County: Not reported
- TSD EPA ID: CAD108040858
- TSD County: Not reported
- Waste Category: Photochemicals/photoprocessing waste
- Disposal Method: Recycler
- Tons: .0417
- Facility County: Los Angeles

- envid: S113064641
- Year: 1996
- GEPAID: CAL000113531
- Contact: MEHRDAD MOHASSERY
- Telephone: 0000000000
- Mailing Name: Not reported
- Mailing Address: 5244 W CENTURY BLVD
- Mailing City,St,Zip: LOS ANGELES, CA 900455918
- Gen County: Not reported
- TSD EPA ID: CAD108040858
- TSD County: Not reported
- Waste Category: Photochemicals/photoprocessing waste
- Disposal Method: Recycler
- Tons: .0417
- Facility County: Los Angeles

- envid: S113064641
- Year: 1994
- GEPAID: CAL000113531
- Contact: MEHRDAD MOHASSERY
- Telephone: 0000000000
- Mailing Name: Not reported
- Mailing Address: 5244 W CENTURY BLVD
- Mailing City,St,Zip: LOS ANGELES, CA 900455918
- Gen County: Not reported
- TSD EPA ID: CAD108040858
- TSD County: Not reported
- Waste Category: Photochemicals/photoprocessing waste
- Disposal Method: Recycler
- Tons: .0583

MAP FINDINGS

Map ID
Direction
Distance
Distance (ft.) Site | Database(s) | EDR ID Number | EPA ID Number

LAX QUICK PRINT (Continued) | S113064641

- Facility County: Los Angeles

---

76 | EDR US Hist Auto Stat | 1015533409 | N/A

5138 W CENTURY BLVD
INGLEWOOD, CA 90304

EDR Historical Auto Stations:
- Name: AUTO PAWN AUTO SALES
- Year: 2003
- Address: 5138 W CENTURY BLVD

---

76 | **R P M LENDERS CORP** | CA HAZNET | S112894300 | N/A

5138 W CENTURY BLVD
INGLEWOOD, CA 90304

HAZNET:
- envid: S112894300
- Year: 1999
- GEPAID: CAC001477808
- Contact: R P M LENDERS CORP
- Telephone: 0000000000
- Mailing Name: Not reported
- Mailing Address: 5138 W CENTURY BLVD
- Mailing City,St,Zip: INGLEWOOD, CA 903040000
- Gen County: Not reported
- TSD EPA ID: AZC950823111
- TSD County: Not reported
- Waste Category: Asbestos containing waste
- Disposal Method: Not reported
- Tons: 4.2140
- Facility County: Los Angeles

---

76 | EDR US Hist Auto Stat | 1015534583 | N/A

5156 W CENTURY BLVD
INGLEWOOD, CA 90304

EDR Historical Auto Stations:
- Name: CHEVRON STATIONS
- Year: 1999
- Address: 5156 W CENTURY BLVD

- Name: CHEVRON STATIONS
- Year: 2002
- Address: 5156 W CENTURY BLVD

- Name: CHEVRON USA INC
- Year: 2003
- Address: 5156 W CENTURY BLVD

- Name: CHEVRON STATIONS INC
- Year: 2007
- Address: 5156 W CENTURY BLVD

- Name: CHEVRON STATIONS INC
- Year: 2008

(Continued) **1015534583**

Address: 5156 W CENTURY BLVD

Name: CHEVRON STATIONS INC
Year: 2009
Address: 5156 W CENTURY BLVD

Name: CHEVRON
Year: 2010
Address: 5156 W CENTURY BLVD

Name: CHEVRON
Year: 2011
Address: 5156 W CENTURY BLVD

Name: CHEVRON
Year: 2012
Address: 5156 W CENTURY BLVD

---

76 **ERNS** **2013047889**
5156 WEST CENTURY BLVD **N/A**
INGLEWOOD, CA

Click this hyperlink while viewing on your computer to access additional ERNS detail in the EDR Site Report.

---

76 **CHEVRON #9-7240** **CA LUST** **U003058351**
5156 CENTURY BLVD W **N/A**
LENNOX, CA 90304

LUST:
Region: STATE
Global Id: T0603704582
Latitude: 33.9452565
Longitude: -118.369416
Case Type: LUST Cleanup Site
Status: Completed - Case Closed
Status Date: 07/24/1996
Lead Agency: LOS ANGELES RWQCB (REGION 4)
Case Worker: YR
Local Agency: LOS ANGELES COUNTY
RB Case Number: R-02047
LOC Case Number: Not reported
File Location: Not reported
Potential Media Affect: Aquifer used for drinking water supply
Potential Contaminants of Concern: Other Solvent or Non-Petroleum Hydrocarbon
Site History: Not reported

Click here to access the California GeoTracker records for this facility:

Contact:
Global Id: T0603704582
Contact Type: Regional Board Caseworker
Contact Name: YUE RONG
Organization Name: LOS ANGELES RWQCB (REGION 4)

CHEVRON #9-7240 (Continued) **U003058351**

Address: 320 W. 4TH ST., SUITE 200
City: Los Angeles
Email: yrong@waterboards.ca.gov
Phone Number: Not reported

Global Id: T0603704582
Contact Type: Local Agency Caseworker
Contact Name: JOHN AWUJO
Organization Name: LOS ANGELES COUNTY
Address: 900 S FREMONT AVE
City: ALHAMBRA
Email: jawujo@dpw.lacounty.gov
Phone Number: 6264583507

Status History:
Global Id: T0603704582
Status: Open - Case Begin Date
Status Date: 08/10/1989

Global Id: T0603704582
Status: Open - Site Assessment
Status Date: 11/13/1991

Global Id: T0603704582
Status: Completed - Case Closed
Status Date: 07/24/1996

Regulatory Activities:
Global Id: T0603704582
Action Type: Other
Date: 08/10/1989
Action: Leak Reported

LUST REG 4:
Region: 4
Regional Board: 04
County: Los Angeles
Facility Id: R-02047
Status: Case Closed
Substance: Hydrocarbons
Substance Quantity: Not reported
Local Case No: Not reported
Case Type: Groundwater
Abatement Method Used at the Site: Not reported
Global ID: T0603704582
W Global ID: Not reported
Staff: UNK
Local Agency: 19000
Cross Street: Not reported
Enforcement Type: Not reported
Date Leak Discovered: Not reported
Date Leak First Reported: 8/10/1989
Date Leak Record Entered: 8/18/1989
Date Confirmation Began: Not reported
Date Leak Stopped: Not reported

CHEVRON #9-7240 (Continued) | **U003058351**

Date Case Last Changed on Database: 6/30/1996
Date the Case was Closed: 7/24/1996
How Leak Discovered: Not reported
How Leak Stopped: Not reported
Cause of Leak: UNK
Leak Source: UNK
Operator: Not reported
Water System: Not reported
Well Name: Not reported
Approx. Dist To Production Well (ft): 1918.3366258643398191706820662
Source of Cleanup Funding: UNK
Preliminary Site Assessment Workplan Submitted: Not reported
Preliminary Site Assessment Began: Not reported
Pollution Characterization Began: 11/13/1991
Remediation Plan Submitted: Not reported
Remedial Action Underway: Not reported
Post Remedial Action Monitoring Began: Not reported
Enforcement Action Date: Not reported
Historical Max MTBE Date: Not reported
Hist Max MTBE Conc in Groundwater: Not reported
Hist Max MTBE Conc in Soil: Not reported
Significant Interim Remedial Action Taken: Not reported
GW Qualifier: Not reported
Soil Qualifier: Not reported
Organization: Not reported
Owner Contact: Not reported
Responsible Party: CHEVRON U.S.A.
RP Address: P.O. BOX 2833, LA BREA CA 90632-2833
Program: LUST
Lat/Long: 33.9452565 / -1
Local Agency Staff: Not reported
Beneficial Use: Not reported
Priority: Not reported
Cleanup Fund Id: Not reported
Suspended: Not reported
Assigned Name: Not reported
Summary: Not reported

---

76 | **ERNS** | **2014074777**

5156 WEST CENTURY BLVD.
INGLEWOOD, CA | **N/A**

Click this hyperlink while viewing on your computer to access additional ERNS detail in the EDR Site Report.

MAP FINDINGS

Map ID
Direction
Distance
Distance (ft.) Site | Database(s) | EDR ID Number | EPA ID Number

76 **CHEVRON STATION NO 97240** | **CA HAZNET** | **S113176737**
5156 W CENTURY BLVD | **N/A**
INGLEWOOD, CA 90304

HAZNET:
envid: S113176737
Year: 2013
GEPAID: CAR000122614
Contact: KATHY NORRIS-SLUSHER
Telephone: 8773866044
Mailing Name: Not reported
Mailing Address: PO BOX 6004
Mailing City,St,Zip: SAN RAMON, CA 945830000
Gen County: Los Angeles
TSD EPA ID: CAD044429835
TSD County: Los Angeles
Waste Category: Not reported
Disposal Method: Storage, Bulking, And/Or Transfer Off Site--No Treatment/Reovery (H010-H129) Or (H131-H135)
Tons: 0.3825
Facility County: Not reported

envid: S113176737
Year: 2013
GEPAID: CAR000122614
Contact: KATHY NORRIS-SLUSHER
Telephone: 8773866044
Mailing Name: Not reported
Mailing Address: PO BOX 6004
Mailing City,St,Zip: SAN RAMON, CA 945830000
Gen County: Los Angeles
TSD EPA ID: CAD044429835
TSD County: Los Angeles
Waste Category: Not reported
Disposal Method: Storage, Bulking, And/Or Transfer Off Site--No Treatment/Reovery (H010-H129) Or (H131-H135)
Tons: 0.285
Facility County: Not reported

envid: S113176737
Year: 2013
GEPAID: CAR000122614
Contact: KATHY NORRIS-SLUSHER
Telephone: 8773866044
Mailing Name: Not reported
Mailing Address: PO BOX 6004
Mailing City,St,Zip: SAN RAMON, CA 945830000
Gen County: Los Angeles
TSD EPA ID: CAD982444481
TSD County: San Bernardino
Waste Category: Not reported
Disposal Method: Metals Recovery Including Retoring,Smelting,Chemicals,Ect
Tons: 0.03
Facility County: Not reported

envid: S113176737
Year: 2012
GEPAID: CAR000122614
Contact: KATHY NORRIS-SLUSHER

CHEVRON STATION NO 97240 (Continued) **S113176737**

Telephone:	8773866044
Mailing Name:	Not reported
Mailing Address:	PO BOX 6004
Mailing City,St,Zip:	SAN RAMON, CA 945830000
Gen County:	Los Angeles
TSD EPA ID:	CAD982444481
TSD County:	San Bernardino
Waste Category:	Not reported
Disposal Method:	Storage, Bulking, And/Or Transfer Off Site–No Treatment/Reovery (H010-H129) Or (H131-H135)
Tons:	0.21
Facility County:	Los Angeles

envid:	S113176737
Year:	2012
GEPAID:	CAR000122614
Contact:	KATHY NORRIS-SLUSHER
Telephone:	8773866044
Mailing Name:	Not reported
Mailing Address:	PO BOX 6004
Mailing City,St,Zip:	SAN RAMON, CA 945830000
Gen County:	Los Angeles
TSD EPA ID:	CAD044429835
TSD County:	Los Angeles
Waste Category:	Not reported
Disposal Method:	Storage, Bulking, And/Or Transfer Off Site–No Treatment/Reovery (H010-H129) Or (H131-H135)
Tons:	0.1025
Facility County:	Los Angeles

Click this hyperlink while viewing on your computer to access
37 additional CA_HAZNET: record(s) in the EDR Site Report.

76 **CHEVRON 97240** **CA CHMIRS S113042132**
5156 WEST CENTURY BLVD **CA HAZNET N/A**
INGLEWOOD, CA 90304

CHMIRS:

OES Incident Number:	'13-3085
OES notification:	05/21/2013
OES Date:	Not reported
OES Time:	Not reported
Incident Date:	Not reported
Date Completed:	**Not reported**
Property Use:	Not reported
Agency Id Number:	Not reported
Agency Incident Number:	Not reported
Time Notified:	Not reported
Time Completed:	Not reported
Surrounding Area:	Not reported
Estimated Temperature:	Not reported
Property Management:	Not reported
More Than Two Substances Involved?:	Not reported
Resp Agncy Personel # Of Decontaminated:	Not reported
Responding Agency Personel # Of Injuries:	Not reported
Responding Agency Personel # Of Fatalities:	Not reported
Others Number Of Decontaminated:	Not reported
Others Number Of Injuries:	Not reported

CHEVRON 97240 (Continued) **S113042132**

Others Number Of Fatalities:	Not reported
Vehicle Make/year:	Not reported
Vehicle License Number:	Not reported
Vehicle State:	Not reported
Vehicle Id Number:	Not reported
CA DOT PUC/ICC Number:	Not reported
Company Name:	Not reported
Reporting Officer Name/ID:	Not reported
Report Date:	Not reported
Facility Telephone:	Not reported
Waterway Involved:	No
Waterway:	Not reported
Spill Site:	Service Station
Cleanup By:	Reporting Party
Containment:	Not reported
What Happened:	Not reported
Type:	Not reported
Measure:	Gal(s)
Other:	Not reported
Date/Time:	2154
Year:	2013
Agency:	NRC
Incident Date:	5/20/2013
Admin Agency:	Inglewood Fire Department
Amount:	Not reported
Contained:	Yes
Site Type:	Not reported
E Date:	Not reported
Substance:	Gasoline
Quantity Released:	3
Unknown:	Not reported
Substance #2:	Not reported
Substance #3:	Not reported
Evacuations:	Not reported
Number of Injuries:	Not reported
Number of Fatalities:	Not reported
#1 Pipeline:	Not reported
#2 Pipeline:	Not reported
#3 Pipeline:	Not reported
#1 Vessel >= 300 Tons:	Not reported
#2 Vessel >= 300 Tons:	Not reported
#3 Vessel >= 300 Tons:	Not reported
Evacs:	Not reported
Injuries:	Not reported
Fatals:	Not reported
Comments:	Not reported
Description:	Per the NRC Report: "Caller is reporting that a customer was observed driving away from the location and the vehicle was leaking gasoline due to unknown causes." "The release was contained with absorbant pads."

HAZNET:

envid:	S113042132
Year:	2001
GEPAID:	CAL000049864
Contact:	KATHY NORRIS

CHEVRON 97240 (Continued) **S113042132**

Telephone: 9258425931
Mailing Name: Not reported
Mailing Address: PO BOX 6004
Mailing City,St,Zip: SAN RAMON, CA 945830000
Gen County: Not reported
TSD EPA ID: CAD008302903
TSD County: Not reported
Waste Category: Aqueous solution with total organic residues less than 10 percent
Disposal Method: Recycler
Tons: 0.58
Facility County: Los Angeles

envid: S113042132
Year: 2000
GEPAID: CAL000049864
Contact: KATHY NORRIS
Telephone: 9258425931
Mailing Name: Not reported
Mailing Address: PO BOX 6004
Mailing City,St,Zip: SAN RAMON, CA 945830000
Gen County: Not reported
TSD EPA ID: CAD008302903
TSD County: Not reported
Waste Category: Aqueous solution with total organic residues less than 10 percent
Disposal Method: Recycler
Tons: 0.08
Facility County: Los Angeles

envid: S113042132
Year: 1999
GEPAID: CAL000049864
Contact: CHERVON PRODUCTS CO
Telephone: 9258425931
Mailing Name: Not reported
Mailing Address: PO BOX 6004
Mailing City,St,Zip: SAN RAMON, CA 945830000
Gen County: Not reported
TSD EPA ID: CAD008302903
TSD County: Not reported
Waste Category: Aqueous solution with total organic residues less than 10 percent
Disposal Method: Recycler
Tons: .2168
Facility County: Los Angeles

envid: S113042132
Year: 1999
GEPAID: CAL000049864
Contact: CHERVON PRODUCTS CO
Telephone: 9258425931
Mailing Name: Not reported
Mailing Address: PO BOX 6004
Mailing City,St,Zip: SAN RAMON, CA 945830000
Gen County: Not reported
TSD EPA ID: CAD008302903
TSD County: Not reported
Waste Category: Waste oil and mixed oil
Disposal Method: Recycler

CHEVRON 97240 (Continued) **S113042132**

Tons: 1.2500
Facility County: Los Angeles

envid: S113042132
Year: 1999
GEPAID: CAL000049864
Contact: CHERVON PRODUCTS CO
Telephone: 9258425931
Mailing Name: Not reported
Mailing Address: PO BOX 6004
Mailing City,St,Zip: SAN RAMON, CA 945830000
Gen County: Not reported
TSD EPA ID: CAD008302903
TSD County: Not reported
Waste Category: Waste oil and mixed oil
Disposal Method: Transfer Station
Tons: .2500
Facility County: Los Angeles

Click this hyperlink while viewing on your computer to access
7 additional CA_HAZNET: record(s) in the EDR Site Report.

---

76 **ARDEN REALTY** **CA HAZNET** **S112947256**
5200 W CENTURY BLVD **N/A**
LOS ANGELES, CA 90045

HAZNET:
envid: S112947256
Year: 2005
GEPAID: CAC002593233
Contact: RICHARD ZIMMEN
Telephone: 3109662600
Mailing Name: Not reported
Mailing Address: 11601 WILSHIRE BLVD STE 4
Mailing City,St,Zip: LOS ANGELES, CA 90012
Gen County: Not reported
TSD EPA ID: CAD008252405
TSD County: Not reported
Waste Category: Off-specification, aged or surplus organics
Disposal Method: Recycler
Tons: 0.2
Facility County: Los Angeles

envid: S112947256
Year: 2005
GEPAID: CAC002593233
Contact: RICHARD ZIMMEN
Telephone: 3109662600
Mailing Name: Not reported
Mailing Address: 11601 WILSHIRE BLVD STE 4
Mailing City,St,Zip: LOS ANGELES, CA 90012
Gen County: Not reported
TSD EPA ID: CAD982444481
TSD County: Not reported
Waste Category: Latex waste
Disposal Method: Transfer Station
Tons: 0.22
Facility County: Los Angeles

ARDEN REALTY (Continued) **S112947256**

envid: S112947256
Year: 2005
GEPAID: CAC002593233
Contact: RICHARD ZIMMEN
Telephone: 3109662600
Mailing Name: Not reported
Mailing Address: 11601 WILSHIRE BLVD STE 4
Mailing City,St,Zip: LOS ANGELES, CA 90012
Gen County: Not reported
TSD EPA ID: CAD982444481
TSD County: Not reported
Waste Category: Unspecified oil-containing waste
Disposal Method: Recycler
Tons: 0.01
Facility County: Los Angeles

envid: S112947256
Year: 2005
GEPAID: CAC002593233
Contact: RICHARD ZIMMEN
Telephone: 3109662600
Mailing Name: Not reported
Mailing Address: 11601 WILSHIRE BLVD STE 4
Mailing City,St,Zip: LOS ANGELES, CA 90012
Gen County: Not reported
TSD EPA ID: CAD982444481
TSD County: Not reported
Waste Category: Waste oil and mixed oil
Disposal Method: Recycler
Tons: 0.22
Facility County: Los Angeles

---

76 **ARDEN REALTY** **CA HAZNET** **S112933114**
5200 W CENTURY BLVD **N/A**
LOS ANGELES, CA 90045

HAZNET:
envid: S112933114
Year: 2004
GEPAID: CAC002570625
Contact: PATRICK GOODPASTOR
Telephone: 3109662600
Mailing Name: Not reported
Mailing Address: 5200 W CENTURY BLVD
Mailing City,St,Zip: LOS ANGELES, CA 900450000
Gen County: Not reported
TSD EPA ID: CAD028409019
TSD County: Not reported
Waste Category: Aqueous solution with total organic residues less than 10 percent
Disposal Method: Treatment, Tank
Tons: 0.93
Facility County: Los Angeles

76 **HAPSMITH PRAXI AIRPORT ASSOCIATION** **CA HAZNET** **S112840752**
5200 WEST CENTURY BLVD **N/A**
LOS ANGELES, CA 90045

HAZNET:
envid: S112840752
Year: 1995
GEPAID: CAC000728000
Contact: CONTACT/LARRY CARR
Telephone: 3102151611
Mailing Name: Not reported
Mailing Address: 9300 WILSHIRE BLVD
Mailing City,St,Zip: LOS ANGELES, CA 900010000
Gen County: Not reported
TSD EPA ID: CAT080013350
TSD County: Not reported
Waste Category: Waste oil and mixed oil
Disposal Method: Recycler
Tons: 2.6271
Facility County: Los Angeles

envid: S112840752
Year: 1995
GEPAID: CAC000728000
Contact: CONTACT/LARRY CARR
Telephone: 3102151611
Mailing Name: Not reported
Mailing Address: 9300 WILSHIRE BLVD
Mailing City,St,Zip: LOS ANGELES, CA 900010000
Gen County: Not reported
TSD EPA ID: CAT080013352
TSD County: Not reported
Waste Category: Oil/water separation sludge
Disposal Method: Recycler
Tons: .8340
Facility County: Los Angeles

---

76 **ARDEN REALTY INC** **CA HAZNET** **S112877236**
5200 WEST CENTURY BLVD **N/A**
LOS ANGELES, CA 90045

HAZNET:
envid: S112877236
Year: 1997
GEPAID: CAC001243360
Contact: CORPORATION
Telephone: 0000000000
Mailing Name: Not reported
Mailing Address: 5200 WEST CENTURY BLVD
Mailing City,St,Zip: LOS ANGELES, CA 900450000
Gen County: Not reported
TSD EPA ID: CAD044429835
TSD County: Not reported
Waste Category: Unspecified aqueous solution
Disposal Method: Disposal, Other
Tons: .0166
Facility County: Los Angeles

76 **CHEVRON STATION NO 97240** **RCRA-LQG** **1005904434**
5156 W CENTURY BLVD **CAR000122614**
INGLEWOOD, CA 90304

RCRA-LQG:
Date form received by agency: 02/19/2008
Facility name: CHEVRON 97240
Facility address: 5156 W CENTURY BLVD.
INGLEWOOD, CA 90304
EPA ID: CAR000122614
Mailing address: PO BOX 6004
SAN RAMON, CA 94583
Contact: KATHY L NORRIS
Contact address: Not reported
Not reported
Contact country: US
Contact telephone: (925) 842-5931
Contact email: NAWTDESK@CHEVRON.COM
EPA Region: 09
Classification: Large Quantity Generator
Description: Handler: generates 1,000 kg or more of hazardous waste during any calendar month; or generates more than 1 kg of acutely hazardous waste during any calendar month; or generates more than 100 kg of any residue or contaminated soil, waste or other debris resulting from the cleanup of a spill, into or on any land or water, of acutely hazardous waste during any calendar month; or generates 1 kg or less of acutely hazardous waste during any calendar month, and accumulates more than 1 kg of acutely hazardous waste at any time; or generates 100 kg or less of any residue or contaminated soil, waste or other debris resulting from the cleanup of a spill, into or on any land or water, of acutely hazardous waste during any calendar month, and accumulates more than 100 kg of that material at any time

Owner/Operator Summary:
Owner/operator name: CHEVRON PRODUCTS CO
Owner/operator address: P O BOX 6004
SAN RAMON, CA 94583
Owner/operator country: Not reported
Owner/operator telephone: (925) 842-5931
Legal status: Private
Owner/Operator Type: Owner
Owner/Op start date: Not reported
Owner/Op end date: Not reported

Owner/operator name: CHEVRON PRODUCTS CO.
Owner/operator address: PO BOX 6004
SAN RAMON, CA 94583
Owner/operator country: US
Owner/operator telephone: Not reported
Legal status: Private
Owner/Operator Type: Owner
Owner/Op start date: 12/28/1955
Owner/Op end date: Not reported

Owner/operator name: CHEVRON PRODUCTS CO.
Owner/operator address: Not reported
Not reported
Owner/operator country: US
Owner/operator telephone: Not reported

CHEVRON STATION NO 97240 (Continued) **1005904434**

Legal status: Private
Owner/Operator Type: Operator
Owner/Op start date: 12/28/1955
Owner/Op end date: Not reported

Handler Activities Summary:
U.S. importer of hazardous waste: No
Mixed waste (haz. and radioactive): No
Recycler of hazardous waste: No
Transporter of hazardous waste: No
Treater, storer or disposer of HW: No
Underground injection activity: No
On-site burner exemption: No
Furnace exemption: No
Used oil fuel burner: No
Used oil processor: No
User oil refiner: No
Used oil fuel marketer to burner: No
Used oil Specification marketer: No
Used oil transfer facility: No
Used oil transporter: No

. Waste code: D001
. Waste name: IGNITABLE WASTE

. Waste code: D018
. Waste name: BENZENE

Historical Generators:
Date form received by agency: 06/17/2002
Site name: CHEVRON STATION NO 97240
Classification: Small Quantity Generator

. Waste code: D001
. Waste name: IGNITABLE WASTE

. Waste code: D018
. Waste name: BENZENE

Violation Status: No violations found

76 **CHEVRON USA SS 097240** **CA UST** **U003775904**
5156 W CENTURY BLVD **N/A**
INGLEWOOD, CA 90304

UST:
Facility ID: 2047
Permitting Agency: LOS ANGELES COUNTY
Latitude: 33.946448
Longitude: -118.368218

76 **97240** **CA HIST UST** **U001563874**
5156 W CENTURY BLVD **CA SWEEPS UST** **N/A**
INGLEWOOD, CA 90304

HIST UST:

Region:	STATE
Facility ID:	00000062973
Facility Type:	Gas Station
Other Type:	Not reported
Contact Name:	CO BRANDED OUTLET-CHEVRON
Telephone:	2136428312
Owner Name:	CHEVRON U.S.A. INC.
Owner Address:	575 MARKET
Owner City,St,Zip:	SAN FRANCISCO, CA 94105
Total Tanks:	0005
Tank Num:	001
Container Num:	1
Year Installed:	1972
Tank Capacity:	00005000
Tank Used for:	PRODUCT
Type of Fuel:	Not reported
Container Construction Thickness:	0000250
Leak Detection:	Stock Inventor
Tank Num:	002
Container Num:	2
Year Installed:	1972
Tank Capacity:	00010000
Tank Used for:	PRODUCT
Type of Fuel:	Not reported
Container Construction Thickness:	0000250
Leak Detection:	Stock Inventor
Tank Num:	003
Container Num:	3
Year Installed:	1972
Tank Capacity:	00010000
Tank Used for:	PRODUCT
Type of Fuel:	Not reported
Container Construction Thickness:	0000250
Leak Detection:	Stock Inventor
Tank Num:	004
Container Num:	4
Year Installed:	1972
Tank Capacity:	00001000
Tank Used for:	WASTE
Type of Fuel:	Not reported
Container Construction Thickness:	0000130
Leak Detection:	Stock Inventor
Tank Num:	005
Container Num:	5
Year Installed:	1982
Tank Capacity:	00010000
Tank Used for:	PRODUCT
Type of Fuel:	Not reported
Container Construction Thickness:	0000250

MAP FINDINGS

Map ID
Direction
Distance
Distance (ft.) Site | Database(s) | EDR ID Number | EPA ID Number

97240 (Continued) **U001563874**

Leak Detection:	Stock Inventor

SWEEPS UST:

Status:	Active
Comp Number:	2047
Number:	9
Board Of Equalization:	44-007608
Referral Date:	06-30-89
Action Date:	Not reported
Created Date:	06-30-89
Owner Tank Id:	Not reported
SWRCB Tank Id:	19-000-002047-000001
Tank Status:	A
Capacity:	Not reported
Active Date:	06-30-89
Tank Use:	UNKNOWN
STG:	W
Content:	Not reported
Number Of Tanks:	5
Status:	Active
Comp Number:	2047
Number:	9
Board Of Equalization:	44-007608
Referral Date:	06-30-89
Action Date:	Not reported
Created Date:	06-30-89
Owner Tank Id:	Not reported
SWRCB Tank Id:	19-000-002047-000002
Tank Status:	A
Capacity:	Not reported
Active Date:	06-30-89
Tank Use:	UNKNOWN
STG:	W
Content:	Not reported
Number Of Tanks:	Not reported
Status:	Active
Comp Number:	2047
Number:	9
Board Of Equalization:	44-007608
Referral Date:	06-30-89
Action Date:	Not reported
Created Date:	06-30-89
Owner Tank Id:	Not reported
SWRCB Tank Id:	19-000-002047-000003
Tank Status:	A
Capacity:	Not reported
Active Date:	06-30-89
Tank Use:	UNKNOWN
STG:	W
Content:	Not reported
Number Of Tanks:	Not reported
Status:	Active
Comp Number:	2047
Number:	9

97240 (Continued) U001563874

Board Of Equalization: 44-007608
Referral Date: 06-30-89
Action Date: Not reported
Created Date: 06-30-89
Owner Tank Id: Not reported
SWRCB Tank Id: 19-000-002047-000004
Tank Status: A
Capacity: Not reported
Active Date: 06-30-89
Tank Use: UNKNOWN
STG: W
Content: Not reported
Number Of Tanks: Not reported

Status: Active
Comp Number: 2047
Number: 9
Board Of Equalization: 44-007608
Referral Date: 06-30-89
Action Date: Not reported
Created Date: 06-30-89
Owner Tank Id: Not reported
SWRCB Tank Id: 19-000-002047-000005
Tank Status: A
Capacity: Not reported
Active Date: 06-30-89
Tank Use: UNKNOWN
STG: W
Content: Not reported
Number Of Tanks: Not reported

---

76 **5250 W. CENTURY PARTNERSHIP** CA HAZNET S112895729
5225 W CENTURY BLVD N/A
LOS ANGELES, CA 90045

HAZNET:
envid: S112895729
Year: 1999
GEPAID: CAC001493376
Contact: MAYER SEPARZADEH
Telephone: 2133872974
Mailing Name: Not reported
Mailing Address: 5225 W CENTURY BLVD
Mailing City,St,Zip: LOS ANGELES, CA 900450000
Gen County: Not reported
TSD EPA ID: AZC950823111
TSD County: Not reported
Waste Category: Asbestos containing waste
Disposal Method: Disposal, Land Fill
Tons: 3.3712
Facility County: Los Angeles

MAP FINDINGS

Map ID
Direction
Distance
Distance (ft.) Site | Database(s) | EDR ID Number | EPA ID Number

76 **ARCO #0003** CA LUST S102424129
5201 CENTURY BLVD W N/A
WESTCHESTER, CA 90045

LUST:
Region: STATE
Global Id: T0603701053
Latitude: 33.9454755
Longitude: -118.370067
Case Type: LUST Cleanup Site
Status: Open - Eligible for Closure
Status Date: 08/12/2014
Lead Agency: LOS ANGELES RWQCB (REGION 4)
Case Worker: CET
Local Agency: LOS ANGELES, CITY OF
RB Case Number: 900450307
LOC Case Number: Not reported
File Location: Regional Board
Potential Media Affect: Aquifer used for drinking water supply
Potential Contaminants of Concern: Gasoline
Site History: Not reported

Click here to access the California GeoTracker records for this facility:

Contact:
Global Id: T0603701053
Contact Type: Local Agency Caseworker
Contact Name: ELOY LUNA
Organization Name: LOS ANGELES, CITY OF
Address: 200 North Main Street, Suite 1780
City: LOS ANGELES
Email: eloy.luna@lacity.org
Phone Number: Not reported

Global Id: T0603701053
Contact Type: Regional Board Caseworker
Contact Name: CHANDRA TYLER
Organization Name: LOS ANGELES RWQCB (REGION 4)
Address: Not reported
City: R4 UNKNOWN
Email: cetyler@waterboards.ca.gov
Phone Number: Not reported

Status History:
Global Id: T0603701053
Status: Open - Verification Monitoring
Status Date: 04/02/1990

Global Id: T0603701053
Status: Open - Eligible for Closure
Status Date: 08/12/2014

Global Id: T0603701053
Status: Open - Case Begin Date
Status Date: 06/20/1991

Global Id: T0603701053
Status: Open - Site Assessment
Status Date: 04/02/1990

ARCO #0003 (Continued) **S102424129**

Global Id: T0603701053
Status: Open - Site Assessment
Status Date: 03/04/1992

Global Id: T0603701053
Status: Open - Site Assessment
Status Date: 01/16/2003

Regulatory Activities:

Global Id: T0603701053
Action Type: ENFORCEMENT
Date: 01/16/2003
Action: Staff Letter

Global Id: T0603701053
Action Type: ENFORCEMENT
Date: 04/02/2002
Action: Site Visit / Inspection / Sampling

Global Id: T0603701053
Action Type: RESPONSE
Date: 07/15/2002
Action: Monitoring Report - Quarterly

Global Id: T0603701053
Action Type: RESPONSE
Date: 07/15/2012
Action: Request for Closure - Regulator Responded

Global Id: T0603701053
Action Type: RESPONSE
Date: 10/28/2013
Action: Soil and Water Investigation Workplan - Regulator Responded

Global Id: T0603701053
Action Type: ENFORCEMENT
Date: 10/22/2004
Action: Site Visit / Inspection / Sampling

Global Id: T0603701053
Action Type: Other
Date: 03/30/1990
Action: Leak Discovery

Global Id: T0603701053
Action Type: RESPONSE
Date: 01/15/2003
Action: Monitoring Report - Quarterly

Global Id: T0603701053
Action Type: RESPONSE
Date: 07/15/2003
Action: Monitoring Report - Quarterly

Global Id: T0603701053
Action Type: RESPONSE
Date: 04/15/2005

MAP FINDINGS

Map ID
Direction
Distance
Distance (ft.) Site | Database(s) | EDR ID Number | EPA ID Number

ARCO #0003 (Continued) **S102424129**

Action: Monitoring Report - Quarterly

Global Id: T0603701053
Action Type: RESPONSE
Date: 04/15/2003
Action: Monitoring Report - Quarterly

Global Id: T0603701053
Action Type: RESPONSE
Date: 10/15/2003
Action: Monitoring Report - Quarterly

Global Id: T0603701053
Action Type: RESPONSE
Date: 01/15/2011
Action: Monitoring Report - Semi-Annually

Global Id: T0603701053
Action Type: ENFORCEMENT
Date: 05/18/2006
Action: Staff Letter

Global Id: T0603701053
Action Type: ENFORCEMENT
Date: 05/09/2006
Action: Site Visit / Inspection / Sampling

Global Id: T0603701053
Action Type: RESPONSE
Date: 01/15/2004
Action: Monitoring Report - Quarterly

Global Id: T0603701053
Action Type: RESPONSE
Date: 04/15/2004
Action: Monitoring Report - Quarterly

Global Id: T0603701053
Action Type: RESPONSE
Date: 04/15/2011
Action: Monitoring Report - Quarterly

Global Id: T0603701053
Action Type: REMEDIATION
Date: 01/18/1994
Action: Excavation

Global Id: T0603701053
Action Type: REMEDIATION
Date: 05/30/1996
Action: Soil Vapor Extraction (SVE)

Global Id: T0603701053
Action Type: RESPONSE
Date: 10/15/2004
Action: Monitoring Report - Quarterly

ARCO #0003 (Continued) **S102424129**

Global Id: T0603701053
Action Type: RESPONSE
Date: 01/15/2005
Action: Monitoring Report - Quarterly

Global Id: T0603701053
Action Type: RESPONSE
Date: 10/15/2011
Action: Monitoring Report - Semi-Annually

Global Id: T0603701053
Action Type: Other
Date: 04/02/1990
Action: Leak Reported

Global Id: T0603701053
Action Type: RESPONSE
Date: 07/15/2007
Action: Monitoring Report - Quarterly

Global Id: T0603701053
Action Type: RESPONSE
Date: 10/15/2005
Action: Monitoring Report - Quarterly

Global Id: T0603701053
Action Type: RESPONSE
Date: 04/15/2006
Action: Monitoring Report - Quarterly

Global Id: T0603701053
Action Type: RESPONSE
Date: 07/15/2012
Action: Monitoring Report - Semi-Annually

Global Id: T0603701053
Action Type: ENFORCEMENT
Date: 09/10/2013
Action: Staff Letter

Global Id: T0603701053
Action Type: RESPONSE
Date: 04/19/2006
Action: Request for Closure

Global Id: T0603701053
Action Type: RESPONSE
Date: 07/15/2006
Action: Monitoring Report - Quarterly

Global Id: T0603701053
Action Type: RESPONSE
Date: 01/15/2007
Action: Monitoring Report - Quarterly

Global Id: T0603701053
Action Type: RESPONSE

MAP FINDINGS

Map ID
Direction
Distance
Distance (ft.) Site | Database(s) | EDR ID Number | EPA ID Number

ARCO #0003 (Continued) **S102424129**

Date: 01/15/2006
Action: Monitoring Report - Quarterly

Global Id: T0603701053
Action Type: RESPONSE
Date: 10/15/2006
Action: Monitoring Report - Quarterly

Global Id: T0603701053
Action Type: RESPONSE
Date: 04/26/2007
Action: Well Installation Report

Global Id: T0603701053
Action Type: RESPONSE
Date: 04/15/2007
Action: Monitoring Report - Quarterly

Global Id: T0603701053
Action Type: RESPONSE
Date: 01/15/2008
Action: Monitoring Report - Quarterly

Global Id: T0603701053
Action Type: RESPONSE
Date: 04/15/2013
Action: Monitoring Report - Semi-Annually

Global Id: T0603701053
Action Type: RESPONSE
Date: 07/15/2008
Action: Monitoring Report - Quarterly

Global Id: T0603701053
Action Type: RESPONSE
Date: 10/15/2008
Action: Monitoring Report - Quarterly

Global Id: T0603701053
Action Type: RESPONSE
Date: 04/15/2008
Action: Monitoring Report - Quarterly

Global Id: T0603701053
Action Type: RESPONSE
Date: 10/15/2007
Action: Monitoring Report - Quarterly

Global Id: T0603701053
Action Type: RESPONSE
Date: 01/14/2003
Action: Soil and Water Investigation Report

Global Id: T0603701053
Action Type: RESPONSE
Date: 07/15/2004
Action: Monitoring Report - Quarterly

ARCO #0003 (Continued) **S102424129**

Global Id: T0603701053
Action Type: RESPONSE
Date: 01/15/2014
Action: Monitoring Report - Semi-Annually

Global Id: T0603701053
Action Type: ENFORCEMENT
Date: 03/02/1998
Action: Staff Letter

Global Id: T0603701053
Action Type: ENFORCEMENT
Date: 06/15/2009
Action: Staff Letter

Global Id: T0603701053
Action Type: ENFORCEMENT
Date: 12/03/2013
Action: Staff Letter

Global Id: T0603701053
Action Type: RESPONSE
Date: 04/15/2009
Action: Monitoring Report - Quarterly

Global Id: T0603701053
Action Type: RESPONSE
Date: 01/15/2009
Action: Monitoring Report - Quarterly

Global Id: T0603701053
Action Type: RESPONSE
Date: 07/15/2009
Action: Monitoring Report - Semi-Annually

Global Id: T0603701053
Action Type: RESPONSE
Date: 07/15/2005
Action: Monitoring Report - Quarterly

Global Id: T0603701053
Action Type: RESPONSE
Date: 10/15/2009
Action: Monitoring Report - Semi-Annually

Global Id: T0603701053
Action Type: RESPONSE
Date: 10/15/2002
Action: Monitoring Report - Quarterly

Global Id: T0603701053
Action Type: RESPONSE
Date: 07/15/2010
Action: Monitoring Report - Semi-Annually

Global Id: T0603701053
Action Type: RESPONSE

ARCO #0003 (Continued) **S102424129**

Date: 06/13/2014
Action: Site Assessment Report

Global Id: T0603701053
Action Type: RESPONSE
Date: 10/15/2014
Action: Monitoring Report - Semi-Annually

LUST REG 4:
Region: 4
Regional Board: 04
County: Los Angeles
Facility Id: 900450307
Status: Pollution Characterization
Substance: Gasoline
Substance Quantity: Not reported
Local Case No: Not reported
Case Type: Groundwater
Abatement Method Used at the Site: VE
Global ID: T0603701053
W Global ID: Not reported
Staff: MSH
Local Agency: 19050
Cross Street: Not reported
Enforcement Type: SEL
Date Leak Discovered: 3/30/1990
Date Leak First Reported: 4/2/1990
Date Leak Record Entered: 3/13/1992
Date Confirmation Began: Not reported
Date Leak Stopped: Not reported
Date Case Last Changed on Database: 7/15/2002
Date the Case was Closed: Not reported
How Leak Discovered: OM
How Leak Stopped: Not reported
Cause of Leak: UNK
Leak Source: UNK
Operator: Not reported
Water System: Not reported
Well Name: Not reported
Approx. Dist To Production Well (ft): 1943.2854980568464566456768898
Source of Cleanup Funding: UNK
Preliminary Site Assessment Workplan Submitted: 4/2/1990
Preliminary Site Assessment Began: 3/4/1992
Pollution Characterization Began: 1/16/2003
Remediation Plan Submitted: Not reported
Remedial Action Underway: Not reported
Post Remedial Action Monitoring Began: 4/2/1990
Enforcement Action Date: 3/2/1998
Historical Max MTBE Date: 12/11/2003
Hist Max MTBE Conc in Groundwater: 1500
Hist Max MTBE Conc in Soil: Not reported
Significant Interim Remedial Action Taken: Not reported
GW Qualifier: =
Soil Qualifier: Not reported
Organization: Not reported
Owner Contact: Not reported

ARCO #0003 (Continued) **S102424129**

Responsible Party: TONY BROWN
RP Address: 4 CENTERPOINTE DR.
Program: LUST
Lat/Long: 33.9454755 / -1
Local Agency Staff: PEJ
Beneficial Use: Not reported
Priority: 2A4
Cleanup Fund Id: Not reported
Suspended: Not reported
Assigned Name: Not reported
Summary: GROUNDWATER MONITORING AND VES RPT; 10/13/00 3RD QTR GW MON RPT 2000; 1/15/01 4TH QTR GW MON RPT 2000; 4/13/01 1ST QTR GW MON RPT 2001

---

76 BP WEST COAST PRODUCTS LLC 0003 **CA HAZNET** **S113175930**
5201 CENTURY BLVD **N/A**
LOS ANGELES, CA 90045

HAZNET:

envid: S113175930
Year: 2008
GEPAID: CAR000100081
Contact: RUTH HA / WASTE SPECIALIST
Telephone: 5035246191
Mailing Name: Not reported
Mailing Address: PO BOX 80249
Mailing City,St,Zip: RCHO STA MARG, CA 926880000
Gen County: Not reported
TSD EPA ID: CAT080013352
TSD County: Not reported
Waste Category: Aqueous solution with total organic residues less than 10 percent
Disposal Method: Other Recovery Of Reclamation For Reuse Including Acid Regeneration, Organics Recovery Ect
Tons: 2.814
Facility County: Los Angeles

envid: S113175930
Year: 2008
GEPAID: CAR000100081
Contact: RUTH HA / WASTE SPECIALIST
Telephone: 5035246191
Mailing Name: Not reported
Mailing Address: PO BOX 80249
Mailing City,St,Zip: RCHO STA MARG, CA 926880000
Gen County: Not reported
TSD EPA ID: CAD008302903
TSD County: Not reported
Waste Category: Other organic solids
Disposal Method: Storage, Bulking, And/Or Transfer Off Site--No Treatment/Reovery (H010-H129) Or (H131-H135)
Tons: 0.09
Facility County: Los Angeles

envid: S113175930
Year: 2007
GEPAID: CAR000100081
Contact: RUTH HA / WASTE SPECIALIST
Telephone: 5035246191
Mailing Name: Not reported

BP WEST COAST PRODUCTS LLC 0003 (Continued) **S113175930**

Mailing Address: PO BOX 80249
Mailing City,St,Zip: RCHO STA MARG, CA 926880000
Gen County: Not reported
TSD EPA ID: CAT080013352
TSD County: Not reported
Waste Category: Aqueous solution with total organic residues less than 10 percent
Disposal Method: Discharge To Sewer/Potw Or Npdes(With Prior Storage--With Or Without Treatment)
Tons: 0.39
Facility County: Los Angeles

envid: S113175930
Year: 2007
GEPAID: CAR000100081
Contact: RUTH HA / WASTE SPECIALIST
Telephone: 5035246191
Mailing Name: Not reported
Mailing Address: PO BOX 80249
Mailing City,St,Zip: RCHO STA MARG, CA 926880000
Gen County: Not reported
TSD EPA ID: CAT080013352
TSD County: Not reported
Waste Category: Alkaline solution without metals pH >= 12.5
Disposal Method: Discharge To Sewer/Potw Or Npdes(With Prior Storage--With Or Without Treatment)
Tons: 0.22
Facility County: Los Angeles

envid: S113175930
Year: 2007
GEPAID: CAR000100081
Contact: RUTH HA / WASTE SPECIALIST
Telephone: 5035246191
Mailing Name: Not reported
Mailing Address: PO BOX 80249
Mailing City,St,Zip: RCHO STA MARG, CA 926880000
Gen County: Not reported
TSD EPA ID: CAD008302903
TSD County: Not reported
Waste Category: Other organic solids
Disposal Method: Storage, Bulking, And/Or Transfer Off Site--No Treatment/Reovery (H010-H129) Or (H131-H135)
Tons: 0.32
Facility County: Los Angeles

Click this hyperlink while viewing on your computer to access
11 additional CA_HAZNET: record(s) in the EDR Site Report.

76 **LAX ARCO** **CA HAZNET** **S113798463**
5201 CENTURY BLVD **N/A**
LOS ANGELES, CA 90045

HAZNET:

envid:	S113798463
Year:	2012
GEPAID:	CAL000349143
Contact:	BASEL ALHAWARI
Telephone:	7145880205
Mailing Name:	Not reported
Mailing Address:	5201 CENTURY BLVD
Mailing City,St,Zip:	LOS ANGELES, CA 900450000
Gen County:	Los Angeles
TSD EPA ID:	CAD962444481
TSD County:	Not reported
Waste Category:	Not reported
Disposal Method:	Metals Recovery Including Retoring,Smelting,Chemicals,Ect
Tons:	0.1
Facility County:	Los Angeles

---

76 **BP WEST COAST PRODUCTS LLC 00003** **CA HAZNET** **S113114009**
5201 CENTURY BLVD **N/A**
LOS ANGELES, CA 90045

HAZNET:

envid:	S113114009
Year:	2002
GEPAID:	CAL000225633
Contact:	CARLOS RODRIGUEZ
Telephone:	7146705402
Mailing Name:	Not reported
Mailing Address:	PO BOX 6038
Mailing City,St,Zip:	ARTESIA, CA 907026038
Gen County:	Not reported
TSD EPA ID:	CAT080013352
TSD County:	Not reported
Waste Category:	Aqueous solution with total organic residues less than 10 percent
Disposal Method:	Recycler
Tons:	1.31
Facility County:	Los Angeles

---

76 **PRESTIGE STATIONS INC #590** **CA HIST UST** **U001561877**
5201 W CENTURY BLVD **N/A**
LOS ANGELES, CA 90045

HIST UST:

Region:	STATE
Facility ID:	00000026464
Facility Type:	Gas Station
Other Type:	Not reported
Contact Name:	Not reported
Telephone:	0000000000
Owner Name:	ARCO PETROLEUM PRODUCTS CO.
Owner Address:	515 SOUTH FLOWER STREET
Owner City,St,Zip:	LOS ANGELES, CA 90071
Total Tanks:	0003

PRESTIGE STATIONS INC #590 (Continued) **U001561877**

Tank Num:	001
Container Num:	0000000001
Year Installed:	1983
Tank Capacity:	00012000
Tank Used for:	PRODUCT
Type of Fuel:	REGULAR
Container Construction Thickness:	Not reported
Leak Detection:	Stock Inventor, 10
Tank Num:	002
Container Num:	0000000002
Year Installed:	1983
Tank Capacity:	00012000
Tank Used for:	PRODUCT
Type of Fuel:	UNLEADED
Container Construction Thickness:	Not reported
Leak Detection:	Stock Inventor, 10
Tank Num:	003
Container Num:	0000000003
Year Installed:	1983
Tank Capacity:	00012000
Tank Used for:	PRODUCT
Type of Fuel:	PREMIUM
Container Construction Thickness:	Not reported
Leak Detection:	Stock Inventor, 10

---

76 **ARCO SS# 3** **CA FID UST** **S101617506**
5201 W CENTURY BLVD **CA SWEEPS UST** **N/A**
LOS ANGELES, CA 90045

CA FID UST:

Facility ID:	19003426
Regulated By:	UTNKA
Regulated ID:	00026464
Cortese Code:	Not reported
SIC Code:	Not reported
Facility Phone:	8004439511
Mail To:	Not reported
Mailing Address:	515 S FLOWER ST
Mailing Address 2:	Not reported
Mailing City,St,Zip:	LOS ANGELES 900450000
Contact:	Not reported
Contact Phone:	Not reported
DUNs Number:	Not reported
NPDES Number:	Not reported
EPA ID:	Not reported
Comments:	Not reported
Status:	Active

SWEEPS UST:

Status:	Active
Comp Number:	1553
Number:	1
Board Of Equalization:	44-000506
Referral Date:	03-11-93
Action Date:	03-17-94

ARCO SS# 3 (Continued) S101617506

Created Date: 02-29-88
Owner Tank Id: Not reported
SWRCB Tank Id: 19-050-001553-000001
Tank Status: A
Capacity: 12000
Active Date: 04-20-88
Tank Use: M.V. FUEL
STG: P
Content: REG UNLEADED
Number Of Tanks: 3

Status: Active
Comp Number: 1553
Number: 1
Board Of Equalization: 44-000506
Referral Date: 03-11-93
Action Date: 03-17-94
Created Date: 02-29-88
Owner Tank Id: Not reported
SWRCB Tank Id: 19-050-001553-000002
Tank Status: A
Capacity: 12000
Active Date: 04-20-88
Tank Use: M.V. FUEL
STG: P
Content: REG UNLEADED
Number Of Tanks: Not reported

Status: Active
Comp Number: 1553
Number: 1
Board Of Equalization: 44-000506
Referral Date: 03-11-93
Action Date: 03-17-94
Created Date: 02-29-88
Owner Tank Id: Not reported
SWRCB Tank Id: 19-050-001553-000003
Tank Status: A
Capacity: 12000
Active Date: 04-20-88
Tank Use: M.V. FUEL
STG: P
Content: REG UNLEADED
Number Of Tanks: Not reported

---

76 ARCO SERVICE STATION #3 CA UST U003982106
5201 W CENTURY BLVD N/A
LOS ANGELES, CA 90045

UST:
Facility ID: 25243
Permitting Agency: LOS ANGELES, CITY OF
Latitude: 33.9471828
Longitude: -118.3692188

76 ARCO PRODUCTS COMPANY CA HAZNET S113031937
5201 CENTURY BLVD N/A
LOS ANGELES, CA 90045

HAZNET:
envid: S113031937
Year: 2001
GEPAID: CAL000028027
Contact: CARLOS RODRIGUEZ/ENV COMPL ADM
Telephone: 7146705366
Mailing Name: Not reported
Mailing Address: PO BOX 6038
Mailing City,St,Zip: ARTESIA, CA 907026038
Gen County: Not reported
TSD EPA ID: CAT080013352
TSD County: Not reported
Waste Category: Aqueous solution with total organic residues less than 10 percent
Disposal Method: Recycler
Tons: 0.27
Facility County: Los Angeles

envid: S113031937
Year: 2000
GEPAID: CAL000028027
Contact: CARLOS RODRIGUEZ/ENV COMPL ADM
Telephone: 7146705366
Mailing Name: Not reported
Mailing Address: PO BOX 6038
Mailing City,St,Zip: ARTESIA, CA 907026038
Gen County: Not reported
TSD EPA ID: CAL000161743
TSD County: Not reported
Waste Category: Aqueous solution with total organic residues less than 10 percent
Disposal Method: Transfer Station
Tons: 0.45
Facility County: Los Angeles

envid: S113031937
Year: 2000
GEPAID: CAL000028027
Contact: CARLOS RODRIGUEZ/ENV COMPL ADM
Telephone: 7146705366
Mailing Name: Not reported
Mailing Address: PO BOX 6038
Mailing City,St,Zip: ARTESIA, CA 907026038
Gen County: Not reported
TSD EPA ID: CAT080013352
TSD County: Not reported
Waste Category: Aqueous solution with total organic residues less than 10 percent
Disposal Method: Recycler
Tons: 0.39
Facility County: Los Angeles

envid: S113031937
Year: 1999
GEPAID: CAL000028027
Contact: ATLANTIC RICHFIELD COMPANY
Telephone: 2134860494
Mailing Name: Not reported

ARCO PRODUCTS COMPANY (Continued) **S113031937**

Mailing Address: PO BOX 6038
Mailing City,St,Zip: ARTESIA, CA 907026038
Gen County: Not reported
TSD EPA ID: CAT080013352
TSD County: Not reported
Waste Category: Aqueous solution with total organic residues less than 10 percent
Disposal Method: Recycler
Tons: .8548
Facility County: Los Angeles

envid: S113031937
Year: 1998
GEPAID: CAL000028027
Contact: ATLANTIC RICHFIELD COMPANY
Telephone: 2134860494
Mailing Name: Not reported
Mailing Address: PO BOX 6038
Mailing City,St,Zip: ARTESIA, CA 907026038
Gen County: Not reported
TSD EPA ID: CAT080013352
TSD County: Not reported
Waste Category: Aqueous solution with total organic residues less than 10 percent
Disposal Method: Recycler
Tons: .0834
Facility County: Los Angeles

Click this hyperlink while viewing on your computer to access
11 additional CA_HAZNET: record(s) in the EDR Site Report.

---

76 **CURRENT OCCUPANT** **CA FID UST S101585728**
5307 W CENTURY BLVD **CA SWEEPS UST N/A**
LOS ANGELES, CA 90045

CA FID UST:
Facility ID: 19027967
Regulated By: UTNKI
Regulated ID: 00055344
Cortese Code: Not reported
SIC Code: Not reported
Facility Phone: 2130000000
Mail To: Not reported
Mailing Address: 5307 W CENTURY BLVD
Mailing Address 2: Not reported
Mailing City,St,Zip: LOS ANGELES 900450000
Contact: Not reported
Contact Phone: Not reported
DUNs Number: Not reported
NPDES Number: Not reported
EPA ID: Not reported
Comments: Not reported
Status: Inactive

SWEEPS UST:
Status: Not reported
Comp Number: 2929
Number: Not reported
Board Of Equalization: 44-031804

CURRENT OCCUPANT (Continued) **S101585728**

Referral Date: Not reported
Action Date: Not reported
Created Date: Not reported
Owner Tank Id: Not reported
SWRCB Tank Id: 19-050-002929-000001
Tank Status: Not reported
Capacity: 10000
Active Date: Not reported
Tank Use: M.V. FUEL
STG: PRODUCT
Content: REG UNLEADED
Number Of Tanks: 2

Status: Not reported
Comp Number: 2929
Number: Not reported
Board Of Equalization: 44-031804
Referral Date: Not reported
Action Date: Not reported
Created Date: Not reported
Owner Tank Id: Not reported
SWRCB Tank Id: 19-050-002929-000002
Tank Status: Not reported
Capacity: 10000
Active Date: Not reported
Tank Use: M.V. FUEL
STG: PRODUCT
Content: REG UNLEADED
Number Of Tanks: Not reported

---

76 **APEX RENT A CAR** **CA HIST UST U001561816**
5307 W CENTURY BLVD **N/A**
LOS ANGELES, CA 90045

HIST UST:
Region: STATE
Facility ID: 00000055344
Facility Type: Gas Station
Other Type: Not reported
Contact Name: JOE PERRI
Telephone: 2137765411
Owner Name: CARUSO ENTERPRISES, INCORPORAT
Owner Address: 6141 W. CENTURY BLVD.
Owner City,St,Zip: LOS ANGELES, CA 90045
Total Tanks: 0002

Tank Num: 001
Container Num: (6)
Year Installed: 1969
Tank Capacity: 00010000
Tank Used for: PRODUCT
Type of Fuel: UNLEADED
Container Construction Thickness: Not reported
Leak Detection: Stock Inventor

Tank Num: 002
Container Num: (7)
Year Installed: 1969

APEX RENT A CAR (Continued) U001561816

Tank Capacity: 00010000
Tank Used for: PRODUCT
Type of Fuel: UNLEADED
Container Construction Thickness: Not reported
Leak Detection: Stock Inventor

---

76 EDR US Hist Cleaners 1015072010
5249 W CENTURY BLVD N/A
LOS ANGELES, CA 90045

EDR Historical Cleaners:
Name: AT LAUNDRY
Year: 2002
Address: 5249 W CENTURY BLVD

Name: AT LAUNDRY
Year: 2003
Address: 5249 W CENTURY BLVD

---

76 **QUALITY HOTEL LAX** CA HAZNET S112879160
5249 W CENTURY BLVD N/A
LOS ANGELES, CA 90045

HAZNET:
envid: S112879160
Year: 1997
GEPAID: CAC001265744
Contact: QUALITY HOTELS
Telephone: 0000000000
Mailing Name: Not reported
Mailing Address: 5249 W CENTURY BLVD
Mailing City,St,Zip: LOS ANGELES, CA 900450000
Gen County: Not reported
TSD EPA ID: CAD009007626
TSD County: Not reported
Waste Category: Asbestos containing waste
Disposal Method: Disposal, Land Fill
Tons: 1.6856
Facility County: Los Angeles

---

76 **LQ MANAGEMENT LLC** CA HAZNET S112961048
5249 W CENTURY BLVD N/A
LOS ANGELES, CA 90045

HAZNET:
envid: S112961048
Year: 2007
GEPAID: CAC002616052
Contact: JOHN BROWN
Telephone: 3102132500
Mailing Name: Not reported
Mailing Address: 5249 W CENTURY BLVD
Mailing City,St,Zip: LOS ANGELES, CA 900455917
Gen County: Not reported
TSD EPA ID: AZC950823111

LQ MANAGEMENT LLC (Continued) S112961048

TSD County: Not reported
Waste Category: Asbestos containing waste
Disposal Method: Landfill Or Surface Impoundment That Will Be Closed As Landfill(To Include On-Site Treatment And/Or Stabilization)
Tons: 77.2
Facility County: Los Angeles

---

76 **LQ MANAGEMENT LLC** CA HAZNET S112957571
5249 W CENTURY BLVD N/A
LOS ANGELES, CA 90045

HAZNET:
envid: S112957571
Year: 2007
GEPAID: CAC002610346
Contact: JOHN BROWN/SUPERVISOR
Telephone: 3102132500
Mailing Name: Not reported
Mailing Address: 5249 W CENTURY BLVD
Mailing City,St,Zip: LOS ANGELES, CA 900455917
Gen County: Not reported
TSD EPA ID: AZC950823111
TSD County: Not reported
Waste Category: Asbestos containing waste
Disposal Method: Landfill Or Surface Impoundment That Will Be Closed As Landfill(To Include On-Site Treatment And/Or Stabilization)
Tons: 8
Facility County: Los Angeles

envid: S112957571
Year: 2006
GEPAID: CAC002610346
Contact: JOHN BROWN/SUPERVISOR
Telephone: 3102132500
Mailing Name: Not reported
Mailing Address: 5249 W CENTURY BLVD
Mailing City,St,Zip: LOS ANGELES, CA 900455917
Gen County: Not reported
TSD EPA ID: AZC930823111
TSD County: Not reported
Waste Category: Asbestos containing waste
Disposal Method: Not reported
Tons: 29.49
Facility County: Los Angeles

envid: S112957571
Year: 2006
GEPAID: CAC002610346
Contact: JOHN BROWN/SUPERVISOR
Telephone: 3102132500
Mailing Name: Not reported
Mailing Address: 5249 W CENTURY BLVD
Mailing City,St,Zip: LOS ANGELES, CA 900455917
Gen County: Not reported
TSD EPA ID: CAD009007626
TSD County: Not reported
Waste Category: Asbestos containing waste
Disposal Method: Landfill Or Surface Impoundment That Will Be Closed As Landfill(To

LQ MANAGEMENT LLC (Continued) — **S112957571**

Include On-Site Treatment And/Or Stabilization)
Tons: 2.52
Facility County: Los Angeles

---

76 **LACEY 20 LLC** — **CA HAZNET** — **S112929359**
9920 LA CIENEGA BLVD — **N/A**
INGLEWOOD, CA 90301

HAZNET:
envid: S112929359
Year: 2003
GEPAID: CAC002564422
Contact: BILL DINGFELDER
Telephone: 3102580200
Mailing Name: Not reported
Mailing Address: 9920 LA CIENEGA BLVD STE 905
Mailing City,St,Zip: INGLEWOOD, CA 903010000
Gen County: Not reported
TSD EPA ID: CAD009007626
TSD County: Not reported
Waste Category: Asbestos containing waste
Disposal Method: Disposal, Land Fill
Tons: 0.84
Facility County: Los Angeles

---

76 **NORTHROP CORP AIRCRAFT DIV** — **RCRA-TSDF** — **1000409962**
9920 LA CIENEGA BLVD — **CAD000627521**
LOS ANGELES, CA 90045

RCRA-TSDF:
Date form received by agency: 09/24/1998
Facility name: NORTHROP CORP AIRCRAFT DIV
Facility address: 9920 LA CIENEGA BLVD
LOS ANGELES, CA 90045
EPA ID: CAD000627521
Mailing address: 3901 W BROADWAY
HAWTHORNE, CA 90250
Contact: MARY ELAINE PALACIO
Contact address: ONE HORNET WY
EL SEGUNDO, CA 902452804
Contact country: US
Contact telephone: (310) 332-4114
Contact email: Not reported
EPA Region: 09
Land type: Other land type
Classification: TSDF
Description: Handler is engaged in the treatment, storage or disposal of hazardous waste
Classification: Non-Generator
Description: Handler: Non-Generators do not presently generate hazardous waste

Owner/Operator Summary:
Owner/operator name: NORTHROP CORP.,AIRCRAFT DIVISION AR
Owner/operator address: 9920 LA CIENEGA BLVD
INGLEWOOD, CA 90301
Owner/operator country: Not reported

NORTHROP CORP AIRCRAFT DIV (Continued) — **1000409962**

Owner/operator telephone: (213) 970-4704
Legal status: Private
Owner/Operator Type: Owner
Owner/Op start date: Not reported
Owner/Op end date: Not reported

Owner/operator name: NORTHROP CORP.,AIRCRAFT DIVISION AR
Owner/operator address: 9920 LA CIENEGA BLVD
CITY NOT REPORTED, CA 99999
Owner/operator country: Not reported
Owner/operator telephone: (213) 970-4704
Legal status: Private
Owner/Operator Type: Operator
Owner/Op start date: Not reported
Owner/Op end date: Not reported

Handler Activities Summary:
U.S. importer of hazardous waste: No
Mixed waste (haz. and radioactive): No
Recycler of hazardous waste: No
Transporter of hazardous waste: No
Treater, storer or disposer of HW: No
Underground injection activity: No
On-site burner exemption: No
Furnace exemption: No
Used oil fuel burner: No
Used oil processor: No
User oil refiner: No
Used oil fuel marketer to burner: No
Used oil Specification marketer: No
Used oil transfer facility: No
Used oil transporter: No

Historical Generators:
Date form received by agency: 09/09/1993
Site name: NORTHROP CORP AIRCRAFT DIV
Classification: Not a generator, verified

Corrective Action Summary:
Event date: 01/01/1990
Event: CA029ST

Facility Has Received Notices of Violations:
Regulation violated: Not reported
Area of violation: TSD - Financial Requirements
Date violation determined: 06/26/1987
Date achieved compliance: 09/15/1988
Violation lead agency: State
Enforcement action: WRITTEN INFORMAL
Enforcement action date: 09/15/1988
Enf. disposition status: Not reported
Enf. disp. status date: Not reported
Enforcement lead agency: State
Proposed penalty amount: Not reported
Final penalty amount: Not reported

NORTHROP CORP AIRCRAFT DIV (Continued) **1000409962**

Paid penalty amount: Not reported

Regulation violated: Not reported
Area of violation: TSD - Closure/Post-Closure
Date violation determined: 06/12/1987
Date achieved compliance: 08/26/1987
Violation lead agency: State
Enforcement action: WRITTEN INFORMAL
Enforcement action date: 07/29/1987
Enf. disposition status: Not reported
Enf. disp. status date: Not reported
Enforcement lead agency: State
Proposed penalty amount: Not reported
Final penalty amount: Not reported
Paid penalty amount: Not reported

Evaluation Action Summary:
Evaluation date: 04/24/1989
Evaluation: COMPLIANCE EVALUATION INSPECTION ON-SITE
Area of violation: Not reported
Date achieved compliance: Not reported
Evaluation lead agency: State

Evaluation date: 04/03/1989
Evaluation: FINANCIAL RECORD REVIEW
Area of violation: Not reported
Date achieved compliance: Not reported
Evaluation lead agency: State

Evaluation date: 06/26/1987
Evaluation: FINANCIAL RECORD REVIEW
Area of violation: TSD - Financial Requirements
Date achieved compliance: 09/15/1988
Evaluation lead agency: State

Evaluation date: 06/12/1987
Evaluation: COMPLIANCE EVALUATION INSPECTION ON-SITE
Area of violation: TSD - Closure/Post-Closure
Date achieved compliance: 08/26/1987
Evaluation lead agency: State

---

76 **9920 S LA CIENEGA BUILDING** **CA HAZNET** **S113141804**
9920 S LA CIENEGA **N/A**
INGLEWOOD, CA 90301

HAZNET:
envid: S113141804
Year: 2006
GEPAID: CAL000305168
Contact: HUNTER MARR ASSET MANAGER
Telephone: 3108739582
Mailing Name: Not reported
Mailing Address: 12121 WILSHIRE BLVD STE 1400
Mailing City,St,Zip: LOS ANGELES, CA 90025
Gen County: Not reported
TSD EPA ID: CAD009007626
TSD County: Not reported
Waste Category: Asbestos containing waste

9920 S LA CIENEGA BUILDING (Continued) **S113141804**

Disposal Method: Landfill Or Surface Impoundment That Will Be Closed As Landfill(To Include On-Site Treatment And/Or Stabilization)
Tons: 0.84
Facility County: Los Angeles

envid: S113141804
Year: 2006
GEPAID: CAL000305168
Contact: HUNTER MARR ASSET MANAGER
Telephone: 3108739582
Mailing Name: Not reported
Mailing Address: 12121 WILSHIRE BLVD STE 1400
Mailing City,St,Zip: LOS ANGELES, CA 90025
Gen County: Not reported
TSD EPA ID: CAT080013352
TSD County: Not reported
Waste Category: Waste oil and mixed oil
Disposal Method: Recycler
Tons: 1.04
Facility County: Los Angeles

envid: S113141804
Year: 2006
GEPAID: CAL000305168
Contact: HUNTER MARR ASSET MANAGER
Telephone: 3108739582
Mailing Name: Not reported
Mailing Address: 12121 WILSHIRE BLVD STE 1400
Mailing City,St,Zip: LOS ANGELES, CA 90025
Gen County: Not reported
TSD EPA ID: CAT080013352
TSD County: Not reported
Waste Category: Off-specification, aged or surplus organics
Disposal Method: Recycler
Tons: 0.08
Facility County: Los Angeles

---

76 **AIRPORT FREEWAY BUILDING** **CA HAZNET** **S113013107**
9920 LA CIENEGA BLVD **N/A**
INGLEWOOD, CA 90301

HAZNET:
envid: S113013107
Year: 1994
GEPAID: CAD982036477
Contact: TRIZEC PROPERTIES INC
Telephone: 0000000000
Mailing Name: Not reported
Mailing Address: 15760 VENTURA BLVD #500
Mailing City,St,Zip: ENCINO, CA 914360000
Gen County: Not reported
TSD EPA ID: CAD009007626
TSD County: Not reported
Waste Category: Asbestos containing waste
Disposal Method: Not reported
Tons: 2.5284
Facility County: Los Angeles

76 **PACESETTER PRINTING** **CA HAZNET** **S113047167**
9920 LA CIENEGA BLVD STE 109 **N/A**
INGLEWOOD, CA 90301

HAZNET:

envid:	S113047167
Year:	1999
GEPAID:	CAL000065991
Contact:	CAROL M KERWIN
Telephone:	3102159761
Mailing Name:	Not reported
Mailing Address:	9920 S LA CIENEGA BLVD STE 109
Mailing City,St,Zip:	INGLEWOOD, CA 903010000
Gen County:	Not reported
TSD EPA ID:	CAT000613976
TSD County:	Not reported
Waste Category:	Photochemicals/photoprocessing waste
Disposal Method:	Transfer Station
Tons:	.1251
Facility County:	Los Angeles

envid:	S113047167
Year:	1998
GEPAID:	CAL000065991
Contact:	CAROL M KERWIN
Telephone:	3102159761
Mailing Name:	Not reported
Mailing Address:	9920 S LA CIENEGA BLVD STE 109
Mailing City,St,Zip:	INGLEWOOD, CA 903010000
Gen County:	Not reported
TSD EPA ID:	CAT000613976
TSD County:	Not reported
Waste Category:	Photochemicals/photoprocessing waste
Disposal Method:	Transfer Station
Tons:	.1251
Facility County:	Los Angeles

envid:	S113047167
Year:	1997
GEPAID:	CAL000065991
Contact:	CAROL M KERWIN
Telephone:	3102159761
Mailing Name:	Not reported
Mailing Address:	9920 S LA CIENEGA BLVD STE 109
Mailing City,St,Zip:	INGLEWOOD, CA 903010000
Gen County:	Not reported
TSD EPA ID:	CAT000613976
TSD County:	Not reported
Waste Category:	Photochemicals/photoprocessing waste
Disposal Method:	Transfer Station
Tons:	.1251
Facility County:	Los Angeles

envid:	S113047167
Year:	1996
GEPAID:	CAL000065991
Contact:	CAROL M KERWIN
Telephone:	3102159761
Mailing Name:	Not reported

PACESETTER PRINTING (Continued) **S113047167**

Mailing Address:	9920 S LA CIENEGA BLVD STE 109
Mailing City,St,Zip:	INGLEWOOD, CA 903010000
Gen County:	Not reported
TSD EPA ID:	CAT000613976
TSD County:	Not reported
Waste Category:	Photochemicals/photoprocessing waste
Disposal Method:	Transfer Station
Tons:	.3586
Facility County:	Los Angeles

76 **LACY 20, LLC** **CA HAZNET** **S112895084**
9920 SO LA CIENEGA BLVD STE 705 **N/A**
INGLEWOOD, CA 90301

HAZNET:

envid:	S112895084
Year:	1999
GEPAID:	CAC001486464
Contact:	TONY
Telephone:	3106650203
Mailing Name:	Not reported
Mailing Address:	9920 SO LA CIENEGA BLVD STE 705
Mailing City,St,Zip:	INGLEWOOD, CA 903010000
Gen County:	Not reported
TSD EPA ID:	CAD009007626
TSD County:	Not reported
Waste Category:	Asbestos containing waste
Disposal Method:	Disposal, Land Fill
Tons:	1.0113
Facility County:	Los Angeles

envid:	S112895084
Year:	1998
GEPAID:	CAC001486464
Contact:	TONY
Telephone:	3106650203
Mailing Name:	Not reported
Mailing Address:	9920 SO LA CIENEGA BLVD STE 705
Mailing City,St,Zip:	INGLEWOOD, CA 903010000
Gen County:	Not reported
TSD EPA ID:	CAD009007626
TSD County:	Not reported
Waste Category:	Asbestos containing waste
Disposal Method:	Disposal, Land Fill
Tons:	.8428
Facility County:	Los Angeles

76 **SOUTHERN CALIFORNIA EDISON** **CA HAZNET** **S112962438**
9920 S LA CIENEGA BLVD **N/A**
INGLEWOOD, CA 90301

HAZNET:

envid:	S112962438
Year:	2007
GEPAID:	CAC002618259
Contact:	STAN MARSH
Telephone:	6263029711
Mailing Name:	Not reported
Mailing Address:	2244 WALNUT GROVE AVE
Mailing City,St,Zip:	ROSEMEAD, CA 91770
Gen County:	Not reported
TSD EPA ID:	CAD050806850
TSD County:	Not reported
Waste Category:	Liquids with polychloronated biphenyls >= 50 Mg./L
Disposal Method:	Storage, Bulking, And/Or Transfer Off Site–No Treatment/Reovery (H010-H129) Or (H131-H135)
Tons:	0.5
Facility County:	Los Angeles

---

76 **THE CARLSON COMPANY** **CA HAZNET** **S112879327**
9920 LA CIENEGA BLVD STE 705 **N/A**
INGLEWOOD, CA 90301

HAZNET:

envid:	S112879327
Year:	1997
GEPAID:	CAC001267528
Contact:	THE CARLSON COMPANY
Telephone:	0000000000
Mailing Name:	Not reported
Mailing Address:	9920 LA CIENEGA BLVD STE 705
Mailing City,St,Zip:	INGLEWOOD, CA 903010000
Gen County:	Not reported
TSD EPA ID:	CAD009007626
TSD County:	Not reported
Waste Category:	Asbestos containing waste
Disposal Method:	Disposal, Land Fill
Tons:	6.7424
Facility County:	Los Angeles

---

76 **NAHOP PARTNERS II LP** **CA HAZNET** **S112906339**
9901 S LA CIENEGA BLVD **N/A**
LOS ANGELES, CA 90045

HAZNET:

envid:	S112906339
Year:	2000
GEPAID:	CAC002235049
Contact:	GINO DEL LA PENNA
Telephone:	7137826700
Mailing Name:	Not reported
Mailing Address:	5847 SAN FELIPE 46TH FLR
Mailing City,St,Zip:	HOUSTON, TX 770570000
Gen County:	Not reported
TSD EPA ID:	CAD009007626

NAHOP PARTNERS II LP (Continued) **S112906339**

TSD County:	Not reported
Waste Category:	Asbestos containing waste
Disposal Method:	Disposal, Land Fill
Tons:	12.89
Facility County:	Los Angeles

envid:	S112906339
Year:	1999
GEPAID:	CAC002235049
Contact:	NAHOP PARTNERII LP
Telephone:	7137826700
Mailing Name:	Not reported
Mailing Address:	5847 SAN FELIPE 46TH FLR
Mailing City,St,Zip:	HOUSTON, TX 770570000
Gen County:	Not reported
TSD EPA ID:	CAD009007626
TSD County:	Not reported
Waste Category:	Asbestos containing waste
Disposal Method:	Disposal, Land Fill
Tons:	5.0568
Facility County:	Los Angeles

---

76 **BRISAM LAX LLC** **CA HAZNET** **S112972754**
9901 S LA CIENEGA BLVD **N/A**
LOS ANGELES, CA 90045

HAZNET:

envid:	S112972754
Year:	2009
GEPAID:	CAC002634277
Contact:	GALE PHILLIPS
Telephone:	4694631065
Mailing Name:	Not reported
Mailing Address:	9901 S LA CIENEGA BLVD
Mailing City,St,Zip:	LOS ANGELES, CA 900455915
Gen County:	Not reported
TSD EPA ID:	AZC950823111
TSD County:	Not reported
Waste Category:	Asbestos containing waste
Disposal Method:	Landfill Or Surface Impoundment That Will Be Closed As Landfill(To Include On-Site Treatment And/Or Stabilization)
Tons:	54
Facility County:	Los Angeles

envid:	S112972754
Year:	2008
GEPAID:	CAC002634277
Contact:	GALE PHILLIPS
Telephone:	4694631065
Mailing Name:	Not reported
Mailing Address:	9901 S LA CIENEGA BLVD
Mailing City,St,Zip:	LOS ANGELES, CA 900455915
Gen County:	Not reported
TSD EPA ID:	AZC950823111
TSD County:	Not reported
Waste Category:	Asbestos containing waste
Disposal Method:	Landfill Or Surface Impoundment That Will Be Closed As Landfill(To Include On-Site Treatment And/Or Stabilization)

BRISAM LAX LLC (Continued) — **S112972754**

Tons: 12
Facility County: Los Angeles

---

76 **LOS ANGELES DEPARTMENT OF AIRPORTS/MANCHESTER SQUARE PROJECT** — **CA HAZNET** — **S112960379**
5206,5217,5221 98TH ST — **N/A**
LOS ANGELES, CA 90045

HAZNET:

envid:	S112960379
Year:	2007
GEPAID:	CAC002614968
Contact:	KIT K YEE/X107
Telephone:	3104176100
Mailing Name:	Not reported
Mailing Address:	5757 W CENTURY BLVD STE 102
Mailing City,St,Zip:	LOS ANGELES, CA 90045
Gen County:	Not reported
TSD EPA ID:	CAD028409019
TSD County:	Not reported
Waste Category:	Other organic solids
Disposal Method:	Storage, Bulking, And/Or Transfer Off Site–No Treatment/Reovery (H010-H129) Or (H131-H135)
Tons:	0.03
Facility County:	Los Angeles

envid:	S112960379
Year:	2007
GEPAID:	CAC002614968
Contact:	KIT K YEE/X107
Telephone:	3104176100
Mailing Name:	Not reported
Mailing Address:	5757 W CENTURY BLVD STE 102
Mailing City,St,Zip:	LOS ANGELES, CA 90045
Gen County:	Not reported
TSD EPA ID:	AZC950823111
TSD County:	Not reported
Waste Category:	Asbestos containing waste
Disposal Method:	Landfill Or Surface Impoundment That Will Be Closed As Landfill(To Include On-Site Treatment And/Or Stabilization)
Tons:	3.2
Facility County:	Los Angeles

envid:	S112960379
Year:	2007
GEPAID:	CAC002614968
Contact:	KIT K YEE/X107
Telephone:	3104176100
Mailing Name:	Not reported
Mailing Address:	5757 W CENTURY BLVD STE 102
Mailing City,St,Zip:	LOS ANGELES, CA 90045
Gen County:	Not reported
TSD EPA ID:	CAD009007626
TSD County:	Not reported
Waste Category:	Asbestos containing waste
Disposal Method:	Landfill Or Surface Impoundment That Will Be Closed As Landfill(To Include On-Site Treatment And/Or Stabilization)
Tons:	4
Facility County:	Los Angeles

MAP FINDINGS

Map ID / Direction / Distance / Distance (ft.) | Site | Database(s) | EDR ID Number / EPA ID Number

77 **FORMER HONEYWELL SEPULVEDA SITE** — **CA SLIC** — **S104549312**
9851 SEPULVEDA — **CA ENF** — **N/A**
LOS ANGELES, CA 90045

SLIC REG 4:

Region:	4
Facility Status:	Remediation
SLIC:	0346
Substance:	VOCs
Staff:	AS

ENF:

Region:	4
Facility Id:	260743
Agency Name:	Honeywell International Inc
Place Type:	Facility
Place Subtype:	Groundwater Cleanup Site
Facility Type:	All other facilities
Agency Type:	Privately-Owned Business
# Of Agencies:	1
Place Latitude:	33.95
Place Longitude:	-118.39444
SIC Code 1:	999
SIC Desc 1:	Nonclassifiable Establishments
SIC Code 2:	Not reported
SIC Desc 2:	Not reported
SIC Code 3:	Not reported
SIC Desc 3:	Not reported
NAICS Code 1:	Not reported
NAICS Desc 1:	Not reported
NAICS Code 2:	Not reported
NAICS Desc 2:	Not reported
NAICS Code 3:	Not reported
NAICS Desc 3:	Not reported
# Of Places:	1
Source Of Facility:	Reg Meas
Design Flow:	0.015
Threat To Water Quality:	2
Complexity:	B
Pretreatment:	X - Facility is not a POTW
Facility Waste Type:	Contaminated ground water
Facility Waste Type 2:	Not reported
Facility Waste Type 3:	Not reported
Facility Waste Type 4:	Not reported
Program:	NPDNONMUNIPRCS
Program Category1:	NPDESWW
Program Category2:	NPDESWW
# Of Programs:	1
WDID:	4B196800022
Reg Measure Id:	194085
Reg Measure Type:	Enrollee
Region:	4
Order #:	R4-2002-0107
Npdes# CA#:	CAG914001
Major-Minor:	Minor
Npdes Type:	OTH
Reclamation:	N - No
Dredge Fill Fee:	Not reported
301H:	Not reported

FORMER HONEYWELL SEPULVEDA SITE (Continued) **S104549312**

Application Fee Amt Received:	2000
Status:	Historical
Status Date:	12/12/2011
Effective Date:	07/20/1999
Expiration/Review Date:	04/10/2002
Termination Date:	07/27/2007
WDR Review - Amend:	Not reported
WDR Review - Revise/Renew:	Not reported
WDR Review - Rescind:	Not reported
WDR Review - No Action Required:	Not reported
WDR Review - Pending:	Not reported
WDR Review - Planned:	Not reported
Status Enrollee:	Y
Individual/General:	I
Fee Code:	15 - WDRs pending rescission
Direction/Voice:	Passive
Enforcement Id(EID):	227818
Region:	4
Order / Resolution Number:	NOV
Enforcement Action Type:	Notice of Violation
Effective Date:	02/01/2001
Adoption/Issuance Date:	02/01/2001
Achieve Date:	Not reported
Termination Date:	03/01/2001
ACL Issuance Date:	Not reported
EPL Issuance Date:	Not reported
Status:	Historical
Title:	Notice of Violation sent 2/1/01 for permit effluent violation.
Description:	Notice of Violation sent 2/1/01 for permit effluent violation.
Program:	NPDNONMUNIPRCS
Latest Milestone Completion Date:	Not reported
# Of Programs1:	1
Total Assessment Amount:	0.00
Initial Assessed Amount:	0.00
Liability $ Amount:	0.00
Project $ Amount:	0.00
Liability $ Paid:	0.00
Project $ Completed:	0.00
Total $ Paid/Completed Amount:	0.00

77 **ALLIED-SIGNAL AEROSPACE, AIRES** **CA FID UST S101583224**
9851 SEPULVEDA BLVD **CA SWEEPS UST N/A**
LOS ANGELES, CA 90009

CA FID UST:

Facility ID:	19003105
Regulated By:	UTNKI
Regulated ID:	00003650
Cortese Code:	Not reported
SIC Code:	Not reported
Facility Phone:	2135122980
Mail To:	Not reported
Mailing Address:	2525 W 190TH ST
Mailing Address 2:	Not reported
Mailing City,St,Zip:	LOS ANGELES 900090000
Contact:	Not reported
Contact Phone:	Not reported

MAP FINDINGS

Map ID
Direction
Distance
Distance (ft.) Site | Database(s) | EDR ID Number | EPA ID Number

ALLIED-SIGNAL AEROSPACE, AIRES (Continued) **S101583224**

DUNs Number:	Not reported
NPDES Number:	Not reported
EPA ID:	Not reported
Comments:	Not reported
Status:	Inactive

SWEEPS UST:

Status:	Not reported
Comp Number:	239
Number:	Not reported
Board Of Equalization:	44-011071
Referral Date:	Not reported
Action Date:	Not reported
Created Date:	Not reported
Owner Tank Id:	Not reported
SWRCB Tank Id:	19-050-000239-000001
Tank Status:	Not reported
Capacity:	Not reported
Active Date:	Not reported
Tank Use:	OIL
STG:	WASTE
Content:	WASTE OIL
Number Of Tanks:	12

Status:	Not reported
Comp Number:	239
Number:	Not reported
Board Of Equalization:	44-011071
Referral Date:	Not reported
Action Date:	Not reported
Created Date:	Not reported
Owner Tank Id:	Not reported
SWRCB Tank Id:	19-050-000239-000002
Tank Status:	Not reported
Capacity:	1000
Active Date:	Not reported
Tank Use:	OIL
STG:	WASTE
Content:	WASTE OIL
Number Of Tanks:	Not reported

Status:	Not reported
Comp Number:	239
Number:	Not reported
Board Of Equalization:	44-011071
Referral Date:	Not reported
Action Date:	Not reported
Created Date:	Not reported
Owner Tank Id:	Not reported
SWRCB Tank Id:	19-050-000239-000003
Tank Status:	Not reported
Capacity:	5000
Active Date:	Not reported
Tank Use:	M.V. FUEL
STG:	PRODUCT
Content:	REG UNLEADED
Number Of Tanks:	Not reported

ALLIED-SIGNAL AEROSPACE, AIRES (Continued) **S101583224**

Status: Not reported
Comp Number: 239
Number: Not reported
Board Of Equalization: 44-011071
Referral Date: Not reported
Action Date: Not reported
Created Date: Not reported
Owner Tank Id: Not reported
SWRCB Tank Id: 19-050-000239-000004
Tank Status: Not reported
Capacity: 280
Active Date: Not reported
Tank Use: M.V. FUEL
STG: PRODUCT
Content: REG UNLEADED
Number Of Tanks: Not reported

Status: Not reported
Comp Number: 239
Number: Not reported
Board Of Equalization: 44-011071
Referral Date: Not reported
Action Date: Not reported
Created Date: Not reported
Owner Tank Id: Not reported
SWRCB Tank Id: 19-050-000239-000005
Tank Status: Not reported
Capacity: 1000
Active Date: Not reported
Tank Use: CHEMICAL
STG: PRODUCT
Content: UNKNOWN
Number Of Tanks: Not reported

Status: Not reported
Comp Number: 239
Number: Not reported
Board Of Equalization: 44-011071
Referral Date: Not reported
Action Date: Not reported
Created Date: Not reported
Owner Tank Id: Not reported
SWRCB Tank Id: 19-050-000239-000006
Tank Status: Not reported
Capacity: 1000
Active Date: Not reported
Tank Use: CHEMICAL
STG: PRODUCT
Content: UNKNOWN
Number Of Tanks: Not reported

Status: Not reported
Comp Number: 239
Number: Not reported
Board Of Equalization: 44-011071
Referral Date: Not reported
Action Date: Not reported

ALLIED-SIGNAL AEROSPACE, AIRES (Continued) **S101583224**

Created Date: Not reported
Owner Tank Id: Not reported
SWRCB Tank Id: 19-050-000239-000007
Tank Status: Not reported
Capacity: 2000
Active Date: Not reported
Tank Use: M.V. FUEL
STG: PRODUCT
Content: REG UNLEADED
Number Of Tanks: Not reported

Status: Not reported
Comp Number: 239
Number: Not reported
Board Of Equalization: 44-011071
Referral Date: Not reported
Action Date: Not reported
Created Date: Not reported
Owner Tank Id: Not reported
SWRCB Tank Id: 19-050-000239-000008
Tank Status: Not reported
Capacity: 2000
Active Date: Not reported
Tank Use: OIL
STG: WASTE
Content: WASTE OIL
Number Of Tanks: Not reported

Status: Not reported
Comp Number: 239
Number: Not reported
Board Of Equalization: 44-011071
Referral Date: Not reported
Action Date: Not reported
Created Date: Not reported
Owner Tank Id: Not reported
SWRCB Tank Id: 19-050-000239-000009
Tank Status: Not reported
Capacity: 1000
Active Date: Not reported
Tank Use: M.V. FUEL
STG: PRODUCT
Content: DIESEL
Number Of Tanks: Not reported

Status: Not reported
Comp Number: 239
Number: Not reported
Board Of Equalization: 44-011071
Referral Date: Not reported
Action Date: Not reported
Created Date: Not reported
Owner Tank Id: Not reported
SWRCB Tank Id: 19-050-000239-000010
Tank Status: Not reported
Capacity: 1000
Active Date: Not reported

ALLIED-SIGNAL AEROSPACE, AIRES (Continued) **S101583224**

Tank Use: CHEMICAL
STG: PRODUCT
Content: UNKNOWN
Number Of Tanks: Not reported

Status: Not reported
Comp Number: 239
Number: Not reported
Board Of Equalization: 44-011071
Referral Date: Not reported
Action Date: Not reported
Created Date: Not reported
Owner Tank Id: Not reported
SWRCB Tank Id: 19-050-000239-000011
Tank Status: Not reported
Capacity: 5000
Active Date: Not reported
Tank Use: M.V. FUEL
STG: PRODUCT
Content: REG UNLEADED
Number Of Tanks: Not reported

Status: Not reported
Comp Number: 239
Number: Not reported
Board Of Equalization: 44-011071
Referral Date: Not reported
Action Date: Not reported
Created Date: Not reported
Owner Tank Id: Not reported
SWRCB Tank Id: 19-050-000239-000012
Tank Status: Not reported
Capacity: 5000
Active Date: Not reported
Tank Use: M.V. FUEL
STG: PRODUCT
Content: DIESEL
Number Of Tanks: Not reported

---

77 ERNS 8851565

9851 SEPULVADA BLVD 1ST FLOOR OF BLDG #1 N/A
LOS ANGELES, CA

Click this hyperlink while viewing on your computer to access additional ERNS detail in the EDR Site Report.

77 **HONEYWELL INTERNATIONAL INC** CA HAZNET S113000156
9851 SEPULVEDA BLVD N/A
LOS ANGELES, CA 90009

HAZNET:
envid: S113000156
Year: 2013
GEPAID: CAD028445237
Contact: TAO WU, REMEDIATION MANAGER
Telephone: 6022312015
Mailing Name: Not reported
Mailing Address: 111 SOUTH 34TH ST M/S 158
Mailing City,St,Zip: PHOENIX, AZ 850340000
Gen County: Los Angeles
TSD EPA ID: AZD982441263
TSD County: 99
Waste Category: Not reported
Disposal Method: Other Recovery Of Reclamation For Reuse Including Acid Regeneration, Organics Recovery Ect
Tons: 4
Facility County: Not reported

envid: S113000156
Year: 2013
GEPAID: CAD028445237
Contact: TAO WU, REMEDIATION MANAGER
Telephone: 6022312015
Mailing Name: Not reported
Mailing Address: 111 SOUTH 34TH ST M/S 158
Mailing City,St,Zip: PHOENIX, AZ 850340000
Gen County: Los Angeles
TSD EPA ID: AZD982441263
TSD County: 99
Waste Category: Not reported
Disposal Method: Not reported
Tons: 2
Facility County: Not reported

envid: S113000156
Year: 2013
GEPAID: CAD028445237
Contact: TAO WU, REMEDIATION MANAGER
Telephone: 6022312015
Mailing Name: Not reported
Mailing Address: 111 SOUTH 34TH ST M/S 158
Mailing City,St,Zip: PHOENIX, AZ 850340000
Gen County: Los Angeles
TSD EPA ID: CAD008302903
TSD County: Los Angeles
Waste Category: Not reported
Disposal Method: Other Recovery Of Reclamation For Reuse Including Acid Regeneration, Organics Recovery Ect
Tons: 0.2
Facility County: Not reported

envid: S113000156
Year: 2012
GEPAID: CAD028445237
Contact: TAO WU, REMEDIATION MANAGER

HONEYWELL INTERNATIONAL INC (Continued) **S113000156**

Telephone: 6022312015
Mailing Name: Not reported
Mailing Address: 111 S 34TH ST M/S 158
Mailing City,St,Zip: PHOENIX, AZ 850340000
Gen County: Los Angeles
TSD EPA ID: CAD008302903
TSD County: Los Angeles
Waste Category: Not reported
Disposal Method: Other Recovery Of Reclamation For Reuse Including Acid Regeneration, Organics Recovery Ect
Tons: 5.6
Facility County: Los Angeles

envid: S113000156
Year: 2012
GEPAID: CAD028445237
Contact: TAO WU, REMEDIATION MANAGER
Telephone: 6022312015
Mailing Name: Not reported
Mailing Address: 111 S 34TH ST M/S 158
Mailing City,St,Zip: PHOENIX, AZ 850340000
Gen County: Los Angeles
TSD EPA ID: CAD008302903
TSD County: Los Angeles
Waste Category: Not reported
Disposal Method: Other Recovery Of Reclamation For Reuse Including Acid Regeneration, Organics Recovery Ect
Tons: 5.6
Facility County: Los Angeles

Click this hyperlink while viewing on your computer to access
178 additional CA_HAZNET: record(s) in the EDR Site Report.

---

78 **MARRIOT CORP** **CA FID UST 1000362307**
5855 W CENTURY **CA HIST UST CAD982318313**
LOS ANGELES, CA 90045

CA FID UST:
Facility ID: 19032122
Regulated By: UTNKA
Regulated ID: 00003637
Cortese Code: Not reported
SIC Code: Not reported
Facility Phone: 2136415700
Mail To: Not reported
Mailing Address: 5855 CENTURY BLVD
Mailing Address 2: Not reported
Mailing City,St,Zip: LOS ANGELES 900450000
Contact: Not reported
Contact Phone: Not reported
DUNs Number: Not reported
NPDES Number: Not reported
EPA ID: Not reported
Comments: Not reported
Status: Active

HIST UST:

MARRIOT CORP (Continued) **1000362307**

Region: STATE
Facility ID: 00000003637
Facility Type: Other
Other Type: HOTEL
Contact Name: Not reported
Telephone: 2136415700
Owner Name: MARRIOTT HOTELS
Owner Address: 5855 CENTURY BLVD
Owner City,St,Zip: LOS ANGELES, CA 90045
Total Tanks: 0001

Tank Num: 001
Container Num: 1
Year Installed: 1972
Tank Capacity: 00019000
Tank Used for: PRODUCT
Type of Fuel: DIESEL
Container Construction Thickness: Not reported
Leak Detection: Visual, None

Tank Num: 002
Container Num: #1
Year Installed: 1972
Tank Capacity: 00019000
Tank Used for: PRODUCT
Type of Fuel: DIESEL
Container Construction Thickness: Not reported
Leak Detection: Visual, None

---

78 **LA AIRPORT MARRIOTT HOTEL** **CA HAZNET S105938391**
5855 W CENTURY BLVD **N/A**
LOS ANGELES, CA 90045

HAZNET:
envid: S105938391
Year: 2013
GEPAID: CAC002739454
Contact: LA MARRIOT
Telephone: 3109812213
Mailing Name: Not reported
Mailing Address: 5855 W CENTURY BLVD
Mailing City,St,Zip: LOS ANGELES, CA 900455614
Gen County: Los Angeles
TSD EPA ID: AZC950923111
TSD County: Not reported
Waste Category: Not reported
Disposal Method: Landfill Or Surface Impoundment That Will Be Closed As Landfill(To Include On-Site Treatment And/Or Stabilization)
Tons: 0.4
Facility County: Not reported

78 **MARRIOTT HOTEL** **CA UST** **U003804864**
5855 W CENTURY BLVD **CA SWEEPS UST** **N/A**
LOS ANGELES, CA 90045

UST:
Facility ID: 23708
Permitting Agency: LOS ANGELES, CITY OF
Latitude: 33.9479255
Longitude: -118.3830794

SWEEPS UST:
Status: Not reported
Comp Number: 236
Number: Not reported
Board Of Equalization: 44-011068
Referral Date: Not reported
Action Date: Not reported
Created Date: Not reported
Owner Tank Id: Not reported
SWRCB Tank Id: 19-050-000236-000002
Tank Status: Not reported
Capacity: 19000
Active Date: Not reported
Tank Use: M.V. FUEL
STG: PRODUCT
Content: DIESEL
Number Of Tanks: 1

Status: Active
Comp Number: 236
Number: 1
Board Of Equalization: 44-011068
Referral Date: 03-11-93
Action Date: 03-11-93
Created Date: 02-29-88
Owner Tank Id: Not reported
SWRCB Tank Id: 19-050-000236-000001
Tank Status: A
Capacity: 20000
Active Date: 11-09-92
Tank Use: M.V. FUEL
STG: P
Content: DIESEL
Number Of Tanks: 1

---

78 **LAX MARRIOTT HOTEL** **CA HAZNET** **S113112813**
5855 W CENTURY BLVD **N/A**
LOS ANGELES, CA 90045

HAZNET:
envid: S113112813
Year: 2013
GEPAID: CAL000223556
Contact: GLEN B. MOUNTS/DIR OF ENGR'G
Telephone: 3103375370
Mailing Name: Not reported
Mailing Address: 5855 W CENTURY BLVD
Mailing City,St,Zip: LOS ANGELES, CA 900455614
Gen County: Los Angeles

LAX MARRIOTT HOTEL (Continued) **S113112813**

TSD EPA ID: AZC950823111
TSD County: 99
Waste Category: Not reported
Disposal Method: Landfill Or Surface Impoundment That Will Be Closed As Landfill(To Include On-Site Treatment And/Or Stabilization)
Tons: 0.8
Facility County: Not reported

envid: S113112813
Year: 2012
GEPAID: CAL000223556
Contact: GLEN B. MOUNTS/DIR OF ENGR'G
Telephone: 3103375370
Mailing Name: Not reported
Mailing Address: 5855 W CENTURY BLVD
Mailing City,St,Zip: LOS ANGELES, CA 900455614
Gen County: Los Angeles
TSD EPA ID: NVT330010000
TSD County: 99
Waste Category: Not reported
Disposal Method: Other Recovery Of Reclamation For Reuse Including Acid Regeneration, Organics Recovery Ect
Tons: 0.10425
Facility County: Los Angeles

envid: S113112813
Year: 2012
GEPAID: CAL000223556
Contact: GLEN B. MOUNTS/DIR OF ENGR'G
Telephone: 3103375370
Mailing Name: Not reported
Mailing Address: 5855 W CENTURY BLVD
Mailing City,St,Zip: LOS ANGELES, CA 900455614
Gen County: Los Angeles
TSD EPA ID: NVT330010000
TSD County: 99
Waste Category: Not reported
Disposal Method: Other Recovery Of Reclamation For Reuse Including Acid Regeneration, Organics Recovery Ect
Tons: 0.22935
Facility County: Los Angeles

envid: S113112813
Year: 2010
GEPAID: CAL000223556
Contact: GLEN B. MOUNTS/DIR OF ENGR'G
Telephone: 3103375370
Mailing Name: Not reported
Mailing Address: 5855 W CENTURY BLVD
Mailing City,St,Zip: LOS ANGELES, CA 900455614
Gen County: Not reported
TSD EPA ID: CAD009007626
TSD County: Not reported
Waste Category: Asbestos containing waste
Disposal Method: Landfill Or Surface Impoundment That Will Be Closed As Landfill(To Include On-Site Treatment And/Or Stabilization)
Tons: 4

LAX MARRIOTT HOTEL (Continued) **S113112813**

Facility County: Los Angeles

envid: S113112813
Year: 2009
GEPAID: CAL000223556
Contact: EDDIE STAROBRAT
Telephone: 3103375370
Mailing Name: Not reported
Mailing Address: 5855 W CENTURY BLVD
Mailing City,St,Zip: LOS ANGELES, CA 900455614
Gen County: Not reported
TSD EPA ID: CAT080013352
TSD County: Not reported
Waste Category: Aqueous solution with total organic residues less than 10 percent
Disposal Method: Other Recovery Of Reclamation For Reuse Including Acid Regeneration, Organics Recovery Ect
Tons: 0.252
Facility County: Los Angeles

Click this hyperlink while viewing on your computer to access
27 additional CA_HAZNET: record(s) in the EDR Site Report.

---

78 **LOS ANGELES AIRPORT MARRIOTT HOTEL** **CA HAZNET** **S113047198**
5855 W CENTURY BLVD **N/A**
LOS ANGELES, CA 90045

HAZNET:
envid: S113047198
Year: 2001
GEPAID: CAL000066095
Contact: TRACY TOMASEK/DIRECTOR OF ENGR
Telephone: 3103375369
Mailing Name: Not reported
Mailing Address: 5855 W CENTURY BLVD
Mailing City,St,Zip: LOS ANGELES, CA 900455614
Gen County: Not reported
TSD EPA ID: CAD980675276
TSD County: Not reported
Waste Category: Asbestos containing waste
Disposal Method: Disposal, Land Fill
Tons: 16.85
Facility County: Los Angeles

envid: S113047198
Year: 2000
GEPAID: CAL000066095
Contact: TRACY TOMASEK/DIRECTOR OF ENGR
Telephone: 3103375369
Mailing Name: Not reported
Mailing Address: 5855 W CENTURY BLVD
Mailing City,St,Zip: LOS ANGELES, CA 900455614
Gen County: Not reported
TSD EPA ID: AZD983481813
TSD County: Not reported
Waste Category: Asbestos containing waste
Disposal Method: Disposal, Land Fill
Tons: 29.49
Facility County: Los Angeles

LOS ANGELES AIRPORT MARRIOTT HOTEL (Continued) **S113047198**

envid: S113047198
Year: 2000
GEPAID: CAL000066095
Contact: TRACY TOMASEK/DIRECTOR OF ENGR
Telephone: 3103375369
Mailing Name: Not reported
Mailing Address: 5855 W CENTURY BLVD
Mailing City,St,Zip: LOS ANGELES, CA 900455614
Gen County: Not reported
TSD EPA ID: CAD009007626
TSD County: Not reported
Waste Category: Asbestos containing waste
Disposal Method: Not reported
Tons: 8.42
Facility County: Los Angeles

envid: S113047198
Year: 1999
GEPAID: CAL000066095
Contact: MARRIOTT HOTEL SERVICES INC
Telephone: 3106415700
Mailing Name: Not reported
Mailing Address: 5855 W CENTURY BLVD
Mailing City,St,Zip: LOS ANGELES, CA 900455614
Gen County: Not reported
TSD EPA ID: CAD982411993
TSD County: Not reported
Waste Category: Other organic solids
Disposal Method: Transfer Station
Tons: .0750
Facility County: Los Angeles

envid: S113047198
Year: 1999
GEPAID: CAL000066095
Contact: MARRIOTT HOTEL SERVICES INC
Telephone: 3106415700
Mailing Name: Not reported
Mailing Address: 5855 W CENTURY BLVD
Mailing City,St,Zip: LOS ANGELES, CA 900455614
Gen County: Not reported
TSD EPA ID: CAD099452708
TSD County: Not reported
Waste Category: Oil/water separation sludge
Disposal Method: Transfer Station
Tons: 1.7597
Facility County: Los Angeles

Click this hyperlink while viewing on your computer to access
5 additional CA_HAZNET: record(s) in the EDR Site Report.

78 **MARRIOT HOTEL & RESORT LAX** **CA HAZNET** **S113792562**
5855 W CENTURY BLVD **N/A**
LOS ANGELES, CA 90045

HAZNET:

envid:	S113792562
Year:	2012
GEPAID:	CAC002711025
Contact:	MARRIOT HOTEL & RESORT LAX
Telephone:	3109812219
Mailing Name:	Not reported
Mailing Address:	5855 W CENTURY BLVD
Mailing City,St,Zip:	LOS ANGELES, CA 900455614
Gen County:	Los Angeles
TSD EPA ID:	AZC950823111
TSD County:	99
Waste Category:	Not reported
Disposal Method:	Landfill Or Surface Impoundment That Will Be Closed As Landfill(To Include On-Site Treatment And/Or Stabilization)
Tons:	0.8
Facility County:	Los Angeles

78 **DIAMOND ROCK HOSPITALITY** **CA HAZNET** **S112998333**
5855 W CENTURY BLVD **N/A**
LOS ANGELES, CA 90045

HAZNET:

envid:	S112998333
Year:	2012
GEPAID:	CAC002682536
Contact:	DANIEL RODRIGUEZ
Telephone:	2407441150
Mailing Name:	Not reported
Mailing Address:	3 BETHESDA METRO CTR STE 1500
Mailing City,St,Zip:	BETHESDA, MD 208146352
Gen County:	Los Angeles
TSD EPA ID:	AZC950823111
TSD County:	99
Waste Category:	Not reported
Disposal Method:	Landfill Or Surface Impoundment That Will Be Closed As Landfill(To Include On-Site Treatment And/Or Stabilization)
Tons:	0.4
Facility County:	Los Angeles

envid:	S112998333
Year:	2011
GEPAID:	CAC002682536
Contact:	DANIEL RODRIGUEZ
Telephone:	2407441150
Mailing Name:	Not reported
Mailing Address:	3 BETHESDA METRO CTR STE 1500
Mailing City,St,Zip:	BETHESDA, MD 208146352
Gen County:	Not reported
TSD EPA ID:	AZC950823111
TSD County:	Not reported
Waste Category:	Asbestos containing waste
Disposal Method:	Landfill Or Surface Impoundment That Will Be Closed As Landfill(To Include On-Site Treatment And/Or Stabilization)
Tons:	4
Facility County:	Los Angeles

DIAMOND ROCK HOSPITALITY (Continued) **S112998333**

envid:	S112998333
Year:	2011
GEPAID:	CAC002682536
Contact:	DANIEL RODRIGUEZ
Telephone:	2407441150
Mailing Name:	Not reported
Mailing Address:	3 BETHESDA METRO CTR STE 1500
Mailing City,St,Zip:	BETHESDA, MD 208146352
Gen County:	Not reported
TSD EPA ID:	AZC950823111
TSD County:	Not reported
Waste Category:	Asbestos containing waste
Disposal Method:	Landfill Or Surface Impoundment That Will Be Closed As Landfill(To Include On-Site Treatment And/Or Stabilization)
Tons:	4
Facility County:	Los Angeles

78 **LOS ANGELES AIRPORT MARRIOTT HOTEL** **CA HAZNET** **S113107073**
5855 W CENTURY BLVD **N/A**
LOS ANGELES, CA 90045

HAZNET:

envid:	S113107073
Year:	2001
GEPAID:	CAL000211679
Contact:	TRACY TOMASEK/DIRECTOR OF ENGR
Telephone:	3103375369
Mailing Name:	Not reported
Mailing Address:	5855 W CENTURY BLVD
Mailing City,St,Zip:	LOS ANGELES, CA 900455614
Gen County:	Not reported
TSD EPA ID:	CAD009007626
TSD County:	Not reported
Waste Category:	Asbestos containing waste
Disposal Method:	Disposal, Land Fill
Tons:	2.52
Facility County:	Los Angeles

envid:	S113107073
Year:	2001
GEPAID:	CAL000211679
Contact:	TRACY TOMASEK/DIRECTOR OF ENGR
Telephone:	3103375369
Mailing Name:	Not reported
Mailing Address:	5855 W CENTURY BLVD
Mailing City,St,Zip:	LOS ANGELES, CA 900455614
Gen County:	Not reported
TSD EPA ID:	AZR000005454
TSD County:	Not reported
Waste Category:	Polychlorinated biphenyls and material containing PCBs
Disposal Method:	Recycler
Tons:	0.54
Facility County:	Los Angeles

envid:	S113107073
Year:	2000
GEPAID:	CAL000211679
Contact:	TRACY TOMASEK/DIRECTOR OF ENGR

LOS ANGELES AIRPORT MARRIOTT HOTEL (Continued) **S113107073**

Telephone: 3103375369
Mailing Name: Not reported
Mailing Address: 5855 W CENTURY BLVD
Mailing City,St,Zip: LOS ANGELES, CA 900455614
Gen County: Not reported
TSD EPA ID: CAD980675276
TSD County: Not reported
Waste Category: Asbestos containing waste
Disposal Method: Disposal, Land Fill
Tons: 33.71
Facility County: Los Angeles

envid: S113107073
Year: 2000
GEPAID: CAL000211679
Contact: TRACY TOMASEK/DIRECTOR OF ENGR
Telephone: 3103375369
Mailing Name: Not reported
Mailing Address: 5855 W CENTURY BLVD
Mailing City,St,Zip: LOS ANGELES, CA 900455614
Gen County: Not reported
TSD EPA ID: OHD986975399
TSD County: Not reported
Waste Category: Not reported
Disposal Method: Not reported
Tons: 0.28
Facility County: Los Angeles

envid: S113107073
Year: 2000
GEPAID: CAL000211679
Contact: TRACY TOMASEK/DIRECTOR OF ENGR
Telephone: 3103375369
Mailing Name: Not reported
Mailing Address: 5855 W CENTURY BLVD
Mailing City,St,Zip: LOS ANGELES, CA 900455614
Gen County: Not reported
TSD EPA ID: CAD099452708
TSD County: Not reported
Waste Category: Oil/water separation sludge
Disposal Method: Transfer Station
Tons: 3.13
Facility County: Los Angeles

Click this hyperlink while viewing on your computer to access additional CA_HAZNET: detail in the EDR Site Report.

---

79 **CERTIFIED AVIATION SERVICES LLC** **CA HAZNET** **S113158085**
10080 INTERNATIONAL RD RM 201 **N/A**
LOS ANGELES, CA 90045

HAZNET:
envid: S113158085
Year: 2012
GEPAID: CAL000350299
Contact: HENRY HABASH
Telephone: 3109888866
Mailing Name: Not reported

CERTIFIED AVIATION SERVICES LLC (Continued) **S113158085**

Mailing Address: 8659 HAVEN AVENUE STE 100
Mailing City,St,Zip: RANCHO CUCAMONGA, CA 917300000
Gen County: Los Angeles
TSD EPA ID: CAD099452708
TSD County: Los Angeles
Waste Category: Not reported
Disposal Method: Other Recovery Of Reclamation For Reuse Including Acid Regeneration, Organics Recovery Ect
Tons: 0.627
Facility County: Los Angeles

envid: S113158085
Year: 2011
GEPAID: CAL000350299
Contact: HENRY HABASH
Telephone: 3109888866
Mailing Name: Not reported
Mailing Address: 8659 HAVEN AVENUE STE 100
Mailing City,St,Zip: RANCHO CUCAMONGA, CA 917300000
Gen County: Not reported
TSD EPA ID: CAD099452708
TSD County: Not reported
Waste Category: Waste oil and mixed oil
Disposal Method: Other Recovery Of Reclamation For Reuse Including Acid Regeneration, Organics Recovery Ect
Tons: 2.812
Facility County: Los Angeles

envid: S113158085
Year: 2010
GEPAID: CAL000350299
Contact: HENRY HABASH
Telephone: 3109888866
Mailing Name: Not reported
Mailing Address: 8659 HAVEN AVENUE STE 100
Mailing City,St,Zip: RANCHO CUCAMONGA, CA 917300000
Gen County: Not reported
TSD EPA ID: CAD981696420
TSD County: Not reported
Waste Category: Unspecified oil-containing waste
Disposal Method: Storage, Bulking, And/Or Transfer Off Site--No Treatment/Reovery (H010-H129) Or (H131-H135)
Tons: 1.89735
Facility County: Los Angeles

---

79 **U S AIR CARGO** **CA HAZNET** **S112844056**
10080 INTERNATIONAL RD **N/A**
LOS ANGELES, CA 90045

HAZNET:
envid: S112844056
Year: 1997
GEPAID: CAC000768640
Contact: U S AIRWAYS
Telephone: 0000000000
Mailing Name: Not reported
Mailing Address: 10080 INTERNATIONAL RD
Mailing City,St,Zip: LOS ANGELES, CA 900450000

U S AIR CARGO (Continued) S112844056

Gen County: Not reported
TSD EPA ID: CAD000088252
TSD County: Not reported
Waste Category: Unspecified aqueous solution
Disposal Method: Transfer Station
Tons: .0333
Facility County: Los Angeles

---

79 GRAY LINE TOURS/FLYAWAY CA FID UST S101587942
10053 INTERNATIONAL RD CA SWEEPS UST N/A
LOS ANGELES, CA 90045

CA FID UST:
Facility ID: 19056167
Regulated By: UTNKA
Regulated ID: Not reported
Cortese Code: Not reported
SIC Code: Not reported
Facility Phone: 2139771410
Mail To: Not reported
Mailing Address: 10053 INTERNATIONAL RD
Mailing Address 2: Not reported
Mailing City,St,Zip: LOS ANGELES 900450000
Contact: Not reported
Contact Phone: Not reported
DUNs Number: Not reported
NPDES Number: Not reported
EPA ID: Not reported
Comments: Not reported
Status: Active

SWEEPS UST:
Status: Not reported
Comp Number: 6066
Number: Not reported
Board Of Equalization: Not reported
Referral Date: Not reported
Action Date: Not reported
Created Date: Not reported
Owner Tank Id: Not reported
SWRCB Tank Id: Not reported
Tank Status: Not reported
Capacity: Not reported
Active Date: Not reported
Tank Use: Not reported
STG: Not reported
Content: Not reported
Number Of Tanks: Not reported

MAP FINDINGS

Map ID
Direction
Distance
Distance (ft.) Site | Database(s) | EDR ID Number | EPA ID Number

79 ASIANA AIR CARGO INC CA HAZNET S112940516
5758 W CENTURY BLVD N/A
LOS ANGELES, CA 90045

HAZNET:
envid: S112940516
Year: 2006
GEPAID: CAC002582260
Contact: JULIO GALVAZ
Telephone: 3106420322
Mailing Name: Not reported
Mailing Address: 5758 W CENTURY BLVD
Mailing City,St,Zip: LOS ANGELES, CA 90045
Gen County: Not reported
TSD EPA ID: CAD008488025
TSD County: Not reported
Waste Category: Alkaline solution without metals pH >= 12.5
Disposal Method: Recycler
Tons: 0.04
Facility County: Los Angeles

---

79 WORLDWIDE FLIGHT SERVICES CA HAZNET S113161081
5758 W CENTURY BLVD N/A
LOS ANGELES, CA 90045

HAZNET:
envid: S113161081
Year: 2013
GEPAID: CAL000360632
Contact: JOHN OH
Telephone: 3108648140
Mailing Name: Not reported
Mailing Address: 5758 W CENTURY BLVD
Mailing City,St,Zip: LOS ANGELES, CA 900455613
Gen County: Los Angeles
TSD EPA ID: TXD077603371
TSD County: 99
Waste Category: Not reported
Disposal Method: Fuel Blending Prior To Energy Recovery At Another Site
Tons: 0.1125
Facility County: Not reported

envid: S113161081
Year: 2012
GEPAID: CAL000360632
Contact: JOHN OH
Telephone: 3108648140
Mailing Name: Not reported
Mailing Address: 5758 W CENTURY BLVD
Mailing City,St,Zip: LOS ANGELES, CA 900455613
Gen County: Los Angeles
TSD EPA ID: CAT000613893
TSD County: Los Angeles
Waste Category: Not reported
Disposal Method: Storage, Bulking, And/Or Transfer Off Site--No Treatment/Reovery (H010-H129) Or (H131-H135)
Tons: 0.1251
Facility County: Los Angeles

envid: S113161081

WORLDWIDE FLIGHT SERVICES (Continued) **S113161081**

Year: 2012
GEPAID: CAL000360632
Contact: JOHN OH
Telephone: 3108648140
Mailing Name: Not reported
Mailing Address: 5758 W CENTURY BLVD
Mailing City,St,Zip: LOS ANGELES, CA 900455613
Gen County: Los Angeles
TSD EPA ID: TXD077603371
TSD County: 99
Waste Category: Not reported
Disposal Method: Fuel Blending Prior To Energy Recovery At Another Site
Tons: 0.1
Facility County: Los Angeles

envid: S113161081
Year: 2012
GEPAID: CAL000360632
Contact: JOHN OH
Telephone: 3108648140
Mailing Name: Not reported
Mailing Address: 5758 W CENTURY BLVD
Mailing City,St,Zip: LOS ANGELES, CA 900455613
Gen County: Los Angeles
TSD EPA ID: CAT000613893
TSD County: Los Angeles
Waste Category: Not reported
Disposal Method: Storage, Bulking, And/Or Transfer Off Site–No Treatment/Reovery (H010-H129) Or (H131-H135)
Tons: 0.3
Facility County: Los Angeles

envid: S113161081
Year: 2012
GEPAID: CAL000360632
Contact: JOHN OH
Telephone: 3108648140
Mailing Name: Not reported
Mailing Address: 5758 W CENTURY BLVD
Mailing City,St,Zip: LOS ANGELES, CA 900455613
Gen County: Los Angeles
TSD EPA ID: NVT330010000
TSD County: 99
Waste Category: Not reported
Disposal Method: Landfill Or Surface Impoundment That Will Be Closed As Landfill(To Include On-Site Treatment And/Or Stabilization)
Tons: 0.0025
Facility County: Los Angeles

Click this hyperlink while viewing on your computer to access
9 additional CA_HAZNET: record(s) in the EDR Site Report.

79 **CASARIA TECHNOLOGY INC** **CA HAZNET** **S112970097**
5758 W CENTURY BLVD **N/A**
LOS ANGELES, CA 90045

HAZNET:
envid: S112970097
Year: 2008
GEPAID: CAC002630195
Contact: PETER HORRACK
Telephone: 9492939080
Mailing Name: Not reported
Mailing Address: 5758 W CENTURY BLVD
Mailing City,St,Zip: LOS ANGELES, CA 900455613
Gen County: Not reported
TSD EPA ID: TXD077603371
TSD County: Not reported
Waste Category: Waste oil and mixed oil
Disposal Method: Fuel Blending Prior To Energy Recovery At Another Site
Tons: 0.125
Facility County: Los Angeles

---

79 **ASIANA AIRLINES INC** **CA HAZNET** **S112974355**
5758 W CENTURY BLVD **N/A**
LOS ANGELES, CA 90045

HAZNET:
envid: S112974355
Year: 2008
GEPAID: CAC002636842
Contact: JULIO GALVEZ
Telephone: 3104996249
Mailing Name: Not reported
Mailing Address: 5758 W CENTURY BLVD
Mailing City,St,Zip: LOS ANGELES, CA 90045
Gen County: Not reported
TSD EPA ID: CAD028409019
TSD County: Not reported
Waste Category: Off-specification, aged or surplus organics
Disposal Method: Storage, Bulking, And/Or Transfer Off Site–No Treatment/Reovery (H010-H129) Or (H131-H135)
Tons: 0.02
Facility County: Los Angeles

---

79 **THE GRAY LINE TOURS COMPANY** **CA FID UST** **S101584545**
10013 INTERNATIONAL RD **CA SWEEPS UST** **N/A**
LOS ANGELES, CA 90045

CA FID UST:
Facility ID: 19012649
Regulated By: UTNKI
Regulated ID: Not reported
Cortese Code: Not reported
SIC Code: Not reported
Facility Phone: 2130000000
Mail To: Not reported
Mailing Address: 10013 INTERNATIONAL RD
Mailing Address 2: Not reported
Mailing City,St,Zip: LOS ANGELES 900450000

THE GRAY LINE TOURS COMPANY (Continued) **S101584545**

Contact: Not reported
Contact Phone: Not reported
DUNs Number: Not reported
NPDES Number: Not reported
EPA ID: Not reported
Comments: Not reported
Status: Inactive

SWEEPS UST:
Status: Not reported
Comp Number: 4850
Number: Not reported
Board Of Equalization: Not reported
Referral Date: Not reported
Action Date: Not reported
Created Date: Not reported
Owner Tank Id: Not reported
SWRCB Tank Id: Not reported
Tank Status: Not reported
Capacity: Not reported
Active Date: Not reported
Tank Use: Not reported
STG: Not reported
Content: Not reported
Number Of Tanks: Not reported

---

79 **CENTURY CENTRE PARTNERS LTD** **CA UST** **U003780205**
5711 W CENTURY BLVD **CA SWEEPS UST** **N/A**
LOS ANGELES, CA 90045

UST:
Facility ID: 23714
Permitting Agency: LOS ANGELES, CITY OF
Latitude: 33.947556
Longitude: -118.380251

SWEEPS UST:
Status: Active
Comp Number: 7440
Number: 3
Board Of Equalization: Not reported
Referral Date: 03-11-93
Action Date: 03-11-93
Created Date: 02-29-88
Owner Tank Id: Not reported
SWRCB Tank Id: Not reported
Tank Status: Not reported
Capacity: Not reported
Active Date: Not reported
Tank Use: Not reported
STG: Not reported
Content: Not reported
Number Of Tanks: Not reported

MAP FINDINGS

Map ID
Direction
Distance
Distance (ft.) Site | Database(s) | EDR ID Number | EPA ID Number

79 **LOS ANGELES AIRPORT HILTON & T** **CA HIST UST** **U001561869**
5711 W CENTURY BLVD **N/A**
LOS ANGELES, CA 90045

HIST UST:
Region: STATE
Facility ID: 00000066193
Facility Type: Other
Other Type: HOTEL
Contact Name: EDWARD RAY, CHIEF ENGINEER
Telephone: 2134104000
Owner Name: CENTURY CENTRE PARTNERS, LTD.
Owner Address: 233 S. BEAUDRY AVE., SUITE 170
Owner City,St,Zip: LOS ANGELES, CA 90017
Total Tanks: 0001

Tank Num: 001
Container Num: 01
Year Installed: 1982
Tank Capacity: 00001000
Tank Used for: WASTE
Type of Fuel: 4
Container Construction Thickness: X
Leak Detection: Stock Inventor

---

79 **CENTURY CENTRE PARTNERS LTD** **CA FID UST** **S101583830**
5711 W CENTURY BLVD **N/A**
LOS ANGELES, CA 90045

CA FID UST:
Facility ID: 19006578
Regulated By: UTNKA
Regulated ID: Not reported
Cortese Code: Not reported
SIC Code: Not reported
Facility Phone: 2130000000
Mail To: Not reported
Mailing Address: 5711 W CENTURY BLVD
Mailing Address 2: Not reported
Mailing City,St,Zip: LOS ANGELES 900450000
Contact: Not reported
Contact Phone: Not reported
DUNs Number: Not reported
NPDES Number: Not reported
EPA ID: Not reported
Comments: Not reported
Status: Active

---

79 **LOS ANGELES HILTON** **CA HAZNET** **S112897562**
5711 W CENTURY BLVD **N/A**
LOS ANGELES, CA 90045

HAZNET:
envid: S112897562
Year: 1999
GEPAID: CAC002107232
Contact: LOS ANGELES HILTON
Telephone: 3104106159

LOS ANGELES HILTON (Continued) **S112897562**

Mailing Name: Not reported
Mailing Address: 5711 W CENTURY BLVD
Mailing City,St,Zip: LOS ANGELES, CA 900450000
Gen County: Not reported
TSD EPA ID: CAT080013352
TSD County: Not reported
Waste Category: Aqueous solution with total organic residues less than 10 percent
Disposal Method: Recycler
Tons: .8340
Facility County: Los Angeles

envid: S112897562
Year: 1998
GEPAID: CAC002107232
Contact: LOS ANGELES HILTON
Telephone: 3104106159
Mailing Name: Not reported
Mailing Address: 5711 W CENTURY BLVD
Mailing City,St,Zip: LOS ANGELES, CA 900450000
Gen County: Not reported
TSD EPA ID: CAT080013352
TSD County: Not reported
Waste Category: Waste oil and mixed oil
Disposal Method: Recycler
Tons: 1.2510
Facility County: Los Angeles

---

79 **1X LOS ANGELESAIRPORT HILTON** **CA HAZNET** **S113004238**
5711 W CENTURY BLVD **N/A**
LOS ANGELES, CA 90045

HAZNET:
envid: S113004238
Year: 2003
GEPAID: CAD981381940
Contact: JIM DAVIS
Telephone: 3104106159
Mailing Name: Not reported
Mailing Address: 5711 W CENTURY BLVD
Mailing City,St,Zip: LOS ANGELES, CA 900450000
Gen County: Not reported
TSD EPA ID: CAT080013352
TSD County: Not reported
Waste Category: Oil/water separation sludge
Disposal Method: Recycler
Tons: 2.08
Facility County: Los Angeles

envid: S113004238
Year: 2003
GEPAID: CAD981381940
Contact: JIM DAVIS
Telephone: 3104106159
Mailing Name: Not reported
Mailing Address: 5711 W CENTURY BLVD
Mailing City,St,Zip: LOS ANGELES, CA 900450000
Gen County: Not reported
TSD EPA ID: CAT080013352

1X LOS ANGELESAIRPORT HILTON (Continued) **S113004238**

TSD County: Not reported
Waste Category: Unspecified organic liquid mixture
Disposal Method: Recycler
Tons: 0.12
Facility County: Los Angeles

envid: S113004238
Year: 2001
GEPAID: CAD981381940
Contact: JIM DAVIS
Telephone: 3104106159
Mailing Name: Not reported
Mailing Address: 5711 W CENTURY BLVD
Mailing City,St,Zip: LOS ANGELES, CA 900450000
Gen County: Not reported
TSD EPA ID: CAD008252405
TSD County: Not reported
Waste Category: Unspecified organic liquid mixture
Disposal Method: Recycler
Tons: 0.12
Facility County: Los Angeles

envid: S113004238
Year: 1999
GEPAID: CAD981381940
Contact: FORTUNA ENTERPRISES, LP
Telephone: 3104106239
Mailing Name: Not reported
Mailing Address: 5711 W CENTURY BLVD
Mailing City,St,Zip: LOS ANGELES, CA 900450000
Gen County: Not reported
TSD EPA ID: CAD008252405
TSD County: Not reported
Waste Category: Unspecified organic liquid mixture
Disposal Method: Recycler
Tons: .1251
Facility County: Los Angeles

envid: S113004238
Year: 1999
GEPAID: CAD981381940
Contact: FORTUNA ENTERPRISES, LP
Telephone: 3104106239
Mailing Name: Not reported
Mailing Address: 5711 W CENTURY BLVD
Mailing City,St,Zip: LOS ANGELES, CA 900450000
Gen County: Not reported
TSD EPA ID: CAT080013352
TSD County: Not reported
Waste Category: Oil/water separation sludge
Disposal Method: Recycler
Tons: .4587
Facility County: Los Angeles

Click this hyperlink while viewing on your computer to access
3 additional CA_HAZNET: record(s) in the EDR Site Report.

79 **FORTUNA ENTERPRISES LP DBA HILTON LOS ANGELES AIRPORT HOTEL** **CA HAZNET** **S113149782**
5711 W CENTURY BLVD **N/A**
LOS ANGELES, CA 90045

HAZNET:

envid:	S113149782
Year:	2013
GEPAID:	CAL000324727
Contact:	BILL GREGORY
Telephone:	3104106159
Mailing Name:	Not reported
Mailing Address:	5711 W CENTURY BLVD
Mailing City,St,Zip:	LOS ANGELES, CA 900455672
Gen County:	Los Angeles
TSD EPA ID:	CAT000613893
TSD County:	Los Angeles
Waste Category:	Not reported
Disposal Method:	Storage, Bulking, And/Or Transfer Off Site--No Treatment/Reovery (H010-H129) Or (H131-H135)
Tons:	0.1
Facility County:	Not reported

envid:	S113149782
Year:	2013
GEPAID:	CAL000324727
Contact:	BILL GREGORY
Telephone:	3104106159
Mailing Name:	Not reported
Mailing Address:	5711 W CENTURY BLVD
Mailing City,St,Zip:	LOS ANGELES, CA 900455672
Gen County:	Los Angeles
TSD EPA ID:	NED981723513
TSD County:	99
Waste Category:	Not reported
Disposal Method:	Incineration--Thermal Destruction Other Than Use As A Fuel
Tons:	0.015
Facility County:	Not reported

envid:	S113149782
Year:	2012
GEPAID:	CAL000324727
Contact:	BILL GREGORY
Telephone:	3104106159
Mailing Name:	Not reported
Mailing Address:	5711 W CENTURY BLVD
Mailing City,St,Zip:	LOS ANGELES, CA 900455672
Gen County:	Los Angeles
TSD EPA ID:	TXD077603371
TSD County:	99
Waste Category:	Not reported
Disposal Method:	Fuel Blending Prior To Energy Recovery At Another Site
Tons:	0.0075
Facility County:	Los Angeles

envid:	S113149782
Year:	2011
GEPAID:	CAL000324727
Contact:	BILL GREGORY
Telephone:	3104106159

FORTUNA ENTERPRISES LP DBA HILTON LOS ANGELES AIRPORT HOTEL (Continued) **S113149782**

Mailing Name:	Not reported
Mailing Address:	5711 W CENTURY BLVD
Mailing City,St,Zip:	LOS ANGELES, CA 900455672
Gen County:	Not reported
TSD EPA ID:	TXD077603371
TSD County:	Not reported
Waste Category:	Unspecified sludge waste
Disposal Method:	Fuel Blending Prior To Energy Recovery At Another Site
Tons:	0.075
Facility County:	Los Angeles

envid:	S113149782
Year:	2011
GEPAID:	CAL000324727
Contact:	BILL GREGORY
Telephone:	3104106159
Mailing Name:	Not reported
Mailing Address:	5711 W CENTURY BLVD
Mailing City,St,Zip:	LOS ANGELES, CA 900455672
Gen County:	Not reported
TSD EPA ID:	TXD077603371
TSD County:	Not reported
Waste Category:	Oxygenated solvents (acetone, butanol, ethyl acetate, etc.)
Disposal Method:	Fuel Blending Prior To Energy Recovery At Another Site
Tons:	0.075
Facility County:	Los Angeles

Click this hyperlink while viewing on your computer to access
2 additional CA_HAZNET: record(s) in the EDR Site Report.

79 **LOS ANGELES HILTON HOTEL** **CA HAZNET** **S112843141**
5711 W CENTURY BLVD **N/A**
LOS ANGELES, CA 90045

HAZNET:

envid:	S112843141
Year:	1996
GEPAID:	CAC000758640
Contact:	FORTUNA ENTERPRISES
Telephone:	0000000000
Mailing Name:	Not reported
Mailing Address:	5711 W CENTURY BLVD
Mailing City,St,Zip:	LOS ANGELES, CA 900450000
Gen County:	Not reported
TSD EPA ID:	CAT080022148
TSD County:	Not reported
Waste Category:	Unspecified organic liquid mixture
Disposal Method:	Transfer Station
Tons:	.0834
Facility County:	Los Angeles

79 **HILTON AT LOS ANGELES AIRPORT** | CA HAZNET | S112937247 | N/A
5711 W CENTURY BLVD
LOS ANGELES, CA 90045

HAZNET:

envid:	S112937247
Year:	2004
GEPAID:	CAC002577055
Contact:	JIM DAVIS
Telephone:	3104108152
Mailing Name:	Not reported
Mailing Address:	5711 W CENTURY BLVD
Mailing City,St,Zip:	LOS ANGELES, CA 90045
Gen County:	Not reported
TSD EPA ID:	CAT080013352
TSD County:	Not reported
Waste Category:	Waste oil and mixed oil
Disposal Method:	Not reported
Tons:	0.12
Facility County:	Los Angeles

---

79 **LAT INVESTMENT CORP** | CA HAZNET | S112884034 | N/A
5777 W CENTURY BLVD
LOS ANGELES, CA 90045

HAZNET:

envid:	S112884034
Year:	1997
GEPAID:	CAC001348120
Contact:	L A T INVESTMENT CORP
Telephone:	3102152955
Mailing Name:	Not reported
Mailing Address:	5777 W CENTURY BLVD STE 500
Mailing City,St,Zip:	LOS ANGELES, CA 900450000
Gen County:	Not reported
TSD EPA ID:	CAT080025711
TSD County:	Not reported
Waste Category:	Aqueous solution with total organic residues less than 10 percent
Disposal Method:	Not reported
Tons:	.1668
Facility County:	Los Angeles

envid:	S112884034
Year:	1997
GEPAID:	CAC001348120
Contact:	L A T INVESTMENT CORP
Telephone:	3102152955
Mailing Name:	Not reported
Mailing Address:	5777 W CENTURY BLVD STE 500
Mailing City,St,Zip:	LOS ANGELES, CA 900450000
Gen County:	Not reported
TSD EPA ID:	CAT080025711
TSD County:	Not reported
Waste Category:	Aqueous solution with total organic residues less than 10 percent
Disposal Method:	Recycler
Tons:	.2085
Facility County:	Los Angeles

MAP FINDINGS

Map ID
Direction
Distance
Distance (ft.) Site | Database(s) | EDR ID Number | EPA ID Number

79 **DEVEREAUX CREEK PROPERTIES, INC.** | CA HAZNET | S117289961 | N/A
5777 W CENTURY BLVD STE 1240
LOS ANGELES, CA 90045

HAZNET:

envid:	S117289961
Year:	2013
GEPAID:	CAC002727176
Contact:	ALEX SIZE
Telephone:	4154954014
Mailing Name:	Not reported
Mailing Address:	5777 W CENTURY BLVD STE 1240
Mailing City,St,Zip:	LOS ANGELES, CA 900455637
Gen County:	Los Angeles
TSD EPA ID:	CAD009007626
TSD County:	Los Angeles
Waste Category:	Not reported
Disposal Method:	Landfill Or Surface Impoundment That Will Be Closed As Landfill(To Include On-Site Treatment And/Or Stabilization)
Tons:	0.4
Facility County:	Not reported

---

79 **LAT INVESTMENTS** | CA HAZNET | S113061140 | N/A
5777 W CENTURY
LOS ANGELES, CA 90045

HAZNET:

envid:	S113061140
Year:	2001
GEPAID:	CAL000105273
Contact:	MIKE ALLEN/CHIEF ENGINEER
Telephone:	3102152955
Mailing Name:	Not reported
Mailing Address:	5777 W CENTURY
Mailing City,St,Zip:	LOS ANGELES, CA 900450000
Gen County:	Not reported
TSD EPA ID:	CAT080013352
TSD County:	Not reported
Waste Category:	Oil/water separation sludge
Disposal Method:	Recycler
Tons:	0.2
Facility County:	Los Angeles

---

79 **AIRPORT INVESTMENTS INC** | CA HAZNET | S112869983 | N/A
5757 CENTURY BLVD
LOS ANGELES, CA 90045

HAZNET:

envid:	S112869983
Year:	1995
GEPAID:	CAC001154960
Contact:	AIRPORT INVESTMENTS INC
Telephone:	0000000000
Mailing Name:	Not reported
Mailing Address:	5757 CENTURY BLVD
Mailing City,St,Zip:	LOS ANGELES, CA 900450000
Gen County:	Not reported
TSD EPA ID:	CAT080013352

AIRPORT INVESTMENTS INC (Continued) **S112869983**

TSD County: Not reported
Waste Category: Tank bottom waste
Disposal Method: Recycler
Tons: .0417
Facility County: Los Angeles

---

79 **TRANSPORTATION SECURITY ADMINISTRATION AT LAX** **CERCLIS** **1014202333**
5757 W. CENTURY BLVD **CAN000908947**
LOS ANGELES, CA 90045

CERCLIS:
Site ID: 0908947
EPA ID: CAN000908947
Facility County: LOS ANGELES
Short Name: TRANSPORTATION SECURITY A
Congressional District: Not reported
IFMS ID: Not reported
SMSA Number: Not reported
USGC Hydro Unit: Not reported
Federal Facility: Federal Facility
DMNSN Number: 0.00000
Site Orphan Flag: Not reported
RCRA ID: Not reported
USGS Quadrangle: Not reported
Site Init By Prog: S
NFRAP Flag: Not reported
Parent ID: Not reported
RST Code: Not reported
EPA Region: 09
Classification: Not reported
Site Settings Code: Not reported
NPL Status: Not on the NPL
DMNSN Unit Code: Not reported
RBRAC Code: Not reported
RResp Fed Agency Code: Not reported
Non NPL Status: Fed Fac Preliminary Assessment Review Start Needed
Non NPL Status Date: 09/07/10
Site Fips Code: 06037
CC Concurrence Date: / /
CC Concurrence FY: Not reported
Alias EPA ID: Not reported
Site FUDS Flag: N

CERCLIS Site Contact Name(s):
Contact ID: 13003854.00000
Contact Name: Leslie Ramirez
Contact Tel: (415) 972-3978
Contact Title: Site Assessment Manager (SAM)
Contact Email: Not reported

Contact ID: 13003858.00000
Contact Name: Sharon Murray
Contact Tel: (415) 972-4250
Contact Title: Site Assessment Manager (SAM)
Contact Email: Not reported

Contact ID: 13004003.00000

TRANSPORTATION SECURITY ADMINISTRATION AT LAX (Continued) **1014202333**

Contact Name: Carl Brickner
Contact Tel: Not reported
Contact Title: Site Assessment Manager (SAM)
Contact Email: Not reported

CERCLIS Site Alias Name(s):
Alias ID: 13000119
Alias Name: TRANSPORTATION SECURITY ADMINISTRATION AT LAX
Alias Address: 5757 W. CENTURY BLVD
LOS ANGELES, CA 90045
Alias Comments: Not reported
Site Description: Not reported

CERCLIS Assessment History:

Action Code: 001
Action: DISCOVERY
Date Started: / /
Date Completed: 11/25/08
Priority Level: Not reported
Operable Unit: SITEWIDE
Primary Responsibility: EPA Fund-Financed
Planning Status: Not reported
Urgency Indicator: Not reported
Action Anomaly: Not reported

Action Code: 001
Action: PRE-CERCLIS SCREENING
Date Started: / /
Date Completed: 08/31/10
Priority Level: Not reported
Operable Unit: SITEWIDE
Primary Responsibility: EPA Fund-Financed
Planning Status: Not reported
Urgency Indicator: Not reported
Action Anomaly: Not reported

---

79 **TRANSPORTATION SECURITY ADMIN AT LAX** **CA HAZNET** **S113178199**
5757 W CENTURY BLVD STE GF 06 **N/A**
LOS ANGELES, CA 90045

HAZNET:
envid: S113178199
Year: 2013
GEPAID: CAR000175703
Contact: AMY PARSONS - Leidos
Telephone: 7033184715
Mailing Name: Not reported
Mailing Address: 11951 Freedom Drive
Mailing City,St,Zip: RESTON, VA 201900000
Gen County: Los Angeles
TSD EPA ID: TXD055141378
TSD County: 99
Waste Category: Not reported
Disposal Method: Incineration--Thermal Destruction Other Than Use As A Fuel
Tons: 0.7875

TRANSPORTATION SECURITY ADMIN AT LAX (Continued) **S113178199**

Facility County: Not reported

envid: S113178199
Year: 2013
GEPAID: CAR000175703
Contact: AMY PARSONS - Leidos
Telephone: 7033184715
Mailing Name: Not reported
Mailing Address: 11951 Freedom Drive
Mailing City,St,Zip: RESTON, VA 201900000
Gen County: Los Angeles
TSD EPA ID: ARD069748192
TSD County: 99
Waste Category: Not reported
Disposal Method: Incineration--Thermal Destruction Other Than Use As A Fuel
Tons: 5.2115
Facility County: Not reported

envid: S113178199
Year: 2013
GEPAID: CAR000175703
Contact: AMY PARSONS - Leidos
Telephone: 7033184715
Mailing Name: Not reported
Mailing Address: 11951 Freedom Drive
Mailing City,St,Zip: RESTON, VA 201900000
Gen County: Los Angeles
TSD EPA ID: ARD069748192
TSD County: 99
Waste Category: Not reported
Disposal Method: Incineration--Thermal Destruction Other Than Use As A Fuel
Tons: 0.015
Facility County: Not reported

envid: S113178199
Year: 2013
GEPAID: CAR000175703
Contact: AMY PARSONS - Leidos
Telephone: 7033184715
Mailing Name: Not reported
Mailing Address: 11951 Freedom Drive
Mailing City,St,Zip: RESTON, VA 201900000
Gen County: Los Angeles
TSD EPA ID: ARD069748192
TSD County: 99
Waste Category: Not reported
Disposal Method: Not reported
Tons: 0.0125
Facility County: Not reported

envid: S113178199
Year: 2013
GEPAID: CAR000175703
Contact: AMY PARSONS - Leidos
Telephone: 7033184715
Mailing Name: Not reported
Mailing Address: 11951 Freedom Drive

MAP FINDINGS

Map ID
Direction
Distance
Distance (ft.) Site | Database(s) | EDR ID Number | EPA ID Number

TRANSPORTATION SECURITY ADMIN AT LAX (Continued) **S113178199**

Mailing City,St,Zip: RESTON, VA 201900000
Gen County: Los Angeles
TSD EPA ID: ARD069748192
TSD County: 99
Waste Category: Not reported
Disposal Method: Incineration--Thermal Destruction Other Than Use As A Fuel
Tons: 1.5175
Facility County: Not reported

Click this hyperlink while viewing on your computer to access
103 additional CA_HAZNET: record(s) in the EDR Site Report.

79 **TRANSPORTATION SECURITY ADMIN(LAX)** **CA HAZNET** **S113132038**
5757 W CENTURY BLVD STE GF06 **N/A**
LOS ANGELES, CA 90045

HAZNET:
envid: S113132038
Year: 2007
GEPAID: CAL000282324
Contact: LESLIE HUSTED
Telephone: 3106657382
Mailing Name: Not reported
Mailing Address: 5757 W CENTURY BLVD STE 850A
Mailing City,St,Zip: LOS ANGELES, CA 90045
Gen County: Not reported
TSD EPA ID: UTD981552177
TSD County: Not reported
Waste Category: Off-specification, aged or surplus organics
Disposal Method: Incineration--Thermal Destruction Other Than Use As A Fuel
Tons: 1.75
Facility County: Los Angeles

envid: S113132038
Year: 2006
GEPAID: CAL000282324
Contact: DONNA MAXIE
Telephone: 3106657382
Mailing Name: Not reported
Mailing Address: 5757 W CENTURY BLVD STE GF06
Mailing City,St,Zip: LOS ANGELES, CA 90045
Gen County: Not reported
TSD EPA ID: UTD981552177
TSD County: Not reported
Waste Category: Off-specification, aged or surplus organics
Disposal Method: Treatment, Incineration
Tons: 0
Facility County: Los Angeles

envid: S113132038
Year: 2006
GEPAID: CAL000282324
Contact: DONNA MAXIE
Telephone: 3106657382
Mailing Name: Not reported
Mailing Address: 5757 W CENTURY BLVD STE GF06
Mailing City,St,Zip: LOS ANGELES, CA 90045
Gen County: Not reported

TRANSPORTATION SECURITY ADMIN(LAX) (Continued) **S113132038**

TSD EPA ID: UTD981552177
TSD County: Not reported
Waste Category: Off-specification, aged or surplus organics
Disposal Method: Treatment, Incineration
Tons: 0.01
Facility County: Los Angeles

envid: S113132038
Year: 2006
GEPAID: CAL000282324
Contact: DONNA MAXIE
Telephone: 3106657382
Mailing Name: Not reported
Mailing Address: 5757 W CENTURY BLVD STE GF06
Mailing City,St,Zip: LOS ANGELES, CA 90045
Gen County: Not reported
TSD EPA ID: UTD981552177
TSD County: Not reported
Waste Category: Off-specification, aged or surplus organics
Disposal Method: Treatment, Incineration
Tons: 0.01
Facility County: Los Angeles

envid: S113132038
Year: 2006
GEPAID: CAL000282324
Contact: DONNA MAXIE
Telephone: 3106657382
Mailing Name: Not reported
Mailing Address: 5757 W CENTURY BLVD STE GF06
Mailing City,St,Zip: LOS ANGELES, CA 90045
Gen County: Not reported
TSD EPA ID: UTD981552177
TSD County: Not reported
Waste Category: Off-specification, aged or surplus organics
Disposal Method: Treatment, Incineration
Tons: 0.02
Facility County: Los Angeles

Click this hyperlink while viewing on your computer to access
80 additional CA_HAZNET: record(s) in the EDR Site Report.

---

79 **AUTOLOGIC INFORMATION INTERNATIONAL** **CA HAZNET** **S113077661**
5757 CENTURY BLVD STE 200 **N/A**
LOS ANGELES, CA 90045

HAZNET:
envid: S113077661
Year: 1996
GEPAID: CAL000141790
Contact: CHARLES YING, CEO
Telephone: 3104178400
Mailing Name: Not reported
Mailing Address: 1050 RANCHO CONEJO BLVD
Mailing City,St,Zip: THOUSAND OAKS, CA 913200000
Gen County: Not reported
TSD EPA ID: CAD108040858
TSD County: Not reported

AUTOLOGIC INFORMATION INTERNATIONAL (Continued) **S113077661**

Waste Category: Photochemicals/photoprocessing waste
Disposal Method: Recycler
Tons: .1583
Facility County: Los Angeles

envid: S113077661
Year: 1995
GEPAID: CAL000141790
Contact: CHARLES YING, CEO
Telephone: 3104178400
Mailing Name: Not reported
Mailing Address: 1050 RANCHO CONEJO BLVD
Mailing City,St,Zip: THOUSAND OAKS, CA 913200000
Gen County: Not reported
TSD EPA ID: CAD108040858
TSD County: Not reported
Waste Category: Photochemicals/photoprocessing waste
Disposal Method: Recycler
Tons: .1084
Facility County: Los Angeles

envid: S113077661
Year: 1994
GEPAID: CAL000141790
Contact: CHARLES YING, CEO
Telephone: 3104178400
Mailing Name: Not reported
Mailing Address: 1050 RANCHO CONEJO BLVD
Mailing City,St,Zip: THOUSAND OAKS, CA 913200000
Gen County: Not reported
TSD EPA ID: CAD108040858
TSD County: Not reported
Waste Category: Photochemicals/photoprocessing waste
Disposal Method: Recycler
Tons: .1793
Facility County: Los Angeles

---

79 **SIERRA SCIENTIFIC INSTRUMENTS** **CA HAZNET** **S113800436**
5757 W CENTURY BLVD **N/A**
LOS ANGELES, CA 90045

HAZNET:
envid: S113800436
Year: 2012
GEPAID: CAL000369517
Contact: KARLA GUERRERO
Telephone: 3106418492
Mailing Name: Not reported
Mailing Address: 5757 W CENTURY BLVD
Mailing City,St,Zip: LOS ANGELES, CA 90045
Gen County: Los Angeles
TSD EPA ID: TXD077603371
TSD County: 99
Waste Category: Not reported
Disposal Method: Fuel Blending Prior To Energy Recovery At Another Site
Tons: 0.205
Facility County: Los Angeles

SIERRA SCIENTIFIC INSTRUMENTS (Continued) **S113800436**

envid: S113800436
Year: 2012
GEPAID: CAL000369517
Contact: KARLA GUERRERO
Telephone: 3106418492
Mailing Name: Not reported
Mailing Address: 5757 W CENTURY BLVD
Mailing City,St,Zip: LOS ANGELES, CA 90045
Gen County: Los Angeles
TSD EPA ID: CAT000613893
TSD County: Los Angeles
Waste Category: Not reported
Disposal Method: Storage, Bulking, And/Or Transfer Off Site--No Treatment/Reovery (H010-H129) Or (H131-H135)
Tons: Not reported
Facility County: Los Angeles

envid: S113800436
Year: 2012
GEPAID: CAL000369517
Contact: KARLA GUERRERO
Telephone: 3106418492
Mailing Name: Not reported
Mailing Address: 5757 W CENTURY BLVD
Mailing City,St,Zip: LOS ANGELES, CA 90045
Gen County: Los Angeles
TSD EPA ID: TXD077603371
TSD County: 99
Waste Category: Not reported
Disposal Method: Storage, Bulking, And/Or Transfer Off Site--No Treatment/Reovery (H010-H129) Or (H131-H135)
Tons: 0.0225
Facility County: Los Angeles

envid: S113800436
Year: 2012
GEPAID: CAL000369517
Contact: KARLA GUERRERO
Telephone: 3106418492
Mailing Name: Not reported
Mailing Address: 5757 W CENTURY BLVD
Mailing City,St,Zip: LOS ANGELES, CA 90045
Gen County: Los Angeles
TSD EPA ID: TXD077603371
TSD County: 99
Waste Category: Not reported
Disposal Method: Fuel Blending Prior To Energy Recovery At Another Site
Tons: 0.0125
Facility County: Los Angeles

envid: S113800436
Year: 2012
GEPAID: CAL000369517
Contact: KARLA GUERRERO
Telephone: 3106418492
Mailing Name: Not reported
Mailing Address: 5757 W CENTURY BLVD

SIERRA SCIENTIFIC INSTRUMENTS (Continued) **S113800436**

Mailing City,St,Zip: LOS ANGELES, CA 90045
Gen County: Los Angeles
TSD EPA ID: TXD077603371
TSD County: 99
Waste Category: Not reported
Disposal Method: Fuel Blending Prior To Energy Recovery At Another Site
Tons: 0.198
Facility County: Los Angeles

Click this hyperlink while viewing on your computer to access
6 additional CA_HAZNET: record(s) in the EDR Site Report.

79 **TRANS DATA DIGIFLEX DIVISION** **CA HAZNET** **S113084450**
5757 CENTURY BLVD #2000 **N/A**
LOS ANGELES, CA 90045

HAZNET:
envid: S113084450
Year: 1998
GEPAID: CAL000157969
Contact: TRANS DATA INTERNATIONAL
Telephone: 3102582000
Mailing Name: Not reported
Mailing Address: 5757 W CENTURY BLVD # 2000
Mailing City,St,Zip: LOS ANGELES, CA 900450000
Gen County: Not reported
TSD EPA ID: CAD108040858
TSD County: Not reported
Waste Category: Photochemicals/photoprocessing waste
Disposal Method: Recycler
Tons: .0583
Facility County: Los Angeles

envid: S113084450
Year: 1997
GEPAID: CAL000157969
Contact: TRANS DATA INTERNATIONAL
Telephone: 3102582000
Mailing Name: Not reported
Mailing Address: 5757 W CENTURY BLVD # 2000
Mailing City,St,Zip: LOS ANGELES, CA 900450000
Gen County: Not reported
TSD EPA ID: CAD108040858
TSD County: Not reported
Waste Category: Photochemicals/photoprocessing waste
Disposal Method: Recycler
Tons: .1208
Facility County: Los Angeles

79 **PACIFIC BELL TELEPHONES INC** **CA HAZNET** **S112952818**
5757 W CENTURY BLVD **N/A**
LOS ANGELES, CA 90045

HAZNET:

envid:	S112952818
Year:	2006
GEPAID:	CAC002602602
Contact:	JIM CRANMER
Telephone:	2144641805
Mailing Name:	Not reported
Mailing Address:	308 S AKARD ST RM 900
Mailing City,St,Zip:	DALLAS, TX 752025315
Gen County:	Not reported
TSD EPA ID:	CAT080013352
TSD County:	Not reported
Waste Category:	Waste oil and mixed oil
Disposal Method:	Recycler
Tons:	2.08
Facility County:	Los Angeles

79 **SIERRA SCIENTIFIC INSTRUMENTS** **CA HAZNET** **S112987894**
5757 W CENTURY BLVD **N/A**
LOS ANGELES, CA 90045

HAZNET:

envid:	S112987894
Year:	2012
GEPAID:	CAC002668785
Contact:	KARLA GUERRERO
Telephone:	3106418492
Mailing Name:	Not reported
Mailing Address:	5757 W CENTURY BLVD
Mailing City,St,Zip:	LOS ANGELES, CA 900456401
Gen County:	Los Angeles
TSD EPA ID:	NVT330010000
TSD County:	99
Waste Category:	Not reported
Disposal Method:	Landfill Or Surface Impoundment That Will Be Closed As Landfill(To Include On-Site Treatment And/Or Stabilization)
Tons:	0.0005
Facility County:	Los Angeles

envid:	S112987894
Year:	2012
GEPAID:	CAC002668785
Contact:	KARLA GUERRERO
Telephone:	3106418492
Mailing Name:	Not reported
Mailing Address:	5757 W CENTURY BLVD
Mailing City,St,Zip:	LOS ANGELES, CA 900456401
Gen County:	Los Angeles
TSD EPA ID:	NVT330010000
TSD County:	99
Waste Category:	Not reported
Disposal Method:	Landfill Or Surface Impoundment That Will Be Closed As Landfill(To Include On-Site Treatment And/Or Stabilization)
Tons:	0.0005
Facility County:	Los Angeles

SIERRA SCIENTIFIC INSTRUMENTS (Continued) **S112987894**

envid:	S112987894
Year:	2012
GEPAID:	CAC002668785
Contact:	KARLA GUERRERO
Telephone:	3106418492
Mailing Name:	Not reported
Mailing Address:	5757 W CENTURY BLVD
Mailing City,St,Zip:	LOS ANGELES, CA 900456401
Gen County:	Los Angeles
TSD EPA ID:	TXD077603371
TSD County:	99
Waste Category:	Not reported
Disposal Method:	Fuel Blending Prior To Energy Recovery At Another Site
Tons:	0.0225
Facility County:	Los Angeles

envid:	S112987894
Year:	2012
GEPAID:	CAC002668785
Contact:	KARLA GUERRERO
Telephone:	3106418492
Mailing Name:	Not reported
Mailing Address:	5757 W CENTURY BLVD
Mailing City,St,Zip:	LOS ANGELES, CA 900456401
Gen County:	Los Angeles
TSD EPA ID:	TXD077603371
TSD County:	99
Waste Category:	Not reported
Disposal Method:	Fuel Blending Prior To Energy Recovery At Another Site
Tons:	0.0475
Facility County:	Los Angeles

envid:	S112987894
Year:	2012
GEPAID:	CAC002668785
Contact:	KARLA GUERRERO
Telephone:	3106418492
Mailing Name:	Not reported
Mailing Address:	5757 W CENTURY BLVD
Mailing City,St,Zip:	LOS ANGELES, CA 900456401
Gen County:	Los Angeles
TSD EPA ID:	TXD077603371
TSD County:	99
Waste Category:	Not reported
Disposal Method:	Fuel Blending Prior To Energy Recovery At Another Site
Tons:	0.135
Facility County:	Los Angeles

Click this hyperlink while viewing on your computer to access
18 additional CA_HAZNET: record(s) in the EDR Site Report.

79 **AIRPORT SPECTRUM LP** **CA HAZNET** **S113783880**
5757 W CENTURY BLVD **N/A**
LOS ANGELES, CA 90045

HAZNET:
envid: S113783880
Year: 2012
GEPAID: CAC002698762
Contact: MIKE ACKERSON
Telephone: 3102160815
Mailing Name: Not reported
Mailing Address: 5757 W CENTURY BLVD STE 104
Mailing City,St,Zip: LOS ANGELES, CA 900456401
Gen County: Los Angeles
TSD EPA ID: CAT080013352
TSD County: Los Angeles
Waste Category: Not reported
Disposal Method: Other Recovery Of Reclamation For Reuse Including Acid Regeneration, Organics Recovery Ect
Tons: 0.10425
Facility County: Los Angeles

---

79 **SWIFT AUTO RENTAL** **CA FID UST** **S101586376**
5757 W CENTURY BLVD **CA SWEEPS UST** **N/A**
LOS ANGELES, CA 90045

CA FID UST:
Facility ID: 19047692
Regulated By: UTNKA
Regulated ID: Not reported
Cortese Code: Not reported
SIC Code: Not reported
Facility Phone: 2130000000
Mail To: Not reported
Mailing Address: 5757 W CENTURY BLVD
Mailing Address 2: Not reported
Mailing City,St,Zip: LOS ANGELES 900450000
Contact: Not reported
Contact Phone: Not reported
DUNs Number: Not reported
NPDES Number: Not reported
EPA ID: Not reported
Comments: Not reported
Status: Active

SWEEPS UST:
Status: Not reported
Comp Number: 4115
Number: Not reported
Board Of Equalization: Not reported
Referral Date: Not reported
Action Date: Not reported
Created Date: Not reported
Owner Tank Id: Not reported
SWRCB Tank Id: Not reported
Tank Status: Not reported
Capacity: Not reported
Active Date: Not reported
Tank Use: Not reported

SWIFT AUTO RENTAL (Continued) **S101586376**

STG: Not reported
Content: Not reported
Number Of Tanks: 0

---

79 **AIRPORT SPECTRUM** **CA HAZNET** **S112958865**
5757 W CENTURY BLVD **N/A**
LOS ANGELES, CA 90045

HAZNET:
envid: S112958865
Year: 2007
GEPAID: CAC002612475
Contact: LAWRENCE THOMPSON
Telephone: 3102166677
Mailing Name: Not reported
Mailing Address: 5757 W CENTURY BLVD
Mailing City,St,Zip: LOS ANGELES, CA 900456401
Gen County: Not reported
TSD EPA ID: CAD099452708
TSD County: Not reported
Waste Category: Waste oil and mixed oil
Disposal Method: Other Recovery Of Reclamation For Reuse Including Acid Regeneration, Organics Recovery Ect
Tons: 0.32
Facility County: Los Angeles

---

79 **TRANSPORTATION SECURITY ADMINISTRATION (LAX)** **RCRA-LQG** **1010313611**
5757 W CENTURY BLVD, SUITE GF-06 **CAR000175703**
LOS ANGELES, CA 90045

RCRA-LQG:
Date form received by agency: 03/01/2014
Facility name: TRANSPORTATION SECURITY ADMINISTRATION (LAX)
Facility address: 5757 W CENTURY BLVD, SUITE GF-06
LOS ANGELES, CA 90045
EPA ID: CAR000175703
Mailing address: W CENTURY BLVD, SUITE GF-06
LOS ANGELES, CA 90045
Contact: LESLIE HUSTED
Contact address: W CENTURY BLVD, SUITE GF-06
LOS ANGELES, CA 90045
Contact country: Not reported
Contact telephone: (310) 242-2923
Contact email: LESLIE.HUSTED@TSA.DHS.GOV
EPA Region: 09
Classification: Large Quantity Generator
Description: Handler: generates 1,000 kg or more of hazardous waste during any calendar month; or generates more than 1 kg of acutely hazardous waste during any calendar month; or generates more than 100 kg of any residue or contaminated soil, waste or other debris resulting from the cleanup of a spill, into or on any land or water, of acutely hazardous waste during any calendar month; or generates 1 kg or less of acutely hazardous waste during any calendar month, and accumulates more than 1 kg of acutely hazardous waste at any time; or generates 100 kg or less of any residue or contaminated soil, waste or other debris resulting from the cleanup of a spill, into or on any land or water, of acutely

TRANSPORTATION SECURITY ADMINISTRATION (LAX) (Continued) **1010313611**

hazardous waste during any calendar month, and accumulates more than 100 kg of that material at any time

Owner/Operator Summary:
- Owner/operator name: CITY OF LOS ANGELES
- Owner/operator address: WORLD WAY
  LOS ANGELES, CA 90009
- Owner/operator country: Not reported
- Owner/operator telephone: (310) 646-4265
- Legal status: Municipal
- Owner/Operator Type: Owner
- Owner/Op start date: 01/01/1949
- Owner/Op end date: Not reported

- Owner/operator name: TRANSPORTATION SECURITY ADMIN
- Owner/operator address: W CENTURY BLVD, SUITE GF-06
  LOS ANGELES, CA 90045
- Owner/operator country: Not reported
- Owner/operator telephone: (310) 242-2923
- Legal status: Federal
- Owner/Operator Type: Operator
- Owner/Op start date: 11/20/2001
- Owner/Op end date: Not reported

Handler Activities Summary:
- U.S. importer of hazardous waste: No
- Mixed waste (haz. and radioactive): No
- Recycler of hazardous waste: No
- Transporter of hazardous waste: No
- Treater, storer or disposer of HW: No
- Underground injection activity: No
- On-site burner exemption: No
- Furnace exemption: No
- Used oil fuel burner: No
- Used oil processor: No
- User oil refiner: No
- Used oil fuel marketer to burner: No
- Used oil Specification marketer: No
- Used oil transfer facility: No
- Used oil transporter: No

. Waste code: D001
. Waste name: IGNITABLE WASTE

. Waste code: D002
. Waste name: CORROSIVE WASTE

. Waste code: D003
. Waste name: REACTIVE WASTE

. Waste code: D006
. Waste name: CADMIUM

. Waste code: D008
. Waste name: LEAD

TRANSPORTATION SECURITY ADMINISTRATION (LAX) (Continued) **1010313611**

. Waste code: D009
. Waste name: MERCURY

. Waste code: D035
. Waste name: METHYL ETHYL KETONE

. Waste code: U002
. Waste name: 2-PROPANONE (I) (OR) ACETONE (I)

. Waste code: U080
. Waste name: METHANE, DICHLORO- (OR) METHYLENE CHLORIDE

Historical Generators:
- Date form received by agency: 03/02/2012
- Site name: TSA AT LOS ANGELES INTERNATIONAL AIRPORT
- Classification: Large Quantity Generator

. Waste code: D001
. Waste name: IGNITABLE WASTE

. Waste code: D002
. Waste name: CORROSIVE WASTE

. Waste code: D003
. Waste name: REACTIVE WASTE

. Waste code: D006
. Waste name: CADMIUM

. Waste code: D008
. Waste name: LEAD

. Waste code: D009
. Waste name: MERCURY

. Waste code: D035
. Waste name: METHYL ETHYL KETONE

. Waste code: U009
. Waste name: 2-PROPENENITRILE (OR) ACRYLONITRILE

. Waste code: U035
. Waste name: BENZENEBUTANOIC ACID, 4-[BIS(2-CHLOROETHYL)AMINO]- (OR) CHLORAMBUCIL

- Date form received by agency: 05/11/2010
- Site name: TSA AT LOS ANGELES INT'L AIRPORT
- Classification: Large Quantity Generator

. Waste code: 141
. Waste name: 141

. Waste code: 212
. Waste name: 212

. Waste code: 331
. Waste name: 331

TRANSPORTATION SECURITY ADMINISTRATION (LAX) (Continued) **1010313611**

. Waste code: 343
. Waste name: 343

. Waste code: 551
. Waste name: 551

. Waste code: 612
. Waste name: 612

. Waste code: D001
. Waste name: IGNITABLE WASTE

. Waste code: D002
. Waste name: CORROSIVE WASTE

. Waste code: D003
. Waste name: REACTIVE WASTE

. Waste code: D009
. Waste name: MERCURY

. Waste code: D035
. Waste name: METHYL ETHYL KETONE

. Waste code: U002
. Waste name: 2-PROPANONE (I) (OR) ACETONE (I)

Date form received by agency: 03/06/2008
Site name: TRANSPORTATION SECURITY ADMINISTRATION
Classification: Large Quantity Generator

. Waste code: D001
. Waste name: IGNITABLE WASTE

. Waste code: D002
. Waste name: CORROSIVE WASTE

. Waste code: D003
. Waste name: REACTIVE WASTE

. Waste code: U002
. Waste name: 2-PROPANONE (I) (OR) ACETONE (I)

Date form received by agency: 09/06/2007
Site name: TRANSPORTATION SECURITY ADMIN AT LAX
Classification: Large Quantity Generator

. Waste code: D001
. Waste name: IGNITABLE WASTE

. Waste code: D002
. Waste name: CORROSIVE WASTE

. Waste code: D003
. Waste name: REACTIVE WASTE

. Waste code: U002

MAP FINDINGS

Map ID
Direction
Distance
Distance (ft.) Site | Database(s) | EDR ID Number | EPA ID Number

TRANSPORTATION SECURITY ADMINISTRATION (LAX) (Continued) **1010313611**

. Waste name: 2-PROPANONE (I) (OR) ACETONE (I)

Date form received by agency: 06/23/2006
Site name: TRANSPORTATION SECURITY ADMIN AT LAX
Classification: Large Quantity Generator

. Waste code: D001
. Waste name: IGNITABLE WASTE

. Waste code: D002
. Waste name: CORROSIVE WASTE

. Waste code: D003
. Waste name: REACTIVE WASTE

. Waste code: U002
. Waste name: 2-PROPANONE (I) (OR) ACETONE (I)

Biennial Reports:

Last Biennial Reporting Year: 2013

Annual Waste Handled:
Waste code: D001
Waste name: IGNITABLE HAZARDOUS WASTES ARE THOSE WASTES WHICH HAVE A FLASHPOINT OF LESS THAN 140 DEGREES FAHRENHEIT AS DETERMINED BY A PENSKY-MARTENS CLOSED CUP FLASH POINT TESTER. ANOTHER METHOD OF DETERMINING THE FLASH POINT OF A WASTE IS TO REVIEW THE MATERIAL SAFETY DATA SHEET, WHICH CAN BE OBTAINED FROM THE MANUFACTURER OR DISTRIBUTOR OF THE MATERIAL. LACQUER THINNER IS AN EXAMPLE OF A COMMONLY USED SOLVENT WHICH WOULD BE CONSIDERED AS IGNITABLE HAZARDOUS WASTE.
Amount (Lbs): 73965

Waste code: D002
Waste name: A WASTE WHICH HAS A PH OF LESS THAN 2 OR GREATER THAN 12.5 IS CONSIDERED TO BE A CORROSIVE HAZARDOUS WASTE. SODIUM HYDROXIDE, A CAUSTIC SOLUTION WITH A HIGH PH, IS OFTEN USED BY INDUSTRIES TO CLEAN OR DEGREASE PARTS. HYDROCHLORIC ACID, A SOLUTION WITH A LOW PH, IS USED BY MANY INDUSTRIES TO CLEAN METAL PARTS PRIOR TO PAINTING. WHEN THESE CAUSTIC OR ACID SOLUTIONS BECOME CONTAMINATED AND MUST BE DISPOSED, THE WASTE WOULD BE A CORROSIVE HAZARDOUS WASTE.
Amount (Lbs): 73965

Waste code: D003
Waste name: A MATERIAL IS CONSIDERED TO BE A REACTIVE HAZARDOUS WASTE IF IT IS NORMALLY UNSTABLE, REACTS VIOLENTLY WITH WATER, GENERATES TOXIC GASES WHEN EXPOSED TO WATER OR CORROSIVE MATERIALS, OR IF IT IS CAPABLE OF DETONATION OR EXPLOSION WHEN EXPOSED TO HEAT OR A FLAME. ONE EXAMPLE OF SUCH WASTE WOULD BY WASTE GUNPOWDER.
Amount (Lbs): 73965

Waste code: D008
Waste name: LEAD
Amount (Lbs): 73965

Waste code: D009
Waste name: MERCURY
Amount (Lbs): 73965

TRANSPORTATION SECURITY ADMINISTRATION (LAX) (Continued) **1010313611**

Waste code: D035
Waste name: METHYL ETHYL KETONE
Amount (Lbs): 73965

Waste code: U002
Waste name: ACETONE (I)
Amount (Lbs): 73965

Waste code: U080
Waste name: METHANE, DICHLORO-
Amount (Lbs): 73965

Violation Status: No violations found

---

80 **THRIFTY CAR RENTAL/TCR LP** **CA HAZNET** **S113080292**
5440 W CENTURY BLVD **N/A**
LOS ANGELES, CA 90045

HAZNET:
envid: S113080292
Year: 2006
GEPAID: CAL000146076
Contact: LEROY BARCELON, V.P. FINANCE
Telephone: 3106451880
Mailing Name: Not reported
Mailing Address: 5440 W CENTURY BLVD
Mailing City,St,Zip: LOS ANGELES, CA 900450000
Gen County: Not reported
TSD EPA ID: CAD099452708
TSD County: Not reported
Waste Category: Waste oil and mixed oil
Disposal Method: Recycler
Tons: 1.66
Facility County: Los Angeles

envid: S113080292
Year: 2006
GEPAID: CAL000146076
Contact: LEROY BARCELON, V.P. FINANCE
Telephone: 3106451880
Mailing Name: Not reported
Mailing Address: 5440 W CENTURY BLVD
Mailing City,St,Zip: LOS ANGELES, CA 900450000
Gen County: Not reported
TSD EPA ID: CAD099452708
TSD County: Not reported
Waste Category: Waste oil and mixed oil
Disposal Method: Recycler
Tons: 1.77
Facility County: Los Angeles

envid: S113080292
Year: 2006
GEPAID: CAL000146076
Contact: LEROY BARCELON, V.P. FINANCE
Telephone: 3106451880
Mailing Name: Not reported
Mailing Address: 5440 W CENTURY BLVD

THRIFTY CAR RENTAL/TCR LP (Continued) **S113080292**

Mailing City,St,Zip: LOS ANGELES, CA 900450000
Gen County: Not reported
TSD EPA ID: CAD099452708
TSD County: Not reported
Waste Category: Waste oil and mixed oil
Disposal Method: Recycler
Tons: 1.83
Facility County: Los Angeles

envid: S113080292
Year: 2006
GEPAID: CAL000146076
Contact: LEROY BARCELON, V.P. FINANCE
Telephone: 3106451880
Mailing Name: Not reported
Mailing Address: 5440 W CENTURY BLVD
Mailing City,St,Zip: LOS ANGELES, CA 900450000
Gen County: Not reported
TSD EPA ID: CAD099452708
TSD County: Not reported
Waste Category: Waste oil and mixed oil
Disposal Method: Recycler
Tons: 1.87
Facility County: Los Angeles

envid: S113080292
Year: 2006
GEPAID: CAL000146076
Contact: LEROY BARCELON, V.P. FINANCE
Telephone: 3106451880
Mailing Name: Not reported
Mailing Address: 5440 W CENTURY BLVD
Mailing City,St,Zip: LOS ANGELES, CA 900450000
Gen County: Not reported
TSD EPA ID: CAD099452708
TSD County: Not reported
Waste Category: Waste oil and mixed oil
Disposal Method: Recycler
Tons: 2.08
Facility County: Los Angeles

Click this hyperlink while viewing on your computer to access
24 additional CA_HAZNET: record(s) in the EDR Site Report.

---

80 **KAM CARS OF AMERICA, INC.** **CA FID UST** **S101583473**
5440 W CENTURY BLVD **CA SWEEPS UST** **N/A**
LOS ANGELES, CA 90045

CA FID UST:
Facility ID: 19003876
Regulated By: UTNKA
Regulated ID: Not reported
Cortese Code: Not reported
SIC Code: Not reported
Facility Phone: 2136451880
Mail To: Not reported
Mailing Address: 5440 W CENTURY BLVD
Mailing Address 2: Not reported

KAM CARS OF AMERICA, INC. (Continued) — **S101583473**

Mailing City,St,Zip: LOS ANGELES 900450000
Contact: Not reported
Contact Phone: Not reported
DUNs Number: Not reported
NPDES Number: Not reported
EPA ID: Not reported
Comments: Not reported
Status: Active

SWEEPS UST:
Status: Active
Comp Number: 4856
Number: 1
Board Of Equalization: Not reported
Referral Date: 08-30-93
Action Date: 03-18-94
Created Date: 02-29-88
Owner Tank Id: Not reported
SWRCB Tank Id: Not reported
Tank Status: Not reported
Capacity: Not reported
Active Date: Not reported
Tank Use: Not reported
STG: Not reported
Content: Not reported
Number Of Tanks: Not reported

---

80 **THRIFTY CAR RENTALS** — **CA UST** — **U003781524**
5440 W CENTURY BLVD — **N/A**
LOS ANGELES, CA 90045

UST:
Facility ID: 25253
Permitting Agency: LOS ANGELES, CITY OF
Latitude: 33.9462026
Longitude: -118.3742227

---

80 **KAM CARS OF AMERICA INC** — **CA HAZNET** — **S112855316**
5440 W CENTURY BLVD — **N/A**
LOS ANGELES, CA 90045

HAZNET:
envid: S112855316
Year: 1993
GEPAID: CAC000947416
Contact: K A M CARS OF AMERI, INC
Telephone: 3106451880
Mailing Name: Not reported
Mailing Address: 5440 W CENTURY BLVD
Mailing City,St,Zip: LOS ANGELES, CA 900450000
Gen County: Not reported
TSD EPA ID: CAT080013352
TSD County: Not reported
Waste Category: Tank bottom waste
Disposal Method: Recycler
Tons: 0.62549999999

KAM CARS OF AMERICA INC (Continued) — **S112855316**

Facility County: Los Angeles

---

80 **UNITED OIL INC** — **CA HAZNET** — **S112936444**
5440 CENTURY BLVD — **N/A**
LOS ANGELES, CA 90045

HAZNET:
envid: S112936444
Year: 2004
GEPAID: CAC002575796
Contact: THOMAS G ELDER
Telephone: 3103233992
Mailing Name: Not reported
Mailing Address: 17311 S MAIN ST
Mailing City,St,Zip: GARDENA, CA 90248
Gen County: Not reported
TSD EPA ID: CAD028409019
TSD County: Not reported
Waste Category: Other organic solids
Disposal Method: Transfer Station
Tons: 0.4
Facility County: Los Angeles

envid: S112936444
Year: 2004
GEPAID: CAC002575796
Contact: THOMAS G ELDER
Telephone: 3103233992
Mailing Name: Not reported
Mailing Address: 17311 S MAIN ST
Mailing City,St,Zip: GARDENA, CA 90248
Gen County: Not reported
TSD EPA ID: CAD028409019
TSD County: Not reported
Waste Category: Unspecified oil-containing waste
Disposal Method: Treatment, Tank
Tons: 1.04
Facility County: Los Angeles

---

80 **DTG OPERATIONS INC DBA THRIFTY CAR RENTAL** — **CA HAZNET** — **S113142151**
5440 W CENTURY BLVD — **N/A**
LOS ANGELES, CA 90045

HAZNET:
envid: S113142151
Year: 2011
GEPAID: CAL000306118
Contact: HECTOR TORTUGA
Telephone: 3104669531
Mailing Name: Not reported
Mailing Address: 5330 E 31ST ST MS 10W7
Mailing City,St,Zip: TULSA, OK 741350000
Gen County: Not reported
TSD EPA ID: TXD077603371
TSD County: Not reported
Waste Category: Hydrocarbon solvents (benzene, hexane, Stoddard, Etc.)

DTG OPERATIONS INC DBA THRIFTY CAR RENTAL (Continued) **S113142151**

Disposal Method: Fuel Blending Prior To Energy Recovery At Another Site
Tons: 0.125
Facility County: Los Angeles

envid: S113142151
Year: 2011
GEPAID: CAL000306118
Contact: HECTOR TORTUGA
Telephone: 3104669531
Mailing Name: Not reported
Mailing Address: 5330 E 31ST ST MS 10W7
Mailing City,St,Zip: TULSA, OK 741350000
Gen County: Not reported
TSD EPA ID: TXD077603371
TSD County: Not reported
Waste Category: Unspecified sludge waste
Disposal Method: Fuel Blending Prior To Energy Recovery At Another Site
Tons: 0.375
Facility County: Los Angeles

envid: S113142151
Year: 2009
GEPAID: CAL000306118
Contact: HECTOR TORTUGA
Telephone: 3104669531
Mailing Name: Not reported
Mailing Address: 5330 E 31ST ST MS 10W7
Mailing City,St,Zip: TULSA, OK 741350000
Gen County: Not reported
TSD EPA ID: CAT080013352
TSD County: Not reported
Waste Category: Tank bottom waste
Disposal Method: Other Recovery Of Reclamation For Reuse Including Acid Regeneration, Organics Recovery Ect
Tons: 0.00834
Facility County: Los Angeles

envid: S113142151
Year: 2009
GEPAID: CAL000306118
Contact: HECTOR TORTUGA
Telephone: 3104669531
Mailing Name: Not reported
Mailing Address: 5330 E 31ST ST MS 10W7
Mailing City,St,Zip: TULSA, OK 741350000
Gen County: Not reported
TSD EPA ID: CAT080013352
TSD County: Not reported
Waste Category: Waste oil and mixed oil
Disposal Method: Other Recovery Of Reclamation For Reuse Including Acid Regeneration, Organics Recovery Ect
Tons: 2.09
Facility County: Los Angeles

envid: S113142151
Year: 2008
GEPAID: CAL000306118

DTG OPERATIONS INC DBA THRIFTY CAR RENTAL (Continued) **S113142151**

Contact: HECTOR TORTUGA
Telephone: 3104669531
Mailing Name: Not reported
Mailing Address: 5330 E 31ST ST MS 10W7
Mailing City,St,Zip: TULSA, OK
Gen County: Not reported
TSD EPA ID: NVT330010000
TSD County: Not reported
Waste Category: Other organic solids
Disposal Method: Landfill Or Surface Impoundment That Will Be Closed As Landfill(To Include On-Site Treatment And/Or Stabilization)
Tons: 0.125
Facility County: Los Angeles

Click this hyperlink while viewing on your computer to access
8 additional CA_HAZNET: record(s) in the EDR Site Report.

---

80 **THRIFTY CAR RENTAL** **CA LUST** **S101296949**
5440 CENTURY BLVD W **N/A**
WESTCHESTER, CA 90045

LUST:
Region: STATE
Global Id: T0603701068
Latitude: 33.9439562803138
Longitude: -118.375620245934
Case Type: LUST Cleanup Site
Status: Open - Remediation
Status Date: 12/21/2009
Lead Agency: LOS ANGELES RWQCB (REGION 4)
Case Worker: DMB
Local Agency: LOS ANGELES, CITY OF
RB Case Number: 900450525
LOC Case Number: Not reported
File Location: Regional Board
Potential Media Affect: Aquifer used for drinking water supply
Potential Contaminants of Concern: Aviation
Site History: Not reported

Click here to access the California GeoTracker records for this facility:

Contact:
Global Id: T0603701068
Contact Type: Regional Board Caseworker
Contact Name: DAVID M. BJOSTAD
Organization Name: LOS ANGELES RWQCB (REGION 4)
Address: 320 W. 4th Street, Suite 200
City: Los Angeles
Email: dbjostad@waterboards.ca.gov
Phone Number: Not reported

Global Id: T0603701068
Contact Type: Local Agency Caseworker
Contact Name: ELOY LUNA
Organization Name: LOS ANGELES, CITY OF
Address: 200 North Main Street, Suite 1780
City: LOS ANGELES
Email: eloy.luna@lacity.org

THRIFTY CAR RENTAL (Continued) **S101296949**

Phone Number: Not reported

Status History:
Global Id: T0603701068
Status: Open - Verification Monitoring
Status Date: 06/20/2003

Global Id: T0603701068
Status: Open - Case Begin Date
Status Date: 05/25/1993

Global Id: T0603701068
Status: Open - Remediation
Status Date: 12/21/2009

Global Id: T0603701068
Status: Open - Site Assessment
Status Date: 05/26/1993

Global Id: T0603701068
Status: Open - Site Assessment
Status Date: 05/10/2002

Regulatory Activities:
Global Id: T0603701068
Action Type: ENFORCEMENT
Date: 04/21/2003
Action: Staff Letter

Global Id: T0603701068
Action Type: ENFORCEMENT
Date: 03/10/2003
Action: Staff Letter

Global Id: T0603701068
Action Type: ENFORCEMENT
Date: 10/06/2003
Action: Staff Letter

Global Id: T0603701068
Action Type: ENFORCEMENT
Date: 10/28/2003
Action: Staff Letter

Global Id: T0603701068
Action Type: ENFORCEMENT
Date: 01/20/2004
Action: Staff Letter

Global Id: T0603701068
Action Type: ENFORCEMENT
Date: 03/22/2010
Action: Staff Letter

Global Id: T0603701068
Action Type: ENFORCEMENT

THRIFTY CAR RENTAL (Continued) **S101296949**

Date: 05/10/2010
Action: Staff Letter

Global Id: T0603701068
Action Type: RESPONSE
Date: 01/15/2004
Action: Monitoring Report - Quarterly

Global Id: T0603701068
Action Type: RESPONSE
Date: 04/15/2004
Action: Monitoring Report - Quarterly

Global Id: T0603701068
Action Type: RESPONSE
Date: 10/15/2003
Action: Monitoring Report - Quarterly

Global Id: T0603701068
Action Type: RESPONSE
Date: 07/15/2003
Action: Monitoring Report - Quarterly

Global Id: T0603701068
Action Type: Other
Date: 05/25/1993
Action: Leak Discovery

Global Id: T0603701068
Action Type: RESPONSE
Date: 12/01/2003
Action: Soil and Water Investigation Workplan

Global Id: T0603701068
Action Type: RESPONSE
Date: 12/01/2003
Action: Soil and Water Investigation Workplan

Global Id: T0603701068
Action Type: RESPONSE
Date: 04/15/2011
Action: Monitoring Report - Semi-Annually

Global Id: T0603701068
Action Type: REMEDIATION
Date: 12/21/2005
Action: Soil Vapor Extraction (SVE)

Global Id: T0603701068
Action Type: RESPONSE
Date: 07/15/2004
Action: Monitoring Report - Quarterly

Global Id: T0603701068
Action Type: RESPONSE
Date: 05/12/2011
Action: CAP/RAP - Other Report

THRIFTY CAR RENTAL (Continued) **S101296949**

Global Id: T0603701068
Action Type: RESPONSE
Date: 04/28/2011
Action: Clean Up Fund - 5-Year Review Summary

Global Id: T0603701068
Action Type: RESPONSE
Date: 10/15/2011
Action: Monitoring Report - Semi-Annually

Global Id: T0603701068
Action Type: REMEDIATION
Date: 05/18/2011
Action: Soil Vapor Extraction (SVE)

Global Id: T0603701068
Action Type: REMEDIATION
Date: 08/05/2011
Action: Other (Use Description Field)

Global Id: T0603701068
Action Type: RESPONSE
Date: 10/15/2004
Action: Monitoring Report - Quarterly

Global Id: T0603701068
Action Type: RESPONSE
Date: 01/26/2005
Action: CAP/RAP - Feasibility Study Report

Global Id: T0603701068
Action Type: RESPONSE
Date: 07/15/2005
Action: Monitoring Report - Quarterly

Global Id: T0603701068
Action Type: RESPONSE
Date: 04/15/2005
Action: Monitoring Report - Quarterly

Global Id: T0603701068
Action Type: RESPONSE
Date: 01/15/2012
Action: Monitoring Report - Semi-Annually

Global Id: T0603701068
Action Type: RESPONSE
Date: 10/15/2011
Action: Remedial Progress Report

Global Id: T0603701068
Action Type: ENFORCEMENT
Date: 09/28/2012
Action: Staff Letter

Global Id: T0603701068
Action Type: Other

MAP FINDINGS

Map ID
Direction
Distance
Distance (ft.) Site | Database(s) | EDR ID Number | EPA ID Number

THRIFTY CAR RENTAL (Continued) **S101296949**

Date: 05/26/1993
Action: Leak Reported

Global Id: T0603701068
Action Type: RESPONSE
Date: 07/15/2007
Action: Monitoring Report - Quarterly

Global Id: T0603701068
Action Type: RESPONSE
Date: 04/15/2006
Action: Monitoring Report - Quarterly

Global Id: T0603701068
Action Type: RESPONSE
Date: 10/15/2005
Action: Monitoring Report - Quarterly

Global Id: T0603701068
Action Type: RESPONSE
Date: 04/15/2012
Action: Remedial Progress Report

Global Id: T0603701068
Action Type: RESPONSE
Date: 09/14/2012
Action: Soil and Water Investigation Workplan

Global Id: T0603701068
Action Type: RESPONSE
Date: 12/30/2012
Action: Remedial Progress Report

Global Id: T0603701068
Action Type: RESPONSE
Date: 03/05/2013
Action: Soil and Water Investigation Report

Global Id: T0603701068
Action Type: RESPONSE
Date: 09/14/2012
Action: Other Workplan

Global Id: T0603701068
Action Type: RESPONSE
Date: 04/03/2006
Action: Soil and Water Investigation Workplan

Global Id: T0603701068
Action Type: RESPONSE
Date: 07/15/2006
Action: Monitoring Report - Quarterly

Global Id: T0603701068
Action Type: RESPONSE
Date: 07/15/2012
Action: Monitoring Report - Semi-Annually

THRIFTY CAR RENTAL (Continued) **S101296949**

Global Id: T0603701068
Action Type: RESPONSE
Date: 07/15/2012
Action: Remedial Progress Report

Global Id: T0603701068
Action Type: RESPONSE
Date: 01/15/2013
Action: Monitoring Report - Semi-Annually

Global Id: T0603701068
Action Type: RESPONSE
Date: 10/15/2008
Action: Monitoring Report - Quarterly

Global Id: T0603701068
Action Type: RESPONSE
Date: 01/15/2007
Action: Monitoring Report - Quarterly

Global Id: T0603701068
Action Type: RESPONSE
Date: 04/15/2013
Action: Monitoring Report - Quarterly

Global Id: T0603701068
Action Type: RESPONSE
Date: 05/06/2013
Action: Sensitive Receptor Survey Report

Global Id: T0603701068
Action Type: ENFORCEMENT
Date: 11/18/2008
Action: Staff Letter

Global Id: T0603701068
Action Type: RESPONSE
Date: 01/15/2008
Action: Monitoring Report - Quarterly

Global Id: T0603701068
Action Type: RESPONSE
Date: 04/11/2003
Action: Other Report / Document

Global Id: T0603701068
Action Type: RESPONSE
Date: 10/15/2006
Action: Monitoring Report - Quarterly

Global Id: T0603701068
Action Type: RESPONSE
Date: 04/20/2004
Action: Well Installation Report

Global Id: T0603701068
Action Type: RESPONSE

MAP FINDINGS

Map ID
Direction
Distance
Distance (ft.) Site | Database(s) | EDR ID Number | EPA ID Number

THRIFTY CAR RENTAL (Continued) **S101296949**

Date: 07/15/2013
Action: Monitoring Report - Semi-Annually

Global Id: T0603701068
Action Type: ENFORCEMENT
Date: 06/15/2009
Action: Staff Letter

Global Id: T0603701068
Action Type: RESPONSE
Date: 10/15/2009
Action: Monitoring Report - Semi-Annually

Global Id: T0603701068
Action Type: RESPONSE
Date: 07/15/2003
Action: Well Installation Report

Global Id: T0603701068
Action Type: RESPONSE
Date: 04/15/2007
Action: Monitoring Report - Quarterly

Global Id: T0603701068
Action Type: RESPONSE
Date: 04/05/2010
Action: Soil and Water Investigation Workplan

Global Id: T0603701068
Action Type: RESPONSE
Date: 10/15/2010
Action: Remedial Progress Report

Global Id: T0603701068
Action Type: RESPONSE
Date: 07/15/2010
Action: Other Report / Document

Global Id: T0603701068
Action Type: RESPONSE
Date: 03/03/2010
Action: CAP/RAP - Feasibility Study Report

Global Id: T0603701068
Action Type: RESPONSE
Date: 08/30/2010
Action: Well Installation Report

Global Id: T0603701068
Action Type: RESPONSE
Date: 07/15/2014
Action: Conceptual Site Model

Global Id: T0603701068
Action Type: RESPONSE
Date: 10/15/2014
Action: Monitoring Report - Semi-Annually

THRIFTY CAR RENTAL (Continued) **S101296949**

Global Id: T0603701068
Action Type: RESPONSE
Date: 07/15/2010
Action: Monitoring Report - Semi-Annually

Global Id: T0603701068
Action Type: RESPONSE
Date: 04/30/2010
Action: Well Installation Workplan

Global Id: T0603701068
Action Type: RESPONSE
Date: 06/06/2006
Action: CAP/RAP - Feasibility Study Report

Global Id: T0603701068
Action Type: RESPONSE
Date: 01/15/2014
Action: Monitoring Report - Semi-Annually

Global Id: T0603701068
Action Type: RESPONSE
Date: 07/15/2014
Action: Monitoring Report - Semi-Annually

Global Id: T0603701068
Action Type: RESPONSE
Date: 06/27/2014
Action: Other Report / Document

Global Id: T0603701068
Action Type: RESPONSE
Date: 01/15/2015
Action: Monitoring Report - Quarterly

LUST REG 4:
Region: 4
Regional Board: 04
County: Los Angeles
Facility Id: 900450525
Status: Pollution Characterization
Substance: 1
Substance Quantity: Not reported
Local Case No: Not reported
Case Type: Soil
Abatement Method Used at the Site: Not reported
Global ID: T0603701068
W Global ID: Not reported
Staff: WXT
Local Agency: 19050
Cross Street: AVIATION BLVD
Enforcement Type: DLSEL
Date Leak Discovered: 5/25/1993
Date Leak First Reported: 5/26/1993
Date Leak Record Entered: 3/16/1993
Date Confirmation Began: Not reported

THRIFTY CAR RENTAL (Continued) **S101296949**

Date Leak Stopped: Not reported
Date Case Last Changed on Database: 6/7/1993
Date the Case was Closed: Not reported
How Leak Discovered: OM
How Leak Stopped: Not reported
Cause of Leak: UNK
Leak Source: UNK
Operator: Not reported
Water System: Not reported
Well Name: Not reported
Approx. Dist To Production Well (ft): 2962.8503839746474839042005749
Source of Cleanup Funding: UNK
Preliminary Site Assessment Workplan Submitted: Not reported
Preliminary Site Assessment Began: 5/26/1993
Pollution Characterization Began: 5/10/2002
Remediation Plan Submitted: Not reported
Remedial Action Underway: Not reported
Post Remedial Action Monitoring Began: Not reported
Enforcement Action Date: Not reported
Historical Max MTBE Date: Not reported
Hist Max MTBE Conc in Groundwater: Not reported
Hist Max MTBE Conc in Soil: Not reported
Significant Interim Remedial Action Taken: Not reported
GW Qualifier: Not reported
Soil Qualifier: Not reported
Organization: Not reported
Owner Contact: Not reported
Responsible Party: MR. GREGG GERVAIS
RP Address: 5440 W. CENTRAL BLVD.
Program: LUST
Lat/Long: 33.9454534 / -1
Local Agency Staff: PEJ
Beneficial Use: Not reported
Priority: Not reported
Cleanup Fund Id: Not reported
Suspended: Not reported
Assigned Name: Not reported
Summary: Not reported

---

80 **CITY OF LOS ANGELES DEPT OF AIRPORTS** **CA HAZNET** **S112973185**
5401 W 99TH PL **N/A**
LOS ANGELES, CA 90045

HAZNET:
envid: S112973185
Year: 2008
GEPAID: CAC002634982
Contact: KIT YEE
Telephone: 3104176100
Mailing Name: Not reported
Mailing Address: 1 WORLD WAY
Mailing City,St,Zip: LOS ANGELES, CA 90045
Gen County: Not reported
TSD EPA ID: AZC950823111
TSD County: Not reported
Waste Category: Asbestos containing waste
Disposal Method: Landfill Or Surface Impoundment That Will Be Closed As Landfill(To Include On-Site Treatment And/Or Stabilization)

CITY OF LOS ANGELES DEPT OF AIRPORTS (Continued) **S112973185**

Tons: 0.4
Facility County: Los Angeles

---

80 **LOS ANGELES WORLD AIRPORTS** **CA HAZNET** **S112959236**
5413 99TH PL **N/A**
LOS ANGELES, CA 90045

HAZNET:
envid: S112959236
Year: 2007
GEPAID: CAC002613117
Contact: DOUGLAS MCADAMS
Telephone: 3106467444
Mailing Name: Not reported
Mailing Address: PO BOX 92216
Mailing City,St,Zip: LOS ANGELES, CA 900092216
Gen County: Not reported
TSD EPA ID: CAD008252405
TSD County: Not reported
Waste Category: Other inorganic solid waste
Disposal Method: Storage, Bulking, And/Or Transfer Off Site–No Treatment/Reovery (H010-H129) Or (H131-H135)
Tons: 0.03
Facility County: Los Angeles

envid: S112959236
Year: 2007
GEPAID: CAC002613117
Contact: DOUGLAS MCADAMS
Telephone: 3106467444
Mailing Name: Not reported
Mailing Address: PO BOX 92216
Mailing City,St,Zip: LOS ANGELES, CA 900092216
Gen County: Not reported
TSD EPA ID: NVT330010000
TSD County: Not reported
Waste Category: Liquids with polychloronated biphenyls >= 50 Mg./L
Disposal Method: Landfill Or Surface Impoundment That Will Be Closed As Landfill(To Include On-Site Treatment And/Or Stabilization)
Tons: 0.05
Facility County: Los Angeles

---

81 **RADISSON HOTEL @ LA AIRPORT** **CA HAZNET** **S113802796**
6225 W CENTURY BLVD **N/A**
LOS ANGELES, CA 90045

HAZNET:
envid: S113802796
Year: 2013
GEPAID: CAL000379574
Contact: JULIO AGUIRRE
Telephone: 3103376524
Mailing Name: Not reported
Mailing Address: 6225 W CENTURY BLVD
Mailing City,St,Zip: LOS ANGELES, CA 90045
Gen County: Los Angeles

RADISSON HOTEL @ LA AIRPORT (Continued) **S113802796**

TSD EPA ID: AZC950823111
TSD County: 99
Waste Category: Not reported
Disposal Method: Landfill Or Surface Impoundment That Will Be Closed As Landfill(To Include On-Site Treatment And/Or Stabilization)
Tons: 7.6
Facility County: Not reported

envid: S113802796
Year: 2012
GEPAID: CAL000379574
Contact: JULIO AGUIRRE
Telephone: 3103376524
Mailing Name: Not reported
Mailing Address: 6225 W CENTURY BLVD
Mailing City,St,Zip: LOS ANGELES, CA 90045
Gen County: Los Angeles
TSD EPA ID: AZC950823111
TSD County: 99
Waste Category: Not reported
Disposal Method: Landfill Or Surface Impoundment That Will Be Closed As Landfill(To Include On-Site Treatment And/Or Stabilization)
Tons: 0.8
Facility County: Los Angeles

---

81 **MED AMERICA DEVELOPMENT SVCS LLC** **CA HAZNET** **S112972934**
6225 W CENTURY BLVD **N/A**
LOS ANGELES, CA 90045

HAZNET:
envid: S112972934
Year: 2008
GEPAID: CAC002634578
Contact: ERIC FULWILER
Telephone: 2062554405
Mailing Name: Not reported
Mailing Address: 1110 JORIE BLVD
Mailing City,St,Zip: OAK BROOK, IL 605232223
Gen County: Not reported
TSD EPA ID: AZC950823111
TSD County: Not reported
Waste Category: Asbestos containing waste
Disposal Method: Landfill Or Surface Impoundment That Will Be Closed As Landfill(To Include On-Site Treatment And/Or Stabilization)
Tons: 56.8
Facility County: Los Angeles

81 **THE RADISON HOTEL LAX** CA HAZNET S112967915
6225 W CENTURY BLVD N/A
LOS ANGELES, CA 90045

HAZNET:
envid: S112967915
Year: 2007
GEPAID: CAC002626778
Contact: BUD MCCUAIG
Telephone: 9255289998
Mailing Name: Not reported
Mailing Address: 6225 W CENTURY BLVD
Mailing City,St,Zip: LOS ANGELES, CA 900455311
Gen County: Not reported
TSD EPA ID: CAT080013352
TSD County: Not reported
Waste Category: Tank bottom waste
Disposal Method: Other Recovery Of Reclamation For Reuse Including Acid Regeneration, Organics Recovery Ect
Tons: 0.2
Facility County: Los Angeles

---

81 **RADISSON HOTEL** CA HAZNET S112925659
6225 W CENTURY BLVD N/A
LOS ANGELES, CA 90045

HAZNET:
envid: S112925659
Year: 2002
GEPAID: CAC002557950
Contact: CHAD RITCHIE
Telephone: 3106709000
Mailing Name: Not reported
Mailing Address: 6225 W CENTURY BLVD
Mailing City,St,Zip: LOS ANGELES, CA 90045
Gen County: Not reported
TSD EPA ID: CAD009007626
TSD County: Not reported
Waste Category: Asbestos containing waste
Disposal Method: Disposal, Land Fill
Tons: 0.84
Facility County: Los Angeles

---

81 **THE RADISON HOTEL LAX** CA HAZNET S112972967
6225 W CENTURY BLVD N/A
LOS ANGELES, CA 90045

HAZNET:
envid: S112972967
Year: 2008
GEPAID: CAC002634639
Contact: CYNTHIA MACLEOD
Telephone: 2103376411
Mailing Name: Not reported
Mailing Address: 6225 W CENTURY BLVD
Mailing City,St,Zip: LOS ANGELES, CA 900455311
Gen County: Not reported
TSD EPA ID: CAT080013352

MAP FINDINGS

Map ID
Direction
Distance
Distance (ft.) Site | Database(s) | EDR ID Number | EPA ID Number

THE RADISON HOTEL LAX (Continued) S112972967

TSD County: Not reported
Waste Category: Off-specification, aged or surplus organics
Disposal Method: Other Recovery Of Reclamation For Reuse Including Acid Regeneration, Organics Recovery Ect
Tons: 0.66
Facility County: Los Angeles

---

81 **THE RADISON HOTEL LAX INC** CA HAZNET S112984140
6225 W CENTURY BLVD N/A
LOS ANGELES, CA 90045

HAZNET:
envid: S112984140
Year: 2011
GEPAID: CAC002663723
Contact: SAL TARDIBUONO
Telephone: 3103376408
Mailing Name: Not reported
Mailing Address: 6225 W CENTURY BLVD
Mailing City,St,Zip: LOS ANGELES, CA 900455311
Gen County: Not reported
TSD EPA ID: AZC950823111
TSD County: Not reported
Waste Category: Asbestos containing waste
Disposal Method: Landfill Or Surface Impoundment That Will Be Closed As Landfill(To Include On-Site Treatment And/Or Stabilization)
Tons: 0.4
Facility County: Los Angeles

envid: S112984140
Year: 2011
GEPAID: CAC002663723
Contact: SAL TARDIBUONO
Telephone: 3103376408
Mailing Name: Not reported
Mailing Address: 6225 W CENTURY BLVD
Mailing City,St,Zip: LOS ANGELES, CA 900455311
Gen County: Not reported
TSD EPA ID: AZC950823111
TSD County: Not reported
Waste Category: Asbestos containing waste
Disposal Method: Landfill Or Surface Impoundment That Will Be Closed As Landfill(To Include On-Site Treatment And/Or Stabilization)
Tons: 0.4
Facility County: Los Angeles

---

81 **RADISSON HOTEL LAX** CA HAZNET S113124633
6225 W CENTURY BLVD N/A
LOS ANGELES, CA 90045

HAZNET:
envid: S113124633
Year: 2009
GEPAID: CAL000265660
Contact: CARLOS SARTI CHIEF ENGINEER
Telephone: 3106709000

RADISSON HOTEL LAX (Continued) **S113124633**

Mailing Name: Not reported
Mailing Address: 6225 W CENTURY BLVD
Mailing City,St,Zip: LOS ANGELES, CA 90045
Gen County: Not reported
TSD EPA ID: AZC950823111
TSD County: Not reported
Waste Category: Asbestos containing waste
Disposal Method: Landfill Or Surface Impoundment That Will Be Closed As Landfill(To Include On-Site Treatment And/Or Stabilization)
Tons: 2.4
Facility County: Los Angeles

envid: S113124633
Year: 2008
GEPAID: CAL000265660
Contact: CARLOS SARTI CHIEF ENGINEER
Telephone: 3106709000
Mailing Name: Not reported
Mailing Address: 6225 W CENTURY BLVD
Mailing City,St,Zip: LOS ANGELES, CA 90045
Gen County: Not reported
TSD EPA ID: CAD009007626
TSD County: Not reported
Waste Category: Asbestos containing waste
Disposal Method: Landfill Or Surface Impoundment That Will Be Closed As Landfill(To Include On-Site Treatment And/Or Stabilization)
Tons: 7.6
Facility County: Los Angeles

envid: S113124633
Year: 2003
GEPAID: CAL000265660
Contact: CARLOS SARTI CHIEF ENGINEER
Telephone: 3106709000
Mailing Name: Not reported
Mailing Address: 6225 W CENTURY BLVD
Mailing City,St,Zip: LOS ANGELES, CA 90045
Gen County: Not reported
TSD EPA ID: CAD009007626
TSD County: Not reported
Waste Category: Asbestos containing waste
Disposal Method: Disposal, Land Fill
Tons: 1.68
Facility County: Los Angeles

---

81 **WYNDHAM LAX** **CA HAZNET** **S113014328**
6225 W CENTURY BLVD **N/A**
LOS ANGELES, CA 90045

HAZNET:
envid: S113014328
Year: 1999
GEPAID: CAD982321366
Contact: Not reported
Telephone: 0000000000
Mailing Name: Not reported
Mailing Address: 6225 W CENTURY BLVD
Mailing City,St,Zip: LOS ANGELES, CA 900450000

WYNDHAM LAX (Continued) **S113014328**

Gen County: Not reported
TSD EPA ID: CAT000613935
TSD County: Not reported
Waste Category: Aqueous solution with total organic residues less than 10 percent
Disposal Method: Transfer Station
Tons: .0708
Facility County: Los Angeles

envid: S113014328
Year: 1995
GEPAID: CAD982321366
Contact: Not reported
Telephone: 0000000000
Mailing Name: Not reported
Mailing Address: 6225 W CENTURY BLVD
Mailing City,St,Zip: LOS ANGELES, CA 900450000
Gen County: Not reported
TSD EPA ID: CAD009007626
TSD County: Not reported
Waste Category: Asbestos containing waste
Disposal Method: Disposal, Land Fill
Tons: 3.9611
Facility County: Los Angeles

envid: S113014328
Year: 1994
GEPAID: CAD982321366
Contact: Not reported
Telephone: 0000000000
Mailing Name: Not reported
Mailing Address: 6225 W CENTURY BLVD
Mailing City,St,Zip: LOS ANGELES, CA 900450000
Gen County: Not reported
TSD EPA ID: CAD009007626
TSD County: Not reported
Waste Category: Asbestos containing waste
Disposal Method: Not reported
Tons: 12.6420
Facility County: Los Angeles

envid: S113014328
Year: 1994
GEPAID: CAD982321366
Contact: Not reported
Telephone: 0000000000
Mailing Name: Not reported
Mailing Address: 6225 W CENTURY BLVD
Mailing City,St,Zip: LOS ANGELES, CA 900450000
Gen County: Not reported
TSD EPA ID: CAD009007626
TSD County: Not reported
Waste Category: Asbestos containing waste
Disposal Method: Disposal, Land Fill
Tons: 3.3712
Facility County: Los Angeles

envid: S113014328

WYNDHAM LAX (Continued) **S113014328**

Year: 1993
GEPAID: CAD982321366
Contact: Not reported
Telephone: 0000000000
Mailing Name: Not reported
Mailing Address: 6225 W CENTURY BLVD
Mailing City,St,Zip: LOS ANGELES, CA 900450000
Gen County: Not reported
TSD EPA ID: IRC957100891
TSD County: Not reported
Waste Category: Asbestos containing waste
Disposal Method: Disposal, Land Fill
Tons: 0.16850000000
Facility County: Los Angeles

Click this hyperlink while viewing on your computer to access additional CA_HAZNET: detail in the EDR Site Report.

---

81 **HYATT L A X** **CA FID UST 1000421417**
6225 W CENTURY BLVD **CA SLIC CAD982321366**
LOS ANGELES, CA 90045

CA FID UST:
Facility ID: 19008615
Regulated By: UTNKA
Regulated ID: Not reported
Cortese Code: Not reported
SIC Code: Not reported
Facility Phone: 2130000000
Mail To: Not reported
Mailing Address: 6225 W CENTURY BLVD
Mailing Address 2: Not reported
Mailing City,St,Zip: LOS ANGELES 900450000
Contact: Not reported
Contact Phone: Not reported
DUNs Number: Not reported
NPDES Number: Not reported
EPA ID: Not reported
Comments: Not reported
Status: Active

SLIC:
Region: STATE
Facility Status: Completed - Case Closed
Status Date: 08/17/1999
Global Id: SLT43650648
Lead Agency: LOS ANGELES RWQCB (REGION 4)
Lead Agency Case Number: Not reported
Latitude: 33.946258
Longitude: -118.395099
Case Type: Cleanup Program Site
Case Worker: Not reported
Local Agency: Not reported
RB Case Number: 0877
File Location: Not reported
Potential Media Affected: Not reported
Potential Contaminants of Concern: Not reported

HYATT L A X (Continued) **1000421417**

Site History: Not reported

Click here to access the California GeoTracker records for this facility:

SLIC REG 4:
Region: 4
Facility Status: No further action required
SLIC: 0877
Substance: TPH/VOCs
Staff: John Geroch

---

81 **HYATT HOTEL LAX** **CA UST U003781568**
6225 W CENTURY BLVD **CA SWEEPS UST N/A**
LOS ANGELES, CA 90045

UST:
Facility ID: 25309
Permitting Agency: LOS ANGELES, CITY OF
Latitude: 33.947199
Longitude: -118.393725

SWEEPS UST:
Status: Active
Comp Number: 7930
Number: 1
Board Of Equalization: Not reported
Referral Date: 03-11-93
Action Date: 01-20-94
Created Date: 02-29-88
Owner Tank Id: 0000007930
SWRCB Tank Id: 19-050-007930-000001
Tank Status: A
Capacity: 10000
Active Date: 10-24-92
Tank Use: M.V. FUEL
STG: P
Content: DIESEL
Number Of Tanks: 1

---

81 **CONCOURSE HOTEL** **CA ENF S109455220**
6225 WEST CENTURY BOULEVARD **N/A**
LOS ANGELES, CA 90045

ENF:
Region: 4
Facility Id: 253658
Agency Name: Humnit Hotel at LAX LLC
Place Type: Domestic Service Facility
Place Subtype: Domestic Site NEC
Facility Type: All other facilities
Agency Type: Privately-Owned Business
Of Agencies: 1
Place Latitude: 33.945238
Place Longitude: -118.39383
SIC Code 1: 7011

CONCOURSE HOTEL (Continued) **S109455220**

SIC Desc 1:	Hotels and Motels
SIC Code 2:	Not reported
SIC Desc 2:	Not reported
SIC Code 3:	Not reported
SIC Desc 3:	Not reported
NAICS Code 1:	Not reported
NAICS Desc 1:	Not reported
NAICS Code 2:	Not reported
NAICS Desc 2:	Not reported
NAICS Code 3:	Not reported
NAICS Desc 3:	Not reported
# Of Places:	1
Source Of Facility:	Reg Meas
Design Flow:	0.005
Threat To Water Quality:	3
Complexity:	C
Pretreatment:	X - Facility is not a POTW
Facility Waste Type:	Miscellaneous
Facility Waste Type 2:	Not reported
Facility Waste Type 3:	Not reported
Facility Waste Type 4:	Not reported
Program:	NPDNONMUNIPRCS
Program Category1:	NPDESWW
Program Category2:	NPDESWW
# Of Programs:	1
WDID:	4B196400060
Reg Measure Id:	193926
Reg Measure Type:	Enrollee
Region:	4
Order #:	R4-2009-0047
Npdes# CA#:	CAG994003
Major-Minor:	Minor
Npdes Type:	OTH
Reclamation:	N - No
Dredge Fill Fee:	Not reported
301H:	Not reported
Application Fee Amt Received:	Not reported
Status:	Active
Status Date:	08/05/2014
Effective Date:	10/26/1999
Expiration/Review Date:	04/30/2014
Termination Date:	Not reported
WDR Review - Amend:	Not reported
WDR Review - Revise/Renew:	Not reported
WDR Review - Rescind:	Not reported
WDR Review - No Action Required:	Not reported
WDR Review - Pending:	Not reported
WDR Review - Planned:	Not reported
Status Enrollee:	Y
Individual/General:	I
Fee Code:	61 - Require treatment to meet non priority limit Category 2
Direction/Voice:	Passive
Enforcement Id(EID):	397149
Region:	4
Order / Resolution Number:	R4-2014-0129
Enforcement Action Type:	Expedited Payment Letter
Effective Date:	06/30/2014

MAP FINDINGS

Map ID
Direction
Distance
Distance (ft.) Site | Database(s) | EDR ID Number | EPA ID Number

CONCOURSE HOTEL (Continued) **S109455220**

Adoption/Issuance Date:	Not reported
Achieve Date:	Not reported
Termination Date:	Not reported
ACL Issuance Date:	Not reported
EPL Issuance Date:	06/30/2014
Status:	Active
Title:	EPL R4-2014-0129 for Harp Group c/o Radisson Hotel at Los Angeles Airport
Description:	Not reported
Program:	NPDNONMUNIPRCS
Latest Milestone Completion Date:	Not reported
# Of Programs1:	1
Total Assessment Amount:	0.00
Initial Assessed Amount:	0.00
Liability $ Amount:	0.00
Project $ Amount:	0.00
Liability $ Paid:	0.00
Project $ Completed:	0.00
Total $ Paid/Completed Amount:	0.00
Region:	4
Facility Id:	253658
Agency Name:	Humnit Hotel at LAX LLC
Place Type:	Domestic Service Facility
Place Subtype:	Domestic Site NEC
Facility Type:	All other facilities
Agency Type:	Privately-Owned Business
# Of Agencies:	1
Place Latitude:	33.945238
Place Longitude:	-118.39383
SIC Code 1:	7011
SIC Desc 1:	Hotels and Motels
SIC Code 2:	Not reported
SIC Desc 2:	Not reported
SIC Code 3:	Not reported
SIC Desc 3:	Not reported
NAICS Code 1:	Not reported
NAICS Desc 1:	Not reported
NAICS Code 2:	Not reported
NAICS Desc 2:	Not reported
NAICS Code 3:	Not reported
NAICS Desc 3:	Not reported
# Of Places:	1
Source Of Facility:	Reg Meas
Design Flow:	0.005
Threat To Water Quality:	3
Complexity:	C
Pretreatment:	X - Facility is not a POTW
Facility Waste Type:	Miscellaneous
Facility Waste Type 2:	Not reported
Facility Waste Type 3:	Not reported
Facility Waste Type 4:	Not reported
Program:	NPDNONMUNIPRCS
Program Category1:	NPDESWW
Program Category2:	NPDESWW
# Of Programs:	1
WDID:	4B196400060

CONCOURSE HOTEL (Continued) **S109455220**

Reg Measure Id:	193926
Reg Measure Type:	Enrollee
Region:	4
Order #:	R4-2009-0047
Npdes# CA#:	CAG994003
Major-Minor:	Minor
Npdes Type:	OTH
Reclamation:	N - No
Dredge Fill Fee:	Not reported
301H:	Not reported
Application Fee Amt Received:	Not reported
Status:	Active
Status Date:	08/05/2014
Effective Date:	10/26/1999
Expiration/Review Date:	04/30/2014
Termination Date:	Not reported
WDR Review - Amend:	Not reported
WDR Review - Revise/Renew:	Not reported
WDR Review - Rescind:	Not reported
WDR Review - No Action Required:	Not reported
WDR Review - Pending:	Not reported
WDR Review - Planned:	Not reported
Status Enrollee:	Y
Individual/General:	I
Fee Code:	61 - Require treatment to meet non priority limit Category 2
Direction/Voice:	Passive
Enforcement Id(EID):	356050
Region:	4
Order / Resolution Number:	R4-2008-0112-M
Enforcement Action Type:	Admin Civil Liability
Effective Date:	11/21/2008
Adoption/Issuance Date:	11/21/2008
Achieve Date:	Not reported
Termination Date:	10/28/2009
ACL Issuance Date:	Not reported
EPL Issuance Date:	Not reported
Status:	Historical
Title:	Expedited Settlement Ltr sent 11/21/08 for 40 effluent violations & 3 late rpts
Description:	Expedited Settlement Ltr for a total liability of $189,000 sent 11/21/08 for 40 effluent violations & 3 late rpts. MMP amt for 40 effluent violations: $120,000 to CAA. MMP amt for 3 late reports: $69,000 to CAA.
Program:	NPDNONMUNIPRCS
Latest Milestone Completion Date:	10/28/2009
# Of Programs1:	1
Total Assessment Amount:	189,000.00
Initial Assessed Amount:	189,000.00
Liability $ Amount:	189,000.00
Project $ Amount:	0.00
Liability $ Paid:	189,000.00
Project $ Completed:	0.00
Total $ Paid/Completed Amount:	189,000.00
Region:	4
Facility Id:	253658
Agency Name:	Humnit Hotel at LAX LLC

MAP FINDINGS

Map ID
Direction
Distance
Distance (ft.) Site | Database(s) | EDR ID Number | EPA ID Number

CONCOURSE HOTEL (Continued) **S109455220**

Place Type:	Domestic Service Facility
Place Subtype:	Domestic Site NEC
Facility Type:	All other facilities
Agency Type:	Privately-Owned Business
# Of Agencies:	1
Place Latitude:	33.945238
Place Longitude:	-118.39383
SIC Code 1:	7011
SIC Desc 1:	Hotels and Motels
SIC Code 2:	Not reported
SIC Desc 2:	Not reported
SIC Code 3:	Not reported
SIC Desc 3:	Not reported
NAICS Code 1:	Not reported
NAICS Desc 1:	Not reported
NAICS Code 2:	Not reported
NAICS Desc 2:	Not reported
NAICS Code 3:	Not reported
NAICS Desc 3:	Not reported
# Of Places:	1
Source Of Facility:	Reg Meas
Design Flow:	0.005
Threat To Water Quality:	3
Complexity:	C
Pretreatment:	X - Facility is not a POTW
Facility Waste Type:	Miscellaneous
Facility Waste Type 2:	Not reported
Facility Waste Type 3:	Not reported
Facility Waste Type 4:	Not reported
Program:	NPDNONMUNIPRCS
Program Category1:	NPDESWW
Program Category2:	NPDESWW
# Of Programs:	1
WDID:	4B196400060
Reg Measure Id:	193926
Reg Measure Type:	Enrollee
Region:	4
Order #:	R4-2009-0047
Npdes# CA#:	CAG994003
Major-Minor:	Minor
Npdes Type:	OTH
Reclamation:	N - No
Dredge Fill Fee:	Not reported
301H:	Not reported
Application Fee Amt Received:	Not reported
Status:	Active
Status Date:	08/05/2014
Effective Date:	10/26/1999
Expiration/Review Date:	04/30/2014
Termination Date:	Not reported
WDR Review - Amend:	Not reported
WDR Review - Revise/Renew:	Not reported
WDR Review - Rescind:	Not reported
WDR Review - No Action Required:	Not reported
WDR Review - Pending:	Not reported
WDR Review - Planned:	Not reported
Status Enrollee:	Y

CONCOURSE HOTEL (Continued) **S109455220**

Individual/General:	I
Fee Code:	61 - Require treatment to meet non priority limit Category 2
Direction/Voice:	Passive
Enforcement Id(EID):	356005
Region:	4
Order / Resolution Number:	R4-2008-0115-M
Enforcement Action Type:	Expedited Payment Letter
Effective Date:	11/19/2008
Adoption/Issuance Date:	Not reported
Achieve Date:	Not reported
Termination Date:	Not reported
ACL Issuance Date:	Not reported
EPL Issuance Date:	11/19/2008
Status:	Withdrawn
Title:	Expedited Settlement Ltr sent 11/19/08 for 24 effluent violations.
Description:	Expedited Settlement Ltr sent 11/19/08 for 24 effluent violations. MMP amt for 24 effluent violations: $72,000 to CAA.
Program:	NPDNONMUNIPRCS
Latest Milestone Completion Date:	Not reported
# Of Programs1:	1
Total Assessment Amount:	0.00
Initial Assessed Amount:	0.00
Liability $ Amount:	0.00
Project $ Amount:	0.00
Liability $ Paid:	0.00
Project $ Completed:	0.00
Total $ Paid/Completed Amount:	0.00
Region:	4
Facility Id:	253658
Agency Name:	Humnit Hotel at LAX LLC
Place Type:	Domestic Service Facility
Place Subtype:	Domestic Site NEC
Facility Type:	All other facilities
Agency Type:	Privately-Owned Business
# Of Agencies:	1
Place Latitude:	33.945238
Place Longitude:	-118.39383
SIC Code 1:	7011
SIC Desc 1:	Hotels and Motels
SIC Code 2:	Not reported
SIC Desc 2:	Not reported
SIC Code 3:	Not reported
SIC Desc 3:	Not reported
NAICS Code 1:	Not reported
NAICS Desc 1:	Not reported
NAICS Code 2:	Not reported
NAICS Desc 2:	Not reported
NAICS Code 3:	Not reported
NAICS Desc 3:	Not reported
# Of Places:	1
Source Of Facility:	Reg Meas
Design Flow:	0.005
Threat To Water Quality:	3
Complexity:	C
Pretreatment:	X - Facility is not a POTW

MAP FINDINGS

Map ID
Direction
Distance
Distance (ft.) Site | Database(s) | EDR ID Number | EPA ID Number

CONCOURSE HOTEL (Continued) **S109455220**

Facility Waste Type:	Miscellaneous
Facility Waste Type 2:	Not reported
Facility Waste Type 3:	Not reported
Facility Waste Type 4:	Not reported
Program:	NPDNONMUNIPRCS
Program Category1:	NPDESWW
Program Category2:	NPDESWW
# Of Programs:	1
WDID:	4B196400060
Reg Measure Id:	193926
Reg Measure Type:	Enrollee
Region:	4
Order #:	R4-2009-0047
Npdes# CA#:	CAG994003
Major-Minor:	Minor
Npdes Type:	OTH
Reclamation:	N - No
Dredge Fill Fee:	Not reported
301H:	Not reported
Application Fee Amt Received:	Not reported
Status:	Active
Status Date:	08/05/2014
Effective Date:	10/26/1999
Expiration/Review Date:	04/30/2014
Termination Date:	Not reported
WDR Review - Amend:	Not reported
WDR Review - Revise/Renew:	Not reported
WDR Review - Rescind:	Not reported
WDR Review - No Action Required:	Not reported
WDR Review - Pending:	Not reported
WDR Review - Planned:	Not reported
Status Enrollee:	Y
Individual/General:	I
Fee Code:	61 - Require treatment to meet non priority limit Category 2
Direction/Voice:	Passive
Enforcement Id(EID):	338112
Region:	4
Order / Resolution Number:	NOV
Enforcement Action Type:	Notice of Violation
Effective Date:	11/30/2007
Adoption/Issuance Date:	11/30/2007
Achieve Date:	Not reported
Termination Date:	11/30/2007
ACL Issuance Date:	Not reported
EPL Issuance Date:	Not reported
Status:	Historical
Title:	NOV (Revised) sent 11/30/07 for overdue & late rpts, effluent & rpt violations.
Description:	NOV (Revised) sent 11/30/07 for 5 overdue reports, 3 late reports, 31 effluent violations & numerous reporting violations.
Program:	NPDNONMUNIPRCS
Latest Milestone Completion Date:	Not reported
# Of Programs1:	1
Total Assessment Amount:	0.00
Initial Assessed Amount:	0.00
Liability $ Amount:	0.00

CONCOURSE HOTEL (Continued) **S109455220**

Project $ Amount:	0.00
Liability $ Paid:	0.00
Project $ Completed:	0.00
Total $ Paid/Completed Amount:	0.00
Region:	4
Facility Id:	253658
Agency Name:	Humnit Hotel at LAX LLC
Place Type:	Domestic Service Facility
Place Subtype:	Domestic Site NEC
Facility Type:	All other facilities
Agency Type:	Privately-Owned Business
# Of Agencies:	1
Place Latitude:	33.945238
Place Longitude:	-118.39383
SIC Code 1:	7011
SIC Desc 1:	Hotels and Motels
SIC Code 2:	Not reported
SIC Desc 2:	Not reported
SIC Code 3:	Not reported
SIC Desc 3:	Not reported
NAICS Code 1:	Not reported
NAICS Desc 1:	Not reported
NAICS Code 2:	Not reported
NAICS Desc 2:	Not reported
NAICS Code 3:	Not reported
NAICS Desc 3:	Not reported
# Of Places:	1
Source Of Facility:	Reg Meas
Design Flow:	0.005
Threat To Water Quality:	3
Complexity:	C
Pretreatment:	X - Facility is not a POTW
Facility Waste Type:	Miscellaneous
Facility Waste Type 2:	Not reported
Facility Waste Type 3:	Not reported
Facility Waste Type 4:	Not reported
Program:	NPDNONMUNIPRCS
Program Category1:	NPDESWW
Program Category2:	NPDESWW
# Of Programs:	1
WDID:	4B196400060
Reg Measure Id:	193926
Reg Measure Type:	Enrollee
Region:	4
Order #:	R4-2009-0047
Npdes# CA#:	CAG994003
Major-Minor:	Minor
Npdes Type:	OTH
Reclamation:	N - No
Dredge Fill Fee:	Not reported
301H:	Not reported
Application Fee Amt Received:	Not reported
Status:	Active
Status Date:	08/05/2014
Effective Date:	10/26/1999
Expiration/Review Date:	04/30/2014

MAP FINDINGS

Map ID
Direction
Distance
Distance (ft.) Site | Database(s) | EDR ID Number | EPA ID Number

CONCOURSE HOTEL (Continued) **S109455220**

Termination Date:	Not reported
WDR Review - Amend:	Not reported
WDR Review - Revise/Renew:	Not reported
WDR Review - Rescind:	Not reported
WDR Review - No Action Required:	Not reported
WDR Review - Pending:	Not reported
WDR Review - Planned:	Not reported
Status Enrollee:	Y
Individual/General:	I
Fee Code:	61 - Require treatment to meet non priority limit Category 2
Direction/Voice:	Passive
Enforcement Id(EID):	323100
Region:	4
Order / Resolution Number:	NOV
Enforcement Action Type:	Notice of Violation
Effective Date:	01/02/2007
Adoption/Issuance Date:	01/02/2007
Achieve Date:	Not reported
Termination Date:	02/06/2007
ACL Issuance Date:	Not reported
EPL Issuance Date:	Not reported
Status:	Historical
Title:	NOV sent 1/2/07: 31 effluent violations, 2 overdue, 2 late DMRs, 92 rpting viols
Description:	NOV sent 1/2/07: 31 effluent violations, 2 overdue & 2 late DMRs, 92 reporting defciiencies.
Program:	NPDNONMUNIPRCS
Latest Milestone Completion Date:	Not reported
# Of Programs1:	1
Total Assessment Amount:	0.00
Initial Assessed Amount:	0.00
Liability $ Amount:	0.00
Project $ Amount:	0.00
Liability $ Paid:	0.00
Project $ Completed:	0.00
Total $ Paid/Completed Amount:	0.00
Region:	4
Facility Id:	253658
Agency Name:	Humnit Hotel at LAX LLC
Place Type:	Domestic Service Facility
Place Subtype:	Domestic Site NEC
Facility Type:	All other facilities
Agency Type:	Privately-Owned Business
# Of Agencies:	1
Place Latitude:	33.945238
Place Longitude:	-118.39383
SIC Code 1:	7011
SIC Desc 1:	Hotels and Motels
SIC Code 2:	Not reported
SIC Desc 2:	Not reported
SIC Code 3:	Not reported
SIC Desc 3:	Not reported
NAICS Code 1:	Not reported
NAICS Desc 1:	Not reported
NAICS Code 2:	Not reported
NAICS Desc 2:	Not reported

CONCOURSE HOTEL (Continued) **S109455220**

NAICS Code 3:	Not reported
NAICS Desc 3:	Not reported
# Of Places:	1
Source Of Facility:	Reg Meas
Design Flow:	0.005
Threat To Water Quality:	3
Complexity:	C
Pretreatment:	X - Facility is not a POTW
Facility Waste Type:	Miscellaneous
Facility Waste Type 2:	Not reported
Facility Waste Type 3:	Not reported
Facility Waste Type 4:	Not reported
Program:	NPDNONMUNIPRCS
Program Category1:	NPDESWW
Program Category2:	NPDESWW
# Of Programs:	1
WDID:	4B196400060
Reg Measure Id:	193926
Reg Measure Type:	Enrollee
Region:	4
Order #:	R4-2009-0047
Npdes# CA#:	CAG994003
Major-Minor:	Minor
Npdes Type:	OTH
Reclamation:	N - No
Dredge Fill Fee:	Not reported
301H:	Not reported
Application Fee Amt Received:	Not reported
Status:	Active
Status Date:	08/05/2014
Effective Date:	10/26/1999
Expiration/Review Date:	04/30/2014
Termination Date:	Not reported
WDR Review - Amend:	Not reported
WDR Review - Revise/Renew:	Not reported
WDR Review - Rescind:	Not reported
WDR Review - No Action Required:	Not reported
WDR Review - Pending:	Not reported
WDR Review - Planned:	Not reported
Status Enrollee:	Y
Individual/General:	I
Fee Code:	61 - Require treatment to meet non priority limit Category 2
Direction/Voice:	Passive
Enforcement Id(EID):	255280
Region:	4
Order / Resolution Number:	NOV
Enforcement Action Type:	Notice of Violation
Effective Date:	05/18/2004
Adoption/Issuance Date:	05/18/2004
Achieve Date:	Not reported
Termination Date:	05/18/2004
ACL Issuance Date:	Not reported
EPL Issuance Date:	Not reported
Status:	Historical
Title:	NOV sent 5/18/04 for overdue 2003 annual report.
Description:	NOV sent 5/18/04 for overdue 2003 annual report.
Program:	NPDNONMUNIPRCS

MAP FINDINGS

Map ID
Direction
Distance
Distance (ft.) Site | Database(s) | EDR ID Number | EPA ID Number

CONCOURSE HOTEL (Continued) **S109455220**

Latest Milestone Completion Date:	Not reported
# Of Programs1:	1
Total Assessment Amount:	0.00
Initial Assessed Amount:	0.00
Liability $ Amount:	0.00
Project $ Amount:	0.00
Liability $ Paid:	0.00
Project $ Completed:	0.00
Total $ Paid/Completed Amount:	0.00
Region:	4
Facility Id:	253658
Agency Name:	Humnit Hotel at LAX LLC
Place Type:	Domestic Service Facility
Place Subtype:	Domestic Site NEC
Facility Type:	All other facilities
Agency Type:	Privately-Owned Business
# Of Agencies:	1
Place Latitude:	33.945238
Place Longitude:	-118.39383
SIC Code 1:	7011
SIC Desc 1:	Hotels and Motels
SIC Code 2:	Not reported
SIC Desc 2:	Not reported
SIC Code 3:	Not reported
SIC Desc 3:	Not reported
NAICS Code 1:	Not reported
NAICS Desc 1:	Not reported
NAICS Code 2:	Not reported
NAICS Desc 2:	Not reported
NAICS Code 3:	Not reported
NAICS Desc 3:	Not reported
# Of Places:	1
Source Of Facility:	Reg Meas
Design Flow:	0.005
Threat To Water Quality:	3
Complexity:	C
Pretreatment:	X - Facility is not a POTW
Facility Waste Type:	Miscellaneous
Facility Waste Type 2:	Not reported
Facility Waste Type 3:	Not reported
Facility Waste Type 4:	Not reported
Program:	NPDNONMUNIPRCS
Program Category1:	NPDESWW
Program Category2:	NPDESWW
# Of Programs:	1
WDID:	4B196400060
Reg Measure Id:	193926
Reg Measure Type:	Enrollee
Region:	4
Order #:	R4-2009-0047
Npdes# CA#:	CAG994003
Major-Minor:	Minor
Npdes Type:	OTH
Reclamation:	N - No
Dredge Fill Fee:	Not reported
301H:	Not reported

CONCOURSE HOTEL (Continued) **S109455220**

Application Fee Amt Received:	Not reported
Status:	Active
Status Date:	08/05/2014
Effective Date:	10/26/1999
Expiration/Review Date:	04/30/2014
Termination Date:	Not reported
WDR Review - Amend:	Not reported
WDR Review - Revise/Renew:	Not reported
WDR Review - Rescind:	Not reported
WDR Review - No Action Required:	Not reported
WDR Review - Pending:	Not reported
WDR Review - Planned:	Not reported
Status Enrollee:	Y
Individual/General:	I
Fee Code:	61 - Require treatment to meet non priority limit Category 2
Direction/Voice:	Passive
Enforcement Id(EID):	242913
Region:	4
Order / Resolution Number:	NOV
Enforcement Action Type:	Notice of Violation
Effective Date:	06/06/2003
Adoption/Issuance Date:	06/06/2003
Achieve Date:	Not reported
Termination Date:	07/06/2003
ACL Issuance Date:	Not reported
EPL Issuance Date:	Not reported
Status:	Historical
Title:	NOV sent 6/6/03 for 6 overdue DMRs.
Description:	NOV sent 6/6/03 for 6 overdue DMRs.
Program:	NPDNONMUNIPRCS
Latest Milestone Completion Date:	Not reported
# Of Programs1:	1
Total Assessment Amount:	0.00
Initial Assessed Amount:	0.00
Liability $ Amount:	0.00
Project $ Amount:	0.00
Liability $ Paid:	0.00
Project $ Completed:	0.00
Total $ Paid/Completed Amount:	0.00

---

82 **LRW INVESTMENTS** **CA HAZNET** **S112882627**
6141 W CENTURY BLVD **N/A**
LOS ANGELES, CA 90045

HAZNET:

envid:	S112882627
Year:	2000
GEPAID:	CAC001325936
Contact:	DANNY RAMOS - SHOP MGR
Telephone:	3103371944
Mailing Name:	Not reported
Mailing Address:	600 S SPRING ST
Mailing City,St,Zip:	LOS ANGELES, CA 900140000
Gen County:	Not reported
TSD EPA ID:	CAD981696420
TSD County:	Not reported
Waste Category:	Waste oil and mixed oil
Disposal Method:	Transfer Station

LRW INVESTMENTS (Continued) **S112882627**

Tons:	5
Facility County:	Los Angeles

---

82 **DOLLAR RENTAL CAR** **CA HAZNET** **S112855430**
6141 W CENTURY BLVD **N/A**
LOS ANGELES, CA 90045

HAZNET:

envid:	S112855430
Year:	1993
GEPAID:	CAC000948768
Contact:	L A COUNTY METROPOLITAN
Telephone:	0000000000
Mailing Name:	Not reported
Mailing Address:	818 W 7TH ST
Mailing City,St,Zip:	LOS ANGELES, CA 900170000
Gen County:	Not reported
TSD EPA ID:	CAT080013352
TSD County:	Not reported
Waste Category:	Waste oil and mixed oil
Disposal Method:	Recycler
Tons:	4.16999999999
Facility County:	Los Angeles

---

82 **DOLLAR RENT A CAR SO CAL INC** **RCRA-SQG** **1000277475**
6141 WEST CENTURY BLVD **CA FID UST** **CAD046466611**
LOS ANGELES, CA 90045 **CA SWEEPS UST**
CA HAZNET

RCRA-SQG:

Date form received by agency:	09/01/1996
Facility name:	DOLLAR RENT A CAR SO CAL INC
Facility address:	6141 WEST CENTURY BLVD LOS ANGELES, CA 90045
EPA ID:	CAD046466611
Mailing address:	WEST CENTURY BLVD LOS ANGELES, CA 90045
Contact:	Not reported
Contact address:	Not reported Not reported
Contact country:	US
Contact telephone:	Not reported
Contact email:	Not reported
EPA Region:	09
Classification:	Small Small Quantity Generator
Description:	Handler: generates more than 100 and less than 1000 kg of hazardous waste during any calendar month and accumulates less than 6000 kg of hazardous waste at any time; or generates 100 kg or less of hazardous waste during any calendar month, and accumulates more than 1000 kg of hazardous waste at any time

Owner/Operator Summary:

Owner/operator name:	NOT REQUIRED
Owner/operator address:	NOT REQUIRED NOT REQUIRED, ME 99999
Owner/operator country:	Not reported

DOLLAR RENT A CAR SO CAL INC (Continued) **1000277475**

Owner/operator telephone: (415) 555-1212
Legal status: Private
Owner/Operator Type: Owner
Owner/Op start date: Not reported
Owner/Op end date: Not reported

Owner/operator name: NOT REQUIRED
Owner/operator address: NOT REQUIRED
NOT REQUIRED, ME 99999
Owner/operator country: Not reported
Owner/operator telephone: (415) 555-1212
Legal status: Private
Owner/Operator Type: Operator
Owner/Op start date: Not reported
Owner/Op end date: Not reported

Handler Activities Summary:
U.S. importer of hazardous waste: No
Mixed waste (haz. and radioactive): No
Recycler of hazardous waste: No
Transporter of hazardous waste: No
Treater, storer or disposer of HW: No
Underground injection activity: No
On-site burner exemption: No
Furnace exemption: No
Used oil fuel burner: No
Used oil processor: No
User oil refiner: No
Used oil fuel marketer to burner: No
Used oil Specification marketer: No
Used oil transfer facility: No
Used oil transporter: No

Violation Status: No violations found

CA FID UST:
Facility ID: 19027206
Regulated By: UTNKA
Regulated ID: 00055346
Cortese Code: Not reported
SIC Code: Not reported
Facility Phone: 2136459333
Mail To: Not reported
Mailing Address: P.O. BOX 33167
Mailing Address 2: Not reported
Mailing City,St,Zip: LOS ANGELES 900450000
Contact: Not reported
Contact Phone: Not reported
DUNs Number: Not reported
NPDES Number: Not reported
EPA ID: Not reported
Comments: Not reported
Status: Active

SWEEPS UST:
Status: Not reported
Comp Number: 2930

DOLLAR RENT A CAR SO CAL INC (Continued) **1000277475**

Number: Not reported
Board Of Equalization: 44-035470
Referral Date: Not reported
Action Date: Not reported
Created Date: Not reported
Owner Tank Id: Not reported
SWRCB Tank Id: 19-050-002930-000001
Tank Status: Not reported
Capacity: 10000
Active Date: Not reported
Tank Use: M.V. FUEL
STG: PRODUCT
Content: REG UNLEADED
Number Of Tanks: 2

Status: Not reported
Comp Number: 2930
Number: Not reported
Board Of Equalization: 44-035470
Referral Date: Not reported
Action Date: Not reported
Created Date: Not reported
Owner Tank Id: Not reported
SWRCB Tank Id: 19-050-002930-000002
Tank Status: Not reported
Capacity: 10000
Active Date: Not reported
Tank Use: M.V. FUEL
STG: PRODUCT
Content: REG UNLEADED
Number Of Tanks: Not reported

HAZNET:
envid: 1000277475
Year: 2001
GEPAID: CAD046466611
Contact: INACT PER V95
Telephone: 9186693049
Mailing Name: Not reported
Mailing Address: 5630 W ARBOR VITAE ST
Mailing City,St,Zip: LOS ANGELES, CA 900450000
Gen County: Not reported
TSD EPA ID: CAT000613935
TSD County: Not reported
Waste Category: Aqueous solution with total organic residues less than 10 percent
Disposal Method: Not reported
Tons: 0
Facility County: Los Angeles

envid: 1000277475
Year: 2001
GEPAID: CAD046466611
Contact: INACT PER V95
Telephone: 9186693049
Mailing Name: Not reported
Mailing Address: 5630 W ARBOR VITAE ST
Mailing City,St,Zip: LOS ANGELES, CA 900450000

DOLLAR RENT A CAR SO CAL INC (Continued) **1000277475**

Gen County: Not reported
TSD EPA ID: CAT000613935
TSD County: Not reported
Waste Category: Aqueous solution with total organic residues less than 10 percent
Disposal Method: Transfer Station
Tons: 0.77
Facility County: Los Angeles

envid: 1000277475
Year: 2000
GEPAID: CAD046466611
Contact: INACT PER V95
Telephone: 9186693049
Mailing Name: Not reported
Mailing Address: 5630 W ARBOR VITAE ST
Mailing City,St,Zip: LOS ANGELES, CA 900450000
Gen County: Not reported
TSD EPA ID: CAT000613935
TSD County: Not reported
Waste Category: Aqueous solution with total organic residues less than 10 percent
Disposal Method: Transfer Station
Tons: 0.25
Facility County: Los Angeles

envid: 1000277475
Year: 1999
GEPAID: CAD046466611
Contact: Not reported
Telephone: 0000000000
Mailing Name: Not reported
Mailing Address: 5630 W ARBOR VITAE ST
Mailing City,St,Zip: LOS ANGELES, CA 900450000
Gen County: Not reported
TSD EPA ID: CAT000613935
TSD County: Not reported
Waste Category: Aqueous solution with total organic residues less than 10 percent
Disposal Method: Transfer Station
Tons: .1501
Facility County: Los Angeles

envid: 1000277475
Year: 1998
GEPAID: CAD046466611
Contact: Not reported
Telephone: 0000000000
Mailing Name: Not reported
Mailing Address: 5630 W ARBOR VITAE ST
Mailing City,St,Zip: LOS ANGELES, CA 900450000
Gen County: Not reported
TSD EPA ID: CAT080013352
TSD County: Not reported
Waste Category: Waste oil and mixed oil
Disposal Method: Recycler
Tons: 6.3801
Facility County: Los Angeles

DOLLAR RENT A CAR SO CAL INC (Continued) **1000277475**

Click this hyperlink while viewing on your computer to access
3 additional CA_HAZNET: record(s) in the EDR Site Report.

---

82 **LOS ANGELES AIRPORT** **CA HIST UST** **U001561868**
6141 W CENTURY BLVD **N/A**
LOS ANGELES, CA 90045

HIST UST:
Region: STATE
Facility ID: 00000055346
Facility Type: Gas Station
Other Type: Not reported
Contact Name: DAVE ZIEGLER
Telephone: 2136459333
Owner Name: DOLLAR RENT A CAR OF SO. CAL.,
Owner Address: 6141 W. CENTURY BLVD. - P.O. B
Owner City,St,Zip: LOS ANGELES, CA 90045
Total Tanks: 0002

Tank Num: 001
Container Num: (1)
Year Installed: 1978
Tank Capacity: 00010000
Tank Used for: PRODUCT
Type of Fuel: UNLEADED
Container Construction Thickness: Not reported
Leak Detection: Stock Inventor

Tank Num: 002
Container Num: (2)
Year Installed: 1978
Tank Capacity: 00010000
Tank Used for: PRODUCT
Type of Fuel: UNLEADED
Container Construction Thickness: Not reported
Leak Detection: Stock Inventor

---

82 **CARLBERG LAX CENTER** **CA UST** **U003781567**
6171 W CENTURY BLVD **N/A**
LOS ANGELES, CA 90045

UST:
Facility ID: 25307
Permitting Agency: LOS ANGELES, CITY OF
Latitude: 33.947362
Longitude: -118.392108

82 **6171 LIMITED** **CA HAZNET** **S112906684**
6171 W CENTURY BLVD **N/A**
LOS ANGELES, CA 90045

HAZNET:
envid: S112906684
Year: 1999
GEPAID: CAC002243977
Contact: 6171 LP
Telephone: 3102589000
Mailing Name: Not reported
Mailing Address: 6171 W CENTURY BLVD STE 100
Mailing City,St,Zip: LOS ANGELES, CA 900450000
Gen County: Not reported
TSD EPA ID: CAT080013352
TSD County: Not reported
Waste Category: Tank bottom waste
Disposal Method: Recycler
Tons: .6255
Facility County: Los Angeles

---

82 **6171 LIMITED** **CA HAZNET** **S112918299**
6171 W CENTURY BLVD **N/A**
LOS ANGELES, CA 90045

HAZNET:
envid: S112918299
Year: 2001
GEPAID: CAC002422631
Contact: VIRGIL CICORIA/MOINE BROS
Telephone: 3108301570
Mailing Name: Not reported
Mailing Address: 6171 W CENTURY BLVD STE 100
Mailing City,St,Zip: LOS ANGELES, CA 900450000
Gen County: Not reported
TSD EPA ID: CAT028277036
TSD County: Not reported
Waste Category: Other organic solids
Disposal Method: Disposal, Land Fill
Tons: 0.25
Facility County: Los Angeles

---

82 **TISHMAN WEST MANAGEMENT CORP** **CA FID UST** **S101587888**
6171 W CENTURY BLVD **CA SWEEPS UST** **N/A**
LOS ANGELES, CA 90045

CA FID UST:
Facility ID: 19056106
Regulated By: UTNKA
Regulated ID: Not reported
Cortese Code: Not reported
SIC Code: Not reported
Facility Phone: 2130000000
Mail To: Not reported
Mailing Address: 6171 W CENTURY BLVD
Mailing Address 2: Not reported
Mailing City,St,Zip: LOS ANGELES 900450000
Contact: Not reported

TISHMAN WEST MANAGEMENT CORP (Continued) **S101587888**

Contact Phone: Not reported
DUNs Number: Not reported
NPDES Number: Not reported
EPA ID: Not reported
Comments: Not reported
Status: Active

SWEEPS UST:
Status: Active
Comp Number: 5675
Number: 1
Board Of Equalization: Not reported
Referral Date: 02-25-93
Action Date: 02-25-93
Created Date: 02-29-88
Owner Tank Id: Not reported
SWRCB Tank Id: Not reported
Tank Status: Not reported
Capacity: Not reported
Active Date: Not reported
Tank Use: Not reported
STG: Not reported
Content: Not reported
Number Of Tanks: Not reported

---

82 **CENTURY BUILDING CO, LTD** **CA HAZNET** **S112843756**
6171 W CENTURY BLVD **N/A**
LOS ANGELES, CA 90045

HAZNET:
envid: S112843756
Year: 1996
GEPAID: CAC000765256
Contact: CENTURY BUILDING CO, LTD
Telephone: 0000000000
Mailing Name: Not reported
Mailing Address: 600 CORPORATE POINTE, #110
Mailing City,St,Zip: CULVER CITY, CA 902300000
Gen County: Not reported
TSD EPA ID: CAD097030993
TSD County: Not reported
Waste Category: Off-specification, aged or surplus inorganics
Disposal Method: Not reported
Tons: .3753
Facility County: Los Angeles

envid: S112843756
Year: 1996
GEPAID: CAC000765256
Contact: CENTURY BUILDING CO, LTD
Telephone: 0000000000
Mailing Name: Not reported
Mailing Address: 600 CORPORATE POINTE, #110
Mailing City,St,Zip: CULVER CITY, CA 902300000
Gen County: Not reported
TSD EPA ID: CAD097030993
TSD County: Not reported

CENTURY BUILDING CO, LTD (Continued) **S112843756**

Waste Category: Off-specification, aged or surplus inorganics
Disposal Method: Recycler
Tons: .3753
Facility County: Los Angeles

---

82 **I PROTECT** **CA HAZNET** **S112855635**
6151 W CENTURY BLVD, #916 **N/A**
LOS ANGELES, CA 90045

HAZNET:
envid: S112855635
Year: 1994
GEPAID: CAC000951080
Contact: I PROTECT INC
Telephone: 8189606106
Mailing Name: Not reported
Mailing Address: 6151 W CENTURY BLVD, #916
Mailing City,St,Zip: LOS ANGELES, CA 900450000
Gen County: Not reported
TSD EPA ID: CAD000088252
TSD County: Not reported
Waste Category: Other inorganic solid waste
Disposal Method: Transfer Station
Tons: 1.6856
Facility County: Los Angeles

---

82 **INTERVISUAL COMMUNICATIONS INC** **CA HAZNET** **S113038111**
6151 WEST CENTURY BLVD **N/A**
LOS ANGELES, CA 90045

HAZNET:
envid: S113038111
Year: 1995
GEPAID: CAL000041150
Contact: HUNT WALD H
Telephone: 0000000000
Mailing Name: Not reported
Mailing Address: 6151 WEST CENTURY BLVD
Mailing City,St,Zip: LOS ANGELES, CA 900450000
Gen County: Not reported
TSD EPA ID: CAT000613976
TSD County: Not reported
Waste Category: Photochemicals/photoprocessing waste
Disposal Method: Transfer Station
Tons: .0041
Facility County: Los Angeles

envid: S113038111
Year: 1994
GEPAID: CAL000041150
Contact: HUNT WALD H
Telephone: 0000000000
Mailing Name: Not reported
Mailing Address: 6151 WEST CENTURY BLVD
Mailing City,St,Zip: LOS ANGELES, CA 900450000
Gen County: Not reported

INTERVISUAL COMMUNICATIONS INC (Continued) **S113038111**

TSD EPA ID: CAD982524613
TSD County: Not reported
Waste Category: Photochemicals/photoprocessing waste
Disposal Method: Recycler
Tons: .1042
Facility County: Los Angeles

envid: S113038111
Year: 1993
GEPAID: CAL000041150
Contact: HUNT WALD H
Telephone: 0000000000
Mailing Name: Not reported
Mailing Address: 6151 WEST CENTURY BLVD
Mailing City,St,Zip: LOS ANGELES, CA 900450000
Gen County: Not reported
TSD EPA ID: CAD982524613
TSD County: Not reported
Waste Category: Photochemicals/photoprocessing waste
Disposal Method: Recycler
Tons: 0.125
Facility County: Los Angeles

---

82 **NORTHROP GRUMMAN INC** **CA HAZNET** **S112977921**
6151 W CENTURY BLVD STE 400 **N/A**
LOS ANGELES, CA 90045

HAZNET:
envid: S112977921
Year: 2009
GEPAID: CAC002642399
Contact: CHARLOTTE BROWN
Telephone: 3105686307
Mailing Name: Not reported
Mailing Address: 6151 W CENTURY BLVD STE 400
Mailing City,St,Zip: LOS ANGELES, CA 900455315
Gen County: Not reported
TSD EPA ID: CAD044429835
TSD County: Not reported
Waste Category: Off-specification, aged or surplus organics
Disposal Method: Storage, Bulking, And/Or Transfer Off Site--No Treatment/Reovery (H010-H129) Or (H131-H135)
Tons: 0.03
Facility County: Los Angeles

envid: S112977921
Year: 2009
GEPAID: CAC002642399
Contact: CHARLOTTE BROWN
Telephone: 3105686307
Mailing Name: Not reported
Mailing Address: 6151 W CENTURY BLVD STE 400
Mailing City,St,Zip: LOS ANGELES, CA 900455315
Gen County: Not reported
TSD EPA ID: CAD044429835
TSD County: Not reported
Waste Category: Other inorganic solid waste
Disposal Method: Storage, Bulking, And/Or Transfer Off Site--No Treatment/Reovery

NORTHROP GRUMMAN INC (Continued) **S112977921**

(H010-H129) Or (H131-H135)
Tons: 0.15
Facility County: Los Angeles

envid: S112977921
Year: 2009
GEPAID: CAC002642399
Contact: CHARLOTTE BROWN
Telephone: 3105686307
Mailing Name: Not reported
Mailing Address: 6151 W CENTURY BLVD STE 400
Mailing City,St,Zip: LOS ANGELES, CA 900455315
Gen County: Not reported
TSD EPA ID: UTD981552177
TSD County: Not reported
Waste Category: Other inorganic solid waste
Disposal Method: Storage, Bulking, And/Or Transfer Off Site–No Treatment/Reovery (H010-H129) Or (H131-H135)
Tons: 0.01
Facility County: Los Angeles

envid: S112977921
Year: 2009
GEPAID: CAC002642399
Contact: CHARLOTTE BROWN
Telephone: 3105686307
Mailing Name: Not reported
Mailing Address: 6151 W CENTURY BLVD STE 400
Mailing City,St,Zip: LOS ANGELES, CA 900455315
Gen County: Not reported
TSD EPA ID: CAD980675276
TSD County: Not reported
Waste Category: Other organic solids
Disposal Method: Landfill Or Surface Impoundment That Will Be Closed As Landfill(To Include On-Site Treatment And/Or Stabilization)
Tons: 0.125
Facility County: Los Angeles

---

82 **J.R.C. AIRPORT EXECUTIVE CENTER** **CA HAZNET** **S112942894**
6151 W CENTURY BLVD **N/A**
LOS ANGELES, CA 90045

HAZNET:
envid: S112942894
Year: 2005
GEPAID: CAC002586132
Contact: CONRAD KLINGENSTEIN/GM
Telephone: 3102158500
Mailing Name: Not reported
Mailing Address: 9841 S AIRPORT BLVD STE 1510
Mailing City,St,Zip: LOS ANGELES, CA 90045
Gen County: Not reported
TSD EPA ID: AZC950823111
TSD County: Not reported
Waste Category: Asbestos containing waste
Disposal Method: Disposal, Land Fill
Tons: 16.85
Facility County: Los Angeles

MAP FINDINGS

Map ID
Direction
Distance
Distance (ft.) Site | Database(s) | EDR ID Number | EPA ID Number

82 **AIRPORT CENTER ASSOCIATES** **RCRA-SQG** **1000348901**
6151 W CENTURY BLVD **CA HAZNET** **CAD030837033**
LOS ANGELES, CA 90045

RCRA-SQG:
Date form received by agency: 09/01/1996
Facility name: AIRPORT CENTER ASSOCIATES
Facility address: 6151 W CENTURY BLVD
LOS ANGELES, CA 90045
EPA ID: CAD030837033
Mailing address: W CENTURY BLVD
LOS ANGELES, CA 90045
Contact: Not reported
Contact address: Not reported
Not reported
Contact country: US
Contact telephone: Not reported
Contact email: Not reported
EPA Region: 09
Classification: Small Small Quantity Generator
Description: Handler: generates more than 100 and less than 1000 kg of hazardous waste during any calendar month and accumulates less than 6000 kg of hazardous waste at any time; or generates 100 kg or less of hazardous waste during any calendar month, and accumulates more than 1000 kg of hazardous waste at any time

Owner/Operator Summary:
Owner/operator name: AIRPORT CENTER ASSOC
Owner/operator address: NOT REQUIRED
NOT REQUIRED, ME 99999
Owner/operator country: Not reported
Owner/operator telephone: (415) 555-1212
Legal status: Private
Owner/Operator Type: Owner
Owner/Op start date: Not reported
Owner/Op end date: Not reported

Owner/operator name: NOT REQUIRED
Owner/operator address: NOT REQUIRED
NOT REQUIRED, ME 99999
Owner/operator country: Not reported
Owner/operator telephone: (415) 555-1212
Legal status: Private
Owner/Operator Type: Operator
Owner/Op start date: Not reported
Owner/Op end date: Not reported

Handler Activities Summary:
U.S. importer of hazardous waste: No
Mixed waste (haz. and radioactive): No
Recycler of hazardous waste: No
Transporter of hazardous waste: No
Treater, storer or disposer of HW: No
Underground injection activity: No
On-site burner exemption: No
Furnace exemption: No
Used oil fuel burner: No
Used oil processor: No

AIRPORT CENTER ASSOCIATES (Continued) **1000348901**

User oil refiner: No
Used oil fuel marketer to burner: No
Used oil Specification marketer: No
Used oil transfer facility: No
Used oil transporter: No

Violation Status: No violations found

HAZNET:
envid: 1000348901
Year: 1996
GEPAID: CAD030837033
Contact: Not reported
Telephone: 0000000000
Mailing Name: Not reported
Mailing Address: 6151 W CENTURY BLVD
Mailing City,St,Zip: LOS ANGELES, CA 900450000
Gen County: Not reported
TSD EPA ID: AZD983476680
TSD County: Not reported
Waste Category: Polychlorinated biphenyls and material containing PCBs
Disposal Method: Recycler
Tons: 2.9754
Facility County: Los Angeles

envid: 1000348901
Year: 1993
GEPAID: CAD030837033
Contact: Not reported
Telephone: 0000000000
Mailing Name: Not reported
Mailing Address: 6151 W CENTURY BLVD
Mailing City,St,Zip: LOS ANGELES, CA 900450000
Gen County: Not reported
TSD EPA ID: CAL000027741
TSD County: Not reported
Waste Category: Asbestos containing waste
Disposal Method: Disposal, Land Fill
Tons: 21.07
Facility County: Los Angeles

---

82 **L A X PRINTING** **CA HAZNET** **S113098909**
6151 W CENTURY BLVD STE 122 **N/A**
LOS ANGELES, CA 90045

HAZNET:
envid: S113098909
Year: 2001
GEPAID: CAL000188856
Contact: CHARLES PUSCAS
Telephone: 3106707733
Mailing Name: Not reported
Mailing Address: 6151 W CENTURY BLVD STE 122
Mailing City,St,Zip: LOS ANGELES, CA 900450000
Gen County: Not reported
TSD EPA ID: CAD980884183
TSD County: Not reported
Waste Category: Unspecified solvent mixture

MAP FINDINGS

Map ID
Direction
Distance
Distance (ft.) Site | Database(s) | EDR ID Number | EPA ID Number

L A X PRINTING (Continued) **S113098909**

Disposal Method: Disposal, Other
Tons: 0.06
Facility County: Los Angeles

envid: S113098909
Year: 1998
GEPAID: CAL000188856
Contact: CHARLES PUSCAS
Telephone: 3106707733
Mailing Name: Not reported
Mailing Address: 6151 W CENTURY BLVD STE 122
Mailing City,St,Zip: LOS ANGELES, CA 900450000
Gen County: Not reported
TSD EPA ID: CAD108040858
TSD County: Not reported
Waste Category: Photochemicals/photoprocessing waste
Disposal Method: Recycler
Tons: .0145
Facility County: Los Angeles

---

82 **NORTHROP GRUMMAN INFORMATION SYSTEMS** **CA HAZNET** **S112993787**
6151 W CENTURY BLVD STE 400 **N/A**
LOS ANGELES, CA 90045

HAZNET:
envid: S112993787
Year: 2011
GEPAID: CAC002676378
Contact: MARTY MORISKY
Telephone: 3107643872
Mailing Name: Not reported
Mailing Address: 1800 GLENN CURTISS ST
Mailing City,St,Zip: CARSON, CA 907462800
Gen County: Not reported
TSD EPA ID: UTD981552177
TSD County: Not reported
Waste Category: Unspecified alkaline solution
Disposal Method: Incineration--Thermal Destruction Other Than Use As A Fuel
Tons: 0.03
Facility County: Los Angeles

envid: S112993787
Year: 2011
GEPAID: CAC002676378
Contact: MARTY MORISKY
Telephone: 3107643872
Mailing Name: Not reported
Mailing Address: 1800 GLENN CURTISS ST
Mailing City,St,Zip: CARSON, CA 907462800
Gen County: Not reported
TSD EPA ID: UTD981552177
TSD County: Not reported
Waste Category: Off-specification, aged or surplus organics
Disposal Method: Incineration--Thermal Destruction Other Than Use As A Fuel
Tons: 0.0325
Facility County: Los Angeles

envid: S112993787

NORTHROP GRUMMAN INFORMATION SYSTEMS (Continued) — **S112993787**

Year:	2011
GEPAID:	CAC002676378
Contact:	MARTY MORISKY
Telephone:	3107643872
Mailing Name:	Not reported
Mailing Address:	1800 GLENN CURTISS ST
Mailing City,St,Zip:	CARSON, CA 907462800
Gen County:	Not reported
TSD EPA ID:	UTD981552177
TSD County:	Not reported
Waste Category:	Oxygenated solvents (acetone, butanol, ethyl acetate, etc.)
Disposal Method:	Incineration--Thermal Destruction Other Than Use As A Fuel
Tons:	0.005
Facility County:	Los Angeles

---

82 **AIRPORT HEALTHCARE MEDICAL GROUP** — **CA HAZNET** — **S113054638** / **N/A**
6151 W CENTURY BLVD
LOS ANGELES, CA 90045

HAZNET:

envid:	S113054638
Year:	1994
GEPAID:	CAL000087586
Contact:	THOMAS BORUT
Telephone:	8002323550
Mailing Name:	Not reported
Mailing Address:	6033 W CENTURY BLVD STE 200
Mailing City,St,Zip:	LOS ANGELES, CA 900450000
Gen County:	Not reported
TSD EPA ID:	CAD982524613
TSD County:	Not reported
Waste Category:	Photochemicals/photoprocessing waste
Disposal Method:	Recycler
Tons:	.0458
Facility County:	Los Angeles

---

82 **J.R.C. AIRPORT EXECUTIVE CENTER LP** — **CA HAZNET** — **S112934758** / **N/A**
6151 W CENTURY BLVD
LOS ANGELES, CA 90045

HAZNET:

envid:	S112934758
Year:	2004
GEPAID:	CAC002573156
Contact:	CONRAD KLINGENSTEIN/GM
Telephone:	3102158500
Mailing Name:	Not reported
Mailing Address:	9841 S AIRPORT BLVD STE 1510
Mailing City,St,Zip:	LOS ANGELES, CA 90045
Gen County:	Not reported
TSD EPA ID:	AZC950823111
TSD County:	Not reported
Waste Category:	Asbestos containing waste
Disposal Method:	Not reported
Tons:	0.84
Facility County:	Los Angeles

83 **AMERICAN INTERNATIONAL CARGO/AIRWAYS** — **CA HAZNET** — **S113087659** / **N/A**
5628 W CENTURY BLVD
LOS ANGELES, CA 90045

HAZNET:

envid:	S113087659
Year:	2000
GEPAID:	CAL000163661
Contact:	JIM ADAMS
Telephone:	3106425121
Mailing Name:	Not reported
Mailing Address:	5628 W CENTURY BLVD
Mailing City,St,Zip:	LOS ANGELES, CA 900450000
Gen County:	Not reported
TSD EPA ID:	CAD050806850
TSD County:	Not reported
Waste Category:	Other organic solids
Disposal Method:	Transfer Station
Tons:	0.12
Facility County:	Los Angeles

envid:	S113087659
Year:	2000
GEPAID:	CAL000163661
Contact:	JIM ADAMS
Telephone:	3106425121
Mailing Name:	Not reported
Mailing Address:	5628 W CENTURY BLVD
Mailing City,St,Zip:	LOS ANGELES, CA 900450000
Gen County:	Not reported
TSD EPA ID:	CAT000613935
TSD County:	Not reported
Waste Category:	Aqueous solution with total organic residues less than 10 percent
Disposal Method:	Transfer Station
Tons:	0.07
Facility County:	Los Angeles

envid:	S113087659
Year:	1999
GEPAID:	CAL000163661
Contact:	CONNIE KALLITTA
Telephone:	0000000000
Mailing Name:	Not reported
Mailing Address:	5628 W CENTURY BLVD
Mailing City,St,Zip:	LOS ANGELES, CA 900450000
Gen County:	Not reported
TSD EPA ID:	CAT000613893
TSD County:	Not reported
Waste Category:	Aqueous solution with total organic residues less than 10 percent
Disposal Method:	Transfer Station
Tons:	.1167
Facility County:	Los Angeles

envid:	S113087659
Year:	1999
GEPAID:	CAL000163661
Contact:	CONNIE KALLITTA
Telephone:	0000000000
Mailing Name:	Not reported

AMERICAN INTERNATIONAL CARGO/AIRWAYS (Continued) S113087659

Mailing Address: 5628 W CENTURY BLVD
Mailing City,St,Zip: LOS ANGELES, CA 900450000
Gen County: Not reported
TSD EPA ID: CAT000613935
TSD County: Not reported
Waste Category: Aqueous solution with total organic residues less than 10 percent
Disposal Method: Transfer Station
Tons: .0750
Facility County: Los Angeles

envid: S113087659
Year: 1998
GEPAID: CAL000163661
Contact: CONNIE KALLITTA
Telephone: 0000000000
Mailing Name: Not reported
Mailing Address: 5628 W CENTURY BLVD
Mailing City,St,Zip: LOS ANGELES, CA 900450000
Gen County: Not reported
TSD EPA ID: CAT000613893
TSD County: Not reported
Waste Category: Aqueous solution with total organic residues less than 10 percent
Disposal Method: Transfer Station
Tons: .0583
Facility County: Los Angeles

Click this hyperlink while viewing on your computer to access
3 additional CA_HAZNET: record(s) in the EDR Site Report.

---

83 **KITTYHAWK INTERNATIONAL** CA HAZNET S113100038
5628 W CENTURY BLVD N/A
LOS ANGELES, CA 90045

HAZNET:
envid: S113100038
Year: 2003
GEPAID: CAL000190705
Contact: DAWN MESSER/DIR SAFETY & ENVTL
Telephone: 7344847444
Mailing Name: Not reported
Mailing Address: 1515 W 20TH ST PO BOX 612787
Mailing City,St,Zip: DALLAS, TX 752610000
Gen County: Not reported
TSD EPA ID: CAD982411993
TSD County: Not reported
Waste Category: Other inorganic solid waste
Disposal Method: Transfer Station
Tons: 0.37
Facility County: Los Angeles

envid: S113100038
Year: 2003
GEPAID: CAL000190705
Contact: DAWN MESSER/DIR SAFETY & ENVTL
Telephone: 7344847444
Mailing Name: Not reported
Mailing Address: 1515 W 20TH ST PO BOX 612787
Mailing City,St,Zip: DALLAS, TX 752610000

KITTYHAWK INTERNATIONAL (Continued) S113100038

Gen County: Not reported
TSD EPA ID: CAT000613935
TSD County: Not reported
Waste Category: Aqueous solution with total organic residues less than 10 percent
Disposal Method: Transfer Station
Tons: 0.06
Facility County: Los Angeles

---

83 **BRITISH AIRWAYS WORLDWIDE CARGO** CA HAZNET S112884189
5600 W CENTURY UNIT 229 N/A
LOS ANGELES, CA 90045

HAZNET:
envid: S112884189
Year: 1998
GEPAID: CAC001349688
Contact: BRITISH AIRWAYS
Telephone: 3106467976
Mailing Name: Not reported
Mailing Address: 75-20 ASTORIA BLVD
Mailing City,St,Zip: JACKSON, CA 113700000
Gen County: Not reported
TSD EPA ID: CAD000088252
TSD County: Not reported
Waste Category: Pesticides and other waste associated with pesticide production
Disposal Method: Transfer Station
Tons: .0005
Facility County: Los Angeles

envid: S112884189
Year: 1998
GEPAID: CAC001349688
Contact: BRITISH AIRWAYS
Telephone: 3106467976
Mailing Name: Not reported
Mailing Address: 75-20 ASTORIA BLVD
Mailing City,St,Zip: JACKSON, CA 113700000
Gen County: Not reported
TSD EPA ID: CAD000088252
TSD County: Not reported
Waste Category: Off-specification, aged or surplus organics
Disposal Method: Transfer Station
Tons: .0583
Facility County: Los Angeles

envid: S112884189
Year: 1998
GEPAID: CAC001349688
Contact: BRITISH AIRWAYS
Telephone: 3106467976
Mailing Name: Not reported
Mailing Address: 75-20 ASTORIA BLVD
Mailing City,St,Zip: JACKSON, CA 113700000
Gen County: Not reported
TSD EPA ID: CAT080022148
TSD County: Not reported
Waste Category: Off-specification, aged or surplus organics
Disposal Method: Disposal, Other

BRITISH AIRWAYS WORLDWIDE CARGO (Continued) **S112884189**

Tons: .0000
Facility County: Los Angeles

envid: S112884189
Year: 1998
GEPAID: CAC001349688
Contact: BRITISH AIRWAYS
Telephone: 3106467976
Mailing Name: Not reported
Mailing Address: 75-20 ASTORIA BLVD
Mailing City,St,Zip: JACKSON, CA 113700000
Gen County: Not reported
TSD EPA ID: CAD000088252
TSD County: Not reported
Waste Category: Unspecified oil-containing waste
Disposal Method: Transfer Station
Tons: .0542
Facility County: Los Angeles

envid: S112884189
Year: 1998
GEPAID: CAC001349688
Contact: BRITISH AIRWAYS
Telephone: 3106467976
Mailing Name: Not reported
Mailing Address: 75-20 ASTORIA BLVD
Mailing City,St,Zip: JACKSON, CA 113700000
Gen County: Not reported
TSD EPA ID: CAD000088252
TSD County: Not reported
Waste Category: Unspecified solvent mixture
Disposal Method: Transfer Station
Tons: .0060
Facility County: Los Angeles

Click this hyperlink while viewing on your computer to access
2 additional CA_HAZNET: record(s) in the EDR Site Report.

---

83 **SOUTH WEST AIRLINES** **CA HAZNET** **S112859847**
5600 WEST CENTURY **N/A**
LOS ANGELES, CA 90045

HAZNET:
envid: S112859847
Year: 1999
GEPAID: CAC001012032
Contact: SOUTHWEST AIRLINES
Telephone: 0000000000
Mailing Name: Not reported
Mailing Address: P.O. BOX 36611
Mailing City,St,Zip: DALLAS, TX 752350000
Gen County: Not reported
TSD EPA ID: CAT080013352
TSD County: Not reported
Waste Category: Aqueous solution with total organic residues 10 percent or more
Disposal Method: Recycler
Tons: .4378
Facility County: Los Angeles

83 **SOUTHWEST AIRLINES** **CA HAZNET** **S113078271**
5600 CENTURY BLVD. **N/A**
LOS ANGELES, CA 90045

HAZNET:
envid: S113078271
Year: 2000
GEPAID: CAL000142784
Contact: MATTHEW LAUGHLAND/ENV MGR
Telephone: 2147925007
Mailing Name: Not reported
Mailing Address: PO BOX 36611 HDQ 1SE
Mailing City,St,Zip: DALLAS, TX 752351611
Gen County: Not reported
TSD EPA ID: CAT000613935
TSD County: Not reported
Waste Category: Aqueous solution with total organic residues less than 10 percent
Disposal Method: Transfer Station
Tons: 0.06
Facility County: Los Angeles

envid: S113078271
Year: 2000
GEPAID: CAL000142784
Contact: MATTHEW LAUGHLAND/ENV MGR
Telephone: 2147925007
Mailing Name: Not reported
Mailing Address: PO BOX 36611 HDQ 1SE
Mailing City,St,Zip: DALLAS, TX 752351611
Gen County: Not reported
TSD EPA ID: IND000646943
TSD County: Not reported
Waste Category: Empty containers less than 30 gallons
Disposal Method: Invalid Code
Tons: 0.6
Facility County: Los Angeles

envid: S113078271
Year: 2000
GEPAID: CAL000142784
Contact: MATTHEW LAUGHLAND/ENV MGR
Telephone: 2147925007
Mailing Name: Not reported
Mailing Address: PO BOX 36611 HDQ 1SE
Mailing City,St,Zip: DALLAS, TX 752351611
Gen County: Not reported
TSD EPA ID: CAT080013352
TSD County: Not reported
Waste Category: Aqueous solution with total organic residues 10 percent or more
Disposal Method: Recycler
Tons: 0.41
Facility County: Los Angeles

envid: S113078271
Year: 1999
GEPAID: CAL000142784
Contact: SOUTHWEST AIRLINES CORP.
Telephone: 3106465252
Mailing Name: Not reported

SOUTHWEST AIRLINES (Continued) **S113078271**

Mailing Address: HDQ-466 SOUTHWEST AIRLINES PO BOX 36611
Mailing City,St,Zip: DALLAS, TX 752351611
Gen County: Not reported
TSD EPA ID: CAD008302903
TSD County: Not reported
Waste Category: Other organic solids
Disposal Method: Transfer Station
Tons: .0750
Facility County: Los Angeles

envid: S113078271
Year: 1999
GEPAID: CAL000142784
Contact: SOUTHWEST AIRLINES CORP.
Telephone: 3106465252
Mailing Name: Not reported
Mailing Address: HDQ-466 SOUTHWEST AIRLINES PO BOX 36611
Mailing City,St,Zip: DALLAS, TX 752351611
Gen County: Not reported
TSD EPA ID: CAT000613893
TSD County: Not reported
Waste Category: Aqueous solution with total organic residues less than 10 percent
Disposal Method: Transfer Station
Tons: .0750
Facility County: Los Angeles

Click this hyperlink while viewing on your computer to access
7 additional CA_HAZNET: record(s) in the EDR Site Report.

---

83 **BRITISH AIRWAYS WORLDWIDE CARGO** **CA HAZNET** **S112940493**
5600 W CENTURY STE 229 **N/A**
LOS ANGELES, CA 90045

HAZNET:
envid: S112940493
Year: 2004
GEPAID: CAC002582220
Contact: EDWARDO SETRADA
Telephone: 3106468914
Mailing Name: Not reported
Mailing Address: 5600 W CENTURY STE 229
Mailing City,St,Zip: LOS ANGELES, CA 900450000
Gen County: Not reported
TSD EPA ID: CAD028409019
TSD County: Not reported
Waste Category: Laboratory waste chemicals
Disposal Method: Transfer Station
Tons: 0.03
Facility County: Los Angeles

envid: S112940493
Year: 2004
GEPAID: CAC002582220
Contact: EDWARDO SETRADA
Telephone: 3106468914
Mailing Name: Not reported
Mailing Address: 5600 W CENTURY STE 229
Mailing City,St,Zip: LOS ANGELES, CA 900450000

BRITISH AIRWAYS WORLDWIDE CARGO (Continued) **S112940493**

Gen County: Not reported
TSD EPA ID: CAD028409019
TSD County: Not reported
Waste Category: Off-specification, aged or surplus organics
Disposal Method: Transfer Station
Tons: 0.22
Facility County: Los Angeles

envid: S112940493
Year: 2004
GEPAID: CAC002582220
Contact: EDWARDO SETRADA
Telephone: 3106468914
Mailing Name: Not reported
Mailing Address: 5600 W CENTURY STE 229
Mailing City,St,Zip: LOS ANGELES, CA 900450000
Gen County: Not reported
TSD EPA ID: CAD009007626
TSD County: Not reported
Waste Category: Asbestos containing waste
Disposal Method: Disposal, Land Fill
Tons: 33.71
Facility County: Los Angeles

---

83 **BRITISH AIRWAYS WORLD CARGO** **CA HAZNET** **S112912891**
5600 W CENTURY BLVD CARGO BLDG 1 **N/A**
LOS ANGELES, CA 90045

HAZNET:
envid: S112912891
Year: 2001
GEPAID: CAC002330513
Contact: EDDIE ESTRADA/CARGO OPR MGR
Telephone: 3106469170
Mailing Name: Not reported
Mailing Address: 5600 W CENTURY BLVD CARGO BLDG
Mailing City,St,Zip: LOS ANGELES, CA 900450000
Gen County: Not reported
TSD EPA ID: CAD008252405
TSD County: Not reported
Waste Category: Unspecified solvent mixture
Disposal Method: Recycler
Tons: 0.15
Facility County: Los Angeles

envid: S112912891
Year: 2001
GEPAID: CAC002330513
Contact: EDDIE ESTRADA/CARGO OPR MGR
Telephone: 3106469170
Mailing Name: Not reported
Mailing Address: 5600 W CENTURY BLVD CARGO BLDG
Mailing City,St,Zip: LOS ANGELES, CA 900450000
Gen County: Not reported
TSD EPA ID: CAT080033681
TSD County: Not reported
Waste Category: Latex waste
Disposal Method: Recycler

BRITISH AIRWAYS WORLD CARGO (Continued) **S112912891**

Tons: 0.12
Facility County: Los Angeles

---

83 **BRITISH AIRWAYS WORLD CARGO** **CA HAZNET** **S113468743**
5600 W CENTURY BLVD **N/A**
LOS ANGELES, CA 90045

HAZNET:
envid: S113468743
Year: 2010
GEPAID: CAR000204255
Contact: STEVE C BEAKHOUSE
Telephone: 3232061285
Mailing Name: Not reported
Mailing Address: 5600 W CENTURY BLVD
Mailing City,St,Zip: LOS ANGELES, CA 900450000
Gen County: Not reported
TSD EPA ID: LAD981055791
TSD County: Not reported
Waste Category: Other organic solids
Disposal Method: Other Treatment
Tons: 0.0025
Facility County: Los Angeles

envid: S113468743
Year: 2010
GEPAID: CAR000204255
Contact: STEVE C BEAKHOUSE
Telephone: 3232061285
Mailing Name: Not reported
Mailing Address: 5600 W CENTURY BLVD
Mailing City,St,Zip: LOS ANGELES, CA 900450000
Gen County: Not reported
TSD EPA ID: CAD028409019
TSD County: Not reported
Waste Category: Off-specification, aged or surplus organics
Disposal Method: Storage, Bulking, And/Or Transfer Off Site–No Treatment/Reovery (H010-H129) Or (H131-H135)
Tons: 0.0225
Facility County: Los Angeles

---

83 **LA FIRE STATION 95** **RCRA-SQG** **1000229474**
10010 INTERNATIONAL RD **CAD981963531**
WESTCHESTER, CA 90045

RCRA-SQG:
Date form received by agency: 03/09/1987
Facility name: LA FIRE STATION 95
Facility address: 10010 INTERNATIONAL RD
WESTCHESTER, CA 90045
EPA ID: CAD981963531
Mailing address: 200 N MAIN RM EIGHTH HUNDRED C
LOS ANGELES, CA 90012
Contact: ENVIRONMENTAL MANAGER
Contact address: 10010 INTERNATIONAL RD
WESTCHESTER, CA 90045

MAP FINDINGS

Map ID
Direction
Distance
Distance (ft.) Site | Database(s) | EDR ID Number | EPA ID Number

LA FIRE STATION 95 (Continued) **1000229474**

Contact country: US
Contact telephone: (213) 485-7527
Contact email: Not reported
EPA Region: 09
Classification: Small Small Quantity Generator
Description: Handler: generates more than 100 and less than 1000 kg of hazardous waste during any calendar month and accumulates less than 6000 kg of hazardous waste at any time; or generates 100 kg or less of hazardous waste during any calendar month, and accumulates more than 1000 kg of hazardous waste at any time

Owner/Operator Summary:
Owner/operator name: CITY OF LOS ANGELES
Owner/operator address: NOT REQUIRED
NOT REQUIRED, ME 99999
Owner/operator country: Not reported
Owner/operator telephone: (415) 555-1212
Legal status: Municipal
Owner/Operator Type: Owner
Owner/Op start date: Not reported
Owner/Op end date: Not reported

Owner/operator name: NOT REQUIRED
Owner/operator address: NOT REQUIRED
NOT REQUIRED, ME 99999
Owner/operator country: Not reported
Owner/operator telephone: (415) 555-1212
Legal status: Municipal
Owner/Operator Type: Operator
Owner/Op start date: Not reported
Owner/Op end date: Not reported

Handler Activities Summary:
U.S. importer of hazardous waste: No
Mixed waste (haz. and radioactive): No
Recycler of hazardous waste: No
Transporter of hazardous waste: No
Treater, storer or disposer of HW: No
Underground injection activity: No
On-site burner exemption: No
Furnace exemption: No
Used oil fuel burner: No
Used oil processor: No
User oil refiner: No
Used oil fuel marketer to burner: No
Used oil Specification marketer: No
Used oil transfer facility: No
Used oil transporter: No

Violation Status: No violations found

83 **CITY OF L A GENERAL SERVICES** | **CA HAZNET** | **S113010705**
10010 INTERNATIONAL RD | **N/A**
WESTCHESTER, CA 90045

HAZNET:

envid:	S113010705
Year:	2009
GEPAID:	CAD981963531
Contact:	H E. MAXWELL, MGMT. ANALYST
Telephone:	2139783791
Mailing Name:	Not reported
Mailing Address:	111 E 1ST ST ROOM 600
Mailing City,St,Zip:	LOS ANGELES, CA 900120000
Gen County:	Not reported
TSD EPA ID:	AZC950823111
TSD County:	Not reported
Waste Category:	Asbestos containing waste
Disposal Method:	Landfill Or Surface Impoundment That Will Be Closed As Landfill(To Include On-Site Treatment And/Or Stabilization)
Tons:	12
Facility County:	Los Angeles

envid:	S113010705
Year:	2009
GEPAID:	CAD981963531
Contact:	H E. MAXWELL, MGMT. ANALYST
Telephone:	2139783791
Mailing Name:	Not reported
Mailing Address:	111 E 1ST ST ROOM 600
Mailing City,St,Zip:	LOS ANGELES, CA 900120000
Gen County:	Not reported
TSD EPA ID:	AZC950823111
TSD County:	Not reported
Waste Category:	Asbestos containing waste
Disposal Method:	Landfill Or Surface Impoundment That Will Be Closed As Landfill(To Include On-Site Treatment And/Or Stabilization)
Tons:	12
Facility County:	Los Angeles

envid:	S113010705
Year:	1998
GEPAID:	CAD981963531
Contact:	CITY OF L A DEPT OF GEN SRVCS
Telephone:	2134737746
Mailing Name:	Not reported
Mailing Address:	419 S SPRING ST 12TH FLOOR
Mailing City,St,Zip:	LOS ANGELES, CA 900130000
Gen County:	Not reported
TSD EPA ID:	CAD009007626
TSD County:	Not reported
Waste Category:	Asbestos containing waste
Disposal Method:	Disposal, Land Fill
Tons:	.1685
Facility County:	Los Angeles

envid:	S113010705
Year:	1998
GEPAID:	CAD981963531
Contact:	CITY OF L A DEPT OF GEN SRVCS

CITY OF L A GENERAL SERVICES (Continued) | **S113010705**

Telephone:	2134737746
Mailing Name:	Not reported
Mailing Address:	419 S SPRING ST 12TH FLOOR
Mailing City,St,Zip:	LOS ANGELES, CA 900130000
Gen County:	Not reported
TSD EPA ID:	CAD009007626
TSD County:	Not reported
Waste Category:	Asbestos containing waste
Disposal Method:	Disposal, Land Fill
Tons:	.1685
Facility County:	Los Angeles

---

83 **LOS ANGELES FIRE STATION 95** | **CA UST** | **U003780370**
10010 INTERNATIONAL RD | **CA SWEEPS UST** | **N/A**
LOS ANGELES, CA 90045

UST:

Facility ID:	23887
Permitting Agency:	LOS ANGELES, CITY OF
Latitude:	33.94525
Longitude:	-118.38154

SWEEPS UST:

Status:	Not reported
Comp Number:	2598
Number:	Not reported
Board Of Equalization:	44-012042
Referral Date:	Not reported
Action Date:	Not reported
Created Date:	Not reported
Owner Tank Id:	Not reported
SWRCB Tank Id:	19-050-002598-000001
Tank Status:	Not reported
Capacity:	1000
Active Date:	Not reported
Tank Use:	M.V. FUEL
STG:	PRODUCT
Content:	REG UNLEADED
Number Of Tanks:	1

---

83 **FIRE STATION 95** | **CA HIST UST** | **U001561837**
10010 INTERNATIONAL RD | **N/A**
LOS ANGELES, CA 90045

HIST UST:

Region:	STATE
Facility ID:	00000047418
Facility Type:	Other
Other Type:	FIRE STATION
Contact Name:	Not reported
Telephone:	2134856295
Owner Name:	CITY OF LOS ANGELES
Owner Address:	200 N. MAIN ST
Owner City,St,Zip:	LOS ANGELES, CA 90012
Total Tanks:	0001

FIRE STATION 95 (Continued) U001561837

Tank Num: 001
Container Num: F595-1
Year Installed: Not reported
Tank Capacity: 00001000
Tank Used for: PRODUCT
Type of Fuel: UNLEADED
Container Construction Thickness: Not reported
Leak Detection: Stock Inventor

---

83 **FIRE STATION 95** CA FID UST S101617493
10010 INTERNATIONAL RD N/A
LOS ANGELES, CA 90045

CA FID UST:
Facility ID: 19024455
Regulated By: UTNKI
Regulated ID: 00047418
Cortese Code: Not reported
SIC Code: Not reported
Facility Phone: 2134855846
Mail To: Not reported
Mailing Address: 200 N MAIN STREET-ROOM
Mailing Address 2: Not reported
Mailing City,St,Zip: LOS ANGELES 900450000
Contact: Not reported
Contact Phone: Not reported
DUNs Number: Not reported
NPDES Number: Not reported
EPA ID: Not reported
Comments: Not reported
Status: Inactive

---

83 **LAFD - FIRE STATION 95** CA RGA LUST S114642106
10010 S INTERNATIONAL RD N/A
LOS ANGELES, CA

RGA LUST:

2012	LAFD - FIRE STATION 95	10010 S INTERNATIONAL RD
2011	LAFD - FIRE STATION 95	10010 S INTERNATIONAL RD
2010	LAFD - FIRE STATION 95	10010 S INTERNATIONAL RD
2009	LAFD - FIRE STATION 95	10010 S INTERNATIONAL RD
2008	LAFD - FIRE STATION 95	10010 S INTERNATIONAL RD

---

83 **LAFD - FIRE STATION 95** CA LUST S109117656
10010 S INTERNATIONAL RD N/A
LOS ANGELES, CA 90045

LUST:
Region: STATE
Global Id: T0603794280
Latitude: 33.945258
Longitude: -118.381557
Case Type: LUST Cleanup Site
Status: Completed - Case Closed
Status Date: 12/17/2013

MAP FINDINGS

Map ID
Direction
Distance
Distance (ft.) Site | Database(s) | EDR ID Number | EPA ID Number

LAFD - FIRE STATION 95 (Continued) S109117656

Lead Agency: SWRCB
Case Worker: MC
Local Agency: LOS ANGELES, CITY OF
RB Case Number: Not reported
LOC Case Number: TTXS0000857
File Location: Not reported
Potential Media Affect: Soil
Potential Contaminants of Concern: Gasoline
Site History: Not reported

Click here to access the California GeoTracker records for this facility:

Contact:
Global Id: T0603794280
Contact Type: Regional Board Caseworker
Contact Name: YUE RONG
Organization Name: LOS ANGELES RWQCB (REGION 4)
Address: 320 W. 4TH ST., SUITE 200
City: Los Angeles
Email: yrong@waterboards.ca.gov
Phone Number: Not reported

Global Id: T0603794280
Contact Type: Local Agency Caseworker
Contact Name: ELOY LUNA
Organization Name: LOS ANGELES, CITY OF
Address: 200 North Main Street, Suite 1780
City: LOS ANGELES
Email: eloy.luna@lacity.org
Phone Number: Not reported

Global Id: T0603794280
Contact Type: Regional Board Caseworker
Contact Name: MATTHEW COHEN
Organization Name: SWRCB
Address: 1001 I Street
City: SACRAMENTO
Email: mcohen@waterboards.ca.gov
Phone Number: 9163415751

Status History:
Global Id: T0603794280
Status: Open - Verification Monitoring
Status Date: 09/15/1994

Global Id: T0603794280
Status: Completed - Case Closed
Status Date: 12/17/2013

Global Id: T0603794280
Status: Open - Case Begin Date
Status Date: 07/14/1992

Global Id: T0603794280
Status: Open - Eligible for Closure
Status Date: 08/02/2013

LAFD - FIRE STATION 95 (Continued) **S109117656**

Global Id: T0603794280
Status: Open - Site Assessment
Status Date: 09/15/1994

Regulatory Activities:
Global Id: T0603794280
Action Type: Other
Date: 07/14/1992
Action: Leak Discovery

Global Id: T0603794280
Action Type: ENFORCEMENT
Date: 03/15/1994
Action: Notice of Violation - #80168

Global Id: T0603794280
Action Type: Other
Date: 10/02/1992
Action: Leak Reported

Global Id: T0603794280
Action Type: RESPONSE
Date: 08/04/1994
Action: Site Assessment Report

Global Id: T0603794280
Action Type: ENFORCEMENT
Date: 08/17/2011
Action: Closure/No Further Action Letter

Global Id: T0603794280
Action Type: RESPONSE
Date: 08/01/2011
Action: Request for Closure

Global Id: T0603794280
Action Type: RESPONSE
Date: 10/02/1992
Action: Tank Removal Report / UST Sampling Report

---

83 **SUN CAL, INCORPORATED** **CA FID UST S101587491**
5657 W CENTURY BLVD **CA SWEEPS UST N/A**
LOS ANGELES, CA 90045

CA FID UST:
Facility ID: 19055689
Regulated By: UTNKA
Regulated ID: Not reported
Cortese Code: Not reported
SIC Code: Not reported
Facility Phone: 2130000000
Mail To: Not reported
Mailing Address: 5657 W CENTURY BLVD
Mailing Address 2: Not reported
Mailing City,St,Zip: LOS ANGELES 900450000
Contact: Not reported

SUN CAL, INCORPORATED (Continued) **S101587491**

Contact Phone: Not reported
DUNs Number: Not reported
NPDES Number: Not reported
EPA ID: Not reported
Comments: Not reported
Status: Active

SWEEPS UST:
Status: Not reported
Comp Number: 4113
Number: Not reported
Board Of Equalization: Not reported
Referral Date: Not reported
Action Date: Not reported
Created Date: Not reported
Owner Tank Id: Not reported
SWRCB Tank Id: Not reported
Tank Status: Not reported
Capacity: Not reported
Active Date: Not reported
Tank Use: Not reported
STG: Not reported
Content: Not reported
Number Of Tanks: 0

---

83 **ERNS 99647166**
ICC SPOT TEN LAX AIRPORT **N/A**
LOS ANGELES, CA

Click this hyperlink while viewing on your computer to access additional ERNS detail in the EDR Site Report.

---

83 **ERNS 99649942**
TAXIWAY A2 SPOT 6 LAX **N/A**
LOS ANGELES, CA 90045

Click this hyperlink while viewing on your computer to access additional ERNS detail in the EDR Site Report.

---

83 **ERNS 8715818**
EASTERN REFUELING AREA/@ LAX. **N/A**
LOS ANGELES, CA

Click this hyperlink while viewing on your computer to access additional ERNS detail in the EDR Site Report.

83 FEDERAL EXPRESS LAX HUB 5927 W. IMPERIAL HIGHWAY
LOS ANGELES, CA
ERNS 90185499
N/A

Click this hyperlink while viewing on your computer to access additional ERNS detail in the EDR Site Report.

---

83 GATE 123 LAX AIRPORT
LOS ANGELES, CA
ERNS 93309347
N/A

Click this hyperlink while viewing on your computer to access additional ERNS detail in the EDR Site Report.

---

83 LAX AIRPORT, GATE 123
LOS ANGELES, CA
ERNS 93309346
N/A

Click this hyperlink while viewing on your computer to access additional ERNS detail in the EDR Site Report.

---

83 LAX SERVICE RD POST 2
LOS ANGELES, CA
ERNS 90186428
N/A

Click this hyperlink while viewing on your computer to access additional ERNS detail in the EDR Site Report.

---

83 GATE 119 - LAX
LOS ANGELES, CA 90045
ERNS 93346335
N/A

Click this hyperlink while viewing on your computer to access additional ERNS detail in the EDR Site Report.

MAP FINDINGS

Map ID
Direction
Distance
Distance (ft.) Site | Database(s) | EDR ID Number | EPA ID Number

83 AREA-10 HANGER/DELTA LAX
LOS ANGELES, CA
ERNS 8714698
N/A

Click this hyperlink while viewing on your computer to access additional ERNS detail in the EDR Site Report.

---

83 LAX JET MANIFOLD
WORLD WAY W. (UNION)
LOS ANGELES, CA 90045
CA HIST UST U001561863
N/A

HIST UST:

Region:	STATE
Facility ID:	00000007670
Facility Type:	Other
Other Type:	Not reported
Contact Name:	M.A. LAUX
Telephone:	0000000000
Owner Name:	CHEVRON U.S.A. INC.
Owner Address:	3282 BEACH BLVD.
Owner City,St,Zip:	LA HABRA, CA 90631
Total Tanks:	0001
Tank Num:	001
Container Num:	55-GAL-01
Year Installed:	Not reported
Tank Capacity:	00000055
Tank Used for:	PRODUCT
Type of Fuel:	06
Container Construction Thickness:	.115
Leak Detection:	None

---

83 LAX, SATELLITE-3,GATE-34
LOS ANGELES, CA
ERNS 87463818
N/A

Click this hyperlink while viewing on your computer to access additional ERNS detail in the EDR Site Report.

---

83 RUNWAY 25 RIGHT AT LAX
LOS ANGELES, CA
ERNS 91234660
N/A

Click this hyperlink while viewing on your computer to access additional ERNS detail in the EDR Site Report.

83 **FEDERAL EXPRESS LAX HUB** ERNS 90466049
LOS ANGELES, CA N/A

Click this hyperlink while viewing on your computer to access additional ERNS detail in the EDR Site Report.

---

83 **LAX AIRPORT/TAXIWAY:K-32** ERNS 8714369
LOS ANGELES, CA N/A

Click this hyperlink while viewing on your computer to access additional ERNS detail in the EDR Site Report.

---

83 **PAC OCEAN/END LAX RUNWAY TO S. BUOY E.S.** ERNS 8715277
LOS ANGELES, CA N/A

Click this hyperlink while viewing on your computer to access additional ERNS detail in the EDR Site Report.

---

83 **10MI OFFSHORE/270 DEGREES FROM LAX TOWER** ERNS 8872993
LOS ANGELES, CA N/A

Click this hyperlink while viewing on your computer to access additional ERNS detail in the EDR Site Report.

---

83 **GATE 105 AT LAX TERMINAL** ERNS 98467315
LOS ANGELES, CA N/A

Click this hyperlink while viewing on your computer to access additional ERNS detail in the EDR Site Report.

MAP FINDINGS

Map ID
Direction
Distance
Distance (ft.) Site | Database(s) | EDR ID Number | EPA ID Number

84 **76 PRODUCTS STATION #3272** CA RGA LUST S114567127
5552 CENTURY BLVD W N/A
WESTCHESTER, CA

RGA LUST:

2012	76 PRODUCTS STATION #3272	5552 CENTURY BLVD W
2011	76 PRODUCTS STATION #3272	5552 CENTURY BLVD W
2010	76 PRODUCTS STATION #3272	5552 CENTURY BLVD W
2009	76 PRODUCTS STATION #3272	5552 CENTURY BLVD W
2008	76 PRODUCTS STATION #3272	5552 CENTURY BLVD W
2007	76 PRODUCTS STATION #3272	5552 CENTURY BLVD W
2006	76 PRODUCTS STATION #3272	5552 CENTURY BLVD W
2005	76 PRODUCTS STATION #3272	5552 CENTURY BLVD W
2003	76 PRODUCTS STATION #3272	5552 CENTURY BLVD W
2002	76 PRODUCTS STATION #3272	5552 CENTURY BLVD W
2001	76 PRODUCTS STATION #3272	5552 CENTURY BLVD W
2000	76 PRODUCTS STATION #3272	5552 CENTURY BLVD W
1998	76 PRODUCTS STATION #3272	5552 CENTURY BLVD W
1997	76 PRODUCTS STATION #3272	5552 CENTURY BLVD W

---

84 **76 PRODUCTS STATION #3272** CA RGA LUST S114567126
5552 CENTURY BLVD W N/A
LOS ANGELES, CA

RGA LUST:

2004	76 PRODUCTS STATION #3272	5552 CENTURY BLVD W

---

84 CA CHMIRS S105635220
#3272 5552 WEST CENTURY BLVD N/A
LOS ANGELES, CA 90045

CHMIRS:

OES Incident Number:	2791
OES notification:	Not reported
OES Date:	6/21/1994
OES Time:	02:15:59 PM
Incident Date:	Not reported
Date Completed:	**Not reported**
Property Use:	Not reported
Agency Id Number:	Not reported
Agency Incident Number:	Not reported
Time Notified:	Not reported
Time Completed:	Not reported
Surrounding Area:	Not reported
Estimated Temperature:	Not reported
Property Management:	Not reported
More Than Two Substances Involved?:	Not reported
Resp Agncy Personel # Of Decontaminated:	Not reported
Responding Agency Personel # Of Injuries:	Not reported
Responding Agency Personel # Of Fatalities:	Not reported
Others Number Of Decontaminated:	Not reported
Others Number Of Injuries:	Not reported
Others Number Of Fatalities:	Not reported
Vehicle Make/year:	Not reported
Vehicle License Number:	Not reported

(Continued) **S105635220**

Vehicle State:	Not reported
Vehicle Id Number:	Not reported
CA DOT PUC/ICC Number:	Not reported
Company Name:	Not reported
Reporting Officer Name/ID:	Not reported
Report Date:	Not reported
Facility Telephone:	Not reported
Waterway Involved:	YES
Waterway:	Not reported
Spill Site:	Not reported
Cleanup By:	unocal
Containment:	Not reported
What Happened:	Not reported
Type:	PETROLEUM
Measure:	Not reported
Other:	Not reported
Date/Time:	Not reported
Year:	1994
Agency:	unocal
Incident Date:	1705/14june94
Admin Agency:	Not reported
Amount:	unknown
Contained:	NO
Site Type:	S/S
E Date:	Not reported
Substance:	petroleum hydro carbons
Unknown:	Not reported
Substance #2:	Not reported
Substance #3:	Not reported
Evacuations:	NO
Number of Injuries:	NO
Number of Fatalities:	NO
#1 Pipeline:	Not reported
#2 Pipeline:	Not reported
#3 Pipeline:	Not reported
#1 Vessel >= 300 Tons:	Not reported
#2 Vessel >= 300 Tons:	Not reported
#3 Vessel >= 300 Tons:	Not reported
Evacs:	Not reported
Injuries:	Not reported
Fatals:	Not reported
Comments:	Not reported
Description:	during construction project soil sample shows contamination

---

84 **CIRCLE K STORES INC. #5624** **CA UST** **U003906438**
5552 W CENTURY BLVD **N/A**
LOS ANGELES, CA 90045

UST:

Facility ID:	24210
Permitting Agency:	LOS ANGELES, CITY OF
Latitude:	33.9463213
Longitude:	-118.3765895

84 **UNION OIL SERVICE STATION LEAS** **CA HIST UST** **U001561897**
5552 W CENTURY BLVD **N/A**
LOS ANGELES, CA 90045

HIST UST:

Region:	STATE
Facility ID:	00000055979
Facility Type:	Gas Station
Other Type:	Not reported
Contact Name:	MANOUCHEHR KAGHAZI
Telephone:	2136708266
Owner Name:	UNION OIL COMPANY OF CALIFORNI
Owner Address:	3701 WILSHIRE BOULEVARD-SUITE
Owner City,St,Zip:	LOS ANGELES, CA 90010
Total Tanks:	0001
Tank Num:	001
Container Num:	3272-00
Year Installed:	Not reported
Tank Capacity:	00000240
Tank Used for:	WASTE
Type of Fuel:	06
Container Construction Thickness:	Not reported
Leak Detection:	None

---

84 **AIRPORT UNION SERVICE** **CA FID UST** **S101586391**
5552 W CENTURY BLVD **CA SWEEPS UST** **N/A**
LOS ANGELES, CA 90045

CA FID UST:

Facility ID:	19048475
Regulated By:	UTNKA
Regulated ID:	00029464
Cortese Code:	Not reported
SIC Code:	Not reported
Facility Phone:	2136708266
Mail To:	Not reported
Mailing Address:	3701 WILSHIRE BLVD
Mailing Address 2:	Not reported
Mailing City,St,Zip:	LOS ANGELES 900450000
Contact:	Not reported
Contact Phone:	Not reported
DUNs Number:	Not reported
NPDES Number:	Not reported
EPA ID:	Not reported
Comments:	Not reported
Status:	Active

SWEEPS UST:

Status:	Active
Comp Number:	1794
Number:	1
Board Of Equalization:	44-000051
Referral Date:	02-20-93
Action Date:	03-24-94
Created Date:	02-29-88
Owner Tank Id:	Not reported
SWRCB Tank Id:	19-050-001794-000001
Tank Status:	A

AIRPORT UNION SERVICE (Continued) **S101586391**

Capacity: 9940
Active Date: 04-20-88
Tank Use: M.V. FUEL
STG: P
Content: REG UNLEADED
Number Of Tanks: 4

Status: Active
Comp Number: 1794
Number: 1
Board Of Equalization: 44-000051
Referral Date: 02-20-93
Action Date: 03-24-94
Created Date: 02-29-88
Owner Tank Id: Not reported
SWRCB Tank Id: 19-050-001794-000002
Tank Status: A
Capacity: 9940
Active Date: 04-20-88
Tank Use: M.V. FUEL
STG: P
Content: REG UNLEADED
Number Of Tanks: Not reported

Status: Active
Comp Number: 1794
Number: 1
Board Of Equalization: 44-000051
Referral Date: 02-20-93
Action Date: 03-24-94
Created Date: 02-29-88
Owner Tank Id: Not reported
SWRCB Tank Id: 19-050-001794-000003
Tank Status: A
Capacity: 6000
Active Date: 04-20-88
Tank Use: M.V. FUEL
STG: P
Content: DIESEL
Number Of Tanks: Not reported

Status: Active
Comp Number: 1794
Number: 1
Board Of Equalization: 44-000051
Referral Date: 02-20-93
Action Date: 03-24-94
Created Date: 02-29-88
Owner Tank Id: Not reported
SWRCB Tank Id: 19-050-001794-000004
Tank Status: A
Capacity: 550
Active Date: 04-20-88
Tank Use: OIL
STG: W
Content: WASTE OIL
Number Of Tanks: Not reported

84 **76 PRODUCTS STATION #3272** **CA LUST** **S102439910**
5552 CENTURY BLVD W **N/A**
WESTCHESTER, CA 90045

LUST:
Region: STATE
Global Id: T0603701061
Latitude: 33.9451603
Longitude: -118.3779282
Case Type: LUST Cleanup Site
Status: Completed - Case Closed
Status Date: 11/12/2009
Lead Agency: LOS ANGELES RWQCB (REGION 4)
Case Worker: JH
Local Agency: LOS ANGELES, CITY OF
RB Case Number: 900450389A
LOC Case Number: Not reported
File Location: Regional Board
Potential Media Affect: Aquifer used for drinking water supply, Soil
Potential Contaminants of Concern: Other Solvent or Non-Petroleum Hydrocarbon
Site History: CASE CLOSED BY LA CITY FD. PRIOR 1/12/1999

Click here to access the California GeoTracker records for this facility:

Contact:
Global Id: T0603701061
Contact Type: Local Agency Caseworker
Contact Name: ELOY LUNA
Organization Name: LOS ANGELES, CITY OF
Address: 200 North Main Street, Suite 1780
City: LOS ANGELES
Email: eloy.luna@lacity.org
Phone Number: Not reported

Global Id: T0603701061
Contact Type: Regional Board Caseworker
Contact Name: JAY HUANG
Organization Name: LOS ANGELES RWQCB (REGION 4)
Address: 320 WEST 4TH STREET, SUITE 200
City: LOS ANGELES
Email: jhuang@waterboards.ca.gov
Phone Number: 2135766711

Status History:
Global Id: T0603701061
Status: Completed - Case Closed
Status Date: 01/12/1999

Global Id: T0603701061
Status: Open - Site Assessment
Status Date: 01/16/2009

Global Id: T0603701061
Status: Completed - Case Closed
Status Date: 11/12/2009

Global Id: T0603701061
Status: Open - Verification Monitoring
Status Date: 05/22/2007

76 PRODUCTS STATION #3272 (Continued) **S102439910**

Global Id: T0603701061
Status: Open - Case Begin Date
Status Date: 06/12/1994

Global Id: T0603701061
Status: Open - Referred
Status Date: 08/06/2008

Global Id: T0603701061
Status: Open - Reopen Case
Status Date: 01/12/2002

Global Id: T0603701061
Status: Open - Site Assessment
Status Date: 06/12/1994

Regulatory Activities:
Global Id: T0603701061
Action Type: Other
Date: 06/12/1994
Action: Leak Discovery

Global Id: T0603701061
Action Type: REMEDIATION
Date: 06/08/1994
Action: Excavation

Global Id: T0603701061
Action Type: Other
Date: 06/12/1994
Action: Leak Reported

Global Id: T0603701061
Action Type: ENFORCEMENT
Date: 10/21/2009
Action: Notification - Preclosure

Global Id: T0603701061
Action Type: ENFORCEMENT
Date: 10/14/2008
Action: Staff Letter

Global Id: T0603701061
Action Type: RESPONSE
Date: 04/15/2009
Action: Monitoring Report - Quarterly

Global Id: T0603701061
Action Type: ENFORCEMENT
Date: 01/16/2009
Action: Staff Letter

Global Id: T0603701061
Action Type: RESPONSE
Date: 12/01/2008
Action: Request for Closure

76 PRODUCTS STATION #3272 (Continued) **S102439910**

Global Id: T0603701061
Action Type: RESPONSE
Date: 08/27/2009
Action: Soil and Water Investigation Report

Global Id: T0603701061
Action Type: ENFORCEMENT
Date: 06/15/2009
Action: Staff Letter

Global Id: T0603701061
Action Type: RESPONSE
Date: 11/15/2008
Action: Other Report / Document

Global Id: T0603701061
Action Type: ENFORCEMENT
Date: 11/12/2009
Action: Closure/No Further Action Letter

Global Id: T0603701061
Action Type: ENFORCEMENT
Date: 10/27/2009
Action: Site Visit / Inspection / Sampling

LUST REG 4:
Region: 4
Regional Board: 04
County: Los Angeles
Facility Id: 900450389
Status: Case Closed
Substance: Hydrocarbons
Substance Quantity: Not reported
Local Case No: Not reported
Case Type: Soil
Abatement Method Used at the Site: Not reported
Global ID: T0603701061
W Global ID: Not reported
Staff: UNK
Local Agency: 19050
Cross Street: AVIATION BLVD
Enforcement Type: Not reported
Date Leak Discovered: 6/12/1994
Date Leak First Reported: 6/12/1994
Date Leak Record Entered: 11/2/1995
Date Confirmation Began: 6/12/1994
Date Leak Stopped: Not reported
Date Case Last Changed on Database: 1/12/1999
Date the Case was Closed: 1/12/1999
How Leak Discovered: OM
How Leak Stopped: Not reported
Cause of Leak: UNK
Leak Source: UNK
Operator: OLD CASE #951102-09
Water System: Not reported
Well Name: Not reported

76 PRODUCTS STATION #3272 (Continued) — **S102439910**

Approx. Dist To Production Well (ft):	3834.6969471704130000658959976
Source of Cleanup Funding:	UNK
Preliminary Site Assessment Workplan Submitted:	Not reported
Preliminary Site Assessment Began:	Not reported
Pollution Characterization Began:	Not reported
Remediation Plan Submitted:	Not reported
Remedial Action Underway:	Not reported
Post Remedial Action Monitoring Began:	Not reported
Enforcement Action Date:	Not reported
Historical Max MTBE Date:	Not reported
Hist Max MTBE Conc in Groundwater:	Not reported
Hist Max MTBE Conc in Soil:	Not reported
Significant Interim Remedial Action Taken:	Not reported
GW Qualifier:	Not reported
Soil Qualifier:	Not reported
Organization:	Not reported
Owner Contact:	Not reported
Responsible Party:	TOSCO/76 PRODUCTS TEAM
RP Address:	555 ANTON, COSTA MESA, CA 92626
Program:	LUST
Lat/Long:	33.9451603 / -1
Local Agency Staff:	PEJ
Beneficial Use:	Not reported
Priority:	Not reported
Cleanup Fund Id:	Not reported
Suspended:	Not reported
Assigned Name:	Not reported
Summary:	Not reported

---

84 **CIRCLE K STORES INC STATION #5624** — CA HAZNET — **S113088631**
5552 W CENTURY BLVD — **N/A**
LOS ANGELES, CA 90045

HAZNET:

envid:	S113088631
Year:	2003
GEPAID:	CAL000169199
Contact:	HAZMAT SPECIALIST
Telephone:	6027284180
Mailing Name:	Not reported
Mailing Address:	PO BOX 52085
Mailing City,St,Zip:	PHOENIX, AZ 850722085
Gen County:	Not reported
TSD EPA ID:	CAD028409019
TSD County:	Not reported
Waste Category:	Aqueous solution with total organic residues less than 10 percent
Disposal Method:	Not reported
Tons:	0.06
Facility County:	Los Angeles

envid:	S113088631
Year:	2001
GEPAID:	CAL000169199
Contact:	HAZMAT SPECIALIST
Telephone:	6027284180
Mailing Name:	Not reported
Mailing Address:	PO BOX 52085
Mailing City,St,Zip:	PHOENIX, AZ 850722085

CIRCLE K STORES INC STATION #5624 (Continued) — **S113088631**

Gen County:	Not reported
TSD EPA ID:	CAD028409019
TSD County:	Not reported
Waste Category:	Other organic solids
Disposal Method:	Transfer Station
Tons:	0.01
Facility County:	Los Angeles

envid:	S113088631
Year:	2001
GEPAID:	CAL000169199
Contact:	HAZMAT SPECIALIST
Telephone:	6027284180
Mailing Name:	Not reported
Mailing Address:	PO BOX 52085
Mailing City,St,Zip:	PHOENIX, AZ 850722085
Gen County:	Not reported
TSD EPA ID:	CAD028409019
TSD County:	Not reported
Waste Category:	Unspecified aqueous solution
Disposal Method:	Transfer Station
Tons:	0.77
Facility County:	Los Angeles

envid:	S113088631
Year:	2000
GEPAID:	CAL000169199
Contact:	HAZMAT SPECIALIST
Telephone:	6027284180
Mailing Name:	Not reported
Mailing Address:	PO BOX 52085
Mailing City,St,Zip:	PHOENIX, AZ 850722085
Gen County:	Not reported
TSD EPA ID:	CAD028409019
TSD County:	Not reported
Waste Category:	Other organic solids
Disposal Method:	Transfer Station
Tons:	0.02
Facility County:	Los Angeles

---

84 **UNOCAL SERVICE STATION #3272** — CA HAZNET — **S113008899**
5552 W CENTURY BLVD — **N/A**
LOS ANGELES, CA 90045

HAZNET:

envid:	S113008899
Year:	2006
GEPAID:	CAD981646003
Contact:	CHRISTOPHER Z HILL
Telephone:	7144286802
Mailing Name:	Not reported
Mailing Address:	PO BOX 25376
Mailing City,St,Zip:	SANTA ANA, CA 927995376
Gen County:	Not reported
TSD EPA ID:	CAD982444481
TSD County:	Not reported
Waste Category:	Other organic solids
Disposal Method:	Metals Recovery Including Retoring,Smelting,Chemicals,Ect

UNOCAL SERVICE STATION #3272 (Continued) **S113008899**

Tons: 0.01
Facility County: Los Angeles

envid: S113008899
Year: 2006
GEPAID: CAD981646003
Contact: CHRISTOPHER Z HILL
Telephone: 7144286802
Mailing Name: Not reported
Mailing Address: PO BOX 25376
Mailing City,St,Zip: SANTA ANA, CA 927995376
Gen County: Not reported
TSD EPA ID: CAD982444481
TSD County: Not reported
Waste Category: Other organic solids
Disposal Method: Storage, Bulking, And/Or Transfer Off Site–No Treatment/Reovery (H010-H129) Or (H131-H135)
Tons: 0.03
Facility County: Los Angeles

envid: S113008899
Year: 2006
GEPAID: CAD981646003
Contact: CHRISTOPHER Z HILL
Telephone: 7144286802
Mailing Name: Not reported
Mailing Address: PO BOX 25376
Mailing City,St,Zip: SANTA ANA, CA 927995376
Gen County: Not reported
TSD EPA ID: CAD982444481
TSD County: Not reported
Waste Category: Aqueous solution with total organic residues less than 10 percent
Disposal Method: Storage, Bulking, And/Or Transfer Off Site–No Treatment/Reovery (H010-H129) Or (H131-H135)
Tons: 0.18
Facility County: Los Angeles

envid: S113008899
Year: 1996
GEPAID: CAD981646003
Contact: UNION OIL COMPANY OF CALIFORNI
Telephone: 7144286560
Mailing Name: Not reported
Mailing Address: PO BOX 25376
Mailing City,St,Zip: SANTA ANA, CA 927995376
Gen County: Not reported
TSD EPA ID: CAT080013352
TSD County: Not reported
Waste Category: Aqueous solution with total organic residues less than 10 percent
Disposal Method: Recycler
Tons: .6255
Facility County: Los Angeles

envid: S113008899
Year: 1996
GEPAID: CAD981646003
Contact: UNION OIL COMPANY OF CALIFORNI

UNOCAL SERVICE STATION #3272 (Continued) **S113008899**

Telephone: 7144286560
Mailing Name: Not reported
Mailing Address: PO BOX 25376
Mailing City,St,Zip: SANTA ANA, CA 927995376
Gen County: Not reported
TSD EPA ID: CAD028409019
TSD County: Not reported
Waste Category: Aqueous solution with total organic residues less than 10 percent
Disposal Method: Treatment, Tank
Tons: 2.0850
Facility County: Los Angeles

Click this hyperlink while viewing on your computer to access
5 additional CA_HAZNET: record(s) in the EDR Site Report.

84 **SERVICE STATION 3272** **CA HIST UST** **1000166735**
5552 W CENTURY BLVD **N/A**
LOS ANGELES, CA 90045

HIST UST:
Region: STATE
Facility ID: 00000029464
Facility Type: Gas Station
Other Type: Not reported
Contact Name: MANOUCHEHR KAGHAZI
Telephone: 2136708266
Owner Name: UNION OIL COMPANY OF CALIFORNI
Owner Address: 3701 WILSHIRE BOULEVARD-SUITE
Owner City,St,Zip: LOS ANGELES, CA 90010
Total Tanks: 0004

Tank Num: 001
Container Num: 3272-1
Year Installed: 1967
Tank Capacity: 00009940
Tank Used for: PRODUCT
Type of Fuel: UNLEADED
Container Construction Thickness: Not reported
Leak Detection: Stock Inventor, Pressure Test

Tank Num: 002
Container Num: 3272-2
Year Installed: 1967
Tank Capacity: 00009940
Tank Used for: PRODUCT
Type of Fuel: PREMIUM
Container Construction Thickness: Not reported
Leak Detection: Stock Inventor, Pressure Test

Tank Num: 003
Container Num: 3272-3
Year Installed: Not reported
Tank Capacity: 00006000
Tank Used for: PRODUCT
Type of Fuel: DIESEL
Container Construction Thickness: Not reported
Leak Detection: Stock Inventor, Pressure Test

SERVICE STATION 3272 (Continued) — **1000166735**

Tank Num:	004
Container Num:	3272-4
Year Installed:	1967
Tank Capacity:	00000550
Tank Used for:	WASTE
Type of Fuel:	WASTE OIL
Container Construction Thickness:	Not reported
Leak Detection:	Stock Inventor, Pressure Test

---

84 **AIRPORT UNION SERVICE** — **CA HAZNET** — **S113163437**
5552 W CENTURY BLVD — **N/A**
LOS ANGELES, CA 90045

HAZNET:

envid:	S113163437
Year:	1995
GEPAID:	CAL912474170
Contact:	MANO KAGHAZI
Telephone:	2136708266
Mailing Name:	Not reported
Mailing Address:	5552 W CENTURY BLVD
Mailing City,St,Zip:	LOS ANGELES, CA 900450000
Gen County:	Not reported
TSD EPA ID:	CAD099452708
TSD County:	Not reported
Waste Category:	Unspecified aqueous solution
Disposal Method:	Recycler
Tons:	.2293
Facility County:	Los Angeles

---

84 **UNOCAL #3272** — **CA RGA LUST** — **S114710852**
5552 CENTURY BLVD W — **N/A**
WESTCHESTER, CA

RGA LUST:

1996 UNOCAL #3272 5552 CENTURY BLVD W

---

84 **CRLLC 76 #5624** — **CA HAZNET** — **S113154545**
5552 W CENTURY BLVD — **N/A**
LOS ANGELES, CA 90045

HAZNET:

envid:	S113154545
Year:	2012
GEPAID:	CAL000338009
Contact:	ALLEN FAAS
Telephone:	9492895286
Mailing Name:	Not reported
Mailing Address:	7180 KOLL CENTER PKWY STE 100
Mailing City,St,Zip:	PLEASANTON, CA 945663184
Gen County:	Los Angeles
TSD EPA ID:	CAL000282598

CRLLC 76 #5624 (Continued) — **S113154545**

TSD County:	Kern
Waste Category:	Not reported
Disposal Method:	Storage, Bulking, And/Or Transfer Off Site--No Treatment/Reovery (H010-H129) Or (H131-H135)
Tons:	0.0375
Facility County:	Los Angeles
envid:	S113154545
Year:	2009
GEPAID:	CAL000338009
Contact:	ARMEN MKRTYCHIAN
Telephone:	9258840800
Mailing Name:	Not reported
Mailing Address:	PO BOX 3290
Mailing City,St,Zip:	SAN RAMON, CA 945838290
Gen County:	Not reported
TSD EPA ID:	CAT080013352
TSD County:	Not reported
Waste Category:	Aqueous solution with total organic residues less than 10 percent
Disposal Method:	Other Recovery Of Reclamation For Reuse Including Acid Regeneration, Organics Recovery Ect
Tons:	0.0336
Facility County:	Los Angeles
envid:	S113154545
Year:	2009
GEPAID:	CAL000338009
Contact:	ARMEN MKRTYCHIAN
Telephone:	9258840800
Mailing Name:	Not reported
Mailing Address:	PO BOX 3290
Mailing City,St,Zip:	SAN RAMON, CA 945838290
Gen County:	Not reported
TSD EPA ID:	CAD028409019
TSD County:	Not reported
Waste Category:	Other organic solids
Disposal Method:	Storage, Bulking, And/Or Transfer Off Site--No Treatment/Reovery (H010-H129) Or (H131-H135)
Tons:	0.05
Facility County:	Los Angeles

---

84 **KAYO OIL CO # 2705624** — **CA HAZNET** — **S113129691**
5552 W CENTURY BLVD — **N/A**
LOS ANGELES, CA 90045

HAZNET:

envid:	S113129691
Year:	2008
GEPAID:	CAL000277361
Contact:	KRISTIN LITTELL
Telephone:	2812932320
Mailing Name:	Not reported
Mailing Address:	600 N DAIRY ASHFORD ST USMKT HSE
Mailing City,St,Zip:	HOUSTON, TX 770791100
Gen County:	Not reported
TSD EPA ID:	CAD982444481
TSD County:	Not reported
Waste Category:	Other organic solids

KAYO OIL CO # 2705624 (Continued) **S113129691**

Disposal Method: Metals Recovery Including Retoring,Smelting,Chemicals,Ect
Tons: 0.1
Facility County: Los Angeles

envid: S113129691
Year: 2005
GEPAID: CAL000277361
Contact: DANELLE EICHHORST
Telephone: 2812933723
Mailing Name: Not reported
Mailing Address: 600 N DAIRY ASHFORD MO 1001
Mailing City,St,Zip: HOUSTON, TX 77079
Gen County: Not reported
TSD EPA ID: CAD982444481
TSD County: Not reported
Waste Category: Aqueous solution with total organic residues less than 10 percent
Disposal Method: Treatment, Tank
Tons: 0.68
Facility County: Los Angeles

envid: S113129691
Year: 2004
GEPAID: CAL000277361
Contact: DANELLE EICHHORST
Telephone: 2812933723
Mailing Name: Not reported
Mailing Address: 600 N DAIRY ASHFORD MO 1001
Mailing City,St,Zip: HOUSTON, TX 77079
Gen County: Not reported
TSD EPA ID: CAD982444481
TSD County: Not reported
Waste Category: Other organic solids
Disposal Method: Not reported
Tons: 0.12
Facility County: Los Angeles

envid: S113129691
Year: 2004
GEPAID: CAL000277361
Contact: DANELLE EICHHORST
Telephone: 2812933723
Mailing Name: Not reported
Mailing Address: 600 N DAIRY ASHFORD MO 1001
Mailing City,St,Zip: HOUSTON, TX 77079
Gen County: Not reported
TSD EPA ID: CAD982444481
TSD County: Not reported
Waste Category: Aqueous solution with total organic residues less than 10 percent
Disposal Method: Not reported
Tons: 0.64
Facility County: Los Angeles

84 **PANALPINA** **CA HAZNET** **S112898773**
5540 W CENTURY BLVD **N/A**
LOS ANGELES, CA 90045

HAZNET:
envid: S112898773
Year: 1998
GEPAID: CAC002122400
Contact: PANALPINA
Telephone: 3109574060
Mailing Name: Not reported
Mailing Address: 5540 W CENTURY BLVD
Mailing City,St,Zip: LOS ANGELES, CA 900450000
Gen County: Not reported
TSD EPA ID: UTD981552177
TSD County: Not reported
Waste Category: Laboratory waste chemicals
Disposal Method: Treatment, Incineration
Tons: .0075
Facility County: Los Angeles

84 **L.A. TIMES DISTRIBUTION CENTER** **CA HAZNET** **S112975580**
5540 W CENTURY BLVD **N/A**
LOS ANGELES, CA 90045

HAZNET:
envid: S112975580
Year: 2009
GEPAID: CAC002638765
Contact: EMERSON LEGO
Telephone: 2132373040
Mailing Name: Not reported
Mailing Address: 202 W 1ST ST FL 6
Mailing City,St,Zip: LOS ANGELES, CA 90012
Gen County: Not reported
TSD EPA ID: NVT330010000
TSD County: Not reported
Waste Category: Other organic solids
Disposal Method: Landfill Or Surface Impoundment That Will Be Closed As Landfill(To Include On-Site Treatment And/Or Stabilization)
Tons: 0.15
Facility County: Los Angeles

envid: S112975580
Year: 2009
GEPAID: CAC002638765
Contact: EMERSON LEGO
Telephone: 2132373040
Mailing Name: Not reported
Mailing Address: 202 W 1ST ST FL 6
Mailing City,St,Zip: LOS ANGELES, CA 90012
Gen County: Not reported
TSD EPA ID: CAT080013352
TSD County: Not reported
Waste Category: Unspecified oil-containing waste
Disposal Method: Other Recovery Of Reclamation For Reuse Including Acid Regeneration, Organics Recovery Ect
Tons: 1.8348
Facility County: Los Angeles

84 **LAX-CENTURY BLVD TRAVELLODGE HOTEL** | CA HAZNET | S113057022 | N/A
5547 W CENTURY BLVD
LOS ANGELES, CA 90045

HAZNET:

envid:	S113057022
Year:	2001
GEPAID:	CAL000092870
Contact:	LANCE LIPSCOMB/EX: 5503
Telephone:	3106494000
Mailing Name:	Not reported
Mailing Address:	5547 W CENTURY BLVD
Mailing City,St,Zip:	LOS ANGELES, CA 900455913
Gen County:	Not reported
TSD EPA ID:	AZD980892731
TSD County:	Not reported
Waste Category:	Unspecified solvent mixture
Disposal Method:	Not reported
Tons:	0.09
Facility County:	Los Angeles

envid:	S113057022
Year:	2001
GEPAID:	CAL000092870
Contact:	LANCE LIPSCOMB/EX: 5503
Telephone:	3106494000
Mailing Name:	Not reported
Mailing Address:	5547 W CENTURY BLVD
Mailing City,St,Zip:	LOS ANGELES, CA 900455913
Gen County:	Not reported
TSD EPA ID:	AZD980892731
TSD County:	Not reported
Waste Category:	Unspecified solvent mixture
Disposal Method:	Not reported
Tons:	0.09
Facility County:	Los Angeles

envid:	S113057022
Year:	1998
GEPAID:	CAL000092870
Contact:	LEEBOVE DRUCKER LIPSCOMB
Telephone:	0000000000
Mailing Name:	Not reported
Mailing Address:	5547 W CENTURY BLVD
Mailing City,St,Zip:	LOS ANGELES, CA 900455913
Gen County:	Not reported
TSD EPA ID:	CAD008302903
TSD County:	Not reported
Waste Category:	Unspecified solvent mixture
Disposal Method:	Recycler
Tons:	.0834
Facility County:	Los Angeles

envid:	S113057022
Year:	1998
GEPAID:	CAL000092870
Contact:	LEEBOVE DRUCKER LIPSCOMB
Telephone:	0000000000
Mailing Name:	Not reported

LAX-CENTURY BLVD TRAVELLODGE HOTEL (Continued) | S113057022

Mailing Address:	5547 W CENTURY BLVD
Mailing City,St,Zip:	LOS ANGELES, CA 900455913
Gen County:	Not reported
TSD EPA ID:	CAD008302903
TSD County:	Not reported
Waste Category:	Unspecified solvent mixture
Disposal Method:	Recycler
Tons:	.0834
Facility County:	Los Angeles

envid:	S113057022
Year:	1994
GEPAID:	CAL000092870
Contact:	LEEBOVE DRUCKER LIPSCOMB
Telephone:	0000000000
Mailing Name:	Not reported
Mailing Address:	5547 W CENTURY BLVD
Mailing City,St,Zip:	LOS ANGELES, CA 900455913
Gen County:	Not reported
TSD EPA ID:	CAT080010101
TSD County:	Not reported
Waste Category:	Unspecified solvent mixture
Disposal Method:	Transfer Station
Tons:	.0625
Facility County:	Los Angeles

Click this hyperlink while viewing on your computer to access
1 additional CA_HAZNET: record(s) in the EDR Site Report.

84 **AIRPORT CENTURY INN** | CA HAZNET | S112857431 | N/A
5547 WEST CENTURY BLVD.
LOS ANGELES, CA 90045

HAZNET:

envid:	S112857431
Year:	1993
GEPAID:	CAC000972336
Contact:	AIRPORT CENTURY
Telephone:	0000000000
Mailing Name:	Not reported
Mailing Address:	5547 WEST CENTURY BLVD.
Mailing City,St,Zip:	LOS ANGELES, CA 900450000
Gen County:	Not reported
TSD EPA ID:	CAT080010101
TSD County:	Not reported
Waste Category:	Unspecified solvent mixture
Disposal Method:	Transfer Station
Tons:	4.17000000000
Facility County:	Los Angeles

84 **LAX-CENTURY BLVD TRAVEL LODGE** | **CA HAZNET** | **S112945392** | **N/A**
5547 W CENTURY BLVD RM 103
LOS ANGELES, CA 90045

HAZNET:

envid:	S112945392
Year:	2007
GEPAID:	CAC002590267
Contact:	BILLY PIGGEE/DIR OF SECURITY
Telephone:	3106494000
Mailing Name:	Not reported
Mailing Address:	5547 W CENTURY BLVD
Mailing City,St,Zip:	LOS ANGELES, CA 900455913
Gen County:	Not reported
TSD EPA ID:	CAD008252405
TSD County:	Not reported
Waste Category:	Unspecified solvent mixture
Disposal Method:	Fuel Blending Prior To Energy Recovery At Another Site
Tons:	0.09
Facility County:	Los Angeles

envid:	S112945392
Year:	2005
GEPAID:	CAC002590267
Contact:	BILLY PIGGEE/DIR OF SECURITY
Telephone:	3106494000
Mailing Name:	Not reported
Mailing Address:	5547 W CENTURY BLVD
Mailing City,St,Zip:	LOS ANGELES, CA 900455913
Gen County:	Not reported
TSD EPA ID:	CAD008252405
TSD County:	Not reported
Waste Category:	Unspecified solvent mixture
Disposal Method:	Recycler
Tons:	0.05
Facility County:	Los Angeles

envid:	S112945392
Year:	2005
GEPAID:	CAC002590267
Contact:	BILLY PIGGEE/DIR OF SECURITY
Telephone:	3106494000
Mailing Name:	Not reported
Mailing Address:	5547 W CENTURY BLVD
Mailing City,St,Zip:	LOS ANGELES, CA 900455913
Gen County:	Not reported
TSD EPA ID:	NVT330010000
TSD County:	Not reported
Waste Category:	Other organic solids
Disposal Method:	Disposal, Land Fill
Tons:	16.85
Facility County:	Los Angeles

84 **TEXACO SVC STA** | **RCRA-SQG** | **1000144849**
5551 W CENTURY | **CA LUST** | **CAD981436355**
LOS ANGELES, CA 90045 | **CA HIST UST**

RCRA-SQG:

Date form received by agency:	09/01/1996
Facility name:	TEXACO SVC STA
Facility address:	5551 W CENTURY LOS ANGELES, CA 90045
EPA ID:	CAD981436355
Mailing address:	10 UNIVERSAL CITY PLAZA UNIVERSAL CITY, CA 91608
Contact:	Not reported
Contact address:	Not reported Not reported
Contact country:	US
Contact telephone:	Not reported
Contact email:	Not reported
EPA Region:	09
Classification:	Small Small Quantity Generator
Description:	Handler: generates more than 100 and less than 1000 kg of hazardous waste during any calendar month and accumulates less than 6000 kg of hazardous waste at any time; or generates 100 kg or less of hazardous waste during any calendar month, and accumulates more than 1000 kg of hazardous waste at any time

Owner/Operator Summary:

Owner/operator name:	TEXACO REF MKTG INC
Owner/operator address:	NOT REQUIRED NOT REQUIRED, ME 99999
Owner/operator country:	Not reported
Owner/operator telephone:	(415) 555-1212
Legal status:	Private
Owner/Operator Type:	Owner
Owner/Op start date:	Not reported
Owner/Op end date:	Not reported

Owner/operator name:	NOT REQUIRED
Owner/operator address:	NOT REQUIRED NOT REQUIRED, ME 99999
Owner/operator country:	Not reported
Owner/operator telephone:	(415) 555-1212
Legal status:	Private
Owner/Operator Type:	Operator
Owner/Op start date:	Not reported
Owner/Op end date:	Not reported

Handler Activities Summary:

U.S. importer of hazardous waste:	No
Mixed waste (haz. and radioactive):	No
Recycler of hazardous waste:	No
Transporter of hazardous waste:	No
Treater, storer or disposer of HW:	No
Underground injection activity:	No
On-site burner exemption:	No
Furnace exemption:	No
Used oil fuel burner:	No
Used oil processor:	No

TEXACO SVC STA (Continued) **1000144849**

User oil refiner: No
Used oil fuel marketer to burner: No
Used oil Specification marketer: No
Used oil transfer facility: No
Used oil transporter: No

Historical Generators:
Date form received by agency: 09/03/1986
Site name: TEXACO SVC STA
Classification: Large Quantity Generator

Violation Status: No violations found

LUST:
Region: STATE
Global Id: T0603701069
Latitude: 33.9455593
Longitude: -118.3771472
Case Type: LUST Cleanup Site
Status: Completed - Case Closed
Status Date: 09/20/1996
Lead Agency: LOS ANGELES, CITY OF
Case Worker: EL
Local Agency: LOS ANGELES, CITY OF
RB Case Number: 900450534
LOC Case Number: Not reported
File Location: Not reported
Potential Media Affect: Soil
Potential Contaminants of Concern: Waste Oil / Motor / Hydraulic / Lubricating
Site History: Not reported

Click here to access the California GeoTracker records for this facility:

Contact:
Global Id: T0603701069
Contact Type: Regional Board Caseworker
Contact Name: YUE RONG
Organization Name: LOS ANGELES RWQCB (REGION 4)
Address: 320 W. 4TH ST., SUITE 200
City: Los Angeles
Email: yrong@waterboards.ca.gov
Phone Number: Not reported

Global Id: T0603701069
Contact Type: Local Agency Caseworker
Contact Name: ELOY LUNA
Organization Name: LOS ANGELES, CITY OF
Address: 200 North Main Street, Suite 1780
City: LOS ANGELES
Email: eloy.luna@lacity.org
Phone Number: Not reported

Status History:
Global Id: T0603701069
Status: Open - Case Begin Date
Status Date: 07/07/1988

MAP FINDINGS

Map ID
Direction
Distance
Distance (ft.) Site | Database(s) | EDR ID Number | EPA ID Number

TEXACO SVC STA (Continued) **1000144849**

Global Id: T0603701069
Status: Open - Remediation
Status Date: 09/16/1988

Global Id: T0603701069
Status: Completed - Case Closed
Status Date: 09/20/1996

Regulatory Activities:
Global Id: T0603701069
Action Type: Other
Date: 07/07/1988
Action: Leak Discovery

Global Id: T0603701069
Action Type: Other
Date: 07/07/1988
Action: Leak Stopped

Global Id: T0603701069
Action Type: Other
Date: 07/08/1988
Action: Leak Reported

LUST REG 4:
Region: 4
Regional Board: 04
County: Los Angeles
Facility Id: 900450534
Status: Case Closed
Substance: Waste Oil
Substance Quantity: Not reported
Local Case No: Not reported
Case Type: Soil
Abatement Method Used at the Site: Not reported
Global ID: T0603701069
W Global ID: Not reported
Staff: UNK
Local Agency: 19050
Cross Street: AVIATION
Enforcement Type: Not reported
Date Leak Discovered: 7/7/1988
Date Leak First Reported: 7/8/1988
Date Leak Record Entered: 9/11/1988
Date Confirmation Began: Not reported
Date Leak Stopped: 7/7/1988
Date Case Last Changed on Database: 9/20/1996
Date the Case was Closed: 9/20/1996
How Leak Discovered: Tank Closure
How Leak Stopped: Not reported
Cause of Leak: Overfill
Leak Source: Piping
Operator: OLD CASENO WAS 091688-17
Water System: Not reported
Well Name: Not reported

TEXACO SVC STA (Continued) **1000144849**

Approx. Dist To Production Well (ft): 3558.18594250204490475959172 67
Source of Cleanup Funding: Piping
Preliminary Site Assessment Workplan Submitted: Not reported
Preliminary Site Assessment Began: Not reported
Pollution Characterization Began: Not reported
Remediation Plan Submitted: 9/16/1988
Remedial Action Underway: Not reported
Post Remedial Action Monitoring Began: Not reported
Enforcement Action Date: Not reported
Historical Max MTBE Date: Not reported
Hist Max MTBE Conc in Groundwater: Not reported
Hist Max MTBE Conc in Soil: Not reported
Significant Interim Remedial Action Taken: Not reported
GW Qualifier: Not reported
Soil Qualifier: Not reported
Organization: Not reported
Owner Contact: Not reported
Responsible Party: TEXACO USA
RP Address: SAME AS ABOVE
Program: LUST
Lat/Long: 33.9455593 / -1
Local Agency Staff: PEJ
Beneficial Use: Not reported
Priority: Not reported
Cleanup Fund Id: Not reported
Suspended: Not reported
Assigned Name: Not reported
Summary: WHILE REMOVING OLD TANK TO REPLACE WITH NEW TANK CONTAMINATION WAS OBSERVED TEXACO WILL REMEDIATE.

HIST UST:
Region: STATE
Facility ID: 00000017376
Facility Type: Gas Station
Other Type: Not reported
Contact Name: MOKHTAR (MIKE) SAIE
Telephone: 2136417840
Owner Name: TEXACO U.S.A.
Owner Address: PO BX 3756 3350 WILSHIRE BLVD
Owner City,St,Zip: LOS ANGELES, CA 90010
Total Tanks: 0005

Tank Num: 001
Container Num: 1
Year Installed: 1969
Tank Capacity: 00000550
Tank Used for: WASTE
Type of Fuel: WASTE OIL
Container Construction Thickness: Not reported
Leak Detection: None

Tank Num: 002
Container Num: 2
Year Installed: 1978
Tank Capacity: 00008000
Tank Used for: PRODUCT
Type of Fuel: DIESEL

TEXACO SVC STA (Continued) **1000144849**

Container Construction Thickness: Not reported
Leak Detection: Stock Inventor

Tank Num: 003
Container Num: 3
Year Installed: 1969
Tank Capacity: 00006000
Tank Used for: PRODUCT
Type of Fuel: UNLEADED
Container Construction Thickness: Not reported
Leak Detection: Stock Inventor

Tank Num: 004
Container Num: 4
Year Installed: 1969
Tank Capacity: 00010000
Tank Used for: PRODUCT
Type of Fuel: REGULAR
Container Construction Thickness: Not reported
Leak Detection: Stock Inventor

Tank Num: 005
Container Num: 5
Year Installed: 1969
Tank Capacity: 00010000
Tank Used for: PRODUCT
Type of Fuel: PREMIUM
Container Construction Thickness: Not reported
Leak Detection: Stock Inventor

---

84 **TEXACO STATION** **CA FID UST** **S101582915**
5551 W CENTURY BLVD **CA SWEEPS UST** **N/A**
LOS ANGELES, CA 90045

CA FID UST:
Facility ID: 19001835
Regulated By: UTNKA
Regulated ID: 00017376
Cortese Code: Not reported
SIC Code: Not reported
Facility Phone: 2136417840
Mail To: Not reported
Mailing Address: P O BOX 3756 3350 WI BLVD
Mailing Address 2: Not reported
Mailing City,St,Zip: LOS ANGELES 900450000
Contact: Not reported
Contact Phone: Not reported
DUNs Number: Not reported
NPDES Number: Not reported
EPA ID: Not reported
Comments: Not reported
Status: Active

SWEEPS UST:
Status: Not reported
Comp Number: 1193
Number: Not reported

TEXACO STATION (Continued) **S101582915**

Board Of Equalization: 44-000217
Referral Date: Not reported
Action Date: Not reported
Created Date: Not reported
Owner Tank Id: Not reported
SWRCB Tank Id: 19-050-001193-000005
Tank Status: Not reported
Capacity: 10000
Active Date: Not reported
Tank Use: M.V. FUEL
STG: PRODUCT
Content: REG UNLEADED
Number Of Tanks: 1

Status: Active
Comp Number: 1193
Number: 1
Board Of Equalization: 44-000217
Referral Date: 05-11-93
Action Date: 02-02-94
Created Date: 02-29-88
Owner Tank Id: Not reported
SWRCB Tank Id: 19-050-001193-000001
Tank Status: A
Capacity: 12000
Active Date: 04-20-88
Tank Use: UNKNOWN
STG: P
Content: WASTE OIL
Number Of Tanks: 4

Status: Active
Comp Number: 1193
Number: 1
Board Of Equalization: 44-000217
Referral Date: 05-11-93
Action Date: 02-02-94
Created Date: 02-29-88
Owner Tank Id: Not reported
SWRCB Tank Id: 19-050-001193-000002
Tank Status: A
Capacity: 10000
Active Date: 04-20-88
Tank Use: UNKNOWN
STG: P
Content: DIESEL
Number Of Tanks: Not reported

Status: Active
Comp Number: 1193
Number: 1
Board Of Equalization: 44-000217
Referral Date: 05-11-93
Action Date: 02-02-94
Created Date: 02-29-88
Owner Tank Id: Not reported
SWRCB Tank Id: 19-050-001193-000003

TEXACO STATION (Continued) **S101582915**

Tank Status: A
Capacity: 10000
Active Date: 04-20-88
Tank Use: UNKNOWN
STG: P
Content: REGULAR UNLE
Number Of Tanks: Not reported

Status: Active
Comp Number: 1193
Number: 1
Board Of Equalization: 44-000217
Referral Date: 05-11-93
Action Date: 02-02-94
Created Date: 02-29-88
Owner Tank Id: Not reported
SWRCB Tank Id: 19-050-001193-000004
Tank Status: A
Capacity: 10000
Active Date: 04-20-88
Tank Use: UNKNOWN
STG: P
Content: REGULAR UNLE
Number Of Tanks: Not reported

---

84 **EDR US Hist Auto Stat** **1015552284**
5551 W CENTURY BLVD **N/A**
LOS ANGELES, CA 90045

EDR Historical Auto Stations:
Name: L A X TEXACO
Year: 1999
Address: 5551 W CENTURY BLVD

Name: LAX TEXACO
Year: 2001
Address: 5551 W CENTURY BLVD

Name: LAX TEXACO
Year: 2002
Address: 5551 W CENTURY BLVD

Name: LAX TEXACO
Year: 2004
Address: 5551 W CENTURY BLVD

---

84 **LAX TEXACO STATION** **CA UST** **U003781531**
5551 W CENTURY BLVD **N/A**
LOS ANGELES, CA 90045

UST:
Facility ID: 25260
Permitting Agency: LOS ANGELES, CITY OF
Latitude: 33.947135
Longitude: -118.376749

84 **TESORO REFINING & MARKETING/CENTURY SHELL #68555** **CA HAZNET** **S113148454**
5551 W CENTURY BLVD **N/A**
LOS ANGELES, CA 90045

HAZNET:

envid:	S113148454
Year:	2013
GEPAID:	CAL000321893
Contact:	Lisa Gomez
Telephone:	2106264994
Mailing Name:	Not reported
Mailing Address:	19100 RIDGEWOOD PKWY
Mailing City,St,Zip:	SAN ANTONIO, TX 782590000
Gen County:	Los Angeles
TSD EPA ID:	NVT330010000
TSD County:	99
Waste Category:	Not reported
Disposal Method:	Landfill Or Surface Impoundment That Will Be Closed As Landfill(To Include On-Site Treatment And/Or Stabilization)
Tons:	0.1
Facility County:	Not reported

envid:	S113148454
Year:	2013
GEPAID:	CAL000321893
Contact:	Lisa Gomez
Telephone:	2106264994
Mailing Name:	Not reported
Mailing Address:	19100 RIDGEWOOD PKWY
Mailing City,St,Zip:	SAN ANTONIO, TX 782590000
Gen County:	Los Angeles
TSD EPA ID:	CAT080013352
TSD County:	Los Angeles
Waste Category:	Not reported
Disposal Method:	Other Recovery Of Reclamation For Reuse Including Acid Regeneration, Organics Recovery Ect
Tons:	0.168
Facility County:	Not reported

envid:	S113148454
Year:	2012
GEPAID:	CAL000321893
Contact:	LISA GARCIA
Telephone:	2106264994
Mailing Name:	Not reported
Mailing Address:	19100 RIDGEWOOD PKWY
Mailing City,St,Zip:	SAN ANTONIO, TX 782590000
Gen County:	Los Angeles
TSD EPA ID:	CAT080013352
TSD County:	Los Angeles
Waste Category:	Not reported
Disposal Method:	Other Recovery Of Reclamation For Reuse Including Acid Regeneration, Organics Recovery Ect
Tons:	0.063
Facility County:	Los Angeles

envid:	S113148454
Year:	2012
GEPAID:	CAL000321893

TESORO REFINING & MARKETING/CENTURY SHELL #68555 (Continued) **S113148454**

Contact:	LISA GARCIA
Telephone:	2106264994
Mailing Name:	Not reported
Mailing Address:	19100 RIDGEWOOD PKWY
Mailing City,St,Zip:	SAN ANTONIO, TX 782590000
Gen County:	Los Angeles
TSD EPA ID:	NVT330010000
TSD County:	99
Waste Category:	Not reported
Disposal Method:	Landfill Or Surface Impoundment That Will Be Closed As Landfill(To Include On-Site Treatment And/Or Stabilization)
Tons:	0.006
Facility County:	Los Angeles

envid:	S113148454
Year:	2011
GEPAID:	CAL000321893
Contact:	ROB DONOVAN
Telephone:	2538968700
Mailing Name:	Not reported
Mailing Address:	19100 RIDGEWOOD PARKWAY
Mailing City,St,Zip:	SAN ANTONIO, TX 782590000
Gen County:	Not reported
TSD EPA ID:	NVT330010000
TSD County:	Not reported
Waste Category:	Other organic solids
Disposal Method:	Landfill Or Surface Impoundment That Will Be Closed As Landfill(To Include On-Site Treatment And/Or Stabilization)
Tons:	0.075
Facility County:	Los Angeles

Click this hyperlink while viewing on your computer to access
9 additional CA_HAZNET: record(s) in the EDR Site Report.

84 **EQUILON ENTERPRISES** **CA HAZNET** **S113006297**
5551 W CENTURY **N/A**
LOS ANGELES, CA 90045

HAZNET:

envid:	S113006297
Year:	2007
GEPAID:	CAD981436355
Contact:	R HULL/ENV. REPORTING ANALYST
Telephone:	2818742224
Mailing Name:	Not reported
Mailing Address:	12700 NORTHBOROUGH DR 300G03
Mailing City,St,Zip:	HOUSTON, TX 770670000
Gen County:	Not reported
TSD EPA ID:	CAD028409019
TSD County:	Not reported
Waste Category:	Other organic solids
Disposal Method:	Storage, Bulking, And/Or Transfer Off Site--No Treatment/Reovery (H010-H129) Or (H131-H135)
Tons:	0.07
Facility County:	Los Angeles

envid:	S113006297
Year:	2007

EQUILON ENTERPRISES (Continued) **S113006297**

GEPAID: CAD981436355
Contact: R HULL/ENV. REPORTING ANALYST
Telephone: 2818742224
Mailing Name: Not reported
Mailing Address: 12700 NORTHBOROUGH DR 300G03
Mailing City,St,Zip: HOUSTON, TX 770670000
Gen County: Not reported
TSD EPA ID: CAD028409019
TSD County: Not reported
Waste Category: Other organic solids
Disposal Method: Storage, Bulking, And/Or Transfer Off Site–No Treatment/Reovery (H010-H129) Or (H131-H135)
Tons: 0.07
Facility County: Los Angeles

envid: S113006297
Year: 2006
GEPAID: CAD981436355
Contact: R HULL/ENV. REPORTING ANALYST
Telephone: 2818742224
Mailing Name: Not reported
Mailing Address: 12700 NORTHBOROUGH DR 300G03
Mailing City,St,Zip: HOUSTON, TX 770670000
Gen County: Not reported
TSD EPA ID: CAT080013352
TSD County: Not reported
Waste Category: Waste oil and mixed oil
Disposal Method: Recycler
Tons: 1.25
Facility County: Los Angeles

envid: S113006297
Year: 2006
GEPAID: CAD981436355
Contact: R HULL/ENV. REPORTING ANALYST
Telephone: 2818742224
Mailing Name: Not reported
Mailing Address: 12700 NORTHBOROUGH DR 300G03
Mailing City,St,Zip: HOUSTON, TX 770670000
Gen County: Not reported
TSD EPA ID: CAT080013352
TSD County: Not reported
Waste Category: Waste oil and mixed oil
Disposal Method: Recycler
Tons: 1.25
Facility County: Los Angeles

envid: S113006297
Year: 2005
GEPAID: CAD981436355
Contact: NORA CORTEZ/ENV. DATA ANALYST
Telephone: 2818742224
Mailing Name: Not reported
Mailing Address: 12700 NORTHBOROUGH DR MFT 240-G
Mailing City,St,Zip: HOUSTON, TX 770672508
Gen County: Not reported
TSD EPA ID: CAD028409019

MAP FINDINGS

Map ID
Direction
Distance
Distance (ft.) Site | Database(s) | EDR ID Number | EPA ID Number

EQUILON ENTERPRISES (Continued) **S113006297**

TSD County: Not reported
Waste Category: Other organic solids
Disposal Method: Not reported
Tons: 0.27
Facility County: Los Angeles

Click this hyperlink while viewing on your computer to access
47 additional CA_HAZNET: record(s) in the EDR Site Report.

---

85 ROCKET RENT A CAR **CA SWEEPS UST** **S102229414**
4940 W CENTURY BLVD **N/A**
INGLEWOOD, CA 90301

SWEEPS UST:
Status: Active
Comp Number: 9545
Number: 9
Board Of Equalization: Not reported
Referral Date: 03-15-91
Action Date: 03-15-91
Created Date: 06-30-89
Owner Tank Id: Not reported
SWRCB Tank Id: 19-000-009545-000001
Tank Status: A
Capacity: Not reported
Active Date: 06-30-89
Tank Use: UNKNOWN
STG: W
Content: Not reported
Number Of Tanks: 1

---

85 DOMBROWSKI'S FLOWERS **CA LUST** **S102428878**
4940 CENTURY BLVD W **N/A**
INGLEWOOD, CA 90304

LUST:
Region: STATE
Global Id: T0603703445
Latitude: 33.9452496
Longitude: -118.3643409
Case Type: LUST Cleanup Site
Status: Completed - Case Closed
Status Date: 07/06/1998
Lead Agency: LOS ANGELES RWQCB (REGION 4)
Case Worker: Not reported
Local Agency: LOS ANGELES COUNTY
RB Case Number: I-09545
LOC Case Number: Not reported
File Location: Not reported
Potential Media Affect: Soil
Potential Contaminants of Concern: Gasoline
Site History: Not reported

Click here to access the California GeoTracker records for this facility:

Contact:
Global Id: T0603703445

DOMBROWSKI'S FLOWERS (Continued) **S102428878**

Contact Type: Local Agency Caseworker
Contact Name: JOHN AWUJO
Organization Name: LOS ANGELES COUNTY
Address: 900 S FREMONT AVE
City: ALHAMBRA
Email: jawujo@dpw.lacounty.gov
Phone Number: 6264583507

Status History:
Global Id: T0603703445
Status: Completed - Case Closed
Status Date: 07/06/1998

Global Id: T0603703445
Status: Open - Case Begin Date
Status Date: 05/24/1994

Global Id: T0603703445
Status: Open - Site Assessment
Status Date: 05/24/1994

Global Id: T0603703445
Status: Open - Site Assessment
Status Date: 05/17/1995

Global Id: T0603703445
Status: Open - Site Assessment
Status Date: 12/17/1997

Regulatory Activities:
Global Id: T0603703445
Action Type: Other
Date: 05/24/1994
Action: Leak Discovery

Global Id: T0603703445
Action Type: Other
Date: 05/24/1994
Action: Leak Stopped

Global Id: T0603703445
Action Type: Other
Date: 05/24/1994
Action: Leak Reported

LUST REG 4:
Region: 4
Regional Board: 04
County: Los Angeles
Facility Id: I-09545
Status: Case Closed
Substance: Gasoline
Substance Quantity: Not reported
Local Case No: Not reported
Case Type: Soil

MAP FINDINGS

Map ID
Direction
Distance
Distance (ft.) Site | Database(s) | EDR ID Number | EPA ID Number

DOMBROWSKI'S FLOWERS (Continued) **S102428878**

Abatement Method Used at the Site: Not reported
Global ID: T0603703445
W Global ID: Not reported
Staff: JT
Local Agency: 19000
Cross Street: INGLEWOOD BLVD
Enforcement Type: Not reported
Date Leak Discovered: 5/24/1994
Date Leak First Reported: 5/24/1994
Date Leak Record Entered: 11/3/1995
Date Confirmation Began: 5/24/1994
Date Leak Stopped: 5/24/1994
Date Case Last Changed on Database: 6/19/1998
Date the Case was Closed: 7/6/1998
How Leak Discovered: Tank Closure
How Leak Stopped: Not reported
Cause of Leak: UNK
Leak Source: UNK
Operator: STEPHEN DOMBROWSKI
Water System: Not reported
Well Name: Not reported
Approx. Dist To Production Well (ft): 1868.7453377374597688217766222
Source of Cleanup Funding: UNK
Preliminary Site Assessment Workplan Submitted: 5/17/1995
Preliminary Site Assessment Began: Not reported
Pollution Characterization Began: 12/17/1997
Remediation Plan Submitted: Not reported
Remedial Action Underway: Not reported
Post Remedial Action Monitoring Began: Not reported
Enforcement Action Date: Not reported
Historical Max MTBE Date: Not reported
Hist Max MTBE Conc in Groundwater: Not reported
Hist Max MTBE Conc in Soil: Not reported
Significant Interim Remedial Action Taken: Not reported
GW Qualifier: Not reported
Soil Qualifier: Not reported
Organization: Not reported
Owner Contact: Not reported
Responsible Party: DOMBROWSKI'S FLOWERS
RP Address: 4950 W. CENTURY BLVD., INGLEWOOD, CA 90304
Program: LUST
Lat/Long: 33.9452496 / -1
Local Agency Staff: Not reported
Beneficial Use: Not reported
Priority: 3C
Cleanup Fund Id: Not reported
Suspended: Not reported
Assigned Name: Not reported
Summary: SOIL PLUME NOT DEFINED; 12/05/97 - ENVIRONMENTAL SITE ASSESSMENT WP; 06/19/98 - ENVIRONMENTAL SITE ASSESSMENT RPT

85 **DOMBROWSKI FLOWERS** **CA HAZNET** **S112839646**
4940 WEST CENTURY BLVD **N/A**
INGLEWOOD, CA 90304

HAZNET:

envid:	S112839646
Year:	1994
GEPAID:	CAC000715272
Contact:	STEPHEN DOMBROWSKI
Telephone:	0000000000
Mailing Name:	Not reported
Mailing Address:	4956 WEST CENTURY
Mailing City,St,Zip:	INGLEWOOD, CA 903040000
Gen County:	Not reported
TSD EPA ID:	CAD028409019
TSD County:	Not reported
Waste Category:	Oil/water separation sludge
Disposal Method:	Not reported
Tons:	1.2301
Facility County:	Los Angeles

---

85 **1X EXECUTIVE RENT A CARR** **CA HAZNET** **S112838439**
4900 WEST CENTURY BLVD **N/A**
INGLEWOOD, CA 90304

HAZNET:

envid:	S112838439
Year:	2005
GEPAID:	CAC000588928
Contact:	ROBERT WILKMAN/OPERATIONS MGR
Telephone:	2136743311
Mailing Name:	Not reported
Mailing Address:	4900 WEST CENTURY BLVD
Mailing City,St,Zip:	INGLEWOOD, CA 903040000
Gen County:	Not reported
TSD EPA ID:	CAD028409019
TSD County:	Not reported
Waste Category:	Aqueous solution with total organic residues less than 10 percent
Disposal Method:	Treatment, Tank
Tons:	4.17
Facility County:	Los Angeles

---

85 **COMFORT INN** **CA HAZNET** **S112956280**
4922 W CENTURY BLVD **N/A**
INGLEWOOD, CA 90304

HAZNET:

envid:	S112956280
Year:	2006
GEPAID:	CAC002608196
Contact:	DAVID BIES
Telephone:	3238556119
Mailing Name:	Not reported
Mailing Address:	4922 W CENTURY BLVD
Mailing City,St,Zip:	INGLEWOOD, CA 903041313
Gen County:	Not reported
TSD EPA ID:	CAD097030993
TSD County:	Not reported

COMFORT INN (Continued) **S112956280**

Waste Category:	Other organic solids
Disposal Method:	Storage, Bulking, And/Or Transfer Off Site–No Treatment/Reovery (H010-H129) Or (H131-H135)
Tons:	2
Facility County:	Los Angeles

---

85 **INGLEWOOD TRANSMISSION, INC** **CA RGA LUST** **S114635255**
4919 WEST CENTURY BLVD **N/A**
INGLEWOOD, CA

RGA LUST:

2012	INGLEWOOD TRANSMISSION, INC	4919 WEST CENTURY BLVD
2011	INGLEWOOD TRANSMISSION, INC	4919 WEST CENTURY BLVD
2010	INGLEWOOD TRANSMISSION, INC	4919 WEST CENTURY BLVD
2009	INGLEWOOD TRANSMISSION, INC	4919 WEST CENTURY BLVD
2008	INGLEWOOD TRANSMISSION, INC	4919 WEST CENTURY BLVD
2007	INGLEWOOD TRANSMISSION, INC	4919 WEST CENTURY BLVD
2006	INGLEWOOD TRANSMISSION, INC	4919 WEST CENTURY BLVD
2005	INGLEWOOD TRANSMISSION, INC	4919 WEST CENTURY BLVD

---

85 **INGLEWOOD TRANSMISSION, INC** **CA LUST** **S106915992**
4919 WEST CENTURY BLVD **N/A**
INGLEWOOD, CA 90301

LUST:

Region:	STATE
Global Id:	T0603767752
Latitude:	33.945734
Longitude:	-118.364383
Case Type:	LUST Cleanup Site
Status:	Completed - Case Closed
Status Date:	08/06/2010
Lead Agency:	LOS ANGELES RWQCB (REGION 4)
Case Worker:	JH
Local Agency:	LOS ANGELES COUNTY
RB Case Number:	R-12834
LOC Case Number:	012664-012834
File Location:	Regional Board
Potential Media Affect:	Soil, Under Investigation
Potential Contaminants of Concern:	Gasoline
Site History:	Not reported

Click here to access the California GeoTracker records for this facility:

Contact:

Global Id:	T0603767752
Contact Type:	Local Agency Caseworker
Contact Name:	PHILLIP GHARIBIANS-TABRIZI
Organization Name:	LOS ANGELES COUNTY
Address:	900 S. FREMONT AVE.
City:	ALHAMBRA
Email:	pgharibians@dpw.lacounty.gov
Phone Number:	Not reported

Global Id:	T0603767752
Contact Type:	Regional Board Caseworker
Contact Name:	JAY HUANG

INGLEWOOD TRANSMISSION, INC (Continued) **S106915992**

Organization Name: LOS ANGELES RWQCB (REGION 4)
Address: 320 WEST 4TH STREET, SUITE 200
City: LOS ANGELES
Email: jhuang@waterboards.ca.gov
Phone Number: 2135766711

Status History:

Global Id: T0603767752
Status: Open - Site Assessment
Status Date: 07/07/2009

Global Id: T0603767752
Status: Open - Site Assessment
Status Date: 08/13/2009

Global Id: T0603767752
Status: Completed - Case Closed
Status Date: 08/06/2010

Global Id: T0603767752
Status: Open
Status Date: 06/01/1996

Global Id: T0603767752
Status: Open - Assessment & Interim Remedial Action
Status Date: 11/18/2009

Global Id: T0603767752
Status: Open - Case Begin Date
Status Date: 06/01/1996

Regulatory Activities:

Global Id: T0603767752
Action Type: Other
Date: 06/01/1996
Action: Leak Discovery

Global Id: T0603767752
Action Type: REMEDIATION
Date: 03/04/2009
Action: Excavation

Global Id: T0603767752
Action Type: ENFORCEMENT
Date: 08/06/2010
Action: Closure/No Further Action Letter

Global Id: T0603767752
Action Type: Other
Date: 07/02/1996
Action: Leak Reported

Global Id: T0603767752
Action Type: RESPONSE
Date: 02/01/2010
Action: Other Report / Document

INGLEWOOD TRANSMISSION, INC (Continued) **S106915992**

Global Id: T0603767752
Action Type: ENFORCEMENT
Date: 12/17/2009
Action: Staff Letter

Global Id: T0603767752
Action Type: ENFORCEMENT
Date: 11/23/2009
Action: Referral to Regional Board

---

85 **INGLEWOOD TRANSMISSION INC.** **CA FID UST** **1000282340**
4919 W CENTURY BLVD **CA HIST UST** **N/A**
INGLEWOOD, CA 90301 **CA SWEEPS UST**

CA FID UST:
Facility ID: 19031278
Regulated By: UTNKA
Regulated ID: 00050698
Cortese Code: Not reported
SIC Code: Not reported
Facility Phone: 8180000000
Mail To: Not reported
Mailing Address: 4919 W CENTURY BLVD
Mailing Address 2: Not reported
Mailing City,St,Zip: INGLEWOOD
Contact: Not reported
Contact Phone: Not reported
DUNs Number: Not reported
NPDES Number: Not reported
EPA ID: Not reported
Comments: Not reported
Status: Active

HIST UST:
Region: STATE
Facility ID: 00000050698
Facility Type: Other
Other Type: TRANS, REPAIR
Contact Name: MIKE LOVRICH
Telephone: 2136744400
Owner Name: MIKE LOVRICH
Owner Address: 6443 RIGGS PL
Owner City,St,Zip: LOS ANGELES, CA 90045
Total Tanks: 0001

Tank Num: 001
Container Num: 1
Year Installed: 1965
Tank Capacity: 00000400
Tank Used for: WASTE
Type of Fuel: WASTE OIL
Container Construction Thickness: Not reported
Leak Detection: Visual

SWEEPS UST:
Status: Active

INGLEWOOD TRANSMISSION INC. (Continued) — **1000282340**

Comp Number:	12834
Number:	9
Board Of Equalization:	44-009943
Referral Date:	06-30-89
Action Date:	Not reported
Created Date:	06-30-89
Owner Tank Id:	Not reported
SWRCB Tank Id:	19-000-012834-000001
Tank Status:	A
Capacity:	Not reported
Active Date:	06-30-89
Tank Use:	UNKNOWN
STG:	W
Content:	Not reported
Number Of Tanks:	1

---

85 — **EDR US Hist Auto Stat** — **1015518284** — **N/A**

4919 W CENTURY BLVD
INGLEWOOD, CA 90304

EDR Historical Auto Stations:

Name:	INGLEWOOD TRANSMISSION SERVICE INCORPORATED
Year:	1999
Address:	4919 W CENTURY BLVD

---

85 — **WARREN PROPERTIES** — **CA HAZNET** — **S117305407** — **N/A**

4949 W CENTURY BLVD APT 4
INGLEWOOD, CA 90304

HAZNET:

envid:	S117305407
Year:	2013
GEPAID:	CAC002750135
Contact:	WARREN PROPERTIES
Telephone:	8186098504
Mailing Name:	Not reported
Mailing Address:	4949 W CENTURY BLVD APT 4
Mailing City,St,Zip:	INGLEWOOD, CA 903043306
Gen County:	Los Angeles
TSD EPA ID:	AZC950823111
TSD County:	99
Waste Category:	Not reported
Disposal Method:	Landfill Or Surface Impoundment That Will Be Closed As Landfill(To Include On-Site Treatment And/Or Stabilization)
Tons:	0.4
Facility County:	Not reported

MAP FINDINGS

Map ID
Direction
Distance
Distance (ft.) Site | Database(s) | EDR ID Number | EPA ID Number

86 — **PIERRE ALWAN** — **CA HAZNET** — **S112991499** — **N/A**

10120 FELTON AVE
LENNOX, CA 90304

HAZNET:

envid:	S112991499
Year:	2011
GEPAID:	CAC002673450
Contact:	SERGIO HERNANDEZ
Telephone:	3235176424
Mailing Name:	Not reported
Mailing Address:	10120 FELTON AVE
Mailing City,St,Zip:	LENNOX, CA 903041220
Gen County:	Not reported
TSD EPA ID:	CAD028409019
TSD County:	Not reported
Waste Category:	Other inorganic solid waste
Disposal Method:	Storage, Bulking, And/Or Transfer Off Site--No Treatment/Reovery (H010-H129) Or (H131-H135)
Tons:	0.0025
Facility County:	Los Angeles

---

86 — **DAVID SHAMBEAU** — **CA HAZNET** — **S117298966** — **N/A**

10104 FELTON AVENUE UNITS 1-28
LENNOX, CA 90304

HAZNET:

envid:	S117298966
Year:	2013
GEPAID:	CAC002740928
Contact:	DAVID SHAMBEAU
Telephone:	9099873847
Mailing Name:	Not reported
Mailing Address:	10104 FELTON AVE
Mailing City,St,Zip:	LENNOX, CA 903041217
Gen County:	Los Angeles
TSD EPA ID:	CAD028409019
TSD County:	Los Angeles
Waste Category:	Not reported
Disposal Method:	Storage, Bulking, And/Or Transfer Off Site--No Treatment/Reovery (H010-H129) Or (H131-H135)
Tons:	0.0075
Facility County:	Not reported

---

86 — **BENNETT DRY CLEANERS** — **RCRA-SQG** — **1000314425** — **CAD981581572**

5006 W CENTRY
INGLEWOOD, CA 90304

RCRA-SQG:

Date form received by agency:	09/01/1996
Facility name:	BENNETT DRY CLEANERS
Facility address:	5006 W CENTRY INGLEWOOD, CA 90304
EPA ID:	CAD981581572
Mailing address:	W CENTRY INGLEWOOD, CA 90304
Contact:	Not reported
Contact address:	Not reported

BENNETT DRY CLEANERS (Continued) **1000314425**

Not reported
Contact country: US
Contact telephone: Not reported
Contact email: Not reported
EPA Region: 09
Classification: Small Small Quantity Generator
Description: Handler: generates more than 100 and less than 1000 kg of hazardous waste during any calendar month and accumulates less than 6000 kg of hazardous waste at any time; or generates 100 kg or less of hazardous waste during any calendar month, and accumulates more than 1000 kg of hazardous waste at any time

Owner/Operator Summary:
Owner/operator name: MAX BENNETT
Owner/operator address: NOT REQUIRED
NOT REQUIRED, ME 99999
Owner/operator country: Not reported
Owner/operator telephone: (415) 555-1212
Legal status: Private
Owner/Operator Type: Owner
Owner/Op start date: Not reported
Owner/Op end date: Not reported

Owner/operator name: NOT REQUIRED
Owner/operator address: NOT REQUIRED
NOT REQUIRED, ME 99999
Owner/operator country: Not reported
Owner/operator telephone: (415) 555-1212
Legal status: Private
Owner/Operator Type: Operator
Owner/Op start date: Not reported
Owner/Op end date: Not reported

Handler Activities Summary:
U.S. importer of hazardous waste: No
Mixed waste (haz. and radioactive): No
Recycler of hazardous waste: No
Transporter of hazardous waste: No
Treater, storer or disposer of HW: No
Underground injection activity: No
On-site burner exemption: No
Furnace exemption: No
Used oil fuel burner: No
Used oil processor: No
User oil refiner: No
Used oil fuel marketer to burner: No
Used oil Specification marketer: No
Used oil transfer facility: No
Used oil transporter: No

Violation Status: No violations found

86 **STATE OF CA CALTRAN** **CA SWEEPS UST** **S102059991**
5050 W CENTURY BLVD **N/A**
INGLEWOOD, CA 90301

SWEEPS UST:
Status: Active
Comp Number: 12137
Number: 9
Board Of Equalization: Not reported
Referral Date: 03-15-91
Action Date: 03-15-91
Created Date: 06-30-89
Owner Tank Id: Not reported
SWRCB Tank Id: Not reported
Tank Status: Not reported
Capacity: Not reported
Active Date: Not reported
Tank Use: Not reported
STG: Not reported
Content: Not reported
Number Of Tanks: Not reported

---

86 **BENNETT CLEANERS** **EDR US Hist Cleaners** **1009126539**
5012 W CENTURY BLVD **N/A**
INGLEWOOD, CA 90300

EDR Historical Cleaners:
Name: BENNETT CLEANERS
Year: 1964
Type: Not reported

---

86 **CENTURY CLEANERS** **RCRA-SQG** **1000985124**
5000 W CENTURY BLVD **CAR000002352**
INGLEWOOD, CA 90304

RCRA-SQG:
Date form received by agency: 04/27/1995
Facility name: CENTURY CLEANERS
Facility address: 5000 W CENTURY BLVD
INGLEWOOD, CA 90304
EPA ID: CAR000002352
Contact: DAN NOURI
Contact address: 5000 W CENTURY BLVD
INGLEWOOD, CA 90304
Contact country: US
Contact telephone: (310) 677-2553
Contact email: Not reported
EPA Region: 09
Classification: Small Small Quantity Generator
Description: Handler: generates more than 100 and less than 1000 kg of hazardous waste during any calendar month and accumulates less than 6000 kg of hazardous waste at any time; or generates 100 kg or less of hazardous waste during any calendar month, and accumulates more than 1000 kg of hazardous waste at any time

Owner/Operator Summary:
Owner/operator name: NOT REQUIRED
Owner/operator address: NOT REQUIRED

CENTURY CLEANERS (Continued) **1000985124**

NOT REQUIRED, ME 99999
Owner/operator country: Not reported
Owner/operator telephone: (415) 555-1212
Legal status: Private
Owner/Operator Type: Owner
Owner/Op start date: Not reported
Owner/Op end date: Not reported

Handler Activities Summary:
U.S. importer of hazardous waste: No
Mixed waste (haz. and radioactive): No
Recycler of hazardous waste: No
Transporter of hazardous waste: No
Treater, storer or disposer of HW: No
Underground injection activity: No
On-site burner exemption: No
Furnace exemption: No
Used oil fuel burner: No
Used oil processor: No
User oil refiner: No
Used oil fuel marketer to burner: No
Used oil Specification marketer: No
Used oil transfer facility: No
Used oil transporter: No

Violation Status: No violations found

---

86 **COSMOPOLITIN CLEANERS** **CA HAZNET** **S113173243**
5000 W CENTURY BLVD **N/A**
INGLEWOOD, CA 90304

HAZNET:
envid: S113173243
Year: 2002
GEPAID: CAR000002352
Contact: MANOLO SAN GABRIEL/ OWNER
Telephone: 3106740580
Mailing Name: Not reported
Mailing Address: 5000 W CENTURY BLVD
Mailing City,St,Zip: INGLEWOOD, CA 903040000
Gen County: Not reported
TSD EPA ID: CAD008302903
TSD County: Not reported
Waste Category: Halogenated solvents (chloroforms, methyl chloride, perchloroethylene, etc)
Disposal Method: Recycler
Tons: 0.45
Facility County: Los Angeles

envid: S113173243
Year: 2002
GEPAID: CAR000002352
Contact: MANOLO SAN GABRIEL/ OWNER
Telephone: 3106740580
Mailing Name: Not reported
Mailing Address: 5000 W CENTURY BLVD
Mailing City,St,Zip: INGLEWOOD, CA 903040000
Gen County: Not reported

COSMOPOLITIN CLEANERS (Continued) **S113173243**

TSD EPA ID: CAD008302903
TSD County: Not reported
Waste Category: Halogenated solvents (chloroforms, methyl chloride, perchloroethylene, etc)
Disposal Method: Transfer Station
Tons: 0.4
Facility County: Los Angeles

envid: S113173243
Year: 2001
GEPAID: CAR000002352
Contact: MANOLO SAN GABRIEL/ OWNER
Telephone: 3106740580
Mailing Name: Not reported
Mailing Address: 5000 W CENTURY BLVD
Mailing City,St,Zip: INGLEWOOD, CA 903040000
Gen County: Not reported
TSD EPA ID: CAD008302903
TSD County: Not reported
Waste Category: Halogenated solvents (chloroforms, methyl chloride, perchloroethylene, etc)
Disposal Method: Not reported
Tons: 0
Facility County: Los Angeles

envid: S113173243
Year: 2001
GEPAID: CAR000002352
Contact: MANOLO SAN GABRIEL/ OWNER
Telephone: 3106740580
Mailing Name: Not reported
Mailing Address: 5000 W CENTURY BLVD
Mailing City,St,Zip: INGLEWOOD, CA 903040000
Gen County: Not reported
TSD EPA ID: CAD008302903
TSD County: Not reported
Waste Category: Halogenated solvents (chloroforms, methyl chloride, perchloroethylene, etc)
Disposal Method: Recycler
Tons: 0.68
Facility County: Los Angeles

envid: S113173243
Year: 2000
GEPAID: CAR000002352
Contact: MANOLO SAN GABRIEL/ OWNER
Telephone: 3106740580
Mailing Name: Not reported
Mailing Address: 5000 W CENTURY BLVD
Mailing City,St,Zip: INGLEWOOD, CA 903040000
Gen County: Not reported
TSD EPA ID: CAD008302903
TSD County: Not reported
Waste Category: Halogenated solvents (chloroforms, methyl chloride, perchloroethylene, etc)
Disposal Method: Not reported
Tons: 0

COSMOPOLITIN CLEANERS (Continued) **S113173243**

Facility County: Los Angeles

Click this hyperlink while viewing on your computer to access
8 additional CA_HAZNET: record(s) in the EDR Site Report.

---

86 **LAX AIRPORT CLEANERS** **CA HAZNET** **S113132992**
5000 W CENTURY BLVD **N/A**
INGLEWOOD, CA 90304

HAZNET:

envid:	S113132992
Year:	2008
GEPAID:	CAL000284289
Contact:	SAWMAUN JAVUHERIAN
Telephone:	3106740580
Mailing Name:	Not reported
Mailing Address:	5000 W CENTURY BLVD
Mailing City,St,Zip:	INGLEWOOD, CA 90304
Gen County:	Not reported
TSD EPA ID:	NVR000076158
TSD County:	Not reported
Waste Category:	Halogenated solvents (chloroforms, methyl chloride, perchloroethylene, etc)
Disposal Method:	Solvents Recovery
Tons:	0.1251
Facility County:	Los Angeles

envid:	S113132992
Year:	2007
GEPAID:	CAL000284289
Contact:	SAWMAUN JAVUHERIAN
Telephone:	3106740580
Mailing Name:	Not reported
Mailing Address:	5000 W CENTURY BLVD
Mailing City,St,Zip:	INGLEWOOD, CA 90304
Gen County:	Not reported
TSD EPA ID:	NVR000076158
TSD County:	Not reported
Waste Category:	Hydrocarbon solvents (benzene, hexane, Stoddard, Etc.)
Disposal Method:	Solvents Recovery
Tons:	Not reported
Facility County:	Los Angeles

envid:	S113132992
Year:	2007
GEPAID:	CAL000284289
Contact:	SAWMAUN JAVUHERIAN
Telephone:	3106740580
Mailing Name:	Not reported
Mailing Address:	5000 W CENTURY BLVD
Mailing City,St,Zip:	INGLEWOOD, CA 90304
Gen County:	Not reported
TSD EPA ID:	NVR000076158
TSD County:	Not reported
Waste Category:	Aqueous solution with total organic residues less than 10 percent
Disposal Method:	Solvents Recovery
Tons:	Not reported
Facility County:	Los Angeles

LAX AIRPORT CLEANERS (Continued) **S113132992**

envid:	S113132992
Year:	2007
GEPAID:	CAL000284289
Contact:	SAWMAUN JAVUHERIAN
Telephone:	3106740580
Mailing Name:	Not reported
Mailing Address:	5000 W CENTURY BLVD
Mailing City,St,Zip:	INGLEWOOD, CA 90304
Gen County:	Not reported
TSD EPA ID:	NVR000076158
TSD County:	Not reported
Waste Category:	Halogenated solvents (chloroforms, methyl chloride, perchloroethylene, etc)
Disposal Method:	Solvents Recovery
Tons:	0.12
Facility County:	Los Angeles

envid:	S113132992
Year:	2006
GEPAID:	CAL000284289
Contact:	SAWMAUN JAVUHERIAN
Telephone:	3106740580
Mailing Name:	Not reported
Mailing Address:	5000 W CENTURY BLVD
Mailing City,St,Zip:	INGLEWOOD, CA 90304
Gen County:	Not reported
TSD EPA ID:	NVR000076158
TSD County:	Not reported
Waste Category:	Not reported
Disposal Method:	Recycler
Tons:	Not reported
Facility County:	Los Angeles

Click this hyperlink while viewing on your computer to access
6 additional CA_HAZNET: record(s) in the EDR Site Report.

---

86 **COSMOPOLITAN CLEANERS** **RCRA-SQG** **1004676688**
5000 CENTURY BLVD **CA HAZNET** **CAR000088252**
INGLEWOOD, CA 90304

RCRA-SQG:

Date form received by agency:	12/11/2000
Facility name:	COSMOPOLITAN CLEANERS
Facility address:	5000 CENTURY BLVD INGLEWOOD, CA 90304
EPA ID:	CAR000088252
Contact:	GABRIEL MANOLU
Contact address:	5000 CENTURY BLVD INGLEWOOD, CA 90304
Contact country:	US
Contact telephone:	(310) 674-0580
Contact email:	Not reported
EPA Region:	09
Classification:	Small Small Quantity Generator
Description:	Handler: generates more than 100 and less than 1000 kg of hazardous waste during any calendar month and accumulates less than 6000 kg of hazardous waste at any time; or generates 100 kg or less of hazardous waste during any calendar month, and accumulates more than 1000 kg of

COSMOPOLITAN CLEANERS (Continued) **1004676688**

hazardous waste at any time

Owner/Operator Summary:
- Owner/operator name: MANOLU SAN GABRIEL
- Owner/operator address: 5000 CENTURY BLVD INGLEWOOD, CA 90304
- Owner/operator country: Not reported
- Owner/operator telephone: (310) 674-0508
- Legal status: Private
- Owner/Operator Type: Owner
- Owner/Op start date: Not reported
- Owner/Op end date: Not reported

Handler Activities Summary:
- U.S. importer of hazardous waste: No
- Mixed waste (haz. and radioactive): No
- Recycler of hazardous waste: No
- Transporter of hazardous waste: No
- Treater, storer or disposer of HW: No
- Underground injection activity: No
- On-site burner exemption: No
- Furnace exemption: No
- Used oil fuel burner: No
- Used oil processor: No
- User oil refiner: No
- Used oil fuel marketer to burner: No
- Used oil Specification marketer: No
- Used oil transfer facility: No
- Used oil transporter: No

. Waste code: D000
. Waste name: Not Defined

. Waste code: D039
. Waste name: TETRACHLOROETHYLENE

. Waste code: F002
. Waste name: THE FOLLOWING SPENT HALOGENATED SOLVENTS: TETRACHLOROETHYLENE, METHYLENE CHLORIDE, TRICHLOROETHYLENE, 1,1,1-TRICHLOROETHANE, CHLOROBENZENE, 1,1,2-TRICHLORO-1,2,2-TRIFLUOROETHANE, ORTHO-DICHLOROBENZENE, TRICHLOROFLUOROMETHANE, AND 1,1,2, TRICHLOROETHANE; ALL SPENT SOLVENT MIXTURES/BLENDS CONTAINING, BEFORE USE, A TOTAL OF TEN PERCENT OR MORE (BY VOLUME) OF ONE OR MORE OF THE ABOVE HALOGENATED SOLVENTS OR THOSE SOLVENTS LISTED IN F001, F004, AND F005; AND STILL BOTTOMS FROM THE RECOVERY OF THESE SPENT SOLVENTS AND SPENT SOLVENT MIXTURES.

Violation Status: No violations found

HAZNET:
- envid: 1004676688
- Year: 2002
- GEPAID: CAR000088252
- Contact: --
- Telephone: 3106740580
- Mailing Name: Not reported
- Mailing Address: 5000 CENTURY BLVD

COSMOPOLITAN CLEANERS (Continued) **1004676688**

- Mailing City,St,Zip: INGLEWOOD, CA 903040000
- Gen County: Not reported
- TSD EPA ID: CAD008302903
- TSD County: Not reported
- Waste Category: Halogenated solvents (chloroforms, methyl chloride, perchloroethylene, etc)
- Disposal Method: Not reported
- Tons: Not reported
- Facility County: Los Angeles

- envid: 1004676688
- Year: 2002
- GEPAID: CAR000088252
- Contact: --
- Telephone: 3106740580
- Mailing Name: Not reported
- Mailing Address: 5000 CENTURY BLVD
- Mailing City,St,Zip: INGLEWOOD, CA 903040000
- Gen County: Not reported
- TSD EPA ID: CAD008302903
- TSD County: Not reported
- Waste Category: Halogenated solvents (chloroforms, methyl chloride, perchloroethylene, etc)
- Disposal Method: Transfer Station
- Tons: 0.16
- Facility County: Los Angeles

- envid: 1004676688
- Year: 2002
- GEPAID: CAR000088252
- Contact: --
- Telephone: 3106740580
- Mailing Name: Not reported
- Mailing Address: 5000 CENTURY BLVD
- Mailing City,St,Zip: INGLEWOOD, CA 903040000
- Gen County: Not reported
- TSD EPA ID: CAD008302903
- TSD County: Not reported
- Waste Category: Unspecified organic liquid mixture
- Disposal Method: Not reported
- Tons: Not reported
- Facility County: Los Angeles

- envid: 1004676688
- Year: 2001
- GEPAID: CAR000088252
- Contact: --
- Telephone: 3106740580
- Mailing Name: Not reported
- Mailing Address: 5000 CENTURY BLVD
- Mailing City,St,Zip: INGLEWOOD, CA 903040000
- Gen County: Not reported
- TSD EPA ID: CAD008302903
- TSD County: Not reported
- Waste Category: Halogenated solvents (chloroforms, methyl chloride, perchloroethylene, etc)
- Disposal Method: Transfer Station

COSMOPOLITAN CLEANERS (Continued) **1004676688**

Tons: 0.15
Facility County: Los Angeles

envid: 1004676688
Year: 2001
GEPAID: CAR000088252
Contact: --
Telephone: 3106740580
Mailing Name: Not reported
Mailing Address: 5000 CENTURY BLVD
Mailing City,St,Zip: INGLEWOOD, CA 903040000
Gen County: Not reported
TSD EPA ID: CAD008302903
TSD County: Not reported
Waste Category: Halogenated solvents (chloroforms, methyl chloride, perchloroethylene, etc)
Disposal Method: Recycler
Tons: 0.22
Facility County: Los Angeles

Click this hyperlink while viewing on your computer to access additional CA_HAZNET: detail in the EDR Site Report.

---

86 **EDR US Hist Cleaners** **1015068209**
5000 W CENTURY BLVD **N/A**
INGLEWOOD, CA 90304

EDR Historical Cleaners:
Name: COSMOPOLITAN CLEANERS
Year: 2002
Address: 5000 W CENTURY BLVD

Name: LAX AIRPORT CLEANERS
Year: 2005
Address: 5000 W CENTURY BLVD

Name: LAX AIRPORT CLEANERS
Year: 2006
Address: 5000 W CENTURY BLVD

Name: LAX AIRPORT CLEANERS
Year: 2007
Address: 5000 W CENTURY BLVD

Name: LAX AIRPORT CLEANERS
Year: 2008
Address: 5000 W CENTURY BLVD

Name: LAX AIRPORT CLEANERS
Year: 2010
Address: 5000 W CENTURY BLVD

Name: LAX AIRPORT CLEANERS
Year: 2011
Address: 5000 W CENTURY BLVD

Name: L AX AIRPORT CLEANERS
Year: 2012

(Continued) **1015068209**

Address: 5000 W CENTURY BLVD

---

86 **COSMOPOLITIN CLEANERS** **CA DRYCLEANERS** **S103662415**
5000 W CENTURY BLVD **N/A**
INGLEWOOD, CA 90304

DRYCLEANERS:
EPA Id: CAR000002352
NAICS Code: 81232
NAICS Description: Drycleaning and Laundry Services (except Coin-Operated)
SIC Code: 7211
SIC Description: Power Laundries, Family and Commercial
Create Date: 12/08/1995
Facility Active: No
Inactive Date: 06/30/2003
Facility Addr2: Not reported
Owner Name: MANOLO SAN GABRIEL
Owner Address: 5000 W CENTURY BLVD
Owner Address 2: Not reported
Owner Telephone: 6616450814
Contact Name: MANOLO SAN GABRIEL/ OWNER
Contact Address: 5000 W CENTURY BLVD
Contact Address 2: Not reported
Contact Telephone: 3106740580
Mailing Name: Not reported
Mailing Address 1: 5000 W CENTURY BLVD
Mailing Address 2: Not reported
Mailing City: INGLEWOOD
Mailing State: CA
Mailing Zip: 903040000
Owner Fax: Not reported
Region Code: Not reported

EPA Id: CAL000333171
NAICS Code: 81232
NAICS Description: Drycleaning and Laundry Services (except Coin-Operated)
SIC Code: 7211
SIC Description: Power Laundries, Family and Commercial
Create Date: 05/30/2008
Facility Active: No
Inactive Date: 06/30/2008
Facility Addr2: Not reported
Owner Name: LAX AIRPORT CLEANERS LLC
Owner Address: 5000 W CENTURY BLVD
Owner Address 2: Not reported
Owner Telephone: 3106740580
Contact Name: JASVINDER SINGH
Contact Address: 5000 W CENTURY BLVD
Contact Address 2: Not reported
Contact Telephone: 3106740580
Mailing Name: Not reported
Mailing Address 1: 5000 W CENTURY BLVD
Mailing Address 2: Not reported
Mailing City: INGLEWOOD
Mailing State: CA
Mailing Zip: 903041229
Owner Fax: Not reported
Region Code: Not reported

COSMOPOLITIN CLEANERS (Continued) **S103662415**

EPA Id: CAL000284289
NAICS Code: 81232
NAICS Description: Drycleaning and Laundry Services (except Coin-Operated)
SIC Code: 7211
SIC Description: Power Laundries, Family and Commercial
Create Date: 07/09/2004
Facility Active: No
Inactive Date: 06/30/2006
Facility Addr2: Not reported
Owner Name: KOJAV INC
Owner Address: 5000 W CENTURY BLVD
Owner Address 2: Not reported
Owner Telephone: 3106740580
Contact Name: SAWMAUN JAVUHERIAN
Contact Address: 5000 W CENTURY BLVD
Contact Address 2: Not reported
Contact Telephone: 3106740580
Mailing Name: Not reported
Mailing Address 1: 5000 W CENTURY BLVD
Mailing Address 2: Not reported
Mailing City: INGLEWOOD
Mailing State: CA
Mailing Zip: 90304
Owner Fax: Not reported
Region Code: Not reported

---

87 **WORLDWAY POSTAL CENTER** **CA HAZNET** **S113007343**
5800 WEST CENTURY BLVD **N/A**
LOS ANGELES, CA 90052

HAZNET:
envid: S113007343
Year: 2013
GEPAID: CAD981570658
Contact: LARRY WHITE
Telephone: 3103378797
Mailing Name: Not reported
Mailing Address: 5800 W CENTURY BLVD
Mailing City,St,Zip: LOS ANGELES, CA 900095601
Gen County: Los Angeles
TSD EPA ID: CAT000613893
TSD County: Los Angeles
Waste Category: Not reported
Disposal Method: Storage, Bulking, And/Or Transfer Off Site--No Treatment/Reovery (H010-H129) Or (H131-H135)
Tons: 0.025
Facility County: Not reported

envid: S113007343
Year: 2013
GEPAID: CAD981570658
Contact: LARRY WHITE
Telephone: 3103378797
Mailing Name: Not reported
Mailing Address: 5800 W CENTURY BLVD
Mailing City,St,Zip: LOS ANGELES, CA 900095601
Gen County: Los Angeles
TSD EPA ID: CAT000613893

WORLDWAY POSTAL CENTER (Continued) **S113007343**

TSD County: Los Angeles
Waste Category: Not reported
Disposal Method: Storage, Bulking, And/Or Transfer Off Site--No Treatment/Reovery (H010-H129) Or (H131-H135)
Tons: 0.0125
Facility County: Not reported

envid: S113007343
Year: 2013
GEPAID: CAD981570658
Contact: LARRY WHITE
Telephone: 3103378797
Mailing Name: Not reported
Mailing Address: 5800 W CENTURY BLVD
Mailing City,St,Zip: LOS ANGELES, CA 900095601
Gen County: Los Angeles
TSD EPA ID: CAD044429835
TSD County: Los Angeles
Waste Category: Not reported
Disposal Method: Storage, Bulking, And/Or Transfer Off Site--No Treatment/Reovery (H010-H129) Or (H131-H135)
Tons: 0.0015
Facility County: Not reported

envid: S113007343
Year: 2013
GEPAID: CAD981570658
Contact: LARRY WHITE
Telephone: 3103378797
Mailing Name: Not reported
Mailing Address: 5800 W CENTURY BLVD
Mailing City,St,Zip: LOS ANGELES, CA 900095601
Gen County: Los Angeles
TSD EPA ID: ARD069748192
TSD County: 99
Waste Category: Not reported
Disposal Method: Incineration--Thermal Destruction Other Than Use As A Fuel
Tons: 0.02
Facility County: Not reported

envid: S113007343
Year: 2013
GEPAID: CAD981570658
Contact: LARRY WHITE
Telephone: 3103378797
Mailing Name: Not reported
Mailing Address: 5800 W CENTURY BLVD
Mailing City,St,Zip: LOS ANGELES, CA 900095601
Gen County: Los Angeles
TSD EPA ID: CAT000613893
TSD County: Los Angeles
Waste Category: Not reported
Disposal Method: Storage, Bulking, And/Or Transfer Off Site--No Treatment/Reovery (H010-H129) Or (H131-H135)
Tons: 0.1
Facility County: Not reported

WORLDWAY POSTAL CENTER (Continued) **S113007343**

Click this hyperlink while viewing on your computer to access
536 additional CA_HAZNET: record(s) in the EDR Site Report.

87 **USPS** **RCRA-SQG** **1000349151**
5800 W CENTURY BLVD **CA5180090404**
LOS ANGELES, CA 90009

RCRA-SQG:
Date form received by agency: 09/01/1996
Facility name: USPS
Facility address: 5800 W CENTURY BLVD
LOS ANGELES, CA 90009
EPA ID: CA5180090404
Mailing address: W CENTURY BLVD
LOS ANGELES, CA 90009
Contact: Not reported
Contact address: Not reported
Not reported
Contact country: US
Contact telephone: Not reported
Contact email: Not reported
EPA Region: 09
Classification: Small Small Quantity Generator
Description: Handler: generates more than 100 and less than 1000 kg of hazardous waste during any calendar month and accumulates less than 6000 kg of hazardous waste at any time; or generates 100 kg or less of hazardous waste during any calendar month, and accumulates more than 1000 kg of hazardous waste at any time

Owner/Operator Summary:
Owner/operator name: NOT REQUIRED
Owner/operator address: NOT REQUIRED
NOT REQUIRED, ME 99999
Owner/operator country: Not reported
Owner/operator telephone: (415) 555-1212
Legal status: Federal
Owner/Operator Type: Operator
Owner/Op start date: Not reported
Owner/Op end date: Not reported

Owner/operator name: US POSTAL SERVICE
Owner/operator address: NOT REQUIRED
NOT REQUIRED, ME 99999
Owner/operator country: Not reported
Owner/operator telephone: (415) 555-1212
Legal status: Federal
Owner/Operator Type: Owner
Owner/Op start date: Not reported
Owner/Op end date: Not reported

Handler Activities Summary:
U.S. importer of hazardous waste: No
Mixed waste (haz. and radioactive): No
Recycler of hazardous waste: No
Transporter of hazardous waste: No
Treater, storer or disposer of HW: No
Underground injection activity: No

MAP FINDINGS

Map ID / Direction / Distance / Distance (ft.) | Site | Database(s) | EDR ID Number / EPA ID Number

USPS (Continued) **1000349151**

On-site burner exemption: No
Furnace exemption: No
Used oil fuel burner: No
Used oil processor: No
User oil refiner: No
Used oil fuel marketer to burner: No
Used oil Specification marketer: No
Used oil transfer facility: No
Used oil transporter: No

Violation Status: No violations found

87 **U S POSTAL SERVICE** **CA HAZNET** **S113180430**
5800 W CENTURY BLVD **N/A**
LOS ANGELES, CA 90052

HAZNET:
envid: S113180430
Year: 1994
GEPAID: CAX000143487
Contact: Not reported
Telephone: 0000000000
Mailing Name: Not reported
Mailing Address: Not reported
Mailing City,St,Zip: LOS ANGELES, CA 900529706
Gen County: Not reported
TSD EPA ID: CAD000088252
TSD County: Not reported
Waste Category: Hydrocarbon solvents (benzene, hexane, Stoddard, Etc.)
Disposal Method: Transfer Station
Tons: .2502
Facility County: Los Angeles

envid: S113180430
Year: 1994
GEPAID: CAX000143487
Contact: Not reported
Telephone: 0000000000
Mailing Name: Not reported
Mailing Address: Not reported
Mailing City,St,Zip: LOS ANGELES, CA 900529706
Gen County: Not reported
TSD EPA ID: CAD000088252
TSD County: Not reported
Waste Category: Liquids with pH <= 2
Disposal Method: Transfer Station
Tons: .6255
Facility County: Los Angeles

envid: S113180430
Year: 1994
GEPAID: CAX000143487
Contact: Not reported
Telephone: 0000000000
Mailing Name: Not reported
Mailing Address: Not reported
Mailing City,St,Zip: LOS ANGELES, CA 900529706
Gen County: Not reported
TSD EPA ID: CAD000088252

U S POSTAL SERVICE (Continued) **S113180430**

TSD County: Not reported
Waste Category: Aqueous solution with total organic residues 10 percent or more
Disposal Method: Transfer Station
Tons: .2293
Facility County: Los Angeles

envid: S113180430
Year: 1994
GEPAID: CAX000143487
Contact: Not reported
Telephone: 0000000000
Mailing Name: Not reported
Mailing Address: Not reported
Mailing City,St,Zip: LOS ANGELES, CA 900529706
Gen County: Not reported
TSD EPA ID: CAD000088252
TSD County: Not reported
Waste Category: Off-specification, aged or surplus organics
Disposal Method: Transfer Station
Tons: .6755
Facility County: Los Angeles

envid: S113180430
Year: 1994
GEPAID: CAX000143487
Contact: Not reported
Telephone: 0000000000
Mailing Name: Not reported
Mailing Address: Not reported
Mailing City,St,Zip: LOS ANGELES, CA 900529706
Gen County: Not reported
TSD EPA ID: CAD000088252
TSD County: Not reported
Waste Category: Paint sludge
Disposal Method: Transfer Station
Tons: 1.0425
Facility County: Los Angeles

Click this hyperlink while viewing on your computer to access
3 additional CA_HAZNET: record(s) in the EDR Site Report.

87 **US POSTAL SERVICE** **CA HAZNET** **S112964196**
5800 W CENTURY BLVD **N/A**
LOS ANGELES, CA 90009

HAZNET:
envid: S112964196
Year: 2010
GEPAID: CAC002653455
Contact: TRACY AURTHUR
Telephone: 3103378807
Mailing Name: Not reported
Mailing Address: 5800 W CENTURY BLVD
Mailing City,St,Zip: LOS ANGELES, CA 900095601
Gen County: Not reported
TSD EPA ID: CAD009007626
TSD County: Not reported
Waste Category: Asbestos containing waste

MAP FINDINGS

Map ID
Direction
Distance
Distance (ft.) Site | Database(s) | EDR ID Number | EPA ID Number

US POSTAL SERVICE (Continued) **S112964196**

Disposal Method: Landfill Or Surface Impoundment That Will Be Closed As Landfill(To Include On-Site Treatment And/Or Stabilization)
Tons: 16
Facility County: Los Angeles

envid: S112964196
Year: 2009
GEPAID: CAC002621004
Contact: JOHN LEGARDY
Telephone: 3233335009
Mailing Name: Not reported
Mailing Address: 5800 W CENTURY BLVD
Mailing City,St,Zip: LOS ANGELES, CA 900095601
Gen County: Not reported
TSD EPA ID: AZR000035840
TSD County: Not reported
Waste Category: Laboratory waste chemicals
Disposal Method: Not reported
Tons: 0.01
Facility County: Los Angeles

envid: S112964196
Year: 2009
GEPAID: CAC002621004
Contact: JOHN LEGARDY
Telephone: 3233335009
Mailing Name: Not reported
Mailing Address: 5800 W CENTURY BLVD
Mailing City,St,Zip: LOS ANGELES, CA 900095601
Gen County: Not reported
TSD EPA ID: CAD982411993
TSD County: Not reported
Waste Category: Not reported
Disposal Method: Not reported
Tons: 1.25
Facility County: Los Angeles

envid: S112964196
Year: 2009
GEPAID: CAC002621004
Contact: JOHN LEGARDY
Telephone: 3233335009
Mailing Name: Not reported
Mailing Address: 5800 W CENTURY BLVD
Mailing City,St,Zip: LOS ANGELES, CA 900095601
Gen County: Not reported
TSD EPA ID: TXD077603371
TSD County: Not reported
Waste Category: Not reported
Disposal Method: Storage, Bulking, And/Or Transfer Off Site--No Treatment/Reovery (H010-H129) Or (H131-H135)
Tons: 0.4125
Facility County: Los Angeles

envid: S112964196
Year: 2009
GEPAID: CAC002621004

US POSTAL SERVICE (Continued) **S112964196**

Contact: JOHN LEGARDY
Telephone: 3233335009
Mailing Name: Not reported
Mailing Address: 5800 W CENTURY BLVD
Mailing City,St,Zip: LOS ANGELES, CA 900095601
Gen County: Not reported
TSD EPA ID: TXD077603371
TSD County: Not reported
Waste Category: Other inorganic solid waste
Disposal Method: Fuel Blending Prior To Energy Recovery At Another Site
Tons: 0.09
Facility County: Los Angeles

Click this hyperlink while viewing on your computer to access
9 additional CA_HAZNET: record(s) in the EDR Site Report.

88 **LAX FUEL** **CA LUST** **S104891042**
1 ONE WORLD CIRCLE **N/A**
LAX-LOS ANGELES, CA 90045

LUST REG 4:
Region: 4
Regional Board: 04
County: Los Angeles
Facility Id: 900450098
Status: Remedial action (cleanup) Underway
Substance: Hydrocarbons
Substance Quantity: Not reported
Local Case No: Not reported
Case Type: Groundwater
Abatement Method Used at the Site: Not reported
Global ID: T0603701035
W Global ID: Not reported
Staff: SLC
Local Agency: 19000
Cross Street: Not reported
Enforcement Type: Not reported
Date Leak Discovered: Not reported
Date Leak First Reported: 1/14/1987
Date Leak Record Entered: 3/10/1988
Date Confirmation Began: Not reported
Date Leak Stopped: Not reported
Date Case Last Changed on Database: 2/13/1998
Date the Case was Closed: Not reported
How Leak Discovered: Not reported
How Leak Stopped: Not reported
Cause of Leak: Not reported
Leak Source: Not reported
Operator: Not reported
Water System: Not reported
Well Name: Not reported
Approx. Dist To Production Well (ft): 8169.3472531613634214572570 64
Source of Cleanup Funding: Not reported
Preliminary Site Assessment Workplan Submitted: Not reported
Preliminary Site Assessment Began: Not reported
Pollution Characterization Began: 3/18/1988
Remediation Plan Submitted: Not reported
Remedial Action Underway: 2/13/1998

MAP FINDINGS

Map ID / Direction / Distance / Distance (ft.) | Site | Database(s) | EDR ID Number / EPA ID Number

LAX FUEL (Continued) **S104891042**

Post Remedial Action Monitoring Began: Not reported
Enforcement Action Date: Not reported
Historical Max MTBE Date: 1/1/1965
Hist Max MTBE Conc in Groundwater: 1
Hist Max MTBE Conc in Soil: Not reported
Significant Interim Remedial Action Taken: Not reported
GW Qualifier: <
Soil Qualifier: Not reported
Organization: Not reported
Owner Contact: Not reported
Responsible Party: BLANK RP
RP Address: Not reported
Program: SLIC
Lat/Long: 33.9598568 / -1
Local Agency Staff: Not reported
Beneficial Use: Not reported
Priority: LOP/HIGH - KNOWN HEALTH/SAFETY/ENVIRONMENTAL IMPACT
Cleanup Fund Id: Not reported
Suspended: Not reported
Assigned Name: Not reported
Summary: THIS IS PART OF THE LAX BULK FUEL STORAGE FACILITY. SAME SITE
REFER TO SLIC #303A-LAXFUEL-BFSF

88 **LOS ANGELES WORLD AIRPORTS** **CA HAZNET** **S112989922**
1 WORLD WAY **N/A**
LOS ANGELES, CA 90045

HAZNET:
envid: S112989922
Year: 2011
GEPAID: CAC002671435
Contact: KIT YEE
Telephone: 4246467434
Mailing Name: Not reported
Mailing Address: 7301 WORLD WAY W STE 800
Mailing City,St,Zip: LOS ANGELES, CA 900455828
Gen County: Not reported
TSD EPA ID: AZC950823111
TSD County: Not reported
Waste Category: Asbestos containing waste
Disposal Method: Landfill Or Surface Impoundment That Will Be Closed As Landfill(To Include On-Site Treatment And/Or Stabilization)
Tons: 0.4
Facility County: Los Angeles

envid: S112989922
Year: 2011
GEPAID: CAC002671435
Contact: KIT YEE
Telephone: 4246467434
Mailing Name: Not reported
Mailing Address: 7301 WORLD WAY W STE 800
Mailing City,St,Zip: LOS ANGELES, CA 900455828
Gen County: Not reported
TSD EPA ID: AZC950823111
TSD County: Not reported
Waste Category: Asbestos containing waste
Disposal Method: Landfill Or Surface Impoundment That Will Be Closed As Landfill(To

LOS ANGELES WORLD AIRPORTS (Continued) **S112989922**

Include On-Site Treatment And/Or Stabilization)
Tons: 0.4
Facility County: Los Angeles

---

88 **LOS ANGELES AIRPORT FACILITY** **CA RGA LUST** **S114645270**
1 WORLD WY **N/A**
LOS ANGELES, CA

RGA LUST:
1995 LOS ANGELES AIRPORT FACILITY 1 WORLD WY

---

88 **LAX TAXILANE D 10 IMPROVEMENTS AREA** **CA LUST** **S102437089**
1 WORLD WAY **CA CHMIRS** **N/A**
LOS ANGELES, CA 90045 **CA ENVIROSTOR**

LUST:

Region:	STATE
Global Id:	T0603701050
Latitude:	33.944248
Longitude:	-118.4001617
Case Type:	LUST Cleanup Site
Status:	Completed - Case Closed
Status Date:	06/26/1996
Lead Agency:	LOS ANGELES RWQCB (REGION 4)
Case Worker:	YR
Local Agency:	LOS ANGELES, CITY OF
RB Case Number:	900450270
LOC Case Number:	Not reported
File Location:	Not reported
Potential Media Affect:	Soil
Potential Contaminants of Concern:	Diesel
Site History:	Not reported

Click here to access the California GeoTracker records for this facility:

Contact:

Global Id:	T0603701050
Contact Type:	Regional Board Caseworker
Contact Name:	YUE RONG
Organization Name:	LOS ANGELES RWQCB (REGION 4)
Address:	320 W. 4TH ST., SUITE 200
City:	Los Angeles
Email:	yrong@waterboards.ca.gov
Phone Number:	Not reported

Global Id:	T0603701050
Contact Type:	Local Agency Caseworker
Contact Name:	ELOY LUNA
Organization Name:	LOS ANGELES, CITY OF
Address:	200 North Main Street, Suite 1780
City:	LOS ANGELES
Email:	eloy.luna@lacity.org
Phone Number:	Not reported

LAX TAXILANE D 10 IMPROVEMENTS AREA (Continued) **S102437089**

Status History:

Global Id:	T0603701050
Status:	Open - Case Begin Date
Status Date:	01/27/1988

Global Id:	T0603701050
Status:	Completed - Case Closed
Status Date:	06/26/1996

Regulatory Activities:

Global Id:	T0603701050
Action Type:	Other
Date:	01/27/1988
Action:	Leak Reported

CHMIRS:

OES Incident Number:	15-1327
OES notification:	03/08/2015
OES Date:	Not reported
OES Time:	Not reported
Incident Date:	Not reported
Date Completed:	**Not reported**
Property Use:	Not reported
Agency Id Number:	Not reported
Agency Incident Number:	Not reported
Time Notified:	Not reported
Time Completed:	Not reported
Surrounding Area:	Not reported
Estimated Temperature:	Not reported
Property Management:	Not reported
More Than Two Substances Involved?:	Not reported
Resp Agncy Personel # Of Decontaminated:	Not reported
Responding Agency Personel # Of Injuries:	Not reported
Responding Agency Personel # Of Fatalities:	Not reported
Others Number Of Decontaminated:	Not reported
Others Number Of Injuries:	Not reported
Others Number Of Fatalities:	Not reported
Vehicle Make/year:	Not reported
Vehicle License Number:	Not reported
Vehicle State:	Not reported
Vehicle Id Number:	Not reported
CA DOT PUC/ICC Number:	Not reported
Company Name:	Not reported
Reporting Officer Name/ID:	Not reported
Report Date:	Not reported
Facility Telephone:	Not reported
Waterway Involved:	No
Waterway:	Not reported
Spill Site:	Airport
Cleanup By:	Contractor
Containment:	Not reported
What Happened:	Not reported
Type:	Not reported
Measure:	Not reported
Other:	Not reported

LAX TAXILANE D 10 IMPROVEMENTS AREA (Continued) **S102437089**

Type:	PETROLEUM
Measure:	Gal(s)
Other:	Not reported
Date/Time:	150
Year:	2015
Agency:	LAX
Incident Date:	3/8/2015
Admin Agency:	Los Angeles City Fire Department
Amount:	Not reported
Contained:	Yes
Site Type:	Not reported
E Date:	Not reported
Substance:	Jet A Fuel
Quantity Released:	500
Unknown:	Not reported
Substance #2:	Not reported
Substance #3:	Not reported
Evacuations:	Not reported
Number of Injuries:	Not reported
Number of Fatalities:	Not reported
#1 Pipeline:	No
#2 Pipeline:	No
#3 Pipeline:	No
#1 Vessel >= 300 Tons:	No
#2 Vessel >= 300 Tons:	No
#3 Vessel >= 300 Tons:	No
Evacs:	No
Injuries:	No
Fatals:	No
Comments:	Not reported
Description:	This release is from a fuel line that feeds into a vault, cause is unknown at this time. The fuel line for Terminal 1 for Southwest Airlines has been shut down to perform repairs. No interruption of service is expected at this time.

ENVIROSTOR:

Facility ID:	80000841
Status:	No Further Action
Status Date:	09/13/2012
Site Code:	301484
Site Type:	Military Evaluation
Site Type Detailed:	FUDS
Acres:	640
NPL:	NO
Regulatory Agencies:	SMBRP
Lead Agency:	SMBRP
Program Manager:	Omoruyi Patrick
Supervisor:	Douglas Bautista
Division Branch:	Cleanup Cypress
Assembly:	62
Senate:	26
Special Program:	Not reported
Restricted Use:	NO
Site Mgmt Req:	NONE SPECIFIED
Funding:	DERA
Latitude:	33.94166

LAX TAXILANE D 10 IMPROVEMENTS AREA (Continued) **S102437089**

Longitude:	-118.375
APN:	NONE SPECIFIED
Past Use:	FIRING RANGE - SMALL ARMS ETC...
Potential COC:	Explosives (UXO, MEC Munitions Debris (MD
Confirmed COC:	32000-NO 30011-NO
Potential Description:	SOIL
Alias Name:	CA99799F549000
Alias Type:	Federal Facility ID
Alias Name:	J09CA7139
Alias Type:	INPR
Alias Name:	301484
Alias Type:	Project Code (Site Code)
Alias Name:	80000841
Alias Type:	Envirostor ID Number

Completed Info:

Completed Area Name:	PROJECT WIDE
Completed Sub Area Name:	Not reported
Completed Document Type:	Inventory Project Report (INPR)
Completed Date:	03/30/1999
Comments:	Not reported
Completed Area Name:	PROJECT WIDE
Completed Sub Area Name:	Not reported
Completed Document Type:	Preliminary Endangerment Assessment Tech Memo
Completed Date:	07/07/2011
Comments:	The final technical project planning document approved.
Completed Area Name:	PROJECT WIDE
Completed Sub Area Name:	Not reported
Completed Document Type:	Site Characterization Report
Completed Date:	11/07/2011
Comments:	Not reported
Future Area Name:	Not reported
Future Sub Area Name:	Not reported
Future Document Type:	Not reported
Future Due Date:	Not reported
Schedule Area Name:	Not reported
Schedule Sub Area Name:	Not reported
Schedule Document Type:	Not reported
Schedule Due Date:	Not reported
Schedule Revised Date:	Not reported

---

88 **CA CHMIRS** **S114001710**

ONE WORLD WAY **N/A**
LOS ANGELES, CA 90045

CHMIRS:

OES Incident Number:	'13-5717
OES notification:	09/11/2013
OES Date:	Not reported
OES Time:	Not reported
Incident Date:	Not reported
Date Completed:	**Not reported**
Property Use:	Not reported
Agency Id Number:	Not reported
Agency Incident Number:	Not reported

(Continued) **S114001710**

Time Notified:	Not reported
Time Completed:	Not reported
Surrounding Area:	Not reported
Estimated Temperature:	Not reported
Property Management:	Not reported
More Than Two Substances Involved?:	Not reported
Resp Agncy Personel # Of Decontaminated:	Not reported
Responding Agency Personel # Of Injuries:	Not reported
Responding Agency Personel # Of Fatalities:	Not reported
Others Number Of Decontaminated:	Not reported
Others Number Of Injuries:	Not reported
Others Number Of Fatalities:	Not reported
Vehicle Make/year:	Not reported
Vehicle License Number:	Not reported
Vehicle State:	Not reported
Vehicle Id Number:	Not reported
CA DOT PUC/ICC Number:	Not reported
Company Name:	Not reported
Reporting Officer Name/ID:	Not reported
Report Date:	Not reported
Facility Telephone:	Not reported
Waterway Involved:	No
Waterway:	Not reported
Spill Site:	Airport
Cleanup By:	Contractor
Containment:	Not reported
What Happened:	Not reported
Type:	Not reported
Measure:	Gal(s)
Other:	Not reported
Date/Time:	1030
Year:	2013
Agency:	Jet Blue Airways
Incident Date:	9/11/2013
Admin Agency:	Los Angeles City Fire Department
Amount:	Not reported
Contained:	Yes
Site Type:	Not reported
E Date:	Not reported
Substance:	Jet A
Quantity Released:	10
Unknown:	Not reported
Substance #2:	Not reported
Substance #3:	Not reported
Evacuations:	Not reported
Number of Injuries:	Not reported
Number of Fatalities:	Not reported
#1 Pipeline:	Not reported
#2 Pipeline:	Not reported
#3 Pipeline:	Not reported
#1 Vessel >= 300 Tons:	Not reported
#2 Vessel >= 300 Tons:	Not reported
#3 Vessel >= 300 Tons:	Not reported
Evacs:	Not reported
Injuries:	Not reported
Fatals:	Not reported
Comments:	Not reported

MAP FINDINGS

Map ID
Direction
Distance
Distance (ft.) Site | Database(s) | EDR ID Number | EPA ID Number

(Continued) **S114001710**

Description:	Caller states substance was released due to the aircraft being overfilled. Caller states substance released to the tarmac and clean-up has been completed.

---

88 **LAX AIR TRAFFIC CONTROL TOWER** **CA HIST UST U001561860**
1 WORLD WAY **CA CHMIRS N/A**
LOS ANGELES, CA 90045

HIST UST:

Region:	STATE
Facility ID:	00000061356
Facility Type:	Other
Other Type:	AIR TRAFFIC CONTROL
Contact Name:	Not reported
Telephone:	2132152030
Owner Name:	FAA
Owner Address:	5885 WEST IMPERIAL HWY.
Owner City,St,Zip:	LOS ANGELES, CA 90045
Total Tanks:	0001
Tank Num:	001
Container Num:	10
Year Installed:	1961
Tank Capacity:	00000500
Tank Used for:	PRODUCT
Type of Fuel:	DIESEL
Container Construction Thickness:	Not reported
Leak Detection:	Stock Inventor

CHMIRS:

OES Incident Number:	98-4874
OES notification:	10/28/1998
OES Date:	Not reported
OES Time:	Not reported
Incident Date:	Not reported
Date Completed:	**Not reported**
Property Use:	Not reported
Agency Id Number:	Not reported
Agency Incident Number:	Not reported
Time Notified:	Not reported
Time Completed:	Not reported
Surrounding Area:	Not reported
Estimated Temperature:	Not reported
Property Management:	Not reported
More Than Two Substances Involved?:	Not reported
Resp Agncy Personel # Of Decontaminated:	Not reported
Responding Agency Personel # Of Injuries:	Not reported
Responding Agency Personel # Of Fatalities:	Not reported
Others Number Of Decontaminated:	Not reported
Others Number Of Injuries:	Not reported
Others Number Of Fatalities:	Not reported
Vehicle Make/year:	Not reported
Vehicle License Number:	Not reported
Vehicle State:	Not reported
Vehicle Id Number:	Not reported
CA DOT PUC/ICC Number:	Not reported

LAX AIR TRAFFIC CONTROL TOWER (Continued) — **U001561860**

Company Name:	Not reported
Reporting Officer Name/ID:	Not reported
Report Date:	Not reported
Facility Telephone:	Not reported
Waterway Involved:	No
Waterway:	Not reported
Spill Site:	Not reported
Cleanup By:	Contractor
Containment:	Not reported
What Happened:	Not reported
Type:	Not reported
Measure:	Not reported
Other:	Not reported
Date/Time:	Not reported
Year:	1998
Agency:	LA City Fire
Incident Date:	10/27/199812:00:00 AM
Admin Agency:	Los Angeles City Fire Department
Amount:	Not reported
Contained:	Yes
Site Type:	Airport
E Date:	Not reported
Substance:	Diesel
Gallons:	350
Unknown:	0
Substance #2:	Not reported
Substance #3:	Not reported
Evacuations:	0
Number of Injuries:	0
Number of Fatalities:	0
#1 Pipeline:	Not reported
#2 Pipeline:	Not reported
#3 Pipeline:	Not reported
#1 Vessel >= 300 Tons:	Not reported
#2 Vessel >= 300 Tons:	Not reported
#3 Vessel >= 300 Tons:	Not reported
Evacs:	Not reported
Injuries:	Not reported
Fatals:	Not reported
Comments:	Not reported
Description:	The Central Plant at LAX airport received an alarm from an underground pipeline indicating a release. The fuel went to the secondary containment area but that was not secure allowing the fuel to leak to the soil. An airport contractor is on scene ddetermining cleanup and extent of soil contamination.

MAP FINDINGS

Map ID
Direction
Distance
Distance (ft.) Site | Database(s) | EDR ID Number | EPA ID Number

88 **FAA LAX CONTROL TOWER** — **CA LUST** — **S102429637**
1 WORLD WAY — **N/A**
WESTCHESTER, CA 90045

LUST REG 4:

Region:	4	
Regional Board:	04	
County:	Los Angeles	
Facility Id:	900450270	
Status:	Case Closed	
Substance:	Diesel	
Substance Quantity:	Not reported	
Local Case No:	Not reported	
Case Type:	Soil	
Abatement Method Used at the Site:		Not reported
Global ID:	T0603701050	
W Global ID:	Not reported	
Staff:	UNK	
Local Agency:	19050	
Cross Street:	Not reported	
Enforcement Type:	Not reported	
Date Leak Discovered:	Not reported	
Date Leak First Reported:		1/27/1988
Date Leak Record Entered:	5/30/1996	
Date Confirmation Began:	Not reported	
Date Leak Stopped:	Not reported	
Date Case Last Changed on Database:		6/26/1996
Date the Case was Closed:		6/26/1996
How Leak Discovered:	Not reported	
How Leak Stopped:	Not reported	
Cause of Leak:	Not reported	
Leak Source:	Piping	
Operator:	FAA	
Water System:	Not reported	
Well Name:	Not reported	
Approx. Dist To Production Well (ft):		10341.950216908443267151511886
Source of Cleanup Funding:		Piping
Preliminary Site Assessment Workplan Submitted:		Not reported
Preliminary Site Assessment Began:		Not reported
Pollution Characterization Began:		Not reported
Remediation Plan Submitted:		Not reported
Remedial Action Underway:		Not reported
Post Remedial Action Monitoring Began:		Not reported
Enforcement Action Date:		Not reported
Historical Max MTBE Date:		Not reported
Hist Max MTBE Conc in Groundwater:		Not reported
Hist Max MTBE Conc in Soil:		Not reported
Significant Interim Remedial Action Taken:		No
GW Qualifier:	Not reported	
Soil Qualifier:	Not reported	
Organization:	Not reported	
Owner Contact:	Not reported	
Responsible Party:	FED AVIATION ADMINISTRATION	
RP Address:	P.O. BOX 92007, LOS ANGELES CA 90009	
Program:	LUST	
Lat/Long:	33.944248 / -1	
Local Agency Staff:	PEJ	
Beneficial Use:	Not reported	
Priority:	Not reported	

FAA LAX CONTROL TOWER (Continued) **S102429637**

Cleanup Fund Id: Not reported
Suspended: Not reported
Assigned Name: Not reported
Summary: SITE RETREIVED FROM EH'S OFFICE HEAP(S) DURING ORGANIZATION

---

88 **LOS ANGELES INTL ARPT** **RCRA-SQG** **1000102162**
NO 1 WORLD WAY **CAT080014228**
LOS ANGELES, CA 90009

RCRA-SQG:
Date form received by agency: 09/01/1996
Facility name: LOS ANGELES INTL ARPT
Facility address: NO 1 WORLD WAY
LOS ANGELES, CA 90009
EPA ID: CAT080014228
Mailing address: P O BOX 92216
LOS ANGELES, CA 90009
Contact: ENVIRONMENTAL MANAGER
Contact address: P O BOX 92216
LOS ANGELES, CA 90009
Contact country: US
Contact telephone: Not reported
Contact email: Not reported
EPA Region: 09
Classification: Small Small Quantity Generator
Description: Handler: generates more than 100 and less than 1000 kg of hazardous waste during any calendar month and accumulates less than 6000 kg of hazardous waste at any time; or generates 100 kg or less of hazardous waste during any calendar month, and accumulates more than 1000 kg of hazardous waste at any time

Owner/Operator Summary:
Owner/operator name: CITY OF LOS ANGELES
Owner/operator address: NOT REQUIRED
NOT REQUIRED, ME 99999
Owner/operator country: Not reported
Owner/operator telephone: (415) 555-1212
Legal status: Private
Owner/Operator Type: Owner
Owner/Op start date: Not reported
Owner/Op end date: Not reported

Owner/operator name: NOT REQUIRED
Owner/operator address: NOT REQUIRED
NOT REQUIRED, ME 99999
Owner/operator country: Not reported
Owner/operator telephone: (415) 555-1212
Legal status: Private
Owner/Operator Type: Operator
Owner/Op start date: Not reported
Owner/Op end date: Not reported

Handler Activities Summary:
U.S. importer of hazardous waste: No
Mixed waste (haz. and radioactive): No
Recycler of hazardous waste: No
Transporter of hazardous waste: No

LOS ANGELES INTL ARPT (Continued) **1000102162**

Treater, storer or disposer of HW: No
Underground injection activity: No
On-site burner exemption: No
Furnace exemption: No
Used oil fuel burner: No
Used oil processor: No
User oil refiner: No
Used oil fuel marketer to burner: No
Used oil Specification marketer: No
Used oil transfer facility: No
Used oil transporter: No

Historical Generators:
Date form received by agency: 12/04/1980
Site name: LOS ANGELES INTL ARPT
Classification: Large Quantity Generator

Violation Status: No violations found

---

88 **EDR US Hist Auto Stat** **1015116124**
1 WORLD WAY **N/A**
LOS ANGELES, CA 90045

EDR Historical Auto Stations:
Name: THE BODY SHOP
Year: 2007
Address: 1 WORLD WAY

---

88 **FAA LAX CONTROL TOWER** **CA CHMIRS** **S100851406**
1 WORLD **N/A**
LOS ANGELES, CA 90045

CHMIRS:
OES Incident Number: '10-0532
OES notification: 01/21/2010
OES Date: Not reported
OES Time: Not reported
Incident Date: Not reported
Date Completed: Not reported
Property Use: Not reported
Agency Id Number: Not reported
Agency Incident Number: Not reported
Time Notified: Not reported
Time Completed: Not reported
Surrounding Area: Not reported
Estimated Temperature: Not reported
Property Management: Not reported
More Than Two Substances Involved?: Not reported
Resp Agncy Personel # Of Decontaminated: Not reported
Responding Agency Personel # Of Injuries: Not reported
Responding Agency Personel # Of Fatalities: Not reported
Others Number Of Decontaminated: Not reported
Others Number Of Injuries: Not reported
Others Number Of Fatalities: Not reported
Vehicle Make/year: Not reported
Vehicle License Number: Not reported
Vehicle State: Not reported

FAA LAX CONTROL TOWER (Continued) S100851406

Vehicle Id Number:	Not reported
CA DOT PUC/ICC Number:	Not reported
Company Name:	Not reported
Reporting Officer Name/ID:	Not reported
Report Date:	Not reported
Facility Telephone:	Not reported
Waterway Involved:	Yes
Waterway:	Storm Drain
Spill Site:	Airport
Cleanup By:	Responsible Party
Containment:	Not reported
What Happened:	Not reported
Type:	Not reported
Measure:	Gal(s)
Other:	Not reported
Date/Time:	1530
Year:	2010
Agency:	NRC
Incident Date:	1/21/2010
Admin Agency:	Los Angeles City Fire Department
Amount:	Not reported
Contained:	Yes
Site Type:	Storm Drain
E Date:	Not reported
Substance:	Jet Fuel
Unknown:	Not reported
Substance #2:	Not reported
Substance #3:	Not reported
Evacuations:	Not reported
Number of Injuries:	Not reported
Number of Fatalities:	Not reported
#1 Pipeline:	Not reported
#2 Pipeline:	Not reported
#3 Pipeline:	Not reported
#1 Vessel >= 300 Tons:	Not reported
#2 Vessel >= 300 Tons:	Not reported
#3 Vessel >= 300 Tons:	Not reported
Evacs:	Not reported
Injuries:	Not reported
Fatals:	Not reported
Comments:	Not reported
Description:	PER NRC REPORT: "CALLER STATED THAT THERE WAS A RELEASE OF AN UNKNOWN AMOUNT OF JET-A FUEL INTO A STORM DRAIN WHICH LEADS TO THE DOMINGUEZ CHANNEL. THE CAUSE IS UNKNOWN. REMEDIAL ACTIONS: ABSORBENTS APPLIED."

---

88 **1X L.A. X INTERNATIONAL AIRPORT** CA HAZNET S112845474
1 WORLD WAY N/A
LOS ANGELES, CA 90045

HAZNET:

envid:	S112845474
Year:	1993
GEPAID:	CAC000789952
Contact:	FEDERAL AVIATION ADMIN.
Telephone:	0000000000
Mailing Name:	Not reported

1X L.A. X INTERNATIONAL AIRPORT (Continued) S112845474

Mailing Address:	1 WORLD WAY
Mailing City,St,Zip:	LOS ANGELES, CA 900450000
Gen County:	Not reported
TSD EPA ID:	CAD009007626
TSD County:	Not reported
Waste Category:	Asbestos containing waste
Disposal Method:	Disposal, Land Fill
Tons:	0.11020000000
Facility County:	Los Angeles

---

88 ERNS 2010929275
NONE 1 WORLD WAY N/A
LOS ANGELES, CA

Click this hyperlink while viewing on your computer to access additional ERNS detail in the EDR Site Report.

---

88 **LOS ANGELES AIRPORT** CA HAZNET S112886090
1 WORLD WAY N/A
LOS ANGELES, CA 90045

HAZNET:

envid:	S112886090
Year:	1998
GEPAID:	CAC001377120
Contact:	LOS ANGELES AIRPORT
Telephone:	3106460200
Mailing Name:	Not reported
Mailing Address:	1 WORLD WAY
Mailing City,St,Zip:	LOS ANGELES, CA 900450000
Gen County:	Not reported
TSD EPA ID:	CAD008364432
TSD County:	Not reported
Waste Category:	Other inorganic solid waste
Disposal Method:	Treatment, Incineration
Tons:	.2000
Facility County:	Los Angeles

---

88 **LOS ANGELES AIRPORT FACILITY** CA RGA LUST S114645269
1 WORLD WAY N/A
LOS ANGELES, CA

RGA LUST:

1994	LOS ANGELES AIRPORT FACILITY	1 WORLD WAY
1993	LOS ANGELES AIRPORT FACILITY	1 WORLD WAY

88 **US TRANSPORTATION SECURITY ADMIN LAX** | **CA HAZNET** | **S113176991** | **N/A**
1 WORLD WAY 6TH FLOOR
LOS ANGELES, CA 90045

HAZNET:

envid:	S113176991
Year:	2002
GEPAID:	CAR000129817
Contact:	US TRANSPORTATION SECURITY ADMIN LA
Telephone:	Not reported
Mailing Name:	Not reported
Mailing Address:	1 WORLD WAY 6TH FLOOR
Mailing City,St,Zip:	LOS ANGELES, CA 900450000
Gen County:	Not reported
TSD EPA ID:	CAD044429835
TSD County:	Not reported
Waste Category:	Not reported
Disposal Method:	Disposal, Other
Tons:	0.03
Facility County:	Los Angeles

envid:	S113176991
Year:	2002
GEPAID:	CAR000129817
Contact:	US TRANSPORTATION SECURITY ADMIN LA
Telephone:	Not reported
Mailing Name:	Not reported
Mailing Address:	1 WORLD WAY 6TH FLOOR
Mailing City,St,Zip:	LOS ANGELES, CA 900450000
Gen County:	Not reported
TSD EPA ID:	CAD044429835
TSD County:	Not reported
Waste Category:	Off-specification, aged or surplus organics
Disposal Method:	Disposal, Other
Tons:	0.04
Facility County:	Los Angeles

envid:	S113176991
Year:	2002
GEPAID:	CAR000129817
Contact:	US TRANSPORTATION SECURITY ADMIN LA
Telephone:	Not reported
Mailing Name:	Not reported
Mailing Address:	1 WORLD WAY 6TH FLOOR
Mailing City,St,Zip:	LOS ANGELES, CA 900450000
Gen County:	Not reported
TSD EPA ID:	CAD044429835
TSD County:	Not reported
Waste Category:	Other inorganic solid waste
Disposal Method:	Disposal, Other
Tons:	0.05
Facility County:	Los Angeles

88 **FAA LAX CONTROL TOWER** | **CA RGA LUST** | **S114617903** | **N/A**
1 WORLD WAY
WESTCHESTER, CA

RGA LUST:

2012	FAA LAX CONTROL TOWER	1 WORLD WAY
2011	FAA LAX CONTROL TOWER	1 WORLD WAY
2010	FAA LAX CONTROL TOWER	1 WORLD WAY
2009	FAA LAX CONTROL TOWER	1 WORLD WAY
2008	FAA LAX CONTROL TOWER	1 WORLD WAY
2007	FAA LAX CONTROL TOWER	1 WORLD WAY
2006	FAA LAX CONTROL TOWER	1 WORLD WAY
2005	FAA LAX CONTROL TOWER	1 WORLD WAY
2003	FAA LAX CONTROL TOWER	1 WORLD WAY
2002	FAA LAX CONTROL TOWER	1 WORLD WAY
2001	FAA LAX CONTROL TOWER	1 WORLD WAY
2000	FAA LAX CONTROL TOWER	1 WORLD WAY
1998	FAA LAX CONTROL TOWER	1 WORLD WAY
1997	FAA LAX CONTROL TOWER	1 WORLD WAY
1996	FAA LAX CONTROL TOWER	1 WORLD WAY

88 **FAA LAX CONTROL TOWER** | **CA RGA LUST** | **S114617902** | **N/A**
1 WORLD WAY
LOS ANGELES, CA

RGA LUST:

2004	FAA LAX CONTROL TOWER	1 WORLD WAY

88 **L3 COMMUNICATIONS CORP SECURITY & DETECTION SYSTEMS DIVISION** | **CA HAZNET** | **S113148665** | **N/A**
1 WORLD WAY
LOS ANGELES, CA 90045

HAZNET:

envid:	S113148665
Year:	2011
GEPAID:	CAL000322411
Contact:	DONN BROWN/EHS MANAGER
Telephone:	7273694225
Mailing Name:	Not reported
Mailing Address:	2005 GANDY BLVD N STE 600
Mailing City,St,Zip:	ST PETERSBURG, FL 337022166
Gen County:	Not reported
TSD EPA ID:	CAD044429835
TSD County:	Not reported
Waste Category:	Waste oil and mixed oil
Disposal Method:	Storage, Bulking, And/Or Transfer Off Site--No Treatment/Reovery (H010-H129) Or (H131-H135)
Tons:	0.05
Facility County:	Los Angeles

envid:	S113148665
Year:	2011
GEPAID:	CAL000322411
Contact:	DONN BROWN/EHS MANAGER
Telephone:	7273694225

L3 COMMUNICATIONS CORP SECURITY & DETECTION SYSTEMS DIVISION (Continued) **S113148665**

Mailing Name: Not reported
Mailing Address: 2005 GANDY BLVD N STE 600
Mailing City,St,Zip: ST PETERSBURG, FL 337022166
Gen County: Not reported
TSD EPA ID: CAD044429835
TSD County: Not reported
Waste Category: Other organic solids
Disposal Method: Storage, Bulking, And/Or Transfer Off Site–No Treatment/Reovery (H010-H129) Or (H131-H135)
Tons: 0.125
Facility County: Los Angeles

envid: S113148665
Year: 2009
GEPAID: CAL000322411
Contact: KURT WEIGEL
Telephone: 7273694225
Mailing Name: Not reported
Mailing Address: 2005 GANDY BLVD N STE 600
Mailing City,St,Zip: ST PETERSBURG, FL 337022166
Gen County: Not reported
TSD EPA ID: CAD044429835
TSD County: Not reported
Waste Category: Other organic solids
Disposal Method: Storage, Bulking, And/Or Transfer Off Site–No Treatment/Reovery (H010-H129) Or (H131-H135)
Tons: 0.2
Facility County: Los Angeles

envid: S113148665
Year: 2007
GEPAID: CAL000322411
Contact: KURT WEIGEL
Telephone: 7273694225
Mailing Name: Not reported
Mailing Address: 2005 GANDY BLVD N STE 600
Mailing City,St,Zip: ST PETERSBURG, FL 33702
Gen County: Not reported
TSD EPA ID: CAD044429835
TSD County: Not reported
Waste Category: Waste oil and mixed oil
Disposal Method: Storage, Bulking, And/Or Transfer Off Site–No Treatment/Reovery (H010-H129) Or (H131-H135)
Tons: 0.03
Facility County: Los Angeles

envid: S113148665
Year: 2007
GEPAID: CAL000322411
Contact: KURT WEIGEL
Telephone: 7273694225
Mailing Name: Not reported
Mailing Address: 2005 GANDY BLVD N STE 600
Mailing City,St,Zip: ST PETERSBURG, FL 33702
Gen County: Not reported
TSD EPA ID: CAD044429835
TSD County: Not reported

L3 COMMUNICATIONS CORP SECURITY & DETECTION SYSTEMS DIVISION (Continued) **S113148665**

Waste Category: Other organic solids
Disposal Method: Storage, Bulking, And/Or Transfer Off Site–No Treatment/Reovery (H010-H129) Or (H131-H135)
Tons: 0.17
Facility County: Los Angeles

Click this hyperlink while viewing on your computer to access additional CA_HAZNET: detail in the EDR Site Report.

---

88 **PERFORMANCE MECHANICAL INC** **CA HAZNET** **S112972400**
1 WORLD WAY GATE 106 **N/A**
LOS ANGELES, CA 90045

HAZNET:
envid: S112972400
Year: 2008
GEPAID: CAC002633720
Contact: HANK TOBER
Telephone: 5623010763
Mailing Name: Not reported
Mailing Address: 17295 S BROADWAY ST
Mailing City,St,Zip: GARDENA, CA 90248
Gen County: Not reported
TSD EPA ID: CAT000646117
TSD County: Not reported
Waste Category: Contaminated soil from site clean-up
Disposal Method: Landfill Or Surface Impoundment That Will Be Closed As Landfill(To Include On-Site Treatment And/Or Stabilization)
Tons: 46.02
Facility County: Los Angeles

---

88 **LAX AIR TRAFFIC CONTROL TOWER** **CA FID UST** **S101617500**
1 WORLD WAY **CA SWEEPS UST** **N/A**
LOS ANGELES, CA 90045

CA FID UST:
Facility ID: 19001490
Regulated By: UTNKI
Regulated ID: 00061356
Cortese Code: Not reported
SIC Code: Not reported
Facility Phone: 2132152030
Mail To: Not reported
Mailing Address: 5885 W IMPERIAL HWY
Mailing Address 2: Not reported
Mailing City,St,Zip: LOS ANGELES 900450000
Contact: Not reported
Contact Phone: Not reported
DUNs Number: Not reported
NPDES Number: Not reported
EPA ID: Not reported
Comments: Not reported
Status: Inactive

SWEEPS UST:
Status: Not reported

LAX AIR TRAFFIC CONTROL TOWER (Continued) **S101617500**

Comp Number: 3431
Number: Not reported
Board Of Equalization: 44-012890
Referral Date: Not reported
Action Date: Not reported
Created Date: Not reported
Owner Tank Id: Not reported
SWRCB Tank Id: 19-050-003431-000001
Tank Status: Not reported
Capacity: 500
Active Date: Not reported
Tank Use: M.V. FUEL
STG: PRODUCT
Content: DIESEL
Number Of Tanks: 1

---

88 TERMINAL #1 LAX **CA RGA LUST** **S114699380**
100 WORLD WAY **N/A**
LOS ANGELES, CA

RGA LUST:

1994	TERMINAL #1 LAX	100 WORLD WAY
1993	TERMINAL #1 LAX	100 WORLD WAY

---

88 PST TERMINAL 1 FUEL HYDRANT SYSTEM **RCRA-SQG** **1000133648**
100 WORLD WAY **CA HAZNET** **CAD981977705**
LOS ANGELES, CA 90045

RCRA-SQG:
Date form received by agency: 04/23/1987
Facility name: PST TERMINAL 1 FUEL HYDRANT SYSTEM
Facility address: 100 WORLD WAY
LOS ANGELES, CA 90045
EPA ID: CAD981977705
Mailing address: 17742 PRESTON RD
DALLAS, TX 75252
Contact: ENVIRONMENTAL MANAGER
Contact address: 100 WORLD WAY
LOS ANGELES, CA 90045
Contact country: US
Contact telephone: (213) 417-0118
Contact email: Not reported
EPA Region: 09
Classification: Small Small Quantity Generator
Description: Handler: generates more than 100 and less than 1000 kg of hazardous waste during any calendar month and accumulates less than 6000 kg of hazardous waste at any time; or generates 100 kg or less of hazardous waste during any calendar month, and accumulates more than 1000 kg of hazardous waste at any time

Owner/Operator Summary:
Owner/operator name: PACIFIC S TRADING
Owner/operator address: NOT REQUIRED

PST TERMINAL 1 FUEL HYDRANT SYSTEM (Continued) **1000133648**

NOT REQUIRED, ME 99999
Owner/operator country: Not reported
Owner/operator telephone: (415) 555-1212
Legal status: Private
Owner/Operator Type: Owner
Owner/Op start date: Not reported
Owner/Op end date: Not reported

Owner/operator name: NOT REQUIRED
Owner/operator address: NOT REQUIRED
NOT REQUIRED, ME 99999
Owner/operator country: Not reported
Owner/operator telephone: (415) 555-1212
Legal status: Private
Owner/Operator Type: Operator
Owner/Op start date: Not reported
Owner/Op end date: Not reported

Handler Activities Summary:
U.S. importer of hazardous waste: No
Mixed waste (haz. and radioactive): No
Recycler of hazardous waste: No
Transporter of hazardous waste: No
Treater, storer or disposer of HW: No
Underground injection activity: No
On-site burner exemption: No
Furnace exemption: No
Used oil fuel burner: No
Used oil processor: No
User oil refiner: No
Used oil fuel marketer to burner: No
Used oil Specification marketer: No
Used oil transfer facility: No
Used oil transporter: No

Violation Status: No violations found

HAZNET:
envid: 1000133648
Year: 1994
GEPAID: CAD981977705
Contact: PS TRADING INC
Telephone: 6196422982
Mailing Name: Not reported
Mailing Address: 4370 LA JOLLA VILLAGE DR SUITE 1050
Mailing City,St,Zip: SAN DIEGO, CA 921225736
Gen County: Not reported
TSD EPA ID: CAD980883177
TSD County: Not reported
Waste Category: Invalid waste code
Disposal Method: Recycler
Tons: 1.0425
Facility County: Los Angeles

88 **AMERICA WEST** **CA HAZNET** **S113073266**
100 WORLD WAY TERMINAL 1 **N/A**
LOS ANGELES, CA 90045

HAZNET:

envid: S113073266
Year: 2004
GEPAID: CAL000129158
Contact: JOSE SAHAGUN/MECH
Telephone: 3103487956
Mailing Name: Not reported
Mailing Address: 100 WORLD WAY
Mailing City,St,Zip: LOS ANGELES, CA 900455854
Gen County: Not reported
TSD EPA ID: CAD982444481
TSD County: Not reported
Waste Category: Other organic solids
Disposal Method: Transfer Station
Tons: 0.12
Facility County: Los Angeles

envid: S113073266
Year: 2002
GEPAID: CAL000129158
Contact: JOSE SAHAGUN/MECH
Telephone: 3103487956
Mailing Name: Not reported
Mailing Address: 100 WORLD WAY
Mailing City,St,Zip: LOS ANGELES, CA 900455854
Gen County: Not reported
TSD EPA ID: CAT080033681
TSD County: Not reported
Waste Category: Other organic solids
Disposal Method: Recycler
Tons: 0.25
Facility County: Los Angeles

envid: S113073266
Year: 1999
GEPAID: CAL000129158
Contact: AMERICA WEST AIRLINES
Telephone: 3103487956
Mailing Name: Not reported
Mailing Address: 100 WORLD WAY
Mailing City,St,Zip: LOS ANGELES, CA 900455854
Gen County: Not reported
TSD EPA ID: CAT080033681
TSD County: Not reported
Waste Category: Other organic solids
Disposal Method: Treatment, Incineration
Tons: .1250
Facility County: Los Angeles

envid: S113073266
Year: 1997
GEPAID: CAL000129158
Contact: AMERICA WEST AIRLINES
Telephone: 3103487956
Mailing Name: Not reported

AMERICA WEST (Continued) **S113073266**

Mailing Address: 100 WORLD WAY
Mailing City,St,Zip: LOS ANGELES, CA 900455854
Gen County: Not reported
TSD EPA ID: CAT080033681
TSD County: Not reported
Waste Category: Other organic solids
Disposal Method: Recycler
Tons: .2500
Facility County: Los Angeles

envid: S113073266
Year: 1996
GEPAID: CAL000129158
Contact: AMERICA WEST AIRLINES
Telephone: 3103487956
Mailing Name: Not reported
Mailing Address: 100 WORLD WAY
Mailing City,St,Zip: LOS ANGELES, CA 900455854
Gen County: Not reported
TSD EPA ID: CAD008252405
TSD County: Not reported
Waste Category: Other organic solids
Disposal Method: Recycler
Tons: .1000
Facility County: Los Angeles

Click this hyperlink while viewing on your computer to access
1 additional CA_HAZNET: record(s) in the EDR Site Report.

88 **TERMINAL #1 LAX** **CA RGA LUST** **S114699382**
100 WORLD WY **N/A**
WESTCHESTER, CA

RGA LUST:

2010	TERMINAL #1 LAX	100 WORLD WY
2009	TERMINAL #1 LAX	100 WORLD WY
2008	TERMINAL #1 LAX	100 WORLD WY
2007	TERMINAL #1 LAX	100 WORLD WY
2006	TERMINAL #1 LAX	100 WORLD WY
2005	TERMINAL #1 LAX	100 WORLD WY
2003	TERMINAL #1 LAX	100 WORLD WY
2002	TERMINAL #1 LAX	100 WORLD WY
2001	TERMINAL #1 LAX	100 WORLD WY
2000	TERMINAL #1 LAX	100 WORLD WY
1998	TERMINAL #1 LAX	100 WORLD WY
1997	TERMINAL #1 LAX	100 WORLD WY
1996	TERMINAL #1 LAX	100 WORLD WY

88 **SOUTHWEST AIRLINES CO RAMP** **CA HAZNET** **S113050633**
100 WORLD WAY **N/A**
LOS ANGELES, CA 90045

HAZNET:

envid:	S113050633
Year:	2013
GEPAID:	CAL000075720
Contact:	ADAM WALTERS
Telephone:	2147924615
Mailing Name:	Not reported
Mailing Address:	PO BOX 36611 HDQ-4GC
Mailing City,St,Zip:	DALLAS, TX 752351611
Gen County:	Los Angeles
TSD EPA ID:	TND000772186
TSD County:	99
Waste Category:	Not reported
Disposal Method:	Storage, Bulking, And/Or Transfer Off Site–No Treatment/Reovery (H010-H129) Or (H131-H135)
Tons:	0.693
Facility County:	Not reported

envid:	S113050633
Year:	2013
GEPAID:	CAL000075720
Contact:	ADAM WALTERS
Telephone:	2147924615
Mailing Name:	Not reported
Mailing Address:	PO BOX 36611 HDQ-4GC
Mailing City,St,Zip:	DALLAS, TX 752351611
Gen County:	Los Angeles
TSD EPA ID:	TND000772186
TSD County:	99
Waste Category:	Not reported
Disposal Method:	Stabilization Or Chemical Fixation Prior To Disposal At Another Site
Tons:	0.1
Facility County:	Not reported

envid:	S113050633
Year:	2012
GEPAID:	CAL000075720
Contact:	ADAM WALTERS
Telephone:	2147924615
Mailing Name:	Not reported
Mailing Address:	PO BOX 36611 HDQ-4GC
Mailing City,St,Zip:	DALLAS, TX 752351611
Gen County:	Los Angeles
TSD EPA ID:	TND000772186
TSD County:	99
Waste Category:	Not reported
Disposal Method:	Stabilization Or Chemical Fixation Prior To Disposal At Another Site
Tons:	0.45
Facility County:	Los Angeles

envid:	S113050633
Year:	2012
GEPAID:	CAL000075720
Contact:	ADAM WALTERS
Telephone:	2147924615

SOUTHWEST AIRLINES CO RAMP (Continued) **S113050633**

Mailing Name:	Not reported
Mailing Address:	PO BOX 36611 HDQ-4GC
Mailing City,St,Zip:	DALLAS, TX 752351611
Gen County:	Los Angeles
TSD EPA ID:	TND000772186
TSD County:	99
Waste Category:	Not reported
Disposal Method:	Stabilization Or Chemical Fixation Prior To Disposal At Another Site
Tons:	0.033
Facility County:	Los Angeles

envid:	S113050633
Year:	2012
GEPAID:	CAL000075720
Contact:	ADAM WALTERS
Telephone:	2147924615
Mailing Name:	Not reported
Mailing Address:	PO BOX 36611 HDQ-4GC
Mailing City,St,Zip:	DALLAS, TX 752351611
Gen County:	Los Angeles
TSD EPA ID:	TND000772186
TSD County:	99
Waste Category:	Not reported
Disposal Method:	Stabilization Or Chemical Fixation Prior To Disposal At Another Site
Tons:	0.033
Facility County:	Los Angeles

Click this hyperlink while viewing on your computer to access
113 additional CA_HAZNET: record(s) in the EDR Site Report.

88 **TERMINAL ONE** **CA HIST UST** **U001560444**
100 WORLD WAY **N/A**
LOS ANGELES, CA 90009

HIST UST:

Region:	STATE
Facility ID:	00000055679
Facility Type:	Other
Other Type:	AIRPORT
Contact Name:	DALE HOWE
Telephone:	2134170724
Owner Name:	CITY OF LOS ANGELES, DEPARTMEN
Owner Address:	#1 WORLD WAY
Owner City,St,Zip:	LOS ANGELES, CA 90009
Total Tanks:	0001

Tank Num:	001
Container Num:	#1
Year Installed:	1984
Tank Capacity:	00004000
Tank Used for:	PRODUCT
Type of Fuel:	DIESEL
Container Construction Thickness:	Not reported
Leak Detection:	Stock Inventor

88 **PACIFIC SOUTHWEST AIRLINES** **CA HAZNET** **S113012379**
100 WORLD WY **N/A**
LOS ANGELES, CA 90045

HAZNET:

envid:	S113012379
Year:	2003
GEPAID:	CAD982017139
Contact:	INACTIVE PER 93/94 FEE FORM LH
Telephone:	--
Mailing Name:	Not reported
Mailing Address:	100 WORLD WAY
Mailing City,St,Zip:	LOS ANGELES, CA 900450000
Gen County:	Not reported
TSD EPA ID:	CAT080033681
TSD County:	Not reported
Waste Category:	Unspecified oil-containing waste
Disposal Method:	Recycler
Tons:	0.62
Facility County:	Los Angeles

envid:	S113012379
Year:	2003
GEPAID:	CAD982017139
Contact:	INACTIVE PER 93/94 FEE FORM LH
Telephone:	--
Mailing Name:	Not reported
Mailing Address:	100 WORLD WAY
Mailing City,St,Zip:	LOS ANGELES, CA 900450000
Gen County:	Not reported
TSD EPA ID:	CAD044429835
TSD County:	Not reported
Waste Category:	Empty containers less than 30 gallons
Disposal Method:	Disposal, Other
Tons:	0.02
Facility County:	Los Angeles

envid:	S113012379
Year:	2003
GEPAID:	CAD982017139
Contact:	INACTIVE PER 93/94 FEE FORM LH
Telephone:	--
Mailing Name:	Not reported
Mailing Address:	100 WORLD WAY
Mailing City,St,Zip:	LOS ANGELES, CA 900450000
Gen County:	Not reported
TSD EPA ID:	CAD008252405
TSD County:	Not reported
Waste Category:	Paint sludge
Disposal Method:	Recycler
Tons:	0
Facility County:	Los Angeles

envid:	S113012379
Year:	2003
GEPAID:	CAD982017139
Contact:	INACTIVE PER 93/94 FEE FORM LH
Telephone:	--
Mailing Name:	Not reported

PACIFIC SOUTHWEST AIRLINES (Continued) **S113012379**

Mailing Address:	100 WORLD WAY
Mailing City,St,Zip:	LOS ANGELES, CA 900450000
Gen County:	Not reported
TSD EPA ID:	CAT080033681
TSD County:	Not reported
Waste Category:	Unspecified organic liquid mixture
Disposal Method:	Recycler
Tons:	0.2
Facility County:	Los Angeles

envid:	S113012379
Year:	2002
GEPAID:	CAD982017139
Contact:	INACTIVE PER 93/94 FEE FORM LH
Telephone:	--
Mailing Name:	Not reported
Mailing Address:	100 WORLD WAY
Mailing City,St,Zip:	LOS ANGELES, CA 900450000
Gen County:	Not reported
TSD EPA ID:	CAT080033681
TSD County:	Not reported
Waste Category:	Unspecified oil-containing waste
Disposal Method:	Recycler
Tons:	0.82
Facility County:	Los Angeles

Click this hyperlink while viewing on your computer to access
67 additional CA_HAZNET: record(s) in the EDR Site Report.

88 **AIRPORT GROUP INTERNATIONAL INC** **RCRA-SQG** **1000270323**
100 WORLD WAY TERMINAL 1 BLDG **CAD981422611**
LOS ANGELES, CA 90045

RCRA-SQG:

Date form received by agency:	09/26/1995
Facility name:	AIRPORT GROUP INTERNATIONAL INC
Facility address:	100 WORLD WAY TERMINAL 1 BLDG LOS ANGELES INTERNATIONAL AIRP LOS ANGELES, CA 90045
EPA ID:	CAD981422611
Contact:	PHIL MCGRATH
Contact address:	P O BOX 2488 EL SEGUNDO, CA 902451588
Contact country:	US
Contact telephone:	(310) 646-1920
Contact email:	Not reported
EPA Region:	09
Classification:	Small Small Quantity Generator
Description:	Handler: generates more than 100 and less than 1000 kg of hazardous waste during any calendar month and accumulates less than 6000 kg of hazardous waste at any time; or generates 100 kg or less of hazardous waste during any calendar month, and accumulates more than 1000 kg of hazardous waste at any time

Owner/Operator Summary:

Owner/operator name:	AIRPORT GROUP INTERNATIONAL INC
Owner/operator address:	330 N BRAND BLVD STE 33D

AIRPORT GROUP INTERNATIONAL INC (Continued) **1000270323**

GLENDALE, CA 91203
Owner/operator country: Not reported
Owner/operator telephone: (818) 409-7578
Legal status: Private
Owner/Operator Type: Owner
Owner/Op start date: Not reported
Owner/Op end date: Not reported

Owner/operator name: NOT REQUIRED
Owner/operator address: NOT REQUIRED
NOT REQUIRED, ME 99999
Owner/operator country: Not reported
Owner/operator telephone: (415) 555-1212
Legal status: Private
Owner/Operator Type: Operator
Owner/Op start date: Not reported
Owner/Op end date: Not reported

Handler Activities Summary:
U.S. importer of hazardous waste: No
Mixed waste (haz. and radioactive): No
Recycler of hazardous waste: No
Transporter of hazardous waste: No
Treater, storer or disposer of HW: No
Underground injection activity: No
On-site burner exemption: No
Furnace exemption: No
Used oil fuel burner: No
Used oil processor: No
User oil refiner: No
Used oil fuel marketer to burner: No
Used oil Specification marketer: No
Used oil transfer facility: No
Used oil transporter: No

Violation Status: No violations found

---

88 **AMERICA WEST AIRLINES** **CA FID UST** **S101617119**
100 WORLD WAY **CA SWEEPS UST** **N/A**
LOS ANGELES, CA 90009

CA FID UST:
Facility ID: 19020966
Regulated By: UTNKA
Regulated ID: 00055679
Cortese Code: Not reported
SIC Code: Not reported
Facility Phone: 2134170724
Mail To: Not reported
Mailing Address: 1 WORLD WAY
Mailing Address 2: Not reported
Mailing City,St,Zip: LOS ANGELES 900090000
Contact: Not reported
Contact Phone: Not reported
DUNs Number: Not reported
NPDES Number: Not reported
EPA ID: Not reported
Comments: Not reported

AMERICA WEST AIRLINES (Continued) **S101617119**

Status: Active

SWEEPS UST:
Status: Active
Comp Number: 3042
Number: 4
Board Of Equalization: 44-012686
Referral Date: 07-26-93
Action Date: 04-19-94
Created Date: 02-29-88
Owner Tank Id: Not reported
SWRCB Tank Id: 19-050-003042-000001
Tank Status: A
Capacity: 4000
Active Date: 04-20-88
Tank Use: M.V. FUEL
STG: P
Content: DIESEL
Number Of Tanks: 1

---

88 **TERMINAL #1 LAX** **CA LUST** **S106517233**
100 WORLD WY **N/A**
WESTCHESTER, CA 90045

LUST REG 4:
Region: 4
Regional Board: 04
County: Los Angeles
Facility Id: 900450598
Status: Preliminary site assessment workplan submitted
Substance: Gasoline
Substance Quantity: Not reported
Local Case No: Not reported
Case Type: Soil
Abatement Method Used at the Site: Not reported
Global ID: T0603701075
W Global ID: Not reported
Staff: UNK
Local Agency: 19050
Cross Street: SEPULVEDA
Enforcement Type: Not reported
Date Leak Discovered: 11/6/1990
Date Leak First Reported: 11/6/1990
Date Leak Record Entered: 10/26/1991
Date Confirmation Began: Not reported
Date Leak Stopped: 11/6/1990
Date Case Last Changed on Database: 10/28/1991
Date the Case was Closed: Not reported
How Leak Discovered: OM
How Leak Stopped: Not reported
Cause of Leak: Other Cause
Leak Source: Piping
Operator: OLD CASENO WAS 102891-02
Water System: Not reported
Well Name: Not reported
Approx. Dist To Production Well (ft): 10341.950216908443267151511886
Source of Cleanup Funding: Piping

TERMINAL #1 LAX (Continued) **S106517233**

Preliminary Site Assessment Workplan Submitted: 11/6/1990
Preliminary Site Assessment Began: Not reported
Pollution Characterization Began: Not reported
Remediation Plan Submitted: Not reported
Remedial Action Underway: Not reported
Post Remedial Action Monitoring Began: Not reported
Enforcement Action Date: Not reported
Historical Max MTBE Date: Not reported
Hist Max MTBE Conc in Groundwater: Not reported
Hist Max MTBE Conc in Soil: Not reported
Significant Interim Remedial Action Taken: Not reported
GW Qualifier: Not reported
Soil Qualifier: Not reported
Organization: Not reported
Owner Contact: Not reported
Responsible Party: U.S. AIR
RP Address: SAME AS SITE
Program: LUST
Lat/Long: 33.944248 / -1
Local Agency Staff: PEJ
Beneficial Use: Not reported
Priority: Not reported
Cleanup Fund Id: Not reported
Suspended: Not reported
Assigned Name: Not reported
Summary: Not reported

---

88 **TERMINAL #1 LAX** **CA RGA LUST** **S114699381**
100 WORLD WY **N/A**
LOS ANGELES, CA

RGA LUST:

2004	TERMINAL #1 LAX	100 WORLD WY
1995	TERMINAL #1 LAX	100 WORLD WY

---

89 **LAWA TERMINAL TWO FUEL HYDRANT FACILITY** **CA SLIC** **S112273473**
200 WORLD WAY **N/A**
LOS ANGELES, CA 90045

SLIC:
Region: STATE
Facility Status: **Open - Site Assessment**
Status Date: 09/28/2012
Global Id: T10000004322
Lead Agency: LOS ANGELES RWQCB (REGION 4)
Lead Agency Case Number: Not reported
Latitude: 33.9471158893498
Longitude: -118.404850959778
Case Type: Cleanup Program Site
Case Worker: CMC
Local Agency: Not reported
RB Case Number: 900450734
File Location: Not reported

LAWA TERMINAL TWO FUEL HYDRANT FACILITY (Continued) **S112273473**

Potential Media Affected: Aquifer used for drinking water supply
Potential Contaminants of Concern: Aviation
Site History: Not reported

Click here to access the California GeoTracker records for this facility:

---

89 **LAX TERMINAL 2** **CA RGA LUST** **S114643251**
200 WORLD WY **N/A**
LOS ANGELES, CA

RGA LUST:

2004	LAX TERMINAL 2	200 WORLD WY
1995	LAX TERMINAL 2	200 WORLD WY
1994	LAX TERMINAL 2	200 WORLD WY

---

89 **LAX TERMINAL 2** **CA RGA LUST** **S114643250**
200 WORLD WAY **N/A**
LOS ANGELES, CA

RGA LUST:

1993	LAX TERMINAL 2	200 WORLD WAY

---

89 **LOS ANGELES INTERNATIONAL AIRPORT** **CA HAZNET** **S112953671**
200 WORLD WAY **N/A**
LOS ANGELES, CA 90045

HAZNET:
envid: S112953671
Year: 2006
GEPAID: CAC002603928
Contact: WAYNE JOZWIAK
Telephone: 3104207453
Mailing Name: Not reported
Mailing Address: 2250 E IMPERIAL HWY
Mailing City,St,Zip: EL SEGUNDO, CA 90245
Gen County: Not reported
TSD EPA ID: CAD099452708
TSD County: Not reported
Waste Category: Waste oil and mixed oil
Disposal Method: Recycler
Tons: 0.2
Facility County: Los Angeles

89 **AMERICAN TRANS AIR, INC./MAINTANCE** **CA HAZNET** **S113070322**
200 WORLD WAY **N/A**
LOS ANGELES, CA 90045

HAZNET:

envid:	S113070322
Year:	2005
GEPAID:	CAL000124597
Contact:	PHIL ISOM/MGR EMPL & ENV
Telephone:	3172825564
Mailing Name:	Not reported
Mailing Address:	7661 N PERIMETER RD
Mailing City,St,Zip:	INDIANAPOLIS, IN 462410000
Gen County:	Not reported
TSD EPA ID:	CAT080013352
TSD County:	Not reported
Waste Category:	Unspecified organic liquid mixture
Disposal Method:	Recycler
Tons:	0.18
Facility County:	Los Angeles

envid:	S113070322
Year:	2005
GEPAID:	CAL000124597
Contact:	PHIL ISOM/MGR EMPL & ENV
Telephone:	3172825564
Mailing Name:	Not reported
Mailing Address:	7661 N PERIMETER RD
Mailing City,St,Zip:	INDIANAPOLIS, IN 462410000
Gen County:	Not reported
TSD EPA ID:	CAD044429835
TSD County:	Not reported
Waste Category:	Other inorganic solid waste
Disposal Method:	Disposal, Other
Tons:	0.01
Facility County:	Los Angeles

envid:	S113070322
Year:	2002
GEPAID:	CAL000124597
Contact:	PHIL ISOM/MGR EMPL & ENV
Telephone:	3172825564
Mailing Name:	Not reported
Mailing Address:	7661 N PERIMETER RD
Mailing City,St,Zip:	INDIANAPOLIS, IN 462410000
Gen County:	Not reported
TSD EPA ID:	CAD044429835
TSD County:	Not reported
Waste Category:	Other inorganic solid waste
Disposal Method:	Disposal, Other
Tons:	0.06
Facility County:	Los Angeles

envid:	S113070322
Year:	2001
GEPAID:	CAL000124597
Contact:	PHIL ISOM/MGR EMPL & ENV
Telephone:	3172825564
Mailing Name:	Not reported

AMERICAN TRANS AIR, INC./MAINTANCE (Continued) **S113070322**

Mailing Address:	7661 N PERIMETER RD
Mailing City,St,Zip:	INDIANAPOLIS, IN 462410000
Gen County:	Not reported
TSD EPA ID:	CAD044429835
TSD County:	Not reported
Waste Category:	Other inorganic solid waste
Disposal Method:	Disposal, Other
Tons:	0
Facility County:	Los Angeles

envid:	S113070322
Year:	2001
GEPAID:	CAL000124597
Contact:	PHIL ISOM/MGR EMPL & ENV
Telephone:	3172825564
Mailing Name:	Not reported
Mailing Address:	7661 N PERIMETER RD
Mailing City,St,Zip:	INDIANAPOLIS, IN 462410000
Gen County:	Not reported
TSD EPA ID:	CAD980884183
TSD County:	Not reported
Waste Category:	Not reported
Disposal Method:	Disposal, Other
Tons:	0
Facility County:	Los Angeles

Click this hyperlink while viewing on your computer to access
13 additional CA_HAZNET: record(s) in the EDR Site Report.

89 **LOS ANGELES** **CA RGA LUST** **S114645340**
200 WORLD WAY **N/A**
LOS ANGELES, CA

RGA LUST:

2012 LOS ANGELES 200 WORLD WAY

89 **LAX TWO CORPORATION** **CA FID UST** **S101582803**
200 WORLD WAY **CA SWEEPS UST** **N/A**
LOS ANGELES, CA 90045

CA FID UST:

Facility ID:	19001456
Regulated By:	UTNKA
Regulated ID:	Not reported
Cortese Code:	Not reported
SIC Code:	Not reported
Facility Phone:	2130000000
Mail To:	Not reported
Mailing Address:	200 WORLD WAY
Mailing Address 2:	Not reported
Mailing City,St,Zip:	LOS ANGELES 900450000
Contact:	Not reported
Contact Phone:	Not reported

LAX TWO CORPORATION (Continued) S101582803

DUNs Number: Not reported
NPDES Number: Not reported
EPA ID: Not reported
Comments: Not reported
Status: Active

SWEEPS UST:
Status: Active
Comp Number: 7331
Number: 4
Board Of Equalization: 44-013262
Referral Date: 02-24-93
Action Date: 02-24-93
Created Date: 02-29-88
Owner Tank Id: Not reported
SWRCB Tank Id: 19-050-007331-000001
Tank Status: A
Capacity: 500
Active Date: 02-05-93
Tank Use: M.V. FUEL
STG: P
Content: DIESEL
Number Of Tanks: 1

---

89 **LAX TERMINAL 2** CA RGA LUST S114643252
200 WORLD WY N/A
WESTCHESTER, CA

RGA LUST:

2012	LAX TERMINAL 2	200 WORLD WY
2011	LAX TERMINAL 2	200 WORLD WY
2010	LAX TERMINAL 2	200 WORLD WY
2009	LAX TERMINAL 2	200 WORLD WY
2008	LAX TERMINAL 2	200 WORLD WY
2007	LAX TERMINAL 2	200 WORLD WY
2006	LAX TERMINAL 2	200 WORLD WY
2005	LAX TERMINAL 2	200 WORLD WY
2003	LAX TERMINAL 2	200 WORLD WY
2002	LAX TERMINAL 2	200 WORLD WY
2001	LAX TERMINAL 2	200 WORLD WY
2000	LAX TERMINAL 2	200 WORLD WY
1998	LAX TERMINAL 2	200 WORLD WY
1997	LAX TERMINAL 2	200 WORLD WY
1996	LAX TERMINAL 2	200 WORLD WY

---

89 **TERMINAL TWO LA INTL AIRPORT** CA HAZNET S113006313
200 WORLD WAY N/A
LOS ANGELES, CA 90009

HAZNET:
envid: S113006313
Year: 1996
GEPAID: CAD981438369
Contact: Not reported
Telephone: 0000000000
Mailing Name: Not reported

TERMINAL TWO LA INTL AIRPORT (Continued) S113006313

Mailing Address: PO BOX 92595
Mailing City,St,Zip: LOS ANGELES, CA 900090000
Gen County: Not reported
TSD EPA ID: CAD089446710
TSD County: Not reported
Waste Category: Paint sludge
Disposal Method: Transfer Station
Tons: .5004
Facility County: Los Angeles

envid: S113006313
Year: 1993
GEPAID: CAD981438369
Contact: Not reported
Telephone: 0000000000
Mailing Name: Not reported
Mailing Address: PO BOX 92595
Mailing City,St,Zip: LOS ANGELES, CA 900090000
Gen County: Not reported
TSD EPA ID: CAD089446710
TSD County: Not reported
Waste Category: Unspecified oil-containing waste
Disposal Method: Transfer Station
Tons: 7.49999999999
Facility County: Los Angeles

---

89 **LA AIRPORT TERMINAL II** CA UST U003780776
200 WORLD WAY N/A
LOS ANGELES, CA 90045

UST:
Facility ID: 24332
Permitting Agency: LOS ANGELES, CITY OF
Latitude: 33.946525
Longitude: -118.402512

---

89 **AIR NEW ZEALAND** CA HAZNET S113118891
200 WORLD WAY N/A
LOS ANGELES, CA 90045

HAZNET:
envid: S113118891
Year: 2011
GEPAID: CAL000250648
Contact: MONICA ROSE
Telephone: 3106653974
Mailing Name: Not reported
Mailing Address: 200 WORLD WAY
Mailing City,St,Zip: LOS ANGELES, CA 90045
Gen County: Not reported
TSD EPA ID: CAT080013352
TSD County: Not reported
Waste Category: Waste oil and mixed oil
Disposal Method: Other Recovery Of Reclamation For Reuse Including Acid Regeneration, Organics Recovery Ect
Tons: 0.209

AIR NEW ZEALAND (Continued) **S113118891**

Facility County: Los Angeles

---

89 **LAX TERMINAL 2** **CA LUST** **S101297376**
200 WORLD WY **N/A**
WESTCHESTER, CA 90045

LUST:

Region:	STATE
Global Id:	T0603701076
Latitude:	33.944248
Longitude:	-118.4001617
Case Type:	LUST Cleanup Site
Status:	Completed - Case Closed
Status Date:	11/03/2008
Lead Agency:	LOS ANGELES, CITY OF
Case Worker:	BC
Local Agency:	LOS ANGELES, CITY OF
RB Case Number:	900450607
LOC Case Number:	Not reported
File Location:	Not reported
Potential Media Affect:	Other Groundwater (uses other than drinking water)
Potential Contaminants of Concern:	Aviation
Site History:	Not reported

Click here to access the California GeoTracker records for this facility:

Contact:

Global Id:	T0603701076
Contact Type:	Regional Board Caseworker
Contact Name:	YUE RONG
Organization Name:	LOS ANGELES RWQCB (REGION 4)
Address:	320 W. 4TH ST., SUITE 200
City:	Los Angeles
Email:	yrong@waterboards.ca.gov
Phone Number:	Not reported

Global Id:	T0603701076
Contact Type:	Local Agency Caseworker
Contact Name:	BRAXTON CLARK
Organization Name:	LOS ANGELES, CITY OF
Address:	221 N FIGUEROA ST, STE 1500
City:	LOS ANGELES
Email:	Not reported
Phone Number:	Not reported

Status History:

Global Id:	T0603701076
Status:	Completed - Case Closed
Status Date:	11/03/2008

Global Id:	T0603701076
Status:	Open - Case Begin Date
Status Date:	07/07/1986

Global Id:	T0603701076
Status:	Open - Site Assessment
Status Date:	07/07/1986

LAX TERMINAL 2 (Continued) **S101297376**

Global Id:	T0603701076
Status:	Open - Site Assessment
Status Date:	09/03/2003

Regulatory Activities:

Global Id:	T0603701076
Action Type:	Other
Date:	07/07/1986
Action:	Leak Discovery

Global Id:	T0603701076
Action Type:	Other
Date:	07/07/1986
Action:	Leak Reported

LUST REG 4:

Region:	4	
Regional Board:	04	
County:	Los Angeles	
Facility Id:	900450607	
Status:	Pollution Characterization	
Substance:	1	
Substance Quantity:	Not reported	
Local Case No:	Not reported	
Case Type:	Groundwater	
Abatement Method Used at the Site:		Not reported
Global ID:	T0603701076	
W Global ID:	Not reported	
Staff:	UNK	
Local Agency:	19050	
Cross Street:	SEPULVEDA	
Enforcement Type:	Not reported	
Date Leak Discovered:	7/7/1986	
Date Leak First Reported:		7/7/1986
Date Leak Record Entered:	11/16/1987	
Date Confirmation Began:	Not reported	
Date Leak Stopped:	Not reported	
Date Case Last Changed on Database:		7/7/1986
Date the Case was Closed:		Not reported
How Leak Discovered:	OM	
How Leak Stopped:	Not reported	
Cause of Leak:	UNK	
Leak Source:	UNK	
Operator:	OLD CASENO WAS 080007	
Water System:	Not reported	
Well Name:	Not reported	
Approx. Dist To Production Well (ft):		10341.950216908443267151511886
Source of Cleanup Funding:		UNK
Preliminary Site Assessment Workplan Submitted:		Not reported
Preliminary Site Assessment Began:		Not reported
Pollution Characterization Began:		7/7/1986
Remediation Plan Submitted:		Not reported
Remedial Action Underway:		Not reported
Post Remedial Action Monitoring Began:		Not reported
Enforcement Action Date:		Not reported

LAX TERMINAL 2 (Continued) **S101297376**

Historical Max MTBE Date: Not reported
Hist Max MTBE Conc in Groundwater: Not reported
Hist Max MTBE Conc in Soil: Not reported
Significant Interim Remedial Action Taken: Not reported
GW Qualifier: Not reported
Soil Qualifier: Not reported
Organization: Not reported
Owner Contact: Not reported
Responsible Party: DEPARTMENT OF AIRPORTS
RP Address: 1 WORLD WY, LOS ANGELES, CA 90045
Program: LUST
Lat/Long: 33.944248 / -1
Local Agency Staff: PEJ
Beneficial Use: Not reported
Priority: Not reported
Cleanup Fund Id: Not reported
Suspended: Not reported
Assigned Name: Not reported
Summary: UNKNOWN SOURCE. MANT OLD FUELING PITS HAD OPEN BOTTOMS AND MAY HAVE LEAKED SUBSTANTIAL AMOUNTS OF FUEL. CONTAMINATION WAS DISCOVERED DURING CONSTRUCTION TRENCHING.

---

90 **MENLO WORLDWIDE FORWARDING** **CA HAZNET** **S113116153**
5500 W CENTURY BLVD **N/A**
LOS ANGELES, CA 90045

HAZNET:
envid: S113116153
Year: 2003
GEPAID: CAL000235774
Contact: GERALD MANKO-ADMINISTRATOR
Telephone: 3102582211
Mailing Name: Not reported
Mailing Address: 3600 W CENTURY BLVD
Mailing City,St,Zip: INGLEWOOD, CA 903031139
Gen County: Not reported
TSD EPA ID: CAD008364432
TSD County: Not reported
Waste Category: Off-specification, aged or surplus organics
Disposal Method: Transfer Station
Tons: 0
Facility County: Los Angeles

envid: S113116153
Year: 2002
GEPAID: CAL000235774
Contact: GERALD MANKO-ADMINISTRATOR
Telephone: 3102582211
Mailing Name: Not reported
Mailing Address: 3600 W CENTURY BLVD
Mailing City,St,Zip: INGLEWOOD, CA 903031139
Gen County: Not reported
TSD EPA ID: CAD008364432
TSD County: Not reported
Waste Category: Other organic solids
Disposal Method: Transfer Station
Tons: 0.02
Facility County: Los Angeles

90 **1X BURLINGTON AIR EXPRESS** **CA HAZNET** **S112844771**
5500 WEST CENTURY BLVD. **N/A**
LOS ANGELES, CA 90045

HAZNET:
envid: S112844771
Year: 1996
GEPAID: CAC000780112
Contact: PITTSTON CORP.
Telephone: 0000000000
Mailing Name: Not reported
Mailing Address: 18200 VON KARMAN AVE
Mailing City,St,Zip: IRVINE, CA 927150000
Gen County: Not reported
TSD EPA ID: Not reported
TSD County: Not reported
Waste Category: Off-specification, aged or surplus organics
Disposal Method: Not reported
Tons: .0375
Facility County: Los Angeles

envid: S112844771
Year: 1993
GEPAID: CAC000780112
Contact: PITTSTON CORP.
Telephone: 0000000000
Mailing Name: Not reported
Mailing Address: 18200 VON KARMAN AVE
Mailing City,St,Zip: IRVINE, CA 927150000
Gen County: Not reported
TSD EPA ID: UTD991301748
TSD County: Not reported
Waste Category: Other organic solids
Disposal Method: Disposal, Land Fill
Tons: 0.17499999999
Facility County: Los Angeles

---

90 **BURLINGTON AIR EXPRESS** **CA HAZNET** **S112844546**
5500 W CENTURY BLVD **N/A**
LOS ANGELES, CA 90045

HAZNET:
envid: S112844546
Year: 1997
GEPAID: CAC000773952
Contact: BURLINGTON AIR EXPRESS
Telephone: 3103373773
Mailing Name: Not reported
Mailing Address: 5500 W CENTURY BLVD
Mailing City,St,Zip: LOS ANGELES, CA 900450000
Gen County: Not reported
TSD EPA ID: CAD028409019
TSD County: Not reported
Waste Category: Other inorganic solid waste
Disposal Method: Not reported
Tons: .0350
Facility County: Los Angeles

90 **BURLINGTON AIR EXPRESS** **CA HAZNET** **S112861456**
5500 WEST CENTURY BLVD **N/A**
LOS ANGELES, CA 90045

HAZNET:

envid:	S112861456
Year:	1996
GEPAID:	CAC001029616
Contact:	PISTTSON CORP
Telephone:	7147524000
Mailing Name:	Not reported
Mailing Address:	5500 WEST CENTURY BLVD
Mailing City,St,Zip:	LOS ANGELES, CA 900450000
Gen County:	Not reported
TSD EPA ID:	CAD028409019
TSD County:	Not reported
Waste Category:	Laboratory waste chemicals
Disposal Method:	Transfer Station
Tons:	.0833
Facility County:	Los Angeles

envid:	S112861456
Year:	1995
GEPAID:	CAC001029616
Contact:	PISTTSON CORP
Telephone:	7147524000
Mailing Name:	Not reported
Mailing Address:	5500 WEST CENTURY BLVD
Mailing City,St,Zip:	LOS ANGELES, CA 900450000
Gen County:	Not reported
TSD EPA ID:	CAD028409019
TSD County:	Not reported
Waste Category:	Laboratory waste chemicals
Disposal Method:	Transfer Station
Tons:	.0708
Facility County:	Los Angeles

---

90 **WTC AIR FREIGHT** **CA FID UST** **S101584191**
5500 W CENTURY BLVD **CA SWEEPS UST** **N/A**
LOS ANGELES, CA 90045

CA FID UST:

Facility ID:	19009350
Regulated By:	UTNKA
Regulated ID:	Not reported
Cortese Code:	Not reported
SIC Code:	Not reported
Facility Phone:	2130000000
Mail To:	Not reported
Mailing Address:	5500 W CENTURY BLVD
Mailing Address 2:	Not reported
Mailing City,St,Zip:	LOS ANGELES 900450000
Contact:	Not reported
Contact Phone:	Not reported
DUNs Number:	Not reported
NPDES Number:	Not reported
EPA ID:	Not reported
Comments:	Not reported
Status:	Active

MAP FINDINGS

Map ID
Direction
Distance
Distance (ft.) Site | Database(s) | EDR ID Number | EPA ID Number

WTC AIR FREIGHT (Continued) **S101584191**

SWEEPS UST:

Status:	Not reported
Comp Number:	5546
Number:	Not reported
Board Of Equalization:	Not reported
Referral Date:	Not reported
Action Date:	Not reported
Created Date:	Not reported
Owner Tank Id:	Not reported
SWRCB Tank Id:	Not reported
Tank Status:	Not reported
Capacity:	Not reported
Active Date:	Not reported
Tank Use:	Not reported
STG:	Not reported
Content:	Not reported
Number Of Tanks:	0

---

90 **EMERY WORLDWIDE** **CA HAZNET** **S112904885**
5500 W CENTURY BLVD **N/A**
LOS ANGELES, CA 90045

HAZNET:

envid:	S112904885
Year:	1999
GEPAID:	CAC002218889
Contact:	EMERY WORLDWIDE, INC.
Telephone:	6505969600
Mailing Name:	Not reported
Mailing Address:	5500 W CENTURY BLVD
Mailing City,St,Zip:	LOS ANGELES, CA 900450000
Gen County:	Not reported
TSD EPA ID:	CAD009007626
TSD County:	Not reported
Waste Category:	Asbestos containing waste
Disposal Method:	Not reported
Tons:	1.6856
Facility County:	Los Angeles

---

91 **ROSENDIN ELECTRIC** **CA HAZNET** **S112870384**
245 WORLD WAY N **N/A**
LOS ANGELES, CA 90045

HAZNET:

envid:	S112870384
Year:	1996
GEPAID:	CAC001159472
Contact:	RAY ROSENDIN
Telephone:	3103228000
Mailing Name:	Not reported
Mailing Address:	140 OREGAN ST
Mailing City,St,Zip:	EL SEGUNDO, CA 902450000
Gen County:	Not reported
TSD EPA ID:	CAT080022148
TSD County:	Not reported
Waste Category:	Unspecified oil-containing waste

ROSENDIN ELECTRIC (Continued) — **S112870384**

Disposal Method: Transfer Station
Tons: .2919
Facility County: Los Angeles

---

91 **FEDERAL AVIATION ADMINISTRATION-CONTROL TOWER** — **CA UST** — **U003780422**
245C WORLD WAY — **N/A**
LOS ANGELES, CA 90045

UST:
Facility ID: 23957
Permitting Agency: LOS ANGELES, CITY OF
Latitude: 33.94506
Longitude: -118.40371

Facility ID: 23959
Permitting Agency: LOS ANGELES, CITY OF
Latitude: 33.94506
Longitude: -118.40371

---

91 **FEDERAL AVIATION ADMINISTRATION - LAX ATCT** — **CA HAZNET** — **S113798559**
240 WORLD WAY — **N/A**
LOS ANGELES, CA 90045

HAZNET:
envid: S113798559
Year: 2013
GEPAID: CAL000351669
Contact: KEITH CARROLL
Telephone: 6612658426
Mailing Name: Not reported
Mailing Address: 4914 WING WAY
Mailing City,St,Zip: PASO ROBLES, CA 934468522
Gen County: Los Angeles
TSD EPA ID: 02-IV-99-10
TSD County: Not reported
Waste Category: Not reported
Disposal Method: Solvents Recovery
Tons: 0.1
Facility County: Not reported

envid: S113798559
Year: 2013
GEPAID: CAL000351669
Contact: KEITH CARROLL
Telephone: 6612658426
Mailing Name: Not reported
Mailing Address: 4914 WING WAY
Mailing City,St,Zip: PASO ROBLES, CA 934468522
Gen County: Los Angeles
TSD EPA ID: AZR000501510
TSD County: 99
Waste Category: Not reported
Disposal Method: Storage, Bulking, And/Or Transfer Off Site--No Treatment/Reovery (H010-H129) Or (H131-H135)
Tons: 0.25
Facility County: Not reported

FEDERAL AVIATION ADMINISTRATION - LAX ATCT (Continued) — **S113798559**

envid: S113798559
Year: 2012
GEPAID: CAL000351669
Contact: KEITH CARROLL
Telephone: 6612658426
Mailing Name: Not reported
Mailing Address: 2555 E AVENUE P
Mailing City,St,Zip: PALMDALE, CA 935502112
Gen County: Los Angeles
TSD EPA ID: AZR000501510
TSD County: 99
Waste Category: Not reported
Disposal Method: Storage, Bulking, And/Or Transfer Off Site--No Treatment/Reovery (H010-H129) Or (H131-H135)
Tons: 0.462
Facility County: Los Angeles

envid: S113798559
Year: 2012
GEPAID: CAL000351669
Contact: KEITH CARROLL
Telephone: 6612658426
Mailing Name: Not reported
Mailing Address: 2555 E AVENUE P
Mailing City,St,Zip: PALMDALE, CA 935502112
Gen County: Los Angeles
TSD EPA ID: AZR000501510
TSD County: 99
Waste Category: Not reported
Disposal Method: Storage, Bulking, And/Or Transfer Off Site--No Treatment/Reovery (H010-H129) Or (H131-H135)
Tons: 0.03
Facility County: Los Angeles

---

92 **LEE'S MAINTENANCE SERVICE INC** — **CA HAZNET** — **S113124789**
299 WORLD WAY — **N/A**
LOS ANGELES, CA 90045

HAZNET:
envid: S113124789
Year: 2004
GEPAID: CAL000266113
Contact: TYRONE P INGRAM
Telephone: 8189886644
Mailing Name: Not reported
Mailing Address: 14740 KESWICK ST
Mailing City,St,Zip: VAN NUYS, CA 91405
Gen County: Not reported
TSD EPA ID: CAD981696420
TSD County: Not reported
Waste Category: Aqueous solution with total organic residues less than 10 percent
Disposal Method: Not reported
Tons: 1.37
Facility County: Los Angeles

92 **VIRGIN AMERICA (LAX)** **CA HAZNET** **S113156731**
300 WORLD WAY **N/A**
LOS ANGELES, CA 90045

HAZNET:

envid:	S113156731
Year:	2013
GEPAID:	CAL000345279
Contact:	TOM YOURKE/STATION DIRECTOR
Telephone:	3108461556
Mailing Name:	Not reported
Mailing Address:	555 AIRPORT BLVD STE 500
Mailing City,St,Zip:	BURLINGAME, CA 940102056
Gen County:	Los Angeles
TSD EPA ID:	CAD097030993
TSD County:	Los Angeles
Waste Category:	Not reported
Disposal Method:	Storage, Bulking, And/Or Transfer Off Site–No Treatment/Reovery (H010-H129) Or (H131-H135)
Tons:	0.1
Facility County:	Not reported

envid:	S113156731
Year:	2013
GEPAID:	CAL000345279
Contact:	TOM YOURKE/STATION DIRECTOR
Telephone:	3108461556
Mailing Name:	Not reported
Mailing Address:	555 AIRPORT BLVD STE 500
Mailing City,St,Zip:	BURLINGAME, CA 940102056
Gen County:	Los Angeles
TSD EPA ID:	CAD099452708
TSD County:	Los Angeles
Waste Category:	Not reported
Disposal Method:	Other Recovery Of Reclamation For Reuse Including Acid Regeneration, Organics Recovery Ect
Tons:	2.774
Facility County:	Not reported

envid:	S113156731
Year:	2012
GEPAID:	CAL000345279
Contact:	TOM YOURKE/STATION DIRECTOR
Telephone:	3108461556
Mailing Name:	Not reported
Mailing Address:	555 AIRPORT BLVD STE 500
Mailing City,St,Zip:	BURLINGAME, CA 940102056
Gen County:	Los Angeles
TSD EPA ID:	CAD099452708
TSD County:	Los Angeles
Waste Category:	Not reported
Disposal Method:	Other Recovery Of Reclamation For Reuse Including Acid Regeneration, Organics Recovery Ect
Tons:	2.66
Facility County:	Los Angeles

envid:	S113156731
Year:	2011
GEPAID:	CAL000345279

VIRGIN AMERICA (LAX) (Continued) **S113156731**

Contact:	DARYL ELSBERG
Telephone:	3108461556
Mailing Name:	Not reported
Mailing Address:	555 AIRPORT BLVD STE 500
Mailing City,St,Zip:	BURLINGAME, CA 940102056
Gen County:	Not reported
TSD EPA ID:	CAD099452708
TSD County:	Not reported
Waste Category:	Waste oil and mixed oil
Disposal Method:	Other Recovery Of Reclamation For Reuse Including Acid Regeneration, Organics Recovery Ect
Tons:	2.318
Facility County:	Los Angeles

envid:	S113156731
Year:	2010
GEPAID:	CAL000345279
Contact:	TOM YOURKE/STATION DIRECTOR
Telephone:	3108461556
Mailing Name:	Not reported
Mailing Address:	555 AIRPORT BLVD STE 500
Mailing City,St,Zip:	BURLINGAME, CA 940102056
Gen County:	Not reported
TSD EPA ID:	CAD099452708
TSD County:	Not reported
Waste Category:	Waste oil and mixed oil
Disposal Method:	Other Recovery Of Reclamation For Reuse Including Acid Regeneration, Organics Recovery Ect
Tons:	1.71
Facility County:	Los Angeles

Click this hyperlink while viewing on your computer to access
1 additional CA_HAZNET: record(s) in the EDR Site Report.

92 **ERNS** **2014100803**
300 WORLD WAY **N/A**
LOS ANGELES, CA 90045

Click this hyperlink while viewing on your computer to access
additional ERNS detail in the EDR Site Report.

92 **HORIZON AIR INDUSTRIES** **CA HAZNET** **S113153490**
300 WORLD WAY **N/A**
LOS ANGELES, CA 90045

HAZNET:

envid:	S113153490
Year:	2011
GEPAID:	CAL000335035
Contact:	JANET BAAD
Telephone:	2063925167
Mailing Name:	Not reported
Mailing Address:	PO BOX 68900-SEAZE
Mailing City,St,Zip:	SEATTLE, WA 981680900

HORIZON AIR INDUSTRIES (Continued) **S113153490**

Gen County: Not reported
TSD EPA ID: CAD008364432
TSD County: Not reported
Waste Category: Other organic solids
Disposal Method: Storage, Bulking, And/Or Transfer Off Site–No Treatment/Reovery (H010-H129) Or (H131-H135)
Tons: 0.075
Facility County: Los Angeles

envid: S113153490
Year: 2011
GEPAID: CAL000335035
Contact: JANET BAAD
Telephone: 2063925167
Mailing Name: Not reported
Mailing Address: PO BOX 68900-SEAZE
Mailing City,St,Zip: SEATTLE, WA 981680900
Gen County: Not reported
TSD EPA ID: CAD008364432
TSD County: Not reported
Waste Category: Liquids with halogenated organic compounds >= 1,000 Mg./L
Disposal Method: Fuel Blending Prior To Energy Recovery At Another Site
Tons: 0.0834
Facility County: Los Angeles

envid: S113153490
Year: 2010
GEPAID: CAL000335035
Contact: JANET BAAD
Telephone: 2063925167
Mailing Name: Not reported
Mailing Address: PO BOX 68900-SEAZE
Mailing City,St,Zip: SEATTLE, WA 981680900
Gen County: Not reported
TSD EPA ID: CAD008364432
TSD County: Not reported
Waste Category: Not reported
Disposal Method: Storage, Bulking, And/Or Transfer Off Site–No Treatment/Reovery (H010-H129) Or (H131-H135)
Tons: 0.0875
Facility County: Los Angeles

envid: S113153490
Year: 2010
GEPAID: CAL000335035
Contact: JANET BAAD
Telephone: 2063925167
Mailing Name: Not reported
Mailing Address: PO BOX 68900-SEAZE
Mailing City,St,Zip: SEATTLE, WA 981680900
Gen County: Not reported
TSD EPA ID: CAD008364432
TSD County: Not reported
Waste Category: Not reported
Disposal Method: Fuel Blending Prior To Energy Recovery At Another Site
Tons: 0.31275
Facility County: Los Angeles

HORIZON AIR INDUSTRIES (Continued) **S113153490**

envid: S113153490
Year: 2009
GEPAID: CAL000335035
Contact: CAROL SIM
Telephone: 5033844480
Mailing Name: Not reported
Mailing Address: 300 WORLD WAY
Mailing City,St,Zip: LOS ANGELES, CA 900455856
Gen County: Not reported
TSD EPA ID: WAD991281767
TSD County: Not reported
Waste Category: Not reported
Disposal Method: Storage, Bulking, And/Or Transfer Off Site–No Treatment/Reovery (H010-H129) Or (H131-H135)
Tons: 0.16425
Facility County: Los Angeles

Click this hyperlink while viewing on your computer to access additional CA_HAZNET: detail in the EDR Site Report.

---

92 **CA CHMIRS** **S117454391**

300 WORLD WAY TERMINAL 3 GATE 31 ALPHA **N/A**
LOS ANGELES, CA 90045

CHMIRS:
OES Incident Number: 14-6431
OES notification: 11/12/2014
OES Date: Not reported
OES Time: Not reported
Incident Date: Not reported
Date Completed: Not reported
Property Use: Not reported
Agency Id Number: Not reported
Agency Incident Number: Not reported
Time Notified: Not reported
Time Completed: Not reported
Surrounding Area: Not reported
Estimated Temperature: Not reported
Property Management: Not reported
More Than Two Substances Involved?: Not reported
Resp Agncy Personel # Of Decontaminated: Not reported
Responding Agency Personel # Of Injuries: Not reported
Responding Agency Personel # Of Fatalities: Not reported
Others Number Of Decontaminated: Not reported
Others Number Of Injuries: Not reported
Others Number Of Fatalities: Not reported
Vehicle Make/year: Not reported
Vehicle License Number: Not reported
Vehicle State: Not reported
Vehicle Id Number: Not reported
CA DOT PUC/ICC Number: Not reported
Company Name: Not reported
Reporting Officer Name/ID: Not reported
Report Date: Not reported
Facility Telephone: Not reported
Waterway Involved: Yes
Waterway: Pacific Ocean
Spill Site: Airport

(Continued) **S117454391**

Cleanup By:	No
Containment:	Not reported
What Happened:	Not reported
Type:	Not reported
Measure:	Not reported
Other:	Not reported
Type:	PETROLEUM
Measure:	Gal(s)
Other:	Not reported
Date/Time:	2
Year:	2014
Agency:	Los Angeles Intl. Airport
Incident Date:	11/12/2014
Admin Agency:	Not reported
Amount:	Not reported
Contained:	Yes
Site Type:	Pacific Ocean
E Date:	Not reported
Substance:	JP-1 Jet Fuel
Quantity Released:	1
Unknown:	Not reported
Substance #2:	Not reported
Substance #3:	Not reported
Evacuations:	Not reported
Number of Injuries:	Not reported
Number of Fatalities:	Not reported
#1 Pipeline:	No
#2 Pipeline:	No
#3 Pipeline:	No
#1 Vessel >= 300 Tons:	No
#2 Vessel >= 300 Tons:	No
#3 Vessel >= 300 Tons:	No
Evacs:	No
Injuries:	Unknown
Fatals:	No
Comments:	Not reported
Description:	Caller reported an aircraft that was being fueled vented 15 gallons from the wing with one (1) gallon going into the storm drain which feeds to the ocean.

92 **ALASKA AIRLINES LOS ANGELES** **CA HAZNET** **S113018417**
300 WORLD WY TERMINAL 3 **N/A**
LOS ANGELES, CA 90045

HAZNET:

envid:	S113018417
Year:	2012
GEPAID:	CAD983629262
Contact:	JANET BAAD/ENVIRONMENTAL MGR
Telephone:	2063925167
Mailing Name:	Not reported
Mailing Address:	PO BOX 68900-SEAZE
Mailing City,St,Zip:	SEATTLE, WA 981680900
Gen County:	Los Angeles
TSD EPA ID:	CAD008364432
TSD County:	Los Angeles
Waste Category:	Not reported

ALASKA AIRLINES LOS ANGELES (Continued) **S113018417**

Disposal Method:	Storage, Bulking, And/Or Transfer Off Site--No Treatment/Reovery (H010-H129) Or (H131-H135)
Tons:	0.15
Facility County:	Los Angeles
envid:	S113018417
Year:	2012
GEPAID:	CAD983629262
Contact:	JANET BAAD/ENVIRONMENTAL MGR
Telephone:	2063925167
Mailing Name:	Not reported
Mailing Address:	PO BOX 68900-SEAZE
Mailing City,St,Zip:	SEATTLE, WA 981680900
Gen County:	Los Angeles
TSD EPA ID:	CAD008364432
TSD County:	Los Angeles
Waste Category:	Not reported
Disposal Method:	Storage, Bulking, And/Or Transfer Off Site--No Treatment/Reovery (H010-H129) Or (H131-H135)
Tons:	0.207
Facility County:	Los Angeles
envid:	S113018417
Year:	2012
GEPAID:	CAD983629262
Contact:	JANET BAAD/ENVIRONMENTAL MGR
Telephone:	2063925167
Mailing Name:	Not reported
Mailing Address:	PO BOX 68900-SEAZE
Mailing City,St,Zip:	SEATTLE, WA 981680900
Gen County:	Los Angeles
TSD EPA ID:	CAD008364432
TSD County:	Los Angeles
Waste Category:	Not reported
Disposal Method:	Storage, Bulking, And/Or Transfer Off Site--No Treatment/Reovery (H010-H129) Or (H131-H135)
Tons:	0.1325
Facility County:	Los Angeles
envid:	S113018417
Year:	2012
GEPAID:	CAD983629262
Contact:	JANET BAAD/ENVIRONMENTAL MGR
Telephone:	2063925167
Mailing Name:	Not reported
Mailing Address:	PO BOX 68900-SEAZE
Mailing City,St,Zip:	SEATTLE, WA 981680900
Gen County:	Los Angeles
TSD EPA ID:	CAD008364432
TSD County:	Los Angeles
Waste Category:	Not reported
Disposal Method:	Storage, Bulking, And/Or Transfer Off Site--No Treatment/Reovery (H010-H129) Or (H131-H135)
Tons:	1.13841
Facility County:	Los Angeles
envid:	S113018417

ALASKA AIRLINES LOS ANGELES (Continued) **S113018417**

Year:	2011
GEPAID:	CAD983629262
Contact:	JANET BAAD/ENVIRONMENTAL MGR
Telephone:	2063925167
Mailing Name:	Not reported
Mailing Address:	PO BOX 68900-SEAZE
Mailing City,St,Zip:	SEATTLE, WA 981680900
Gen County:	Not reported
TSD EPA ID:	CAD008364432
TSD County:	Not reported
Waste Category:	Organic solids with halogens
Disposal Method:	Storage, Bulking, And/Or Transfer Off Site–No Treatment/Reovery (H010-H129) Or (H131-H135)
Tons:	0.125
Facility County:	Los Angeles

Click this hyperlink while viewing on your computer to access
68 additional CA_HAZNET: record(s) in the EDR Site Report.

---

92 **CA CHMIRS** **S110982489**
N/A

LOS ANGELES INTERNATIONAL AIRPORT, 300 WORLD WAY
LOS ANGELES, CA

CHMIRS:

OES Incident Number:	'10-6732
OES notification:	11/08/2010
OES Date:	Not reported
OES Time:	Not reported
Incident Date:	Not reported
Date Completed:	**Not reported**
Property Use:	Not reported
Agency Id Number:	Not reported
Agency Incident Number:	Not reported
Time Notified:	Not reported
Time Completed:	Not reported
Surrounding Area:	Not reported
Estimated Temperature:	Not reported
Property Management:	Not reported
More Than Two Substances Involved?:	Not reported
Resp Agncy Personel # Of Decontaminated:	Not reported
Responding Agency Personel # Of Injuries:	Not reported
Responding Agency Personel # Of Fatalities:	Not reported
Others Number Of Decontaminated:	Not reported
Others Number Of Injuries:	Not reported
Others Number Of Fatalities:	Not reported
Vehicle Make/year:	Not reported
Vehicle License Number:	Not reported
Vehicle State:	Not reported
Vehicle Id Number:	Not reported
CA DOT PUC/ICC Number:	Not reported
Company Name:	Not reported
Reporting Officer Name/ID:	Not reported
Report Date:	Not reported
Facility Telephone:	Not reported
Waterway Involved:	No
Waterway:	Not reported
Spill Site:	Airport
Cleanup By:	Fire Dept.

(Continued) **S110982489**

Containment:	Not reported
What Happened:	Not reported
Type:	Not reported
Measure:	Unknown
Other:	Not reported
Date/Time:	1516
Year:	2010
Agency:	Horizon Air
Incident Date:	11/8/2010
Admin Agency:	Los Angeles City Fire Department
Amount:	Not reported
Contained:	No
Site Type:	Not reported
E Date:	Not reported
Substance:	Jet A Fuel
Unknown:	Not reported
Substance #2:	Not reported
Substance #3:	Not reported
Evacuations:	Not reported
Number of Injuries:	Not reported
Number of Fatalities:	Not reported
#1 Pipeline:	Not reported
#2 Pipeline:	Not reported
#3 Pipeline:	Not reported
#1 Vessel >= 300 Tons:	Not reported
#2 Vessel >= 300 Tons:	Not reported
#3 Vessel >= 300 Tons:	Not reported
Evacs:	Not reported
Injuries:	Not reported
Fatals:	Not reported
Comments:	Not reported
Description:	RP reports an in-flight bird strike on a Bombardier Q-400, twin engine turbo prop aircraft. The front edge of the wing was damaged causing the fuel leak. Fuel leaked from the A/C in flight and the RP believes that some fuel leaked to the ground when the aircraft landed, taxied and stopped. LAX Fire Department is on-scene to evacuate the passengers and clean-up the spill.

---

93 **SLC LOS ANGELES LLC** **CA HAZNET** **S113009122**
5400 W CENTURY BLVD **N/A**
LOS ANGELES, CA 90045

HAZNET:

envid:	S113009122
Year:	1998
GEPAID:	CAD981649627
Contact:	STARWOOD LODGING CORP
Telephone:	6028523900
Mailing Name:	Not reported
Mailing Address:	5400 W CENTURY BLVD
Mailing City,St,Zip:	LOS ANGELES, CA 900455975
Gen County:	Not reported
TSD EPA ID:	CAT000613893
TSD County:	Not reported
Waste Category:	Liquids with halogenated organic compounds >= 1,000 Mg./L

SLC LOS ANGELES LLC (Continued) **S113009122**

Disposal Method: Transfer Station
Tons: .5850
Facility County: Los Angeles

envid: S113009122
Year: 1997
GEPAID: CAD981649627
Contact: STARWOOD LODGING CORP
Telephone: 6028523900
Mailing Name: Not reported
Mailing Address: 5400 W CENTURY BLVD
Mailing City,St,Zip: LOS ANGELES, CA 900455975
Gen County: Not reported
TSD EPA ID: CAT000613935
TSD County: Not reported
Waste Category: Liquids with halogenated organic compounds >= 1,000 Mg./L
Disposal Method: Transfer Station
Tons: .4970
Facility County: Los Angeles

envid: S113009122
Year: 1997
GEPAID: CAD981649627
Contact: STARWOOD LODGING CORP
Telephone: 6028523900
Mailing Name: Not reported
Mailing Address: 5400 W CENTURY BLVD
Mailing City,St,Zip: LOS ANGELES, CA 900455975
Gen County: Not reported
TSD EPA ID: CAD982444481
TSD County: Not reported
Waste Category: Waste oil and mixed oil
Disposal Method: Transfer Station
Tons: .4000
Facility County: Los Angeles

envid: S113009122
Year: 1997
GEPAID: CAD981649627
Contact: STARWOOD LODGING CORP
Telephone: 6028523900
Mailing Name: Not reported
Mailing Address: 5400 W CENTURY BLVD
Mailing City,St,Zip: LOS ANGELES, CA 900455975
Gen County: Not reported
TSD EPA ID: CAT080025711
TSD County: Not reported
Waste Category: Aqueous solution with total organic residues less than 10 percent
Disposal Method: Recycler
Tons: .2710
Facility County: Los Angeles

envid: S113009122
Year: 1996
GEPAID: CAD981649627
Contact: STARWOOD LODGING CORP
Telephone: 6028523900

SLC LOS ANGELES LLC (Continued) **S113009122**

Mailing Name: Not reported
Mailing Address: 5400 W CENTURY BLVD
Mailing City,St,Zip: LOS ANGELES, CA 900455975
Gen County: Not reported
TSD EPA ID: CAT000613935
TSD County: Not reported
Waste Category: Liquids with halogenated organic compounds >= 1,000 Mg./L
Disposal Method: Transfer Station
Tons: 1.1640
Facility County: Los Angeles

Click this hyperlink while viewing on your computer to access
5 additional CA_HAZNET: record(s) in the EDR Site Report.

93 WESTIN HOTEL LAX **CA FID UST S101585424**
5400 W CENTURY BLVD **CA SWEEPS UST N/A**
LOS ANGELES, CA 90045 **CA HAZNET**

CA FID UST:
Facility ID: 19023294
Regulated By: UTNKA
Regulated ID: Not reported
Cortese Code: Not reported
SIC Code: Not reported
Facility Phone: 2132165858
Mail To: Not reported
Mailing Address: 5400 W CENTURY BLVD
Mailing Address 2: Not reported
Mailing City,St,Zip: LOS ANGELES 900450000
Contact: Not reported
Contact Phone: Not reported
DUNs Number: Not reported
NPDES Number: Not reported
EPA ID: Not reported
Comments: Not reported
Status: Active

SWEEPS UST:
Status: Active
Comp Number: 4114
Number: 1
Board Of Equalization: Not reported
Referral Date: 05-11-93
Action Date: 04-26-94
Created Date: 02-29-88
Owner Tank Id: Not reported
SWRCB Tank Id: Not reported
Tank Status: Not reported
Capacity: Not reported
Active Date: Not reported
Tank Use: Not reported
STG: Not reported
Content: Not reported
Number Of Tanks: Not reported

HAZNET:
envid: S101585424

WESTIN HOTEL LAX (Continued) **S101585424**

Year: 2013
GEPAID: CAL000384824
Contact: CHRIS MAHAN
Telephone: 3102165858
Mailing Name: Not reported
Mailing Address: 5400 W CENTURY BLVD
Mailing City,St,Zip: LOS ANGELES, CA 900455975
Gen County: Los Angeles
TSD EPA ID: 002-IV-99-10
TSD County: Not reported
Waste Category: Not reported
Disposal Method: Solvents Recovery
Tons: 0.8428
Facility County: Not reported

envid: S101585424
Year: 2013
GEPAID: CAL000384824
Contact: CHRIS MAHAN
Telephone: 3102165858
Mailing Name: Not reported
Mailing Address: 5400 W CENTURY BLVD
Mailing City,St,Zip: LOS ANGELES, CA 900455975
Gen County: Los Angeles
TSD EPA ID: 002-IV-99-10
TSD County: Not reported
Waste Category: Not reported
Disposal Method: Solvents Recovery
Tons: 0.0375
Facility County: Not reported

envid: S101585424
Year: 2013
GEPAID: CAL000384824
Contact: CHRIS MAHAN
Telephone: 3102165858
Mailing Name: Not reported
Mailing Address: 5400 W CENTURY BLVD
Mailing City,St,Zip: LOS ANGELES, CA 900455975
Gen County: Los Angeles
TSD EPA ID: NVT330010000
TSD County: 99
Waste Category: Not reported
Disposal Method: Landfill Or Surface Impoundment That Will Be Closed As Landfill(To Include On-Site Treatment And/Or Stabilization)
Tons: 0.8428
Facility County: Not reported

envid: S101585424
Year: 2013
GEPAID: CAL000384824
Contact: CHRIS MAHAN
Telephone: 3102165858
Mailing Name: Not reported
Mailing Address: 5400 W CENTURY BLVD
Mailing City,St,Zip: LOS ANGELES, CA 900455975
Gen County: Los Angeles

WESTIN HOTEL LAX (Continued) **S101585424**

TSD EPA ID: AZR000501510
TSD County: 99
Waste Category: Not reported
Disposal Method: Storage, Bulking, And/Or Transfer Off Site--No Treatment/Reovery (H010-H129) Or (H131-H135)
Tons: 1.53085
Facility County: Not reported

envid: S101585424
Year: 2013
GEPAID: CAL000384824
Contact: CHRIS MAHAN
Telephone: 3102165858
Mailing Name: Not reported
Mailing Address: 5400 W CENTURY BLVD
Mailing City,St,Zip: LOS ANGELES, CA 900455975
Gen County: Los Angeles
TSD EPA ID: NVT330010000
TSD County: 99
Waste Category: Not reported
Disposal Method: Other Recovery Of Reclamation For Reuse Including Acid Regeneration, Organics Recovery Ect
Tons: 0.2502
Facility County: Not reported

Click this hyperlink while viewing on your computer to access
3 additional CA_HAZNET: record(s) in the EDR Site Report.

---

93 **WESTIN HOTEL THE** **RCRA-SQG** **1000424832**
5400 W CENTURY BLVD **CAD981649627**
LOS ANGELES, CA 90045

RCRA-SQG:
Date form received by agency: 09/01/1996
Facility name: WESTIN HOTEL THE
Facility address: 5400 W CENTURY BLVD
LOS ANGELES, CA 90045
EPA ID: CAD981649627
Contact: Not reported
Contact address: Not reported
Not reported
Contact country: US
Contact telephone: Not reported
Contact email: Not reported
EPA Region: 09
Classification: Small Small Quantity Generator
Description: Handler: generates more than 100 and less than 1000 kg of hazardous waste during any calendar month and accumulates less than 6000 kg of hazardous waste at any time; or generates 100 kg or less of hazardous waste during any calendar month, and accumulates more than 1000 kg of hazardous waste at any time

Owner/Operator Summary:
Owner/operator name: NOT REQUIRED
Owner/operator address: NOT REQUIRED
NOT REQUIRED, ME 99999
Owner/operator country: Not reported

WESTIN HOTEL THE (Continued) **1000424832**

Owner/operator telephone: (415) 555-1212
Legal status: Private
Owner/Operator Type: Operator
Owner/Op start date: Not reported
Owner/Op end date: Not reported

Owner/operator name: CAL HOTEL PROPERTIES II INC
Owner/operator address: 5400 W CENTURY BLVD
LOS ANGELES, CA 90045
Owner/operator country: Not reported
Owner/operator telephone: (310) 216-5858
Legal status: Private
Owner/Operator Type: Owner
Owner/Op start date: Not reported
Owner/Op end date: Not reported

Handler Activities Summary:
U.S. importer of hazardous waste: No
Mixed waste (haz. and radioactive): No
Recycler of hazardous waste: No
Transporter of hazardous waste: No
Treater, storer or disposer of HW: No
Underground injection activity: No
On-site burner exemption: No
Furnace exemption: No
Used oil fuel burner: No
Used oil processor: No
User oil refiner: No
Used oil fuel marketer to burner: No
Used oil Specification marketer: No
Used oil transfer facility: No
Used oil transporter: No

Historical Generators:
Date form received by agency: 02/25/1994
Site name: WESTIN HOTEL THE
Classification: Large Quantity Generator

Violation Status: No violations found

---

93 **WESTIN HOTELS & RESORTS** **CA HAZNET** **S113464112**
5400 W CENTURY BLVD **N/A**
LOS ANGELES, CA 90045

HAZNET:
envid: S113464112
Year: 2010
GEPAID: CAC002659987
Contact: CHRIS MAHAN
Telephone: 3102165858
Mailing Name: Not reported
Mailing Address: 5400 W CENTURY BLVD
Mailing City,St,Zip: LOS ANGELES, CA 900455975
Gen County: Not reported
TSD EPA ID: NVT330010000
TSD County: Not reported
Waste Category: Oil/water separation sludge
Disposal Method: Other Recovery Of Reclamation For Reuse Including Acid Regeneration,

WESTIN HOTELS & RESORTS (Continued) **S113464112**

Organics Recovery Ect
Tons: 0.6
Facility County: Los Angeles

---

93 **THE WESTIN LOS ANGELES AIRPORT** **CA UST** **U003781521**
5400 W CENTURY BLVD **N/A**
LOS ANGELES, CA 90045

UST:
Facility ID: 25249
Permitting Agency: LOS ANGELES, CITY OF
Latitude: 33.9459183
Longitude: -118.3727426

---

94 **CENTRAL UTILITY PLANT** **CA UST** **U001560422**
275 CENTRAL **CA HIST UST** **N/A**
LOS ANGELES (County), CA

UST:
Facility ID: 24349
Permitting Agency: LOS ANGELES, CITY OF
Latitude: 0
Longitude: 0

HIST UST:
Region: STATE
Facility ID: 00000033929
Facility Type: Other
Other Type: AIRPORT
Contact Name: WALTER F. GARRICK
Telephone: 2136464258
Owner Name: CITY OF LOS ANGELES
Owner Address: #1 WORLD WAY
Owner City,St,Zip: LOS ANGELES, CA 90009
Total Tanks: 0007

Tank Num: 001
Container Num: #1
Year Installed: 1978
Tank Capacity: 00050000
Tank Used for: WASTE
Type of Fuel: Not reported
Container Construction Thickness: 1/2
Leak Detection: Stock Inventor

Tank Num: 002
Container Num: #2
Year Installed: 1978
Tank Capacity: 00050000
Tank Used for: PRODUCT
Type of Fuel: Not reported
Container Construction Thickness: 1/2
Leak Detection: Stock Inventor

Tank Num: 003
Container Num: #3

CENTRAL UTILITY PLANT (Continued) **U001560422**

Year Installed: 1974
Tank Capacity: 00020000
Tank Used for: PRODUCT
Type of Fuel: Not reported
Container Construction Thickness: 3/8
Leak Detection: Stock Inventor

Tank Num: 004
Container Num: #4
Year Installed: 1960
Tank Capacity: 00013000
Tank Used for: PRODUCT
Type of Fuel: Not reported
Container Construction Thickness: 5/16
Leak Detection: Stock Inventor

Tank Num: 005
Container Num: #5
Year Installed: 1960
Tank Capacity: 00013000
Tank Used for: PRODUCT
Type of Fuel: Not reported
Container Construction Thickness: 5/16
Leak Detection: Stock Inventor

Tank Num: 006
Container Num: #6
Year Installed: 1960
Tank Capacity: 00013000
Tank Used for: PRODUCT
Type of Fuel: Not reported
Container Construction Thickness: 5/16
Leak Detection: Stock Inventor

Tank Num: 007
Container Num: 7
Year Installed: 1983
Tank Capacity: 00000000
Tank Used for: WASTE
Type of Fuel: WASTE OIL
Container Construction Thickness: Not reported
Leak Detection: Pressure Test

---

94 **CENTRAL UTILITY PLANT** **CA SWEEPS UST** **S106924163**
275 CENTRAL WAY **N/A**
LOS ANGELES, CA 90009

SWEEPS UST:
Status: Not reported
Comp Number: 1888
Number: Not reported
Board Of Equalization: 44-012042
Referral Date: Not reported
Action Date: Not reported
Created Date: Not reported
Owner Tank Id: Not reported
SWRCB Tank Id: 19-050-001888-000004
Tank Status: Not reported

CENTRAL UTILITY PLANT (Continued) **S106924163**

Capacity: 13000
Active Date: Not reported
Tank Use: CHEMICAL
STG: PRODUCT
Content: UNKNOWN
Number Of Tanks: 4

Status: Not reported
Comp Number: 1888
Number: Not reported
Board Of Equalization: 44-012042
Referral Date: Not reported
Action Date: Not reported
Created Date: Not reported
Owner Tank Id: Not reported
SWRCB Tank Id: 19-050-001888-000005
Tank Status: Not reported
Capacity: 13000
Active Date: Not reported
Tank Use: CHEMICAL
STG: PRODUCT
Content: UNKNOWN
Number Of Tanks: Not reported

Status: Not reported
Comp Number: 1888
Number: Not reported
Board Of Equalization: 44-012042
Referral Date: Not reported
Action Date: Not reported
Created Date: Not reported
Owner Tank Id: Not reported
SWRCB Tank Id: 19-050-001888-000006
Tank Status: Not reported
Capacity: 13000
Active Date: Not reported
Tank Use: CHEMICAL
STG: PRODUCT
Content: UNKNOWN
Number Of Tanks: Not reported

Status: Not reported
Comp Number: 1888
Number: Not reported
Board Of Equalization: 44-012042
Referral Date: Not reported
Action Date: Not reported
Created Date: Not reported
Owner Tank Id: Not reported
SWRCB Tank Id: 19-050-001888-000007
Tank Status: Not reported
Capacity: 1
Active Date: Not reported
Tank Use: OIL
STG: WASTE
Content: WASTE OIL
Number Of Tanks: Not reported

CENTRAL UTILITY PLANT (Continued) **S106924163**

Status: Active
Comp Number: 1888
Number: 4
Board Of Equalization: 44-012042
Referral Date: 09-17-93
Action Date: 03-18-94
Created Date: 02-29-88
Owner Tank Id: Not reported
SWRCB Tank Id: 19-050-001888-000001
Tank Status: A
Capacity: 50000
Active Date: 04-20-88
Tank Use: CHEMICAL
STG: P
Content: UNKNOWN
Number Of Tanks: 3

Status: Active
Comp Number: 1888
Number: 4
Board Of Equalization: 44-012042
Referral Date: 09-17-93
Action Date: 03-18-94
Created Date: 02-29-88
Owner Tank Id: Not reported
SWRCB Tank Id: 19-050-001888-000002
Tank Status: A
Capacity: 50000
Active Date: 04-20-88
Tank Use: CHEMICAL
STG: P
Content: UNKNOWN
Number Of Tanks: Not reported

Status: Active
Comp Number: 1888
Number: 4
Board Of Equalization: 44-012042
Referral Date: 09-17-93
Action Date: 03-18-94
Created Date: 02-29-88
Owner Tank Id: Not reported
SWRCB Tank Id: 19-050-001888-000003
Tank Status: A
Capacity: 20000
Active Date: 04-20-88
Tank Use: CHEMICAL
STG: P
Content: UNKNOWN
Number Of Tanks: Not reported

94 **CITY OF LOS ANGELES/DEPARTMENT OF AIRPORTS.** **CA SWEEPS UST** **S106924608**
275 W CENTER WAY **N/A**
LOS ANGELES, CA 90045

SWEEPS UST:
Status: Active
Comp Number: 9025
Number: 4
Board Of Equalization: Not reported
Referral Date: 03-29-94
Action Date: 03-29-94
Created Date: 03-29-94
Owner Tank Id: Not reported
SWRCB Tank Id: Not reported
Tank Status: Not reported
Capacity: Not reported
Active Date: Not reported
Tank Use: Not reported
STG: Not reported
Content: Not reported
Number Of Tanks: Not reported

---

94 **LAWA** **CA UST** **U003780582**
275 CENTER WAY **N/A**
LOS ANGELES, CA 90045

UST:
Facility ID: 24146
Permitting Agency: LOS ANGELES, CITY OF
Latitude: 33.94443
Longitude: -118.39952

---

94 **CITY OF LOS ANGELES DEPT OF AIRPORT MAIN** **CA HAZNET** **S113111046**
275 CENTER WAY **N/A**
LOS ANGELES, CA 90045

HAZNET:
envid: S113111046
Year: 2012
GEPAID: CAL000220237
Contact: ROBERT FREEMAN
Telephone: 3106463853
Mailing Name: Not reported
Mailing Address: 7301 WORLD WAY W
Mailing City,St,Zip: LOS ANGELES, CA 900455828
Gen County: Los Angeles
TSD EPA ID: CAT000613935
TSD County: Los Angeles
Waste Category: Not reported
Disposal Method: Storage, Bulking, And/Or Transfer Off Site--No Treatment/Reovery (H010-H129) Or (H131-H135)
Tons: 0.168
Facility County: Los Angeles

envid: S113111046
Year: 2010
GEPAID: CAL000220237
Contact: ROBERT FREEMAN

CITY OF LOS ANGELES DEPT OF AIRPORT MAIN (Continued) **S113111046**

Telephone: 3106463853
Mailing Name: Not reported
Mailing Address: 7301 WORLD WAY W
Mailing City,St,Zip: LOS ANGELES, CA 900455828
Gen County: Not reported
TSD EPA ID: CAD099452708
TSD County: Not reported
Waste Category: Waste oil and mixed oil
Disposal Method: Other Recovery Of Reclamation For Reuse Including Acid Regeneration, Organics Recovery Ect
Tons: 0
Facility County: Los Angeles

envid: S113111046
Year: 2007
GEPAID: CAL000220237
Contact: BIIAN KILBANE
Telephone: 3106464258
Mailing Name: Not reported
Mailing Address: PO BOX 92882
Mailing City,St,Zip: LOS ANGELES, CA 900090000
Gen County: Not reported
TSD EPA ID: NVD980895338
TSD County: Not reported
Waste Category: Off-specification, aged or surplus organics
Disposal Method: Storage, Bulking, And/Or Transfer Off Site–No Treatment/Reovery (H010-H129) Or (H131-H135)
Tons: 0.13
Facility County: Los Angeles

envid: S113111046
Year: 2007
GEPAID: CAL000220237
Contact: BIIAN KILBANE
Telephone: 3106464258
Mailing Name: Not reported
Mailing Address: PO BOX 92882
Mailing City,St,Zip: LOS ANGELES, CA 900090000
Gen County: Not reported
TSD EPA ID: NVD980895338
TSD County: Not reported
Waste Category: Waste oil and mixed oil
Disposal Method: Storage, Bulking, And/Or Transfer Off Site–No Treatment/Reovery (H010-H129) Or (H131-H135)
Tons: 0.19
Facility County: Los Angeles

envid: S113111046
Year: 2007
GEPAID: CAL000220237
Contact: BIIAN KILBANE
Telephone: 3106464258
Mailing Name: Not reported
Mailing Address: PO BOX 92882
Mailing City,St,Zip: LOS ANGELES, CA 900090000
Gen County: Not reported
TSD EPA ID: NVD980895338

CITY OF LOS ANGELES DEPT OF AIRPORT MAIN (Continued) **S113111046**

TSD County: Not reported
Waste Category: Unspecified oil-containing waste
Disposal Method: Storage, Bulking, And/Or Transfer Off Site–No Treatment/Reovery (H010-H129) Or (H131-H135)
Tons: 0.1
Facility County: Los Angeles

Click this hyperlink while viewing on your computer to access
7 additional CA_HAZNET: record(s) in the EDR Site Report.

---

94 **CENTRAL UTILITY PLANT** **CA FID UST** **S101617115**
275 CENTER WAY **CA SWEEPS UST** **N/A**
LA, CA 90009

CA FID UST:
Facility ID: 19055435
Regulated By: UTNKA
Regulated ID: 00033929
Cortese Code: Not reported
SIC Code: Not reported
Facility Phone: 2136464258
Mail To: Not reported
Mailing Address: 1 WORLD WAY
Mailing Address 2: Not reported
Mailing City,St,Zip: LOS ANGELES 900090000
Contact: Not reported
Contact Phone: Not reported
DUNs Number: Not reported
NPDES Number: Not reported
EPA ID: Not reported
Comments: Not reported
Status: Active

Facility ID: 19053674
Regulated By: UTNKI
Regulated ID: Not reported
Cortese Code: Not reported
SIC Code: Not reported
Facility Phone: 2130000000
Mail To: Not reported
Mailing Address: 275 CENTER WAY
Mailing Address 2: Not reported
Mailing City,St,Zip: LA 900090000
Contact: Not reported
Contact Phone: Not reported
DUNs Number: Not reported
NPDES Number: Not reported
EPA ID: Not reported
Comments: Not reported
Status: Inactive

SWEEPS UST:
Status: Not reported
Comp Number: 5391
Number: Not reported
Board Of Equalization: Not reported
Referral Date: Not reported

CENTRAL UTILITY PLANT (Continued) — **S101617115**

Action Date:	Not reported
Created Date:	Not reported
Owner Tank Id:	Not reported
SWRCB Tank Id:	Not reported
Tank Status:	Not reported
Capacity:	Not reported
Active Date:	Not reported
Tank Use:	Not reported
STG:	Not reported
Content:	Not reported
Number Of Tanks:	Not reported

---

94 **LA CITY DEPT OF AIRPORTS - LOS ANGELES INTERNATIONAL AIRPORT** — **US AIRS** — **1004443604**
275 CENTER WAY — **N/A**
LOS ANGELES, CA 90045

AIRS (AFS):

Compliance and Violation Data Major Sources:

EPA plant ID:	110001200851
Plant name:	LA CITY DEPT OF AIRPORTS
Plant address:	275 CENTER WAY LOS ANGELES, CA 900455834
County:	LOS ANGELES
Region code:	09
Dunn & Bradst #:	Not reported
Air quality cntrl region:	024
Sic code:	4581
Sic code desc:	AIRPORTS, FLYING FIELDS, AND SERVICES (1987)
North Am. industrial classf:	488190
NAIC code description:	Other Support Activities for Air Transportation
Default compliance status:	IN COMPLIANCE - INSPECTION
Default classification:	ACTUAL OR POTENTIAL EMISSIONS ARE ABOVE THE APPLICABLE MAJOR SOURCE THRESHOLDS
Govt facility:	ALL OTHER FACILITIES NOT OWNED OR OPERATED BY A FEDERAL, STATE, OR LOCAL GOVERNMENT
Current HPV:	Not reported

---

95 **METAL CLAD INSULATION** — **CA HAZNET** — **S113119065**
10121 BUFORD AVE — **N/A**
LENNOX, CA 90304

HAZNET:

envid:	S113119065
Year:	2002
GEPAID:	CAL000251151
Contact:	DAVID SCOTT
Telephone:	7146349050
Mailing Name:	Not reported
Mailing Address:	10121 BUFORD AVE
Mailing City,St,Zip:	LENNOX, CA 903041370
Gen County:	Not reported
TSD EPA ID:	CAD009007626
TSD County:	Not reported
Waste Category:	Asbestos containing waste

METAL CLAD INSULATION (Continued) — **S113119065**

Disposal Method:	Disposal, Land Fill
Tons:	0.5
Facility County:	Los Angeles

---

95 **CAMILIO CIAU** — **CA HAZNET** — **S117289815**
10118 BUFORD AVE — **N/A**
LENNOX, CA 90304

HAZNET:

envid:	S117289815
Year:	2013
GEPAID:	CAC002726983
Contact:	CAMILIO CIAU
Telephone:	3109100689
Mailing Name:	Not reported
Mailing Address:	10118 BUFORD AVE
Mailing City,St,Zip:	LENNOX, CA 903041329
Gen County:	Los Angeles
TSD EPA ID:	AZC950823111
TSD County:	99
Waste Category:	Not reported
Disposal Method:	Storage, Bulking, And/Or Transfer Off Site--No Treatment/Reovery (H010-H129) Or (H131-H135)
Tons:	0.004
Facility County:	Not reported

---

95 **SANBOO CONSTRUCTION INC** — **CA HAZNET** — **S112986175**
10114 BUFORD AVE — **N/A**
LENNOX, CA 90304

HAZNET:

envid:	S112986175
Year:	2011
GEPAID:	CAC002666601
Contact:	JUNG OH
Telephone:	2134877629
Mailing Name:	Not reported
Mailing Address:	3470 WILSHIRE BLVD STE 523
Mailing City,St,Zip:	LOS ANGELES, CA 900103903
Gen County:	Not reported
TSD EPA ID:	CAD982444481
TSD County:	Not reported
Waste Category:	Household waste
Disposal Method:	Storage, Bulking, And/Or Transfer Off Site--No Treatment/Reovery (H010-H129) Or (H131-H135)
Tons:	0.021
Facility County:	Los Angeles

96 **FEDERAL AVIATION ADMINISTRATIO** — **CA UST** — **U003781733** — **N/A**
245 CENTER WAY
LOS ANGELES, CA 90045

UST:
Facility ID: 25512
Permitting Agency: LOS ANGELES, CITY OF
Latitude: 33.94422
Longitude: -118.40158

---

96 **LOS ANGELES AIRPORT CNETRAL UTILITY PLANT** — **CA HAZNET** — **S117290007** — **N/A**
255 CENTER WAY
LOS ANGELES, CA 90045

HAZNET:
envid: S117290007
Year: 2013
GEPAID: CAC002727231
Contact: AL SCHUYLER
Telephone: 7142204754
Mailing Name: Not reported
Mailing Address: 5900 KATELLA AVE STE A
Mailing City,St,Zip: CYPRESS, CA 906305019
Gen County: Los Angeles
TSD EPA ID: CAD008302903
TSD County: Los Angeles
Waste Category: Not reported
Disposal Method: Storage, Bulking, And/Or Transfer Off Site--No Treatment/Reovery (H010-H129) Or (H131-H135)
Tons: 1.9
Facility County: Not reported

---

97 **SOUTHERN CALIFORNIA GAS COMPANY** — **CA HAZNET** — **S112923174** — **N/A**
10200 AVIATION BLVD
LOS ANGELES, CA 90045

HAZNET:
envid: S112923174
Year: 2002
GEPAID: CAC002553720
Contact: STEVEN PRESTON
Telephone: 8187012514
Mailing Name: Not reported
Mailing Address: 555 W FIFTH ST (MLGT 16G3)
Mailing City,St,Zip: LOS ANGELES, LA 90013
Gen County: Not reported
TSD EPA ID: CAD044429835
TSD County: Not reported
Waste Category: Unspecified organic liquid mixture
Disposal Method: Disposal, Other
Tons: 0.3
Facility County: Los Angeles

envid: S112923174
Year: 2002
GEPAID: CAC002553720
Contact: STEVEN PRESTON
Telephone: 8187012514

MAP FINDINGS

Map ID
Direction
Distance
Distance (ft.) Site | Database(s) | EDR ID Number | EPA ID Number

SOUTHERN CALIFORNIA GAS COMPANY (Continued) — **S112923174**

Mailing Name: Not reported
Mailing Address: 555 W FIFTH ST (MLGT 16G3)
Mailing City,St,Zip: LOS ANGELES, LA 90013
Gen County: Not reported
TSD EPA ID: CAD044429835
TSD County: Not reported
Waste Category: Other organic solids
Disposal Method: Disposal, Other
Tons: 2
Facility County: Los Angeles

---

97 **IAC AVIATION** — **CA HAZNET** — **S112902983** — **N/A**
10100 AVIATION BLVD
LOS ANGELES, CA 90045

HAZNET:
envid: S112902983
Year: 2000
GEPAID: CAC002197553
Contact: SHARON FREIDLINE
Telephone: 3106412100
Mailing Name: Not reported
Mailing Address: 11099 SO LA CIENEGA BLVD STE 150
Mailing City,St,Zip: LOS ANGELES, CA 900450000
Gen County: Not reported
TSD EPA ID: CAD028409019
TSD County: Not reported
Waste Category: Other inorganic solid waste
Disposal Method: Transfer Station
Tons: 0.3
Facility County: Los Angeles

---

98 **PUBLIC STORAGE #21815** — **CA HAZNET** — **S112969668** — **N/A**
10100 S LA CIENEGA BLVD
LENNOX, CA 90304

HAZNET:
envid: S112969668
Year: 2008
GEPAID: CAC002629542
Contact: RUDY SERNA/X1408
Telephone: 8182448080
Mailing Name: Not reported
Mailing Address: 701 WESTERN AVE
Mailing City,St,Zip: GLENDALE, CA 91201
Gen County: Not reported
TSD EPA ID: NVT330010000
TSD County: Not reported
Waste Category: Other organic solids
Disposal Method: Landfill Or Surface Impoundment That Will Be Closed As Landfill(To Include On-Site Treatment And/Or Stabilization)
Tons: 0.05
Facility County: Los Angeles

envid: S112969668
Year: 2008

PUBLIC STORAGE #21815 (Continued) — **S112969668**

GEPAID:	CAC002629542
Contact:	RUDY SERNA/X1408
Telephone:	8182448080
Mailing Name:	Not reported
Mailing Address:	701 WESTERN AVE
Mailing City,St,Zip:	GLENDALE, CA 91201
Gen County:	Not reported
TSD EPA ID:	CAT080013352
TSD County:	Not reported
Waste Category:	Oil/water separation sludge
Disposal Method:	Other Recovery Of Reclamation For Reuse Including Acid Regeneration, Organics Recovery Ect
Tons:	0.2502
Facility County:	Los Angeles

---

99 EMO TRANS INC. — **CA HAZNET** — **S112934386**
5220 W 102ND ST. — **N/A**
LOS ANGELES, CA 90045

HAZNET:

envid:	S112934386
Year:	2013
GEPAID:	CAC002748450
Contact:	ERNIE ABROGAR
Telephone:	3106418684
Mailing Name:	Not reported
Mailing Address:	5220 W 102ND ST.
Mailing City,St,Zip:	LOS ANGELES, CA 90045
Gen County:	Los Angeles
TSD EPA ID:	NVT330010000
TSD County:	99
Waste Category:	Not reported
Disposal Method:	Landfill Or Surface Impoundment That Will Be Closed As Landfill(To Include On-Site Treatment And/Or Stabilization)
Tons:	0.05
Facility County:	Not reported

envid:	S112934386
Year:	2003
GEPAID:	CAC002572597
Contact:	COLLEEN BALD
Telephone:	3105681888
Mailing Name:	Not reported
Mailing Address:	5220 W 102ND ST
Mailing City,St,Zip:	LOS ANGELES, CA 900456002
Gen County:	Not reported
TSD EPA ID:	CAD008364432
TSD County:	Not reported
Waste Category:	Off-specification, aged or surplus organics
Disposal Method:	Transfer Station
Tons:	0.47
Facility County:	Los Angeles

MAP FINDINGS

Map ID
Direction
Distance
Distance (ft.) Site | Database(s) | EDR ID Number | EPA ID Number

99 LYNDEN AIR FREIGHT — **CA SLIC** — **S104549274**
5220 102ND — **N/A**
LOS ANGELES, CA 90045

SLIC REG 4:

Region:	4
Facility Status:	Inactive
SLIC:	0964
Substance:	VOCs
Staff:	PGN

---

99 GLASCO AND 102NS ST LTD — **CA HAZNET** — **S112849938**
5221 W 102ND ST — **N/A**
LOS ANGELES, CA 90045

HAZNET:

envid:	S112849938
Year:	1994
GEPAID:	CAC000884624
Contact:	GLASCO AND 102ND ST LTD
Telephone:	0000000000
Mailing Name:	Not reported
Mailing Address:	5221 W 102ND ST
Mailing City,St,Zip:	LOS ANGELES, CA 900450000
Gen County:	Not reported
TSD EPA ID:	CAT080013352
TSD County:	Not reported
Waste Category:	Tank bottom waste
Disposal Method:	Recycler
Tons:	2.5020
Facility County:	Los Angeles

---

99 AJAX RENT A CAR — **CA HIST UST** — **U001561812**
5221 W 102ND ST — **N/A**
LOS ANGELES, CA 90045

HIST UST:

Region:	STATE
Facility ID:	00000005507
Facility Type:	Other
Other Type:	CAR RENTAL
Contact Name:	HARRY HARDASH, MANAGER
Telephone:	2137768860
Owner Name:	AJAX RENT A CAR, A LIMITED PAR
Owner Address:	1801 CENTURY PARK EAST
Owner City,St,Zip:	LOS ANGELES, CA 90067
Total Tanks:	0001
Tank Num:	001
Container Num:	1
Year Installed:	1979
Tank Capacity:	00010000
Tank Used for:	PRODUCT
Type of Fuel:	UNLEADED
Container Construction Thickness:	Not reported
Leak Detection:	Stock Inventor

99 **AJAX RENT A CAR** **CA FID UST S101629331**
5221 W 102ND ST **CA SWEEPS UST N/A**
LOS ANGELES, CA 90045

CA FID UST:

Facility ID:	19055332
Regulated By:	UTNKA
Regulated ID:	00005507
Cortese Code:	Not reported
SIC Code:	Not reported
Facility Phone:	2137768860
Mail To:	Not reported
Mailing Address:	1801 CENTURY PARK EAST
Mailing Address 2:	Not reported
Mailing City,St,Zip:	LOS ANGELES 900450000
Contact:	Not reported
Contact Phone:	Not reported
DUNs Number:	Not reported
NPDES Number:	Not reported
EPA ID:	Not reported
Comments:	Not reported
Status:	Active

SWEEPS UST:

Status:	Active
Comp Number:	631
Number:	9
Board Of Equalization:	44-011262
Referral Date:	01-15-93
Action Date:	03-15-94
Created Date:	02-29-88
Owner Tank Id:	Not reported
SWRCB Tank Id:	19-050-000631-000001
Tank Status:	A
Capacity:	10000
Active Date:	04-20-88
Tank Use:	M.V. FUEL
STG:	P
Content:	REG UNLEADED
Number Of Tanks:	1

---

99 **ENTERPRISE RENT-A-CAR COMPANY** **CA FID UST S101587699**
10121 S GLASGOW PL **CA SWEEPS UST N/A**
LOS ANGELES, CA 90045

CA FID UST:

Facility ID:	19055906
Regulated By:	UTNKA
Regulated ID:	Not reported
Cortese Code:	Not reported
SIC Code:	Not reported
Facility Phone:	2133293030
Mail To:	Not reported
Mailing Address:	10121 S GLASGOW PL
Mailing Address 2:	Not reported
Mailing City,St,Zip:	LOS ANGELES 900450000
Contact:	Not reported
Contact Phone:	Not reported
DUNs Number:	Not reported

MAP FINDINGS

Map ID
Direction
Distance
Distance (ft.) Site | Database(s) | EDR ID Number | EPA ID Number

ENTERPRISE RENT-A-CAR COMPANY (Continued) **S101587699**

NPDES Number:	Not reported
EPA ID:	Not reported
Comments:	Not reported
Status:	Active

SWEEPS UST:

Status:	Active
Comp Number:	4849
Number:	9
Board Of Equalization:	Not reported
Referral Date:	01-07-93
Action Date:	01-07-93
Created Date:	02-29-88
Owner Tank Id:	Not reported
SWRCB Tank Id:	Not reported
Tank Status:	Not reported
Capacity:	Not reported
Active Date:	Not reported
Tank Use:	Not reported
STG:	Not reported
Content:	Not reported
Number Of Tanks:	Not reported

---

100 **CA CHMIRS S107450456**
5930 AVION DR. **N/A**
LOS ANGELES, CA 90045

CHMIRS:

OES Incident Number:	04-3191
OES notification:	06/18/2004
OES Date:	Not reported
OES Time:	Not reported
Incident Date:	Not reported
Date Completed:	**Not reported**
Property Use:	Not reported
Agency Id Number:	Not reported
Agency Incident Number:	Not reported
Time Notified:	Not reported
Time Completed:	Not reported
Surrounding Area:	Not reported
Estimated Temperature:	Not reported
Property Management:	Not reported
More Than Two Substances Involved?:	Not reported
Resp Agncy Personel # Of Decontaminated:	Not reported
Responding Agency Personel # Of Injuries:	Not reported
Responding Agency Personel # Of Fatalities:	Not reported
Others Number Of Decontaminated:	Not reported
Others Number Of Injuries:	Not reported
Others Number Of Fatalities:	Not reported
Vehicle Make/year:	Not reported
Vehicle License Number:	Not reported
Vehicle State:	Not reported
Vehicle Id Number:	Not reported
CA DOT PUC/ICC Number:	Not reported
Company Name:	Not reported
Reporting Officer Name/ID:	Not reported
Report Date:	Not reported

(Continued) **S107450456**

Facility Telephone:	Not reported
Waterway Involved:	Not reported
Waterway:	Not reported
Spill Site:	Not reported
Cleanup By:	Reporting Party
Containment:	Not reported
What Happened:	Not reported
Type:	Not reported
Measure:	Not reported
Other:	Not reported
Date/Time:	Not reported
Year:	2004
Agency:	United Airlines
Incident Date:	5/28/200412:00:00 AM
Admin Agency:	Los Angeles City Fire Department
Amount:	Not reported
Contained:	Yes
Site Type:	Airport
E Date:	Not reported
Substance:	R22
Gallons:	0.000000
Pounds:	200
Unknown:	0
Substance #2:	Not reported
Substance #3:	Not reported
Evacuations:	0
Number of Injuries:	0
Number of Fatalities:	0
#1 Pipeline:	Not reported
#2 Pipeline:	Not reported
#3 Pipeline:	Not reported
#1 Vessel >= 300 Tons:	Not reported
#2 Vessel >= 300 Tons:	Not reported
#3 Vessel >= 300 Tons:	Not reported
Evacs:	Not reported
Injuries:	Not reported
Fatals:	Not reported
Comments:	Not reported
Description:	A valve on an air-conditioning unit lifted and released substance.

---

100 **LOS ANGELES WORLD AIRPORTS/ENVIRONMENTAL SERVICESS DIVISION** **CA HAZNET** **S113461699**
5908 AVION DR **N/A**
LOS ANGELES, CA 90045

HAZNET:

envid:	S113461699
Year:	2010
GEPAID:	CAC002655912
Contact:	LARRY POWELL
Telephone:	4246466472
Mailing Name:	Not reported
Mailing Address:	7301 WORLD WAY W RM 312
Mailing City,St,Zip:	LOS ANGELES, CA 900455828
Gen County:	Not reported
TSD EPA ID:	CAD009007626
TSD County:	Not reported
Waste Category:	Asbestos containing waste

LOS ANGELES WORLD AIRPORTS/ENVIRONMENTAL SERVICESS DIVISION (Continued) **S113461699**

Disposal Method:	Landfill Or Surface Impoundment That Will Be Closed As Landfill(To Include On-Site Treatment And/Or Stabilization)
Tons:	49.2
Facility County:	Los Angeles
envid:	S113461699
Year:	2010
GEPAID:	CAC002655912
Contact:	LARRY POWELL
Telephone:	4246466472
Mailing Name:	Not reported
Mailing Address:	7301 WORLD WAY W RM 312
Mailing City,St,Zip:	LOS ANGELES, CA 900455828
Gen County:	Not reported
TSD EPA ID:	CAD028409019
TSD County:	Not reported
Waste Category:	Asbestos containing waste
Disposal Method:	Storage, Bulking, And/Or Transfer Off Site--No Treatment/Reovery (H010-H129) Or (H131-H135)
Tons:	0.04
Facility County:	Los Angeles

---

100 **COMMODOTY FORWARDERS INC** **CA HAZNET** **S113770505**
5990 AVION DR **N/A**
WESTCHESTER, CA 90045

HAZNET:

envid:	S113770505
Year:	2012
GEPAID:	CAC002181439
Contact:	MANUEL PINZON
Telephone:	3103488855
Mailing Name:	Not reported
Mailing Address:	11101 S LA CIENEGA BLVD
Mailing City,St,Zip:	LOS ANGELES, CA 900456111
Gen County:	Los Angeles
TSD EPA ID:	CAT080013352
TSD County:	Los Angeles
Waste Category:	Not reported
Disposal Method:	Sludge Treatment And/Or Dewatering
Tons:	0.6
Facility County:	Los Angeles
envid:	S113770505
Year:	2012
GEPAID:	CAC002181439
Contact:	MANUEL PINZON
Telephone:	3103488855
Mailing Name:	Not reported
Mailing Address:	11101 S LA CIENEGA BLVD
Mailing City,St,Zip:	LOS ANGELES, CA 900456111
Gen County:	Los Angeles
TSD EPA ID:	CAT080013352
TSD County:	Los Angeles
Waste Category:	Not reported
Disposal Method:	Other Recovery Of Reclamation For Reuse Including Acid Regeneration, Organics Recovery Ect
Tons:	1.14

COMMODOTY FORWARDERS INC (Continued) S113770505

Facility County: Los Angeles

---

100 **UNITED AIRLINES** CA RGA LUST S114709536
6010 AVION DRIVE N/A
LOS ANGELES, CA

RGA LUST:
1993 UNITED AIRLINES 6010 AVION DRIVE

---

100 **UNITED AIRLINES** CA RGA LUST S114709537
6010 AVION DR N/A
LOS ANGELES, CA

RGA LUST:
1995 UNITED AIRLINES 6010 AVION DR
1994 UNITED AIRLINES 6010 AVION DR

---

100 **HANGAR FUEL FARM** CA FID UST S101582772
6010 AVION DR CA SWEEPS UST N/A
LOS ANGELES, CA 90009

CA FID UST:
Facility ID: 19001342
Regulated By: UTNKI
Regulated ID: Not reported
Cortese Code: Not reported
SIC Code: Not reported
Facility Phone: 2136462134
Mail To: Not reported
Mailing Address: 6010 AVION DR
Mailing Address 2: Not reported
Mailing City,St,Zip: LOS ANGELES 900090000
Contact: Not reported
Contact Phone: Not reported
DUNs Number: Not reported
NPDES Number: Not reported
EPA ID: Not reported
Comments: Not reported
Status: Inactive

SWEEPS UST:
Status: Not reported
Comp Number: 3756
Number: Not reported
Board Of Equalization: Not reported
Referral Date: Not reported
Action Date: Not reported
Created Date: Not reported

HANGAR FUEL FARM (Continued) S101582772

Owner Tank Id: Not reported
SWRCB Tank Id: Not reported
Tank Status: Not reported
Capacity: Not reported
Active Date: Not reported
Tank Use: Not reported
STG: Not reported
Content: Not reported
Number Of Tanks: 0

---

100 **UNITED AIRLINES** CA SWEEPS UST S106933415
6016 AVION DR N/A
LOS ANGELES, CA 90045

SWEEPS UST:
Status: Not reported
Comp Number: 3638
Number: Not reported
Board Of Equalization: 44-010337
Referral Date: Not reported
Action Date: Not reported
Created Date: Not reported
Owner Tank Id: Not reported
SWRCB Tank Id: 19-050-003638-000001
Tank Status: Not reported
Capacity: 6000
Active Date: Not reported
Tank Use: M.V. FUEL
STG: PRODUCT
Content: REG UNLEADED
Number Of Tanks: 2

Status: Not reported
Comp Number: 3638
Number: Not reported
Board Of Equalization: 44-010337
Referral Date: Not reported
Action Date: Not reported
Created Date: Not reported
Owner Tank Id: Not reported
SWRCB Tank Id: 19-050-003638-000002
Tank Status: Not reported
Capacity: 4000
Active Date: Not reported
Tank Use: OIL
STG: WASTE
Content: WASTE OIL
Number Of Tanks: Not reported

100 **HANGAR FUEL FARM** | **CA FID UST** | **S101617118**
6018 AVION DR | **CA SWEEPS UST** | **N/A**
LOS ANGELES, CA 90009

CA FID UST:
Facility ID: 19054246
Regulated By: UTNKI
Regulated ID: 00041319
Cortese Code: Not reported
SIC Code: Not reported
Facility Phone: 2136462134
Mail To: Not reported
Mailing Address: 700 WORLDWAY
Mailing Address 2: Not reported
Mailing City,St,Zip: LOS ANGELES 900090000
Contact: Not reported
Contact Phone: Not reported
DUNs Number: Not reported
NPDES Number: Not reported
EPA ID: Not reported
Comments: Not reported
Status: Inactive

SWEEPS UST:
Status: Not reported
Comp Number: 2243
Number: Not reported
Board Of Equalization: 44-010337
Referral Date: Not reported
Action Date: Not reported
Created Date: Not reported
Owner Tank Id: Not reported
SWRCB Tank Id: 19-050-002243-000001
Tank Status: Not reported
Capacity: 22680
Active Date: Not reported
Tank Use: M.V. FUEL
STG: PRODUCT
Content: DIESEL
Number Of Tanks: 4

Status: Not reported
Comp Number: 2243
Number: Not reported
Board Of Equalization: 44-010337
Referral Date: Not reported
Action Date: Not reported
Created Date: Not reported
Owner Tank Id: Not reported
SWRCB Tank Id: 19-050-002243-000002
Tank Status: Not reported
Capacity: 22680
Active Date: Not reported
Tank Use: M.V. FUEL
STG: PRODUCT
Content: DIESEL
Number Of Tanks: Not reported

Status: Not reported

HANGAR FUEL FARM (Continued) | **S101617118**

Comp Number: 2243
Number: Not reported
Board Of Equalization: 44-010337
Referral Date: Not reported
Action Date: Not reported
Created Date: Not reported
Owner Tank Id: Not reported
SWRCB Tank Id: 19-050-002243-000003
Tank Status: Not reported
Capacity: 22680
Active Date: Not reported
Tank Use: M.V. FUEL
STG: PRODUCT
Content: DIESEL
Number Of Tanks: Not reported

Status: Not reported
Comp Number: 2243
Number: Not reported
Board Of Equalization: 44-010337
Referral Date: Not reported
Action Date: Not reported
Created Date: Not reported
Owner Tank Id: Not reported
SWRCB Tank Id: 19-050-002243-000004
Tank Status: Not reported
Capacity: 22680
Active Date: Not reported
Tank Use: M.V. FUEL
STG: PRODUCT
Content: DIESEL
Number Of Tanks: Not reported

---

100 **HANGAR FUEL FARM** | **CA HIST UST** | **U001560430**
6018 AVION DR | **N/A**
LOS ANGELES, CA 90009

HIST UST:
Region: STATE
Facility ID: 00000041319
Facility Type: Other
Other Type: AIRLINE
Contact Name: STANDARD OIL OF CALIFORNIA
Telephone: 2136462134
Owner Name: UNITED AIRLINES
Owner Address: 700 WORLDWAY
Owner City,St,Zip: LOS ANGELES, CA 90009
Total Tanks: 0004

Tank Num: 001
Container Num: #5
Year Installed: 1958
Tank Capacity: 00022680
Tank Used for: PRODUCT
Type of Fuel: DIESEL
Container Construction Thickness: Not reported
Leak Detection: Stock Inventor

HANGAR FUEL FARM (Continued) — **U001560430**

Tank Num: 002
Container Num: 6
Year Installed: 1958
Tank Capacity: 00022680
Tank Used for: PRODUCT
Type of Fuel: DIESEL
Container Construction Thickness: Not reported
Leak Detection: None

Tank Num: 003
Container Num: 7
Year Installed: 1958
Tank Capacity: 00022680
Tank Used for: PRODUCT
Type of Fuel: DIESEL
Container Construction Thickness: Not reported
Leak Detection: Stock Inventor

Tank Num: 004
Container Num: 8
Year Installed: 1958
Tank Capacity: 00022680
Tank Used for: PRODUCT
Type of Fuel: DIESEL
Container Construction Thickness: Not reported
Leak Detection: Stock Inventor

---

100 — **CA AST** — **A100345263**

6020 AVION DRIVE LAXGQ — **N/A**
LOS ANGELES, CA 90045

AST:
Certified Unified Program Agencies: City of Los Angeles
Owner: UNITED AIRLINES
Total Gallons: 6,525

---

100 — **CA LUST** — **S102439620**

UNITED AIRLINES — **N/A**
6020 AVION DR
WESTCHESTER, CA 90045

LUST REG 4:
Region: 4
Regional Board: 04
County: Los Angeles
Facility Id: 900450407
Status: Leak being confirmed
Substance: 1
Substance Quantity: Not reported
Local Case No: Not reported
Case Type: Soil
Abatement Method Used at the Site: Not reported
Global ID: T0603701063
W Global ID: Not reported
Staff: UNK
Local Agency: 19050
Cross Street: CENTURY

UNITED AIRLINES (Continued) — **S102439620**

Enforcement Type: Not reported
Date Leak Discovered: 3/17/1987
Date Leak First Reported: 3/17/1987
Date Leak Record Entered: 8/13/1987
Date Confirmation Began: 3/17/1987
Date Leak Stopped: 3/17/1987
Date Case Last Changed on Database: 4/6/1998
Date the Case was Closed: Not reported
How Leak Discovered: Tank Closure
How Leak Stopped: Not reported
Cause of Leak: Corrosion
Leak Source: Tank
Operator: OLD CASE #005042
Water System: Not reported
Well Name: Not reported
Approx. Dist To Production Well (ft): 6816.8277245377283860242998
Source of Cleanup Funding: Tank
Preliminary Site Assessment Workplan Submitted: Not reported
Preliminary Site Assessment Began: Not reported
Pollution Characterization Began: Not reported
Remediation Plan Submitted: Not reported
Remedial Action Underway: Not reported
Post Remedial Action Monitoring Began: Not reported
Enforcement Action Date: Not reported
Historical Max MTBE Date: Not reported
Hist Max MTBE Conc in Groundwater: Not reported
Hist Max MTBE Conc in Soil: Not reported
Significant Interim Remedial Action Taken: Not reported
GW Qualifier: Not reported
Soil Qualifier: Not reported
Organization: Not reported
Owner Contact: Not reported
Responsible Party: UNITED AIRLINES
RP Address: PO BOX 66100, CHICAGO, IL 60666
Program: LUST
Lat/Long: 33.9426572 / -1
Local Agency Staff: PEJ
Beneficial Use: Not reported
Priority: Not reported
Cleanup Fund Id: Not reported
Suspended: Not reported
Assigned Name: Not reported
Summary: 04/06/98 - TRANSM. OF FINAL RPT SUBSURFACE INVESTIGATION

---

100 — **CA SLIC** — **S116682477**

UNITED AIRLINES MAINTENANCE OPERATIONS CTR (MOC) - UNITED AI — **N/A**
6020 AVION WAY
LOS ANGELES, CA, CA 90045

SLIC:
Region: STATE
Facility Status: Open - Site Assessment
Status Date: 05/06/2014
Global Id: T10000005891
Lead Agency: LOS ANGELES RWQCB (REGION 4)
Lead Agency Case Number: Not reported
Latitude: 33.9460415
Longitude: -118.3900795
Case Type: Cleanup Program Site

UNITED AIRLINES MAINTENANCE OPERATIONS CTR (MOC) - UNITED AI (Continued) **S116682477**

Case Worker: CMC
Local Agency: Not reported
RB Case Number: 1162-B
File Location: Not reported
Potential Media Affected: Not reported
Potential Contaminants of Concern: Not reported
Site History: Not reported

Click here to access the California GeoTracker records for this facility:

---

100 **UNITED AIRLINES INC** **RCRA-LQG 1000399389**
6020 AVION DR **CA SLIC CAT080012693**
LOS ANGELES, CA 90045 **CA UST**
CA SWEEPS UST
CA ENVIROSTOR
US AIRS

RCRA-LQG:
Date form received by agency: 02/07/2014
Facility name: UNITED AIRLINES INC
Facility address: 6020 AVION DR
LOS ANGELES, CA 90045
EPA ID: CAT080012693
Mailing address: PO BOX 92245
LOS ANGELES, CA 90009
Contact: CATHY M OARD
Contact address: PO BOX 92245
LOS ANGELES, CA 90009
Contact country: Not reported
Contact telephone: (310) 342-8437
Contact email: CATHY.OARD@UNITED.COM
EPA Region: 09
Classification: Large Quantity Generator
Description: Handler: generates 1,000 kg or more of hazardous waste during any calendar month; or generates more than 1 kg of acutely hazardous waste during any calendar month; or generates more than 100 kg of any residue or contaminated soil, waste or other debris resulting from the cleanup of a spill, into or on any land or water, of acutely hazardous waste during any calendar month; or generates 1 kg or less of acutely hazardous waste during any calendar month, and accumulates more than 1 kg of acutely hazardous waste at any time; or generates 100 kg or less of any residue or contaminated soil, waste or other debris resulting from the cleanup of a spill, into or on any land or water, of acutely hazardous waste during any calendar month, and accumulates more than 100 kg of that material at any time

Owner/Operator Summary:
Owner/operator name: LOS ANGELES WORLD AIRPORT
Owner/operator address: WORLD WAY WEST
LOS ANGELES, CA 90045
Owner/operator country: Not reported
Owner/operator telephone: (310) 646-5252
Legal status: Municipal
Owner/Operator Type: Owner
Owner/Op start date: 12/01/1946
Owner/Op end date: Not reported

UNITED AIRLINES INC (Continued) **1000399389**

Owner/operator name: UNITED AIRLINES INC
Owner/operator address: Not reported
Not reported
Owner/operator country: Not reported
Owner/operator telephone: Not reported
Legal status: Private
Owner/Operator Type: Operator
Owner/Op start date: 12/01/1946
Owner/Op end date: Not reported

Handler Activities Summary:
U.S. importer of hazardous waste: No
Mixed waste (haz. and radioactive): No
Recycler of hazardous waste: No
Transporter of hazardous waste: No
Treater, storer or disposer of HW: No
Underground injection activity: No
On-site burner exemption: No
Furnace exemption: No
Used oil fuel burner: No
Used oil processor: No
User oil refiner: No
Used oil fuel marketer to burner: No
Used oil Specification marketer: No
Used oil transfer facility: No
Used oil transporter: No

. Waste code: D001
. Waste name: IGNITABLE WASTE

. Waste code: D002
. Waste name: CORROSIVE WASTE

. Waste code: D003
. Waste name: REACTIVE WASTE

. Waste code: D005
. Waste name: BARIUM

. Waste code: D006
. Waste name: CADMIUM

. Waste code: D007
. Waste name: CHROMIUM

. Waste code: D008
. Waste name: LEAD

. Waste code: D009
. Waste name: MERCURY

. Waste code: D018
. Waste name: BENZENE

. Waste code: F003
. Waste name: THE FOLLOWING SPENT NONHALOGENATED SOLVENTS: XYLENE, ACETONE, ETHYL ACETATE, ETHYL BENZENE, ETHYL ETHER, METHYL ISOBUTYL KETONE, N-BUTYL

UNITED AIRLINES INC (Continued) **1000399389**

ALCOHOL, CYCLOHEXANONE, AND METHANOL; ALL SPENT SOLVENT MIXTURES/BLENDS CONTAINING, BEFORE USE, ONLY THE ABOVE SPENT NONHALOGENATED SOLVENTS; AND ALL SPENT SOLVENT MIXTURES/BLENDS CONTAINING, BEFORE USE, ONE OR MORE OF THE ABOVE NONHALOGENATED SOLVENTS, AND A TOTAL OF TEN PERCENT OR MORE (BY VOLUME) OF ONE OR MORE OF THOSE SOLVENTS LISTED IN F001, F002, F004, AND F005; AND STILL BOTTOMS FROM THE RECOVERY OF THESE SPENT SOLVENTS AND SPENT SOLVENT MIXTURES.

. Waste code: F005
. Waste name: THE FOLLOWING SPENT NONHALOGENATED SOLVENTS: TOLUENE, METHYL ETHYL KETONE, CARBON DISULFIDE, ISOBUTANOL, PYRIDINE, BENZENE, 2-ETHOXYETHANOL, AND 2-NITROPROPANE; ALL SPENT SOLVENT MIXTURES/BLENDS CONTAINING, BEFORE USE, A TOTAL OF TEN PERCENT OR MORE (BY VOLUME) OF ONE OR MORE OF THE ABOVE NONHALOGENATED SOLVENTS OR THOSE SOLVENTS LISTED IN F001, F002, OR F004; AND STILL BOTTOMS FROM THE RECOVERY OF THESE SPENT SOLVENTS AND SPENT SOLVENT MIXTURES.

Historical Generators:
Date form received by agency: 04/02/2013
Site name: UNITED AIRLINES LOS ANGELES CA LAX
Classification: Not a generator, verified

Date form received by agency: 04/04/2012
Site name: UNITED AIRLINES INC
Classification: Large Quantity Generator

. Waste code: 122
. Waste name: 122

. Waste code: 141
. Waste name: 141

. Waste code: 181
. Waste name: 181

. Waste code: 281
. Waste name: 281

. Waste code: 331
. Waste name: 331

. Waste code: 343
. Waste name: 343

. Waste code: 791
. Waste name: 791

. Waste code: D001
. Waste name: IGNITABLE WASTE

. Waste code: D002
. Waste name: CORROSIVE WASTE

. Waste code: D003
. Waste name: REACTIVE WASTE

UNITED AIRLINES INC (Continued) **1000399389**

. Waste code: D007
. Waste name: CHROMIUM

. Waste code: D008
. Waste name: LEAD

. Waste code: D018
. Waste name: BENZENE

. Waste code: D035
. Waste name: METHYL ETHYL KETONE

. Waste code: F003
. Waste name: THE FOLLOWING SPENT NONHALOGENATED SOLVENTS: XYLENE, ACETONE, ETHYL ACETATE, ETHYL BENZENE, ETHYL ETHER, METHYL ISOBUTYL KETONE, N-BUTYL ALCOHOL, CYCLOHEXANONE, AND METHANOL; ALL SPENT SOLVENT MIXTURES/BLENDS CONTAINING, BEFORE USE, ONLY THE ABOVE SPENT NONHALOGENATED SOLVENTS; AND ALL SPENT SOLVENT MIXTURES/BLENDS CONTAINING, BEFORE USE, ONE OR MORE OF THE ABOVE NONHALOGENATED SOLVENTS, AND A TOTAL OF TEN PERCENT OR MORE (BY VOLUME) OF ONE OR MORE OF THOSE SOLVENTS LISTED IN F001, F002, F004, AND F005; AND STILL BOTTOMS FROM THE RECOVERY OF THESE SPENT SOLVENTS AND SPENT SOLVENT MIXTURES.

. Waste code: F005
. Waste name: THE FOLLOWING SPENT NONHALOGENATED SOLVENTS: TOLUENE, METHYL ETHYL KETONE, CARBON DISULFIDE, ISOBUTANOL, PYRIDINE, BENZENE, 2-ETHOXYETHANOL, AND 2-NITROPROPANE; ALL SPENT SOLVENT MIXTURES/BLENDS CONTAINING, BEFORE USE, A TOTAL OF TEN PERCENT OR MORE (BY VOLUME) OF ONE OR MORE OF THE ABOVE NONHALOGENATED SOLVENTS OR THOSE SOLVENTS LISTED IN F001, F002, OR F004; AND STILL BOTTOMS FROM THE RECOVERY OF THESE SPENT SOLVENTS AND SPENT SOLVENT MIXTURES.

Date form received by agency: 09/28/2010
Site name: UNITED AIRLINES
Classification: Large Quantity Generator

. Waste code: 122
. Waste name: 122

. Waste code: 134
. Waste name: 134

. Waste code: 141
. Waste name: 141

. Waste code: 181
. Waste name: 181

. Waste code: 214
. Waste name: 214

. Waste code: 331
. Waste name: 331

. Waste code: 352
. Waste name: 352

UNITED AIRLINES INC (Continued) **1000399389**

. Waste code: 792
. Waste name: 792

. Waste code: D001
. Waste name: IGNITABLE WASTE

. Waste code: D002
. Waste name: CORROSIVE WASTE

. Waste code: D003
. Waste name: REACTIVE WASTE

. Waste code: D005
. Waste name: BARIUM

. Waste code: D006
. Waste name: CADMIUM

. Waste code: D007
. Waste name: CHROMIUM

. Waste code: D008
. Waste name: LEAD

. Waste code: D009
. Waste name: MERCURY

. Waste code: D018
. Waste name: BENZENE

. Waste code: D035
. Waste name: METHYL ETHYL KETONE

. Waste code: F003
. Waste name: THE FOLLOWING SPENT NONHALOGENATED SOLVENTS: XYLENE, ACETONE, ETHYL ACETATE, ETHYL BENZENE, ETHYL ETHER, METHYL ISOBUTYL KETONE, N-BUTYL ALCOHOL, CYCLOHEXANONE, AND METHANOL; ALL SPENT SOLVENT MIXTURES/BLENDS CONTAINING, BEFORE USE, ONLY THE ABOVE SPENT NONHALOGENATED SOLVENTS; AND ALL SPENT SOLVENT MIXTURES/BLENDS CONTAINING, BEFORE USE, ONE OR MORE OF THE ABOVE NONHALOGENATED SOLVENTS, AND A TOTAL OF TEN PERCENT OR MORE (BY VOLUME) OF ONE OR MORE OF THOSE SOLVENTS LISTED IN F001, F002, F004, AND F005; AND STILL BOTTOMS FROM THE RECOVERY OF THESE SPENT SOLVENTS AND SPENT SOLVENT MIXTURES.

. Waste code: F005
. Waste name: THE FOLLOWING SPENT NONHALOGENATED SOLVENTS: TOLUENE, METHYL ETHYL KETONE, CARBON DISULFIDE, ISOBUTANOL, PYRIDINE, BENZENE, 2-ETHOXYETHANOL, AND 2-NITROPROPANE; ALL SPENT SOLVENT MIXTURES/BLENDS CONTAINING, BEFORE USE, A TOTAL OF TEN PERCENT OR MORE (BY VOLUME) OF ONE OR MORE OF THE ABOVE NONHALOGENATED SOLVENTS OR THOSE SOLVENTS LISTED IN F001, F002, OR F004; AND STILL BOTTOMS FROM THE RECOVERY OF THESE SPENT SOLVENTS AND SPENT SOLVENT MIXTURES.

Date form received by agency: 02/28/2008
Site name: UNITED AIRLINES
Classification: Large Quantity Generator

MAP FINDINGS

Map ID
Direction
Distance
Distance (ft.) Site | Database(s) | EDR ID Number | EPA ID Number

UNITED AIRLINES INC (Continued) **1000399389**

. Waste code: D001
. Waste name: IGNITABLE WASTE

. Waste code: D002
. Waste name: CORROSIVE WASTE

. Waste code: D006
. Waste name: CADMIUM

. Waste code: D007
. Waste name: CHROMIUM

. Waste code: D008
. Waste name: LEAD

. Waste code: D035
. Waste name: METHYL ETHYL KETONE

. Waste code: D039
. Waste name: TETRACHLOROETHYLENE

. Waste code: F003
. Waste name: THE FOLLOWING SPENT NONHALOGENATED SOLVENTS: XYLENE, ACETONE, ETHYL ACETATE, ETHYL BENZENE, ETHYL ETHER, METHYL ISOBUTYL KETONE, N-BUTYL ALCOHOL, CYCLOHEXANONE, AND METHANOL; ALL SPENT SOLVENT MIXTURES/BLENDS CONTAINING, BEFORE USE, ONLY THE ABOVE SPENT NONHALOGENATED SOLVENTS; AND ALL SPENT SOLVENT MIXTURES/BLENDS CONTAINING, BEFORE USE, ONE OR MORE OF THE ABOVE NONHALOGENATED SOLVENTS, AND A TOTAL OF TEN PERCENT OR MORE (BY VOLUME) OF ONE OR MORE OF THOSE SOLVENTS LISTED IN F001, F002, F004, AND F005; AND STILL BOTTOMS FROM THE RECOVERY OF THESE SPENT SOLVENTS AND SPENT SOLVENT MIXTURES.

. Waste code: F005
. Waste name: THE FOLLOWING SPENT NONHALOGENATED SOLVENTS: TOLUENE, METHYL ETHYL KETONE, CARBON DISULFIDE, ISOBUTANOL, PYRIDINE, BENZENE, 2-ETHOXYETHANOL, AND 2-NITROPROPANE; ALL SPENT SOLVENT MIXTURES/BLENDS CONTAINING, BEFORE USE, A TOTAL OF TEN PERCENT OR MORE (BY VOLUME) OF ONE OR MORE OF THE ABOVE NONHALOGENATED SOLVENTS OR THOSE SOLVENTS LISTED IN F001, F002, OR F004; AND STILL BOTTOMS FROM THE RECOVERY OF THESE SPENT SOLVENTS AND SPENT SOLVENT MIXTURES.

. Waste code: U080
. Waste name: METHANE, DICHLORO- (OR) METHYLENE CHLORIDE

Date form received by agency: 02/28/2006
Site name: UNITED AIRLINES
Classification: Small Quantity Generator

Date form received by agency: 02/28/2006
Site name: UNITED AIRLINES
Classification: Large Quantity Generator

. Waste code: 122
. Waste name: 122

. Waste code: 134

UNITED AIRLINES INC (Continued) **1000399389**

. Waste name: 134

. Waste code: 141
. Waste name: 141

. Waste code: 181
. Waste name: 181

. Waste code: 214
. Waste name: 214

. Waste code: 221
. Waste name: 221

. Waste code: 331
. Waste name: 331

. Waste code: 343
. Waste name: 343

. Waste code: 352
. Waste name: 352

. Waste code: 461
. Waste name: 461

. Waste code: 512
. Waste name: 512

. Waste code: 513
. Waste name: 513

. Waste code: 741
. Waste name: 741

. Waste code: 791
. Waste name: 791

. Waste code: D001
. Waste name: IGNITABLE WASTE

. Waste code: D002
. Waste name: CORROSIVE WASTE

. Waste code: D006
. Waste name: CADMIUM

. Waste code: D007
. Waste name: CHROMIUM

. Waste code: D008
. Waste name: LEAD

. Waste code: D009
. Waste name: MERCURY

. Waste code: D011

MAP FINDINGS

Map ID
Direction
Distance
Distance (ft.) Site | Database(s) | EDR ID Number | EPA ID Number

UNITED AIRLINES INC (Continued) **1000399389**

. Waste name: SILVER

. Waste code: D035
. Waste name: METHYL ETHYL KETONE

. Waste code: D038
. Waste name: PYRIDINE

. Waste code: D039
. Waste name: TETRACHLOROETHYLENE

. Waste code: F002
. Waste name: THE FOLLOWING SPENT HALOGENATED SOLVENTS: TETRACHLOROETHYLENE, METHYLENE CHLORIDE, TRICHLOROETHYLENE, 1,1,1-TRICHLOROETHANE, CHLOROBENZENE, 1,1,2-TRICHLORO-1,2,2-TRIFLUOROETHANE, ORTHO-DICHLOROBENZENE, TRICHLOROFLUOROMETHANE, AND 1,1,2, TRICHLOROETHANE; ALL SPENT SOLVENT MIXTURES/BLENDS CONTAINING, BEFORE USE, A TOTAL OF TEN PERCENT OR MORE (BY VOLUME) OF ONE OR MORE OF THE ABOVE HALOGENATED SOLVENTS OR THOSE SOLVENTS LISTED IN F001, F004, AND F005; AND STILL BOTTOMS FROM THE RECOVERY OF THESE SPENT SOLVENTS AND SPENT SOLVENT MIXTURES.

. Waste code: F003
. Waste name: THE FOLLOWING SPENT NONHALOGENATED SOLVENTS: XYLENE, ACETONE, ETHYL ACETATE, ETHYL BENZENE, ETHYL ETHER, METHYL ISOBUTYL KETONE, N-BUTYL ALCOHOL, CYCLOHEXANONE, AND METHANOL; ALL SPENT SOLVENT MIXTURES/BLENDS CONTAINING, BEFORE USE, ONLY THE ABOVE SPENT NONHALOGENATED SOLVENTS; AND ALL SPENT SOLVENT MIXTURES/BLENDS CONTAINING, BEFORE USE, ONE OR MORE OF THE ABOVE NONHALOGENATED SOLVENTS, AND A TOTAL OF TEN PERCENT OR MORE (BY VOLUME) OF ONE OR MORE OF THOSE SOLVENTS LISTED IN F001, F002, F004, AND F005; AND STILL BOTTOMS FROM THE RECOVERY OF THESE SPENT SOLVENTS AND SPENT SOLVENT MIXTURES.

. Waste code: F005
. Waste name: THE FOLLOWING SPENT NONHALOGENATED SOLVENTS: TOLUENE, METHYL ETHYL KETONE, CARBON DISULFIDE, ISOBUTANOL, PYRIDINE, BENZENE, 2-ETHOXYETHANOL, AND 2-NITROPROPANE; ALL SPENT SOLVENT MIXTURES/BLENDS CONTAINING, BEFORE USE, A TOTAL OF TEN PERCENT OR MORE (BY VOLUME) OF ONE OR MORE OF THE ABOVE NONHALOGENATED SOLVENTS OR THOSE SOLVENTS LISTED IN F001, F002, OR F004; AND STILL BOTTOMS FROM THE RECOVERY OF THESE SPENT SOLVENTS AND SPENT SOLVENT MIXTURES.

. Waste code: P104
. Waste name: SILVER CYANIDE (OR) SILVER CYANIDE AG(CN)

. Waste code: U112
. Waste name: ACETIC ACID, ETHYL ESTER (I) (OR) ETHYL ACETATE (I)

. Waste code: U159
. Waste name: 2-BUTANONE (I,T) (OR) METHYL ETHYL KETONE (MEK) (I,T)

. Waste code: U220
. Waste name: BENZENE, METHYL- (OR) TOLUENE

Date form received by agency: 02/26/2002
Site name: UNITED AIRLINES INC

UNITED AIRLINES INC (Continued) **1000399389**

Classification: Large Quantity Generator

Date form received by agency: 10/12/2000
Site name: UNITED AIRLINES, INC.
Classification: Large Quantity Generator

Date form received by agency: 04/21/1999
Site name: UNITED AIRLINES, INC.
Classification: Large Quantity Generator

Date form received by agency: 09/01/1996
Site name: UNITED AIRLINES INC
Classification: Large Quantity Generator

Date form received by agency: 03/06/1996
Site name: UNITED AIRLINES/PM
Classification: Large Quantity Generator

Date form received by agency: 02/27/1996
Site name: UNITED AIRLINES INC
Classification: Large Quantity Generator

Date form received by agency: 02/26/1992
Site name: UNITED AIRLINES/PM DEPARTMENTL
Classification: Large Quantity Generator

Biennial Reports:

Last Biennial Reporting Year: 2013

Annual Waste Handled:

Waste code: D001
Waste name: IGNITABLE HAZARDOUS WASTES ARE THOSE WASTES WHICH HAVE A FLASHPOINT OF LESS THAN 140 DEGREES FAHRENHEIT AS DETERMINED BY A PENSKY-MARTENS CLOSED CUP FLASH POINT TESTER. ANOTHER METHOD OF DETERMINING THE FLASH POINT OF A WASTE IS TO REVIEW THE MATERIAL SAFETY DATA SHEET, WHICH CAN BE OBTAINED FROM THE MANUFACTURER OR DISTRIBUTOR OF THE MATERIAL. LACQUER THINNER IS AN EXAMPLE OF A COMMONLY USED SOLVENT WHICH WOULD BE CONSIDERED AS IGNITABLE HAZARDOUS WASTE.
Amount (Lbs): 2573

Waste code: D002
Waste name: A WASTE WHICH HAS A PH OF LESS THAN 2 OR GREATER THAN 12.5 IS CONSIDERED TO BE A CORROSIVE HAZARDOUS WASTE. SODIUM HYDROXIDE, A CAUSTIC SOLUTION WITH A HIGH PH, IS OFTEN USED BY INDUSTRIES TO CLEAN OR DEGREASE PARTS. HYDROCHLORIC ACID, A SOLUTION WITH A LOW PH, IS USED BY MANY INDUSTRIES TO CLEAN METAL PARTS PRIOR TO PAINTING. WHEN THESE CAUSTIC OR ACID SOLUTIONS BECOME CONTAMINATED AND MUST BE DISPOSED, THE WASTE WOULD BE A CORROSIVE HAZARDOUS WASTE.
Amount (Lbs): 522

Waste code: D003
Waste name: A MATERIAL IS CONSIDERED TO BE A REACTIVE HAZARDOUS WASTE IF IT IS NORMALLY UNSTABLE, REACTS VIOLENTLY WITH WATER, GENERATES TOXIC GASES WHEN EXPOSED TO WATER OR CORROSIVE MATERIALS, OR IF IT IS CAPABLE OF DETONATION OR EXPLOSION WHEN EXPOSED TO HEAT OR A FLAME. ONE EXAMPLE OF SUCH WASTE WOULD BY WASTE GUNPOWDER.
Amount (Lbs): 13

UNITED AIRLINES INC (Continued) **1000399389**

Waste code: D007
Waste name: CHROMIUM
Amount (Lbs): 16

Waste code: D008
Waste name: LEAD
Amount (Lbs): 4000

Waste code: D018
Waste name: BENZENE
Amount (Lbs): 550

Waste code: D035
Waste name: METHYL ETHYL KETONE
Amount (Lbs): 150

Waste code: F003
Waste name: THE FOLLOWING SPENT NON-HALOGENATED SOLVENTS: XYLENE, ACETONE, ETHYL ACETATE, ETHYL BENZENE, ETHYL ETHER, METHYL ISOBUTYL KETONE, N-BUTYL ALCOHOL, CYCLOHEXANONE, AND METHANOL; ALL SPENT SOLVENT MIXTURES/BLENDS CONTAINING, BEFORE USE, ONLY THE ABOVE SPENT NON-HALOGENATED SOLVENTS; AND ALL SPENT SOLVENT MIXTURES/BLENDS CONTAINING, BEFORE USE, ONE OR MORE OF THE ABOVE NON-HALOGENATED SOLVENTS, AND, A TOTAL OF TEN PERCENT OR MORE (BY VOLUME) OF ONE OR MORE OF THOSE SOLVENTS LISTED IN F001, F002, F004, AND F005, AND STILL BOTTOMS FROM THE RECOVERY OF THESE SPENT SOLVENTS AND SPENT SOLVENT MIXTURES.
Amount (Lbs): 480

Waste code: F005
Waste name: THE FOLLOWING SPENT NON-HALOGENATED SOLVENTS: TOLUENE, METHYL ETHYL KETONE, CARBON DISULFIDE, ISOBUTANOL, PYRIDINE, BENZENE, 2-ETHOXYETHANOL, AND 2-NITROPROPANE; ALL SPENT SOLVENT MIXTURES/BLENDS CONTAINING, BEFORE USE, A TOTAL OF TEN PERCENT OR MORE (BY VOLUME) OF ONE OR MORE OF THE ABOVE NON-HALOGENATED SOLVENTS OR THOSE SOLVENTS LISTED IN F001, F002, OR F004; AND STILL BOTTOMS FROM THE RECOVERY OF THESE SPENT SOLVENTS AND SPENT SOLVENT MIXTURES.
Amount (Lbs): 180

Violation Status: No violations found

SLIC:

Region: STATE
Facility Status: **Open - Site Assessment**
Status Date: 05/06/2014
Global Id: T10000005896
Lead Agency: LOS ANGELES RWQCB (REGION 4)
Lead Agency Case Number: Not reported
Latitude: 33.9460415
Longitude: -118.3900795
Case Type: Cleanup Program Site
Case Worker: CMC
Local Agency: Not reported
RB Case Number: 1162-D
File Location: Not reported
Potential Media Affected: Not reported
Potential Contaminants of Concern: Not reported

UNITED AIRLINES INC (Continued) **1000399389**

Site History: Not reported

Click here to access the California GeoTracker records for this facility:

Region: STATE
Facility Status: **Open - Site Assessment**
Status Date: 03/01/2012
Global Id: T10000005892
Lead Agency: LOS ANGELES RWQCB (REGION 4)
Lead Agency Case Number: Not reported
Latitude: 33.9460415
Longitude: -118.3900795
Case Type: Cleanup Program Site
Case Worker: CMC
Local Agency: Not reported
RB Case Number: 1162-C
File Location: Not reported
Potential Media Affected: Not reported
Potential Contaminants of Concern: Not reported
Site History: Not reported

Click here to access the California GeoTracker records for this facility:

Region: STATE
Facility Status: **Open - Site Assessment**
Status Date: 09/23/2004
Global Id: SL0603744922
Lead Agency: LOS ANGELES RWQCB (REGION 4)
Lead Agency Case Number: Not reported
Latitude: 33.9425944971546
Longitude: -118.389165401459
Case Type: Cleanup Program Site
Case Worker: CMC
Local Agency: Not reported
RB Case Number: 1162
File Location: Regional Board
Potential Media Affected: Aquifer used for drinking water supply
Potential Contaminants of Concern: Aviation
Site History: A review of Regional Board files indicates the presence of Volatile Organic Compounds (VOCs) and petroleum hydrocarbons in the soil and groundwater. Several environmental investigations to assess the VOCs and petroleum hydrocarbons soil have been conducted. Groundwater assessment of VOCs and petroleum hydrocarbons has been conducted by sampling a series of onsite groundwater monitoring wells. The subject site is leased from the LAWA by United Air Lines (UAL). UAL operates a Maintenance Operations Center (MOC) at the Los Angeles International Airport (LAX). The MOC contains two hangars used for light aircraft and vehicle maintenance, three underground storage tanks (USTs), six active clarifiers, a network of floor drains and collection trenches, triturator, an inactive, closed-in-place jet fuel hydrant system, various other aboveground or underground features (i.e., paint spray booths, hazardous storage areas, etc.). The areas of concern within the MOC include; two hangars used for light aircraft and vehicle maintenance, three underground storage tanks (USTs), six active clarifiers, a network of floor drains and collection trenches, triturator, an inactive, closed-in-place jet fuel hydrant system, various other aboveground or underground

UNITED AIRLINES INC (Continued) **1000399389**

features (i.e., paint spray booths, hazardous storage areas, etc.). In 2004, LAWA, which administers LAX on behalf of the City of Los Angeles, requested UAL investigate the source of floating product measured by LAWAs consultant in one of the monitoring wells (MW-1) installed at the MOC during a previous investigation. In response, UAL conducted groundwater monitoring and product recovery by hand bailing, and prepared a workplan for additional site characterization. The workplan was submitted to LAWA and the Regional Board in September 2004. The workplan was approved and the following elements were completed as part of the investigation at the subject site: Eight areas with elevated shallow soil vapor concentrations have been identified. Five anomalies were based on chlorinated volatile organic compounds (CVOCs) and are located in Areas A through E, and three were based on TVPH (Areas F through H). The presence of VOC and/or TPH in soil and groundwater within these areas is summarized below: Soil and groundwater have been evaluated at Areas A, C, and F. Soil within these areas does not contain significant VOC or TPH impacts nor is groundwater impacted by the vadose zone constituents in these areas. Area B is the only study area with confirmed impacts to both soil and groundwater including free floating product (TPH) and elevated chlorinated VOCs in groundwater. Free product recovery is ongoing. Soil and groundwater sampling has been conducted in Areas D and E. Soils underlying Area G are impacted by TPH but the impact does not extend to groundwater. Soils underlying Area H impacted by TPH, it is not known whether these impacts are just in vadose zone; groundwater impacts have not been confirmed. Groundwater underlying the subject site is impacted with chlorinated VOCs (i.e., TCE) ranging from 1.2 to 880 a%g/L. The source of the chlorinated VOCs is Area B. Downgradient TCE concentrations have not ye been fully evaluated. Concentrations detected along the upgradient property boundary have ranged from 1.2 to 71 a%g/L. Floating hydrocarbon product observed in MW-1 and -9 consists of relatively unweathered mineral spirits, which do not contain an appreciable fraction of either jet fuel or diesel. Approximately 1,530 gallons of product have been removed at a recovery rate of 2 gph.

Click here to access the California GeoTracker records for this facility:

Region: STATE
Facility Status: **Open - Site Assessment**
Status Date: 05/06/2014
Global Id: T10000005899
Lead Agency: LOS ANGELES RWQCB (REGION 4)
Lead Agency Case Number: Not reported
Latitude: 33.9460415
Longitude: -118.390149237434
Case Type: Cleanup Program Site
Case Worker: CMC
Local Agency: Not reported
RB Case Number: 1162-G
File Location: Not reported
Potential Media Affected: Soil, Soil Vapor
Potential Contaminants of Concern: Aviation
Site History: Not reported

UNITED AIRLINES INC (Continued) **1000399389**

Click here to access the California GeoTracker records for this facility:

Region:	STATE
Facility Status:	**Open - Site Assessment**
Status Date:	05/06/2014
Global Id:	T10000005900
Lead Agency:	LOS ANGELES RWQCB (REGION 4)
Lead Agency Case Number:	Not reported
Latitude:	33.9460415
Longitude:	-118.3900795
Case Type:	Cleanup Program Site
Case Worker:	CMC
Local Agency:	Not reported
RB Case Number:	1162-H
File Location:	Not reported
Potential Media Affected:	Soil, Soil Vapor
Potential Contaminants of Concern:	Tetrachloroethylene (PCE), Aviation
Site History:	Not reported

Click here to access the California GeoTracker records for this facility:

Region:	STATE
Facility Status:	**Open - Site Assessment**
Status Date:	05/06/2014
Global Id:	T10000005898
Lead Agency:	LOS ANGELES RWQCB (REGION 4)
Lead Agency Case Number:	Not reported
Latitude:	33.9460415
Longitude:	-118.3900795
Case Type:	Cleanup Program Site
Case Worker:	CMC
Local Agency:	Not reported
RB Case Number:	1162-F
File Location:	Not reported
Potential Media Affected:	Not reported
Potential Contaminants of Concern:	Not reported
Site History:	Not reported

Click here to access the California GeoTracker records for this facility:

Region:	STATE
Facility Status:	**Open - Site Assessment**
Status Date:	05/06/2014
Global Id:	T10000005895
Lead Agency:	LOS ANGELES RWQCB (REGION 4)
Lead Agency Case Number:	Not reported
Latitude:	33.9460415
Longitude:	-118.3900795
Case Type:	Cleanup Program Site
Case Worker:	CMC
Local Agency:	Not reported
RB Case Number:	1162-I
File Location:	Not reported
Potential Media Affected:	Not reported
Potential Contaminants of Concern:	Not reported
Site History:	Not reported

UNITED AIRLINES INC (Continued) **1000399389**

Click here to access the California GeoTracker records for this facility:

Region:	STATE
Facility Status:	**Open - Site Assessment**
Status Date:	05/06/2014
Global Id:	T10000005897
Lead Agency:	LOS ANGELES RWQCB (REGION 4)
Lead Agency Case Number:	Not reported
Latitude:	33.9460415
Longitude:	-118.3900795
Case Type:	Cleanup Program Site
Case Worker:	CMC
Local Agency:	Not reported
RB Case Number:	1162-E
File Location:	Not reported
Potential Media Affected:	Indoor Air, Soil, Soil Vapor
Potential Contaminants of Concern:	Tetrachloroethylene (PCE), Trichloroethylene (TCE), Other Petroleum
Site History:	Not reported

Click here to access the California GeoTracker records for this facility:

UST:

Facility ID:	25295
Permitting Agency:	LOS ANGELES, CITY OF
Latitude:	33.94385
Longitude:	-118.38858

SWEEPS UST:

Status:	Active
Comp Number:	5944
Number:	1
Board Of Equalization:	Not reported
Referral Date:	10-01-92
Action Date:	10-01-92
Created Date:	02-29-88
Owner Tank Id:	Not reported
SWRCB Tank Id:	Not reported
Tank Status:	Not reported
Capacity:	Not reported
Active Date:	Not reported
Tank Use:	Not reported
STG:	Not reported
Content:	Not reported
Number Of Tanks:	Not reported

ENVIROSTOR:

Facility ID:	71003528
Status:	Refer: Other Agency
Status Date:	Not reported
Site Code:	Not reported
Site Type:	Tiered Permit
Site Type Detailed:	Tiered Permit
Acres:	Not reported
NPL:	NO
Regulatory Agencies:	NONE SPECIFIED

UNITED AIRLINES INC (Continued) **1000399389**

Lead Agency: NONE SPECIFIED
Program Manager: Not reported
Supervisor: Not reported
Division Branch: Cleanup Chatsworth
Assembly: 62
Senate: 26
Special Program: Not reported
Restricted Use: NO
Site Mgmt Req: NONE SPECIFIED
Funding: Not reported
Latitude: 33.94504
Longitude: -118.3879
APN: NONE SPECIFIED
Past Use: NONE SPECIFIED
Potential COC: NONE SPECIFIED
Confirmed COC: NONE SPECIFIED
Potential Description: NONE SPECIFIED
Alias Name: CAT080012693
Alias Type: EPA Identification Number
Alias Name: 110018949094
Alias Type: EPA (FRS #)
Alias Name: 71003528
Alias Type: Envirostor ID Number

Completed Info:
Completed Area Name: PROJECT WIDE
Completed Sub Area Name: Not reported
Completed Document Type: Phase I Verification
Completed Date: 12/18/1997
Comments: Not reported

Future Area Name: Not reported
Future Sub Area Name: Not reported
Future Document Type: Not reported
Future Due Date: Not reported
Schedule Area Name: Not reported
Schedule Sub Area Name: Not reported
Schedule Document Type: Not reported
Schedule Due Date: Not reported
Schedule Revised Date: Not reported

AIRS (AFS):

Compliance and Violation Data Major Sources:
EPA plant ID: 110000832270
Plant name: UNITED AIRLINES INC
Plant address: 6010 AVION DR
LOS ANGELES, CA 90045
County: LOS ANGELES
Region code: 09
Dunn & Bradst #: Not reported
Air quality cntrl region: 024
Sic code: 5171
Sic code desc: PETROLEUM BULK STATIONS AND TERMINALS
North Am. industrial classf: 481111
NAIC code description: Scheduled Passenger Air Transportation
Default compliance status: IN COMPLIANCE - INSPECTION
Default classification: ACTUAL OR POTENTIAL EMISSIONS ARE ABOVE THE APPLICABLE MAJOR SOURCE

UNITED AIRLINES INC (Continued) **1000399389**

THRESHOLDS
Govt facility: ALL OTHER FACILITIES NOT OWNED OR OPERATED BY A FEDERAL, STATE, OR LOCAL GOVERNMENT
Current HPV: Not reported

---

100 **UNITED AIRLINES INC** **CA FID UST** **S101587928**
6020 AVION DR **N/A**
LOS ANGELES, CA 90009

CA FID UST:
Facility ID: 19056153
Regulated By: UTNKA
Regulated ID: Not reported
Cortese Code: Not reported
SIC Code: Not reported
Facility Phone: 3106465012
Mail To: Not reported
Mailing Address: 6020 AVION DR
Mailing Address 2: Not reported
Mailing City,St,Zip: LOS ANGELES 900090000
Contact: Not reported
Contact Phone: Not reported
DUNs Number: Not reported
NPDES Number: Not reported
EPA ID: Not reported
Comments: Not reported
Status: Active

---

100 **UNITED AIRLINES/PM** **RCRA-LQG** **1007198979**
6020 AVION DRIVE **CAD080012693**
LOS ANGELES, CA 90045

RCRA-LQG:
Date form received by agency: 06/09/1994
Facility name: UNITED AIRLINES/PM
Facility address: 6020 AVION DRIVE
LOS ANGELES, CA 900450682
EPA ID: CAD080012693
Contact: ARTHUR A COTTRELL
Contact address: Not reported
Not reported
Contact country: US
Contact telephone: (310) 646-5135
Contact email: Not reported
EPA Region: 09
Classification: Large Quantity Generator
Description: Handler: generates 1,000 kg or more of hazardous waste during any calendar month; or generates more than 1 kg of acutely hazardous waste during any calendar month; or generates more than 100 kg of any residue or contaminated soil, waste or other debris resulting from the cleanup of a spill, into or on any land or water, of acutely hazardous waste during any calendar month; or generates 1 kg or less of acutely hazardous waste during any calendar month, and accumulates more than 1 kg of acutely hazardous waste at any time; or generates 100 kg or less

UNITED AIRLINES/PM (Continued) **1007198979**

of any residue or contaminated soil, waste or other debris resulting from the cleanup of a spill, into or on any land or water, of acutely hazardous waste during any calendar month, and accumulates more than 100 kg of that material at any time

Handler Activities Summary:

U.S. importer of hazardous waste:	No
Mixed waste (haz. and radioactive):	No
Recycler of hazardous waste:	No
Transporter of hazardous waste:	No
Treater, storer or disposer of HW:	Yes
Underground injection activity:	No
On-site burner exemption:	No
Furnace exemption:	No
Used oil fuel burner:	No
Used oil processor:	No
User oil refiner:	No
Used oil fuel marketer to burner:	No
Used oil Specification marketer:	No
Used oil transfer facility:	No
Used oil transporter:	No

Violation Status: No violations found

---

100 **UNITED AIRLINES** **CA RGA LUST** **S114709539**
6020 AVION DR **N/A**
WESTCHESTER, CA

RGA LUST:

2010	UNITED AIRLINES	6020 AVION DR
2009	UNITED AIRLINES	6020 AVION DR
2008	UNITED AIRLINES	6020 AVION DR
2007	UNITED AIRLINES	6020 AVION DR
2006	UNITED AIRLINES	6020 AVION DR
2005	UNITED AIRLINES	6020 AVION DR
2003	UNITED AIRLINES	6020 AVION DR
2002	UNITED AIRLINES	6020 AVION DR
2001	UNITED AIRLINES	6020 AVION DR
2000	UNITED AIRLINES	6020 AVION DR
1998	UNITED AIRLINES	6020 AVION DR
1997	UNITED AIRLINES	6020 AVION DR
1996	UNITED AIRLINES	6020 AVION DR

---

100 **UNITED AIRLINES** **CA RGA LUST** **S114709538**
6020 AVION DR **N/A**
LOS ANGELES, CA

RGA LUST:

2004	UNITED AIRLINES	6020 AVION DR

100 **CATHAY PACIFIC AIRWAYS** **CA HAZNET** **S112980237**
6040 AVION DR **N/A**
LOS ANGELES, CA 90045

HAZNET:

envid:	S112980237
Year:	2009
GEPAID:	CAC002646028
Contact:	STEPHEN TANG
Telephone:	3104170052
Mailing Name:	Not reported
Mailing Address:	6040 AVION DR
Mailing City,St,Zip:	LOS ANGELES, CA 900455648
Gen County:	Not reported
TSD EPA ID:	CAD028409019
TSD County:	Not reported
Waste Category:	Laboratory waste chemicals
Disposal Method:	Storage, Bulking, And/Or Transfer Off Site--No Treatment/Reovery (H010-H129) Or (H131-H135)
Tons:	0.0025
Facility County:	Los Angeles

---

100 **MERCURY AIR CARGO INC** **CA HAZNET** **S113156266**
6040 AVION DR **N/A**
LOS ANGELES, CA 90045

HAZNET:

envid:	S113156266
Year:	2013
GEPAID:	CAL000343717
Contact:	JAIME GARCIA
Telephone:	3102616974
Mailing Name:	Not reported
Mailing Address:	5456 MCCONNELL AVE
Mailing City,St,Zip:	LOS ANGELES, CA 900662056
Gen County:	Los Angeles
TSD EPA ID:	CAD028409019
TSD County:	Los Angeles
Waste Category:	Not reported
Disposal Method:	Fuel Blending Prior To Energy Recovery At Another Site
Tons:	0.005
Facility County:	Not reported

envid:	S113156266
Year:	2013
GEPAID:	CAL000343717
Contact:	JAIME GARCIA
Telephone:	3102616974
Mailing Name:	Not reported
Mailing Address:	5456 MCCONNELL AVE
Mailing City,St,Zip:	LOS ANGELES, CA 900662056
Gen County:	Los Angeles
TSD EPA ID:	CAD008364432
TSD County:	Los Angeles
Waste Category:	Not reported
Disposal Method:	Fuel Blending Prior To Energy Recovery At Another Site
Tons:	0.006
Facility County:	Not reported

envid:	S113156266

MERCURY AIR CARGO INC (Continued) **S113156266**

Year: 2013
GEPAID: CAL000343717
Contact: JAIME GARCIA
Telephone: 3102616974
Mailing Name: Not reported
Mailing Address: 5456 MCCONNELL AVE
Mailing City,St,Zip: LOS ANGELES, CA 900662056
Gen County: Los Angeles
TSD EPA ID: CAD028409019
TSD County: Los Angeles
Waste Category: Not reported
Disposal Method: Storage, Bulking, And/Or Transfer Off Site--No Treatment/Reovery (H010-H129) Or (H131-H135)
Tons: 0.05
Facility County: Not reported

envid: S113156266
Year: 2012
GEPAID: CAL000343717
Contact: JAIME GARCIA
Telephone: 3102616974
Mailing Name: Not reported
Mailing Address: 5456 MCCONNELL AVE
Mailing City,St,Zip: LOS ANGELES, CA 900662056
Gen County: Los Angeles
TSD EPA ID: CAT080013352
TSD County: Los Angeles
Waste Category: Not reported
Disposal Method: Sludge Treatment And/Or Dewatering
Tons: 0.05
Facility County: Los Angeles

envid: S113156266
Year: 2010
GEPAID: CAL000343717
Contact: JAIME GARCIA
Telephone: 3102616974
Mailing Name: Not reported
Mailing Address: 5456 MCCONNELL AVE
Mailing City,St,Zip: LOS ANGELES, CA 900662056
Gen County: Not reported
TSD EPA ID: CAD008364432
TSD County: Not reported
Waste Category: Other inorganic solid waste
Disposal Method: Storage, Bulking, And/Or Transfer Off Site--No Treatment/Reovery (H010-H129) Or (H131-H135)
Tons: 0.015
Facility County: Los Angeles

Click this hyperlink while viewing on your computer to access
1 additional CA_HAZNET: record(s) in the EDR Site Report.

100 **MERCURY AIR GROUP** **CA HAZNET** **S113461280**
6040 AVION DR **N/A**
LOS ANGELES, CA 90045

HAZNET:
envid: S113461280
Year: 2010
GEPAID: CAC002655177
Contact: JUAN VELASQUEZ
Telephone: 3104201724
Mailing Name: Not reported
Mailing Address: 6040 AVION DR
Mailing City,St,Zip: LOS ANGELES, CA 900455648
Gen County: Not reported
TSD EPA ID: CAD982444481
TSD County: Not reported
Waste Category: Other organic solids
Disposal Method: Storage, Bulking, And/Or Transfer Off Site--No Treatment/Reovery (H010-H129) Or (H131-H135)
Tons: 3.3712
Facility County: Los Angeles

---

100 **GENERAL OFFICES** **CA HIST UST** **U001561842**
6060 AVION DR **N/A**
LOS ANGELES, CA 90045

HIST UST:
Region: STATE
Facility ID: 00000046923
Facility Type: Other
Other Type: COMMERCIAL AIRLINE
Contact Name: MR. GERALD GRINSTEIN
Telephone: 2132163000
Owner Name: WESTERN AIRLINES, INCORPORATED
Owner Address: 6060 AVION DRIVE
Owner City,St,Zip: LOS ANGELES, CA 90045
Total Tanks: 0027

Tank Num: 001
Container Num: 1
Year Installed: 1964
Tank Capacity: 00004000
Tank Used for: WASTE
Type of Fuel: Not reported
Container Construction Thickness: 1/4
Leak Detection: Not reported

Tank Num: 002
Container Num: 2
Year Installed: 1966
Tank Capacity: 00000250
Tank Used for: WASTE
Type of Fuel: WASTE OIL
Container Construction Thickness: Not reported
Leak Detection: None

Tank Num: 003
Container Num: 3A: STORAG
Year Installed: 1963
Tank Capacity: 00010000

GENERAL OFFICES (Continued) **U001561842**

Tank Used for: PRODUCT
Type of Fuel: Not reported
Container Construction Thickness: Not reported
Leak Detection: Stock Inventor, None

Tank Num: 004
Container Num: 3B: VERT.
Year Installed: 1963
Tank Capacity: 00000600
Tank Used for: WASTE
Type of Fuel: Not reported
Container Construction Thickness: 3/16
Leak Detection: None

Tank Num: 005
Container Num: 3C: SETTLI
Year Installed: 1963
Tank Capacity: 00001000
Tank Used for: PRODUCT
Type of Fuel: Not reported
Container Construction Thickness: 3/16
Leak Detection: None

Tank Num: 006
Container Num: 3D: SETTLI
Year Installed: 1963
Tank Capacity: 00000550
Tank Used for: PRODUCT
Type of Fuel: Not reported
Container Construction Thickness: 3/16
Leak Detection: None

Tank Num: 007
Container Num: 4
Year Installed: Not reported
Tank Capacity: 00006000
Tank Used for: WASTE
Type of Fuel: Not reported
Container Construction Thickness: 6-8
Leak Detection: None

Tank Num: 008
Container Num: 5
Year Installed: 1947
Tank Capacity: 00000800
Tank Used for: WASTE
Type of Fuel: Not reported
Container Construction Thickness: 8
Leak Detection: None

Tank Num: 009
Container Num: 6
Year Installed: Not reported
Tank Capacity: 00000000
Tank Used for: WASTE
Type of Fuel: Not reported
Container Construction Thickness: 6-8

GENERAL OFFICES (Continued) **U001561842**

Leak Detection: None

Tank Num: 010
Container Num: 7
Year Installed: 1964
Tank Capacity: 00010000
Tank Used for: PRODUCT
Type of Fuel: Not reported
Container Construction Thickness: 10
Leak Detection: None

Tank Num: 011
Container Num: 8
Year Installed: Not reported
Tank Capacity: 00001500
Tank Used for: WASTE
Type of Fuel: Not reported
Container Construction Thickness: 6
Leak Detection: None

Tank Num: 012
Container Num: 9C
Year Installed: 1964
Tank Capacity: 00000600
Tank Used for: PRODUCT
Type of Fuel: Not reported
Container Construction Thickness: 6
Leak Detection: None

Tank Num: 013
Container Num: 9T
Year Installed: 1971
Tank Capacity: 00002000
Tank Used for: WASTE
Type of Fuel: Not reported
Container Construction Thickness: Not reported
Leak Detection: None

Tank Num: 014
Container Num: 10
Year Installed: 1966
Tank Capacity: 00000000
Tank Used for: WASTE
Type of Fuel: Not reported
Container Construction Thickness: 4
Leak Detection: None

Tank Num: 015
Container Num: 11
Year Installed: 1971
Tank Capacity: 00001000
Tank Used for: WASTE
Type of Fuel: Not reported
Container Construction Thickness: 6
Leak Detection: None

Tank Num: 016

GENERAL OFFICES (Continued) **U001561842**

Container Num: 12
Year Installed: Not reported
Tank Capacity: 00002000
Tank Used for: WASTE
Type of Fuel: WASTE OIL
Container Construction Thickness: Not reported
Leak Detection: None

Tank Num: 017
Container Num: 13
Year Installed: 1975
Tank Capacity: 00003000
Tank Used for: WASTE
Type of Fuel: Not reported
Container Construction Thickness: Not reported
Leak Detection: None

Tank Num: 018
Container Num: 14
Year Installed: 1974
Tank Capacity: 00001500
Tank Used for: WASTE
Type of Fuel: Not reported
Container Construction Thickness: 8
Leak Detection: None

Tank Num: 019
Container Num: 15
Year Installed: Not reported
Tank Capacity: 00001000
Tank Used for: PRODUCT
Type of Fuel: Not reported
Container Construction Thickness: Not reported
Leak Detection: None

Tank Num: 020
Container Num: 16
Year Installed: 1963
Tank Capacity: 00002000
Tank Used for: WASTE
Type of Fuel: Not reported
Container Construction Thickness: Not reported
Leak Detection: None

Tank Num: 021
Container Num: 17
Year Installed: 1968
Tank Capacity: 00001000
Tank Used for: PRODUCT
Type of Fuel: Not reported
Container Construction Thickness: Not reported
Leak Detection: None

Tank Num: 022
Container Num: 18
Year Installed: 1963
Tank Capacity: 00024000

GENERAL OFFICES (Continued) **U001561842**

Tank Used for: PRODUCT
Type of Fuel: 06
Container Construction Thickness: Not reported
Leak Detection: None

Tank Num: 023
Container Num: 19
Year Installed: 1963
Tank Capacity: 00004000
Tank Used for: PRODUCT
Type of Fuel: UNLEADED
Container Construction Thickness: Not reported
Leak Detection: None

Tank Num: 024
Container Num: 20
Year Installed: 1963
Tank Capacity: 00024000
Tank Used for: PRODUCT
Type of Fuel: REGULAR
Container Construction Thickness: Not reported
Leak Detection: None

Tank Num: 025
Container Num: 21
Year Installed: 1976
Tank Capacity: 00024000
Tank Used for: PRODUCT
Type of Fuel: DIESEL
Container Construction Thickness: Not reported
Leak Detection: None

Tank Num: 026
Container Num: 22
Year Installed: Not reported
Tank Capacity: 00000500
Tank Used for: Not reported
Type of Fuel: DIESEL
Container Construction Thickness: Not reported
Leak Detection: None

Tank Num: 027
Container Num: 23
Year Installed: 1946
Tank Capacity: 00001000
Tank Used for: PRODUCT
Type of Fuel: REGULAR
Container Construction Thickness: Not reported
Leak Detection: None

100 **LAX FUEL CORPORATION** **CA UST** **U003780456**
6060 AVION DR **CA SWEEPS UST** **N/A**
LOS ANGELES, CA 90045

UST:
Facility ID: 24008
Permitting Agency: LOS ANGELES, CITY OF
Latitude: 33.94385
Longitude: -118.38913

SWEEPS UST:
Status: Active
Comp Number: 2366
Number: 9
Board Of Equalization: 44-012322
Referral Date: 09-15-93
Action Date: 04-18-94
Created Date: 02-29-88
Owner Tank Id: Not reported
SWRCB Tank Id: 19-050-002366-000001
Tank Status: A
Capacity: 4000
Active Date: 04-20-88
Tank Use: CHEMICAL
STG: P
Content: UNKNOWN
Number Of Tanks: 27

Status: Active
Comp Number: 2366
Number: 9
Board Of Equalization: 44-012322
Referral Date: 09-15-93
Action Date: 04-18-94
Created Date: 02-29-88
Owner Tank Id: Not reported
SWRCB Tank Id: 19-050-002366-000002
Tank Status: A
Capacity: 250
Active Date: 04-20-88
Tank Use: OIL
STG: W
Content: WASTE OIL
Number Of Tanks: Not reported

Status: Active
Comp Number: 2366
Number: 9
Board Of Equalization: 44-012322
Referral Date: 09-15-93
Action Date: 04-18-94
Created Date: 02-29-88
Owner Tank Id: Not reported
SWRCB Tank Id: 19-050-002366-000003
Tank Status: A
Capacity: 10000
Active Date: 04-20-88
Tank Use: CHEMICAL
STG: P

MAP FINDINGS

Map ID
Direction
Distance
Distance (ft.) Site | Database(s) | EDR ID Number | EPA ID Number

LAX FUEL CORPORATION (Continued) **U003780456**

Content: UNKNOWN
Number Of Tanks: Not reported

Status: Active
Comp Number: 2366
Number: 9
Board Of Equalization: 44-012322
Referral Date: 09-15-93
Action Date: 04-18-94
Created Date: 02-29-88
Owner Tank Id: Not reported
SWRCB Tank Id: 19-050-002366-000004
Tank Status: A
Capacity: 600
Active Date: 04-20-88
Tank Use: CHEMICAL
STG: P
Content: UNKNOWN
Number Of Tanks: Not reported

Status: Active
Comp Number: 2366
Number: 9
Board Of Equalization: 44-012322
Referral Date: 09-15-93
Action Date: 04-18-94
Created Date: 02-29-88
Owner Tank Id: Not reported
SWRCB Tank Id: 19-050-002366-000005
Tank Status: A
Capacity: 1000
Active Date: 04-20-88
Tank Use: CHEMICAL
STG: P
Content: UNKNOWN
Number Of Tanks: Not reported

Status: Active
Comp Number: 2366
Number: 9
Board Of Equalization: 44-012322
Referral Date: 09-15-93
Action Date: 04-18-94
Created Date: 02-29-88
Owner Tank Id: Not reported
SWRCB Tank Id: 19-050-002366-000006
Tank Status: A
Capacity: 550
Active Date: 04-20-88
Tank Use: CHEMICAL
STG: P
Content: UNKNOWN
Number Of Tanks: Not reported

Status: Active
Comp Number: 2366
Number: 9

LAX FUEL CORPORATION (Continued) **U003780456**

Board Of Equalization: 44-012322
Referral Date: 09-15-93
Action Date: 04-18-94
Created Date: 02-29-88
Owner Tank Id: Not reported
SWRCB Tank Id: 19-050-002366-000007
Tank Status: A
Capacity: 6000
Active Date: 04-20-88
Tank Use: CHEMICAL
STG: P
Content: UNKNOWN
Number Of Tanks: Not reported

Status: Active
Comp Number: 2366
Number: 9
Board Of Equalization: 44-012322
Referral Date: 09-15-93
Action Date: 04-18-94
Created Date: 02-29-88
Owner Tank Id: Not reported
SWRCB Tank Id: 19-050-002366-000008
Tank Status: A
Capacity: 800
Active Date: 04-20-88
Tank Use: CHEMICAL
STG: P
Content: UNKNOWN
Number Of Tanks: Not reported

Status: Active
Comp Number: 2366
Number: 9
Board Of Equalization: 44-012322
Referral Date: 09-15-93
Action Date: 04-18-94
Created Date: 02-29-88
Owner Tank Id: Not reported
SWRCB Tank Id: 19-050-002366-000009
Tank Status: A
Capacity: Not reported
Active Date: 04-20-88
Tank Use: CHEMICAL
STG: P
Content: UNKNOWN
Number Of Tanks: Not reported

Status: Active
Comp Number: 2366
Number: 9
Board Of Equalization: 44-012322
Referral Date: 09-15-93
Action Date: 04-18-94
Created Date: 02-29-88
Owner Tank Id: Not reported
SWRCB Tank Id: 19-050-002366-000010

LAX FUEL CORPORATION (Continued) **U003780456**

Tank Status: A
Capacity: 10000
Active Date: 04-20-88
Tank Use: CHEMICAL
STG: P
Content: UNKNOWN
Number Of Tanks: Not reported

Status: Active
Comp Number: 2366
Number: 9
Board Of Equalization: 44-012322
Referral Date: 09-15-93
Action Date: 04-18-94
Created Date: 02-29-88
Owner Tank Id: Not reported
SWRCB Tank Id: 19-050-002366-000011
Tank Status: A
Capacity: 1500
Active Date: 04-20-88
Tank Use: CHEMICAL
STG: P
Content: UNKNOWN
Number Of Tanks: Not reported

Status: Active
Comp Number: 2366
Number: 9
Board Of Equalization: 44-012322
Referral Date: 09-15-93
Action Date: 04-18-94
Created Date: 02-29-88
Owner Tank Id: Not reported
SWRCB Tank Id: 19-050-002366-000012
Tank Status: A
Capacity: 600
Active Date: 04-20-88
Tank Use: CHEMICAL
STG: P
Content: UNKNOWN
Number Of Tanks: Not reported

Status: Active
Comp Number: 2366
Number: 9
Board Of Equalization: 44-012322
Referral Date: 09-15-93
Action Date: 04-18-94
Created Date: 02-29-88
Owner Tank Id: Not reported
SWRCB Tank Id: 19-050-002366-000013
Tank Status: A
Capacity: 2000
Active Date: 04-20-88
Tank Use: CHEMICAL
STG: P
Content: UNKNOWN

LAX FUEL CORPORATION (Continued) **U003780456**

Number Of Tanks: Not reported

Status: Active
Comp Number: 2366
Number: 9
Board Of Equalization: 44-012322
Referral Date: 09-15-93
Action Date: 04-18-94
Created Date: 02-29-88
Owner Tank Id: Not reported
SWRCB Tank Id: 19-050-002366-000014
Tank Status: A
Capacity: Not reported
Active Date: 04-20-88
Tank Use: CHEMICAL
STG: P
Content: UNKNOWN
Number Of Tanks: Not reported

Status: Active
Comp Number: 2366
Number: 9
Board Of Equalization: 44-012322
Referral Date: 09-15-93
Action Date: 04-18-94
Created Date: 02-29-88
Owner Tank Id: Not reported
SWRCB Tank Id: 19-050-002366-000015
Tank Status: A
Capacity: 1000
Active Date: 04-20-88
Tank Use: CHEMICAL
STG: P
Content: UNKNOWN
Number Of Tanks: Not reported

Status: Active
Comp Number: 2366
Number: 9
Board Of Equalization: 44-012322
Referral Date: 09-15-93
Action Date: 04-18-94
Created Date: 02-29-88
Owner Tank Id: Not reported
SWRCB Tank Id: 19-050-002366-000016
Tank Status: A
Capacity: 2000
Active Date: 04-20-88
Tank Use: OIL
STG: W
Content: WASTE OIL
Number Of Tanks: Not reported

Status: Active
Comp Number: 2366
Number: 9
Board Of Equalization: 44-012322

LAX FUEL CORPORATION (Continued) **U003780456**

Referral Date: 09-15-93
Action Date: 04-18-94
Created Date: 02-29-88
Owner Tank Id: Not reported
SWRCB Tank Id: 19-050-002366-000017
Tank Status: A
Capacity: 3000
Active Date: 04-20-88
Tank Use: CHEMICAL
STG: P
Content: UNKNOWN
Number Of Tanks: Not reported

Status: Active
Comp Number: 2366
Number: 9
Board Of Equalization: 44-012322
Referral Date: 09-15-93
Action Date: 04-18-94
Created Date: 02-29-88
Owner Tank Id: Not reported
SWRCB Tank Id: 19-050-002366-000018
Tank Status: A
Capacity: 1500
Active Date: 04-20-88
Tank Use: CHEMICAL
STG: P
Content: UNKNOWN
Number Of Tanks: Not reported

Status: Active
Comp Number: 2366
Number: 9
Board Of Equalization: 44-012322
Referral Date: 09-15-93
Action Date: 04-18-94
Created Date: 02-29-88
Owner Tank Id: Not reported
SWRCB Tank Id: 19-050-002366-000019
Tank Status: A
Capacity: 1000
Active Date: 04-20-88
Tank Use: CHEMICAL
STG: P
Content: UNKNOWN
Number Of Tanks: Not reported

Status: Active
Comp Number: 2366
Number: 9
Board Of Equalization: 44-012322
Referral Date: 09-15-93
Action Date: 04-18-94
Created Date: 02-29-88
Owner Tank Id: Not reported
SWRCB Tank Id: 19-050-002366-000020
Tank Status: A

LAX FUEL CORPORATION (Continued) **U003780456**

Capacity:	2000
Active Date:	04-20-88
Tank Use:	CHEMICAL
STG:	P
Content:	UNKNOWN
Number Of Tanks:	Not reported
Status:	Active
Comp Number:	2366
Number:	9
Board Of Equalization:	44-012322
Referral Date:	09-15-93
Action Date:	04-18-94
Created Date:	02-29-88
Owner Tank Id:	Not reported
SWRCB Tank Id:	19-050-002366-000021
Tank Status:	A
Capacity:	1000
Active Date:	04-20-88
Tank Use:	CHEMICAL
STG:	P
Content:	UNKNOWN
Number Of Tanks:	Not reported
Status:	Active
Comp Number:	2366
Number:	9
Board Of Equalization:	44-012322
Referral Date:	09-15-93
Action Date:	04-18-94
Created Date:	02-29-88
Owner Tank Id:	Not reported
SWRCB Tank Id:	19-050-002366-000022
Tank Status:	A
Capacity:	24000
Active Date:	04-20-88
Tank Use:	CHEMICAL
STG:	P
Content:	UNKNOWN
Number Of Tanks:	Not reported
Status:	Active
Comp Number:	2366
Number:	9
Board Of Equalization:	44-012322
Referral Date:	09-15-93
Action Date:	04-18-94
Created Date:	02-29-88
Owner Tank Id:	Not reported
SWRCB Tank Id:	19-050-002366-000023
Tank Status:	A
Capacity:	4000
Active Date:	04-20-88
Tank Use:	M.V. FUEL
STG:	P
Content:	REG UNLEADED
Number Of Tanks:	Not reported

LAX FUEL CORPORATION (Continued) **U003780456**

Status:	Active
Comp Number:	2366
Number:	9
Board Of Equalization:	44-012322
Referral Date:	09-15-93
Action Date:	04-18-94
Created Date:	02-29-88
Owner Tank Id:	Not reported
SWRCB Tank Id:	19-050-002366-000024
Tank Status:	A
Capacity:	24000
Active Date:	04-20-88
Tank Use:	M.V. FUEL
STG:	P
Content:	REG UNLEADED
Number Of Tanks:	Not reported
Status:	Active
Comp Number:	2366
Number:	9
Board Of Equalization:	44-012322
Referral Date:	09-15-93
Action Date:	04-18-94
Created Date:	02-29-88
Owner Tank Id:	Not reported
SWRCB Tank Id:	19-050-002366-000025
Tank Status:	A
Capacity:	24000
Active Date:	04-20-88
Tank Use:	M.V. FUEL
STG:	P
Content:	DIESEL
Number Of Tanks:	Not reported
Status:	Active
Comp Number:	2366
Number:	9
Board Of Equalization:	44-012322
Referral Date:	09-15-93
Action Date:	04-18-94
Created Date:	02-29-88
Owner Tank Id:	Not reported
SWRCB Tank Id:	19-050-002366-000026
Tank Status:	A
Capacity:	500
Active Date:	04-20-88
Tank Use:	M.V. FUEL
STG:	P
Content:	DIESEL
Number Of Tanks:	Not reported
Status:	Active
Comp Number:	2366
Number:	9
Board Of Equalization:	44-012322
Referral Date:	09-15-93
Action Date:	04-18-94

LAX FUEL CORPORATION (Continued) — **U003780456**

Created Date: 02-29-88
Owner Tank Id: Not reported
SWRCB Tank Id: 19-050-002366-000027
Tank Status: A
Capacity: 1000
Active Date: 04-20-88
Tank Use: M.V. FUEL
STG: P
Content: REG UNLEADED
Number Of Tanks: Not reported

---

100 **PW-SMS (PRATT & WHITNEY - ECOPOWER)** — **CA HAZNET** — **S113145279**
6060 AVION DR DELTA MD-11 HANGAR — **N/A**
LOS ANGELES, CA 90045

HAZNET:
envid: S113145279
Year: 2010
GEPAID: CAL000313769
Contact: GREGORY FAUST
Telephone: 5623666882
Mailing Name: Not reported
Mailing Address: 411 SILVER LANE M/S 129-70
Mailing City,St,Zip: EAST HARTFORD, CT 061080000
Gen County: Not reported
TSD EPA ID: CAD044429835
TSD County: Not reported
Waste Category: Unspecified oil-containing waste
Disposal Method: Storage, Bulking, And/Or Transfer Off Site–No Treatment/Reovery (H010-H129) Or (H131-H135)
Tons: 0.095
Facility County: Los Angeles

envid: S113145279
Year: 2009
GEPAID: CAL000313769
Contact: GREGORY FAUST
Telephone: 5623666882
Mailing Name: Not reported
Mailing Address: PO BOX 90713
Mailing City,St,Zip: LOS ANGELES, CA 90009
Gen County: Not reported
TSD EPA ID: CAD044429835
TSD County: Not reported
Waste Category: Other inorganic solid waste
Disposal Method: Storage, Bulking, And/Or Transfer Off Site–No Treatment/Reovery (H010-H129) Or (H131-H135)
Tons: 0.1
Facility County: Los Angeles

envid: S113145279
Year: 2008
GEPAID: CAL000313769
Contact: GREGORY FAUST
Telephone: 5623666882
Mailing Name: Not reported
Mailing Address: PO BOX 90713
Mailing City,St,Zip: LOS ANGELES, CA 90009

PW-SMS (PRATT & WHITNEY - ECOPOWER) (Continued) — **S113145279**

Gen County: Not reported
TSD EPA ID: CAD980675276
TSD County: Not reported
Waste Category: Other inorganic solid waste
Disposal Method: Landfill Or Surface Impoundment That Will Be Closed As Landfill(To Include On-Site Treatment And/Or Stabilization)
Tons: 0.525
Facility County: Los Angeles

envid: S113145279
Year: 2007
GEPAID: CAL000313769
Contact: GREGORY FAUST
Telephone: 5623666882
Mailing Name: Not reported
Mailing Address: PO BOX 90713
Mailing City,St,Zip: LOS ANGELES, CA 90009
Gen County: Not reported
TSD EPA ID: CAD044429835
TSD County: Not reported
Waste Category: Other inorganic solid waste
Disposal Method: Storage, Bulking, And/Or Transfer Off Site–No Treatment/Reovery (H010-H129) Or (H131-H135)
Tons: 0.03
Facility County: Los Angeles

---

100 **DELTA AIR LINES INC 074795** — **CA FID UST** — **S101583514**
6060 AVION DR — **N/A**
LOS ANGELES, CA 90045

CA FID UST:
Facility ID: 19004155
Regulated By: UTNKA
Regulated ID: 00046923
Cortese Code: Not reported
SIC Code: Not reported
Facility Phone: 2132163000
Mail To: Not reported
Mailing Address: 6060 AVION DR
Mailing Address 2: Not reported
Mailing City,St,Zip: LOS ANGELES 900450000
Contact: Not reported
Contact Phone: Not reported
DUNs Number: Not reported
NPDES Number: Not reported
EPA ID: Not reported
Comments: Not reported
Status: Active

100 **WESTERN AIRLINES** **CA RGA LUST** **S114721150**
6060 AVION DRIVE **N/A**
LOS ANGELES, CA

RGA LUST:
1993 WESTERN AIRLINES 6060 AVION DRIVE

---

100 **DELTA AIRLINES - AVION BLDG** **CA SLIC** **S103427355**
6060 AVION DR **N/A**
LOS ANGELES, CA 90045

SLIC:

Region:	STATE
Facility Status:	**Completed - Case Closed**
Status Date:	07/09/1999
Global Id:	SLT43390388
Lead Agency:	LOS ANGELES RWQCB (REGION 4)
Lead Agency Case Number:	Not reported
Latitude:	33.9450415
Longitude:	-118.3879981
Case Type:	Cleanup Program Site
Case Worker:	Not reported
Local Agency:	Not reported
RB Case Number:	0644B
File Location:	Not reported
Potential Media Affected:	Not reported
Potential Contaminants of Concern:	Not reported
Site History:	Not reported

Click here to access the California GeoTracker records for this facility:

SLIC REG 4:

Region:	4
Facility Status:	No further action required
SLIC:	0644B
Substance:	TPH
Staff:	John Geroch

---

100 **AIR NEW ZEALAND** **CA HAZNET** **S112902764**
6011 AVION DR **N/A**
LOS ANGELES, CA 90045

HAZNET:

envid:	S112902764
Year:	2000
GEPAID:	CAC002195145
Contact:	JACK HOLMAN
Telephone:	3106463067
Mailing Name:	Not reported
Mailing Address:	6011 AVION DR
Mailing City,St,Zip:	LOS ANGELES, CA 900450000
Gen County:	Not reported
TSD EPA ID:	CAD044429835
TSD County:	Not reported
Waste Category:	Off-specification, aged or surplus organics

MAP FINDINGS

Map ID
Direction
Distance
Distance (ft.) Site | Database(s) | EDR ID Number | EPA ID Number

AIR NEW ZEALAND (Continued) **S112902764**

Disposal Method:	Disposal, Other
Tons:	0.01
Facility County:	Los Angeles
envid:	S112902764
Year:	2000
GEPAID:	CAC002195145
Contact:	JACK HOLMAN
Telephone:	3106463067
Mailing Name:	Not reported
Mailing Address:	6011 AVION DR
Mailing City,St,Zip:	LOS ANGELES, CA 900450000
Gen County:	Not reported
TSD EPA ID:	CAD008252405
TSD County:	Not reported
Waste Category:	Unspecified solvent mixture
Disposal Method:	Recycler
Tons:	0.17
Facility County:	Los Angeles

---

100 **AIR NEW ZEALAND** **CA HAZNET** **S112884064**
6011_AVION DR **N/A**
LOS ANGELES, CA 90045

HAZNET:

envid:	S112884064
Year:	1998
GEPAID:	CAC001348392
Contact:	AIR NEW ZEALAND
Telephone:	3106463067
Mailing Name:	Not reported
Mailing Address:	6011_AVION DR
Mailing City,St,Zip:	LOS ANGELES, CA 900450000
Gen County:	Not reported
TSD EPA ID:	AZD049318009
TSD County:	Not reported
Waste Category:	Other organic solids
Disposal Method:	Transfer Station
Tons:	.0100
Facility County:	Los Angeles
envid:	S112884064
Year:	1997
GEPAID:	CAC001348392
Contact:	AIR NEW ZEALAND
Telephone:	3106463067
Mailing Name:	Not reported
Mailing Address:	6011_AVION DR
Mailing City,St,Zip:	LOS ANGELES, CA 900450000
Gen County:	Not reported
TSD EPA ID:	CAD050806850
TSD County:	Not reported
Waste Category:	Metal dust (Alkaline solution (pH >= 12.5) with metals) and machining waste
Disposal Method:	Transfer Station
Tons:	.0250
Facility County:	Los Angeles

101 **CERTIFIED AVIATION SERVICES LLC** **CA HAZNET** **S113801683**
5720 AVION DR **N/A**
LOS ANGELES, CA 90045

HAZNET:

envid:	S113801683
Year:	2013
GEPAID:	CAL000373269
Contact:	RAUSHANAH BOW
Telephone:	9094586475
Mailing Name:	Not reported
Mailing Address:	8659 HAVEN AVENUE STE 100
Mailing City,St,Zip:	RANCHO CUCAMONGA, CA 917300000
Gen County:	Los Angeles
TSD EPA ID:	CAD099452708
TSD County:	Los Angeles
Waste Category:	Not reported
Disposal Method:	Other Recovery Of Reclamation For Reuse Including Acid Regeneration, Organics Recovery Ect
Tons:	1.786
Facility County:	Not reported

envid:	S113801683
Year:	2012
GEPAID:	CAL000373269
Contact:	HENRY HABASH
Telephone:	3109888866
Mailing Name:	Not reported
Mailing Address:	8659 HAVEN AVE STE 100
Mailing City,St,Zip:	RANCHO CUCAMONGA, CA 917304893
Gen County:	Los Angeles
TSD EPA ID:	CAD099452708
TSD County:	Los Angeles
Waste Category:	Not reported
Disposal Method:	Other Recovery Of Reclamation For Reuse Including Acid Regeneration, Organics Recovery Ect
Tons:	2.204
Facility County:	Los Angeles

101 **LOS ANGELES WORLD AIRPORT** **CA HAZNET** **S112971216**
5720 AVION DR **N/A**
LOS ANGELES, CA 90045

HAZNET:

envid:	S112971216
Year:	2008
GEPAID:	CAC002631898
Contact:	ANDY WONG
Telephone:	3106463853
Mailing Name:	Not reported
Mailing Address:	5570 AVION DR
Mailing City,St,Zip:	LOS ANGELES, CA 90045
Gen County:	Not reported
TSD EPA ID:	TXD077603371
TSD County:	Not reported
Waste Category:	Not reported
Disposal Method:	Storage, Bulking, And/Or Transfer Off Site--No Treatment/Reovery (H010-H129) Or (H131-H135)
Tons:	0.0125
Facility County:	Los Angeles

LOS ANGELES WORLD AIRPORT (Continued) **S112971216**

envid:	S112971216
Year:	2008
GEPAID:	CAC002631898
Contact:	ANDY WONG
Telephone:	3106463853
Mailing Name:	Not reported
Mailing Address:	5570 AVION DR
Mailing City,St,Zip:	LOS ANGELES, CA 90045
Gen County:	Not reported
TSD EPA ID:	TXD077603371
TSD County:	Not reported
Waste Category:	Off-specification, aged or surplus organics
Disposal Method:	Fuel Blending Prior To Energy Recovery At Another Site
Tons:	0.075
Facility County:	Los Angeles

envid:	S112971216
Year:	2008
GEPAID:	CAC002631898
Contact:	ANDY WONG
Telephone:	3106463853
Mailing Name:	Not reported
Mailing Address:	5570 AVION DR
Mailing City,St,Zip:	LOS ANGELES, CA 90045
Gen County:	Not reported
TSD EPA ID:	CAD982444481
TSD County:	Not reported
Waste Category:	Aqueous solution with total organic residues less than 10 percent
Disposal Method:	Storage, Bulking, And/Or Transfer Off Site--No Treatment/Reovery (H010-H129) Or (H131-H135)
Tons:	0.231
Facility County:	Los Angeles

envid:	S112971216
Year:	2008
GEPAID:	CAC002631898
Contact:	ANDY WONG
Telephone:	3106463853
Mailing Name:	Not reported
Mailing Address:	5570 AVION DR
Mailing City,St,Zip:	LOS ANGELES, CA 90045
Gen County:	Not reported
TSD EPA ID:	NVT330010000
TSD County:	Not reported
Waste Category:	Off-specification, aged or surplus organics
Disposal Method:	Other Recovery Of Reclamation For Reuse Including Acid Regeneration, Organics Recovery Ect
Tons:	0.0125
Facility County:	Los Angeles

envid:	S112971216
Year:	2008
GEPAID:	CAC002631898
Contact:	ANDY WONG
Telephone:	3106463853
Mailing Name:	Not reported
Mailing Address:	5570 AVION DR

LOS ANGELES WORLD AIRPORT (Continued) **S112971216**

Mailing City,St,Zip: LOS ANGELES, CA 90045
Gen County: Not reported
TSD EPA ID: CAD982444481
TSD County: Not reported
Waste Category: Waste oil and mixed oil
Disposal Method: Storage, Bulking, And/Or Transfer Off Site–No Treatment/Reovery (H010-H129) Or (H131-H135)
Tons: 0.418
Facility County: Los Angeles

Click this hyperlink while viewing on your computer to access
1 additional CA_HAZNET: record(s) in the EDR Site Report.

---

101 **AIRCRAFT SERVICE INTERNATIONAL GROUP** **CA HAZNET** **S113802180**
5720 AVION DR **N/A**
LOS ANGELES, CA 90045

HAZNET:
envid: S113802180
Year: 2013
GEPAID: CAL000375328
Contact: Eunique Diaz
Telephone: 3104933102
Mailing Name: Not reported
Mailing Address: 5720 AVION DRIVE
Mailing City,St,Zip: LOS ANGELES, CA 900450000
Gen County: Los Angeles
TSD EPA ID: ARD981057870
TSD County: 99
Waste Category: Not reported
Disposal Method: Fuel Blending Prior To Energy Recovery At Another Site
Tons: 0.15
Facility County: Not reported

envid: S113802180
Year: 2013
GEPAID: CAL000375328
Contact: Eunique Diaz
Telephone: 3104933102
Mailing Name: Not reported
Mailing Address: 5720 AVION DRIVE
Mailing City,St,Zip: LOS ANGELES, CA 900450000
Gen County: Los Angeles
TSD EPA ID: NVT330010000
TSD County: 99
Waste Category: Not reported
Disposal Method: Not reported
Tons: 0.45
Facility County: Not reported

envid: S113802180
Year: 2013
GEPAID: CAL000375328
Contact: Eunique Diaz
Telephone: 3104933102
Mailing Name: Not reported
Mailing Address: 5720 AVION DRIVE
Mailing City,St,Zip: LOS ANGELES, CA 900450000

AIRCRAFT SERVICE INTERNATIONAL GROUP (Continued) **S113802180**

Gen County: Los Angeles
TSD EPA ID: NVT330010000
TSD County: 99
Waste Category: Not reported
Disposal Method: Landfill Or Surface Impoundment That Will Be Closed As Landfill(To Include On-Site Treatment And/Or Stabilization)
Tons: 1.65
Facility County: Not reported

envid: S113802180
Year: 2013
GEPAID: CAL000375328
Contact: Eunique Diaz
Telephone: 3104933102
Mailing Name: Not reported
Mailing Address: 5720 AVION DRIVE
Mailing City,St,Zip: LOS ANGELES, CA 900450000
Gen County: Los Angeles
TSD EPA ID: NVT330010000
TSD County: 99
Waste Category: Not reported
Disposal Method: Landfill Or Surface Impoundment That Will Be Closed As Landfill(To Include On-Site Treatment And/Or Stabilization)
Tons: 8.15
Facility County: Not reported

envid: S113802180
Year: 2013
GEPAID: CAL000375328
Contact: Eunique Diaz
Telephone: 3104933102
Mailing Name: Not reported
Mailing Address: 5720 AVION DRIVE
Mailing City,St,Zip: LOS ANGELES, CA 900450000
Gen County: Los Angeles
TSD EPA ID: AZR000501510
TSD County: 99
Waste Category: Not reported
Disposal Method: Storage, Bulking, And/Or Transfer Off Site–No Treatment/Reovery (H010-H129) Or (H131-H135)
Tons: 0.0075
Facility County: Not reported

Click this hyperlink while viewing on your computer to access
2 additional CA_HAZNET: record(s) in the EDR Site Report.

---

101 **DELTA AIR LINES, INC.** **CA FID UST** **S101617491**
5720 AVION DR **CA SWEEPS UST** **N/A**
LOS ANGELES, CA 90045

CA FID UST:
Facility ID: 19055567
Regulated By: UTNKA
Regulated ID: 00055641
Cortese Code: Not reported
SIC Code: Not reported
Facility Phone: 4047653771
Mail To: Not reported

DELTA AIR LINES, INC. (Continued) **S101617491**

Mailing Address: HARTSFIELD ATLANTA I
Mailing Address 2: Not reported
Mailing City,St,Zip: LOS ANGELES 900450000
Contact: Not reported
Contact Phone: Not reported
DUNs Number: Not reported
NPDES Number: Not reported
EPA ID: Not reported
Comments: Not reported
Status: Active

SWEEPS UST:
Status: Not reported
Comp Number: 3031
Number: Not reported
Board Of Equalization: 44-012727
Referral Date: Not reported
Action Date: Not reported
Created Date: Not reported
Owner Tank Id: Not reported
SWRCB Tank Id: 19-050-003031-000002
Tank Status: Not reported
Capacity: 550
Active Date: Not reported
Tank Use: M.V. FUEL
STG: PRODUCT
Content: LEADED
Number Of Tanks: 1

Status: Active
Comp Number: 3031
Number: 9
Board Of Equalization: 44-012727
Referral Date: 09-30-92
Action Date: 04-19-94
Created Date: 02-29-88
Owner Tank Id: Not reported
SWRCB Tank Id: 19-050-003031-000001
Tank Status: A
Capacity: 10000
Active Date: 04-20-88
Tank Use: M.V. FUEL
STG: P
Content: REG UNLEADED
Number Of Tanks: 1

---

101 **CA CHMIRS** **S117330512**
LAX 5720 AVION DR **N/A**
LOS ANGELES, CA 90045

CHMIRS:
OES Incident Number: 14-3625
OES notification: 06/26/2014
OES Date: Not reported
OES Time: Not reported
Incident Date: Not reported
Date Completed: **Not reported**

MAP FINDINGS

Map ID
Direction
Distance
Distance (ft.) Site | Database(s) | EDR ID Number | EPA ID Number

(Continued) **S117330512**

Property Use: Not reported
Agency Id Number: Not reported
Agency Incident Number: Not reported
Time Notified: Not reported
Time Completed: Not reported
Surrounding Area: Not reported
Estimated Temperature: Not reported
Property Management: Not reported
More Than Two Substances Involved?: Not reported
Resp Agncy Personel # Of Decontaminated: Not reported
Responding Agency Personel # Of Injuries: Not reported
Responding Agency Personel # Of Fatalities: Not reported
Others Number Of Decontaminated: Not reported
Others Number Of Injuries: Not reported
Others Number Of Fatalities: Not reported
Vehicle Make/year: Not reported
Vehicle License Number: Not reported
Vehicle State: Not reported
Vehicle Id Number: Not reported
CA DOT PUC/ICC Number: Not reported
Company Name: Not reported
Reporting Officer Name/ID: Not reported
Report Date: Not reported
Facility Telephone: Not reported
Waterway Involved: No
Waterway: Not reported
Spill Site: Airport
Cleanup By: No
Containment: Not reported
What Happened: Not reported
Type: Not reported
Measure: Not reported
Other: Not reported
Type: PETROLEUM
Measure: Gal(s)
Other: Not reported
Date/Time: 1710
Year: 2014
Agency: Aircraft Service International Group
Incident Date: 6/25/2014
Admin Agency: Not reported
Amount: Not reported
Contained: Yes
Site Type: Not reported
E Date: Not reported
Substance: Aviation Fuel
Quantity Released: Unknown
Unknown: Not reported
Substance #2: Not reported
Substance #3: Not reported
Evacuations: Not reported
Number of Injuries: Not reported
Number of Fatalities: Not reported
#1 Pipeline: No
#2 Pipeline: No
#3 Pipeline: No
#1 Vessel >= 300 Tons: No

(Continued) **S117330512**

#2 Vessel >= 300 Tons:	No
#3 Vessel >= 300 Tons:	No
Evacs:	No
Injuries:	Mechanical
Fatals:	No
Comments:	Not reported
Description:	During a inspection a fuel leak was found Valve box located near gate 80 terminal 8

---

101 **AMERICA WEST AIRLINES MAINTENANCE FACILITY** **CA HAZNET** **S113136729**
5720 AVION DR STE D **N/A**
LOS ANGELES, CA 90045

HAZNET:

envid:	S113136729
Year:	2013
GEPAID:	CAL000292996
Contact:	STAN KRUK/SUPERVISOR
Telephone:	3102150466
Mailing Name:	Not reported
Mailing Address:	4000 E SKY HARBOR BLVD
Mailing City,St,Zip:	PHOENIX, AZ 850340000
Gen County:	Los Angeles
TSD EPA ID:	CAD982444481
TSD County:	San Bernardino
Waste Category:	Not reported
Disposal Method:	Storage, Bulking, And/Or Transfer Off Site--No Treatment/Reovery (H010-H129) Or (H131-H135)
Tons:	0.21
Facility County:	Not reported

envid:	S113136729
Year:	2013
GEPAID:	CAL000292996
Contact:	STAN KRUK/SUPERVISOR
Telephone:	3102150466
Mailing Name:	Not reported
Mailing Address:	4000 E SKY HARBOR BLVD
Mailing City,St,Zip:	PHOENIX, AZ 850340000
Gen County:	Los Angeles
TSD EPA ID:	CAD982444481
TSD County:	San Bernardino
Waste Category:	Not reported
Disposal Method:	Storage, Bulking, And/Or Transfer Off Site--No Treatment/Reovery (H010-H129) Or (H131-H135)
Tons:	0.3875
Facility County:	Not reported

envid:	S113136729
Year:	2013
GEPAID:	CAL000292996
Contact:	STAN KRUK/SUPERVISOR
Telephone:	3102150466
Mailing Name:	Not reported
Mailing Address:	4000 E SKY HARBOR BLVD
Mailing City,St,Zip:	PHOENIX, AZ 850340000
Gen County:	Los Angeles
TSD EPA ID:	CAD982444481

AMERICA WEST AIRLINES MAINTENANCE FACILITY (Continued) **S113136729**

TSD County:	San Bernardino
Waste Category:	Not reported
Disposal Method:	Storage, Bulking, And/Or Transfer Off Site--No Treatment/Reovery (H010-H129) Or (H131-H135)
Tons:	1.064
Facility County:	Not reported

envid:	S113136729
Year:	2013
GEPAID:	CAL000292996
Contact:	STAN KRUK/SUPERVISOR
Telephone:	3102150466
Mailing Name:	Not reported
Mailing Address:	4000 E SKY HARBOR BLVD
Mailing City,St,Zip:	PHOENIX, AZ 850340000
Gen County:	Los Angeles
TSD EPA ID:	CAD044429835
TSD County:	Los Angeles
Waste Category:	Not reported
Disposal Method:	Storage, Bulking, And/Or Transfer Off Site--No Treatment/Reovery (H010-H129) Or (H131-H135)
Tons:	0.2085
Facility County:	Not reported

envid:	S113136729
Year:	2012
GEPAID:	CAL000292996
Contact:	STAN KRUK/SUPERVISOR
Telephone:	3102150466
Mailing Name:	Not reported
Mailing Address:	4000 E SKY HARBOR BLVD
Mailing City,St,Zip:	PHOENIX, AZ 850340000
Gen County:	Los Angeles
TSD EPA ID:	CAD982444481
TSD County:	San Bernardino
Waste Category:	Not reported
Disposal Method:	Storage, Bulking, And/Or Transfer Off Site--No Treatment/Reovery (H010-H129) Or (H131-H135)
Tons:	0.168
Facility County:	Los Angeles

Click this hyperlink while viewing on your computer to access
51 additional CA_HAZNET: record(s) in the EDR Site Report.

---

101 **DELTA AIRLINES, INC** **CA UST** **U001561826**
5720 AVION DR **CA HIST UST** **N/A**
LOS ANGELES, CA 90045 **CA HAZNET**

UST:

Facility ID:	25270
Permitting Agency:	LOS ANGELES, CITY OF
Latitude:	33.9446911
Longitude:	-118.3804778

HIST UST:

Region:	STATE
Facility ID:	00000055641

DELTA AIRLINES, INC (Continued) **U001561826**

Facility Type: Other
Other Type: AIR LINE
Contact Name: JAMES L. LANDERS
Telephone: 2137760423
Owner Name: DELTA AIR LINES, INC.
Owner Address: HARTSFIELD ATLANTA INTERNATION
Owner City,St,Zip: ATLANTA, GA 30320
Total Tanks: 0002

Tank Num: 001
Container Num: AC-1
Year Installed: Not reported
Tank Capacity: 00010000
Tank Used for: PRODUCT
Type of Fuel: UNLEADED
Container Construction Thickness: Not reported
Leak Detection: Stock Inventor

Tank Num: 002
Container Num: AC-2
Year Installed: Not reported
Tank Capacity: 00005100
Tank Used for: PRODUCT
Type of Fuel: 06
Container Construction Thickness: Not reported
Leak Detection: None

HAZNET:
envid: U001561826
Year: 2013
GEPAID: CAC002742909
Contact: KEVIN LANTZ
Telephone: 3106867257
Mailing Name: Not reported
Mailing Address: 3850 THREE MILE LANE
Mailing City,St,Zip: MCMINNVILLE, OR 97128
Gen County: Los Angeles
TSD EPA ID: AZR000501510
TSD County: 99
Waste Category: Not reported
Disposal Method: Storage, Bulking, And/Or Transfer Off Site--No Treatment/Reovery (H010-H129) Or (H131-H135)
Tons: 3.26
Facility County: Not reported

envid: U001561826
Year: 2013
GEPAID: CAC002742909
Contact: KEVIN LANTZ
Telephone: 3106867257
Mailing Name: Not reported
Mailing Address: 3850 THREE MILE LANE
Mailing City,St,Zip: MCMINNVILLE, OR 97128
Gen County: Los Angeles
TSD EPA ID: ARD981057870
TSD County: 99
Waste Category: Not reported

DELTA AIRLINES, INC (Continued) **U001561826**

Disposal Method: Fuel Blending Prior To Energy Recovery At Another Site
Tons: 0.1
Facility County: Not reported

101 **EVERGREEN AVIATION GROUND** **CA HAZNET** **S113158386**
5720 AVION DR **N/A**
LOS ANGELES, CA 90045

HAZNET:
envid: S113158386
Year: 2012
GEPAID: CAL000351580
Contact: PAUL ODDO
Telephone: 7184191911
Mailing Name: Not reported
Mailing Address: 5720 AVION DR
Mailing City,St,Zip: LOS ANGELES, CA 900450000
Gen County: Los Angeles
TSD EPA ID: AZR000501510
TSD County: 99
Waste Category: Not reported
Disposal Method: Storage, Bulking, And/Or Transfer Off Site--No Treatment/Reovery (H010-H129) Or (H131-H135)
Tons: 0.2085
Facility County: Los Angeles

envid: S113158386
Year: 2012
GEPAID: CAL000351580
Contact: PAUL ODDO
Telephone: 7184191911
Mailing Name: Not reported
Mailing Address: 5720 AVION DR
Mailing City,St,Zip: LOS ANGELES, CA 900450000
Gen County: Los Angeles
TSD EPA ID: ARD981057870
TSD County: 99
Waste Category: Not reported
Disposal Method: Fuel Blending Prior To Energy Recovery At Another Site
Tons: 0.04
Facility County: Los Angeles

envid: S113158386
Year: 2012
GEPAID: CAL000351580
Contact: PAUL ODDO
Telephone: 7184191911
Mailing Name: Not reported
Mailing Address: 5720 AVION DR
Mailing City,St,Zip: LOS ANGELES, CA 900450000
Gen County: Los Angeles
TSD EPA ID: AZR000501510
TSD County: 99
Waste Category: Not reported
Disposal Method: Storage, Bulking, And/Or Transfer Off Site--No Treatment/Reovery (H010-H129) Or (H131-H135)
Tons: 0.375
Facility County: Los Angeles

EVERGREEN AVIATION GROUND (Continued) S113158386

envid: S113158386
Year: 2011
GEPAID: CAL000351580
Contact: PAUL ODDO
Telephone: 7184191911
Mailing Name: Not reported
Mailing Address: 5720 AVION DR
Mailing City,St,Zip: LOS ANGELES, CA 900450000
Gen County: Not reported
TSD EPA ID: AZR000501510
TSD County: Not reported
Waste Category: Other organic solids
Disposal Method: Storage, Bulking, And/Or Transfer Off Site--No Treatment/Reovery (H010-H129) Or (H131-H135)
Tons: 0.55
Facility County: Los Angeles

envid: S113158386
Year: 2011
GEPAID: CAL000351580
Contact: PAUL ODDO
Telephone: 7184191911
Mailing Name: Not reported
Mailing Address: 5720 AVION DR
Mailing City,St,Zip: LOS ANGELES, CA 900450000
Gen County: Not reported
TSD EPA ID: AZR000501510
TSD County: Not reported
Waste Category: Other organic solids
Disposal Method: Storage, Bulking, And/Or Transfer Off Site--No Treatment/Reovery (H010-H129) Or (H131-H135)
Tons: 0.55
Facility County: Los Angeles

Click this hyperlink while viewing on your computer to access
6 additional CA_HAZNET: record(s) in the EDR Site Report.

---

101 AIR FREIGHT FACILITY CA FID UST S101617483
5740 AVION DR CA SWEEPS UST N/A
LOS ANGELES, CA 90045

CA FID UST:
Facility ID: 19052291
Regulated By: UTNKI
Regulated ID: 00017595
Cortese Code: Not reported
SIC Code: Not reported
Facility Phone: 2136466462
Mail To: Not reported
Mailing Address: 7001 W WORLD WAY
Mailing Address 2: Not reported
Mailing City,St,Zip: LOS ANGELES 900450000
Contact: Not reported
Contact Phone: Not reported
DUNs Number: Not reported
NPDES Number: Not reported
EPA ID: Not reported
Comments: Not reported

AIR FREIGHT FACILITY (Continued) S101617483

Status: Inactive

SWEEPS UST:
Status: Not reported
Comp Number: 1288
Number: Not reported
Board Of Equalization: Not reported
Referral Date: Not reported
Action Date: Not reported
Created Date: Not reported
Owner Tank Id: Not reported
SWRCB Tank Id: 19-050-001288-000001
Tank Status: Not reported
Capacity: 550
Active Date: Not reported
Tank Use: OIL
STG: WASTE
Content: WASTE OIL
Number Of Tanks: 1

---

101 AIR FREIGHT FACILITY CA HIST UST U001561805
5740 AVION DR N/A
LOS ANGELES, CA 90045

HIST UST:
Region: STATE
Facility ID: 00000017595
Facility Type: Not reported
Other Type: COMMERCIAL AIRLINE
Contact Name: D. BARKWELL
Telephone: 2136466462
Owner Name: TRANS WORLD AIRLINES, INC.
Owner Address: 7001 WORLD WAY WEST
Owner City,St,Zip: LOS ANGELES, CA 90009
Total Tanks: 0001

Tank Num: 001
Container Num: 19
Year Installed: 1964
Tank Capacity: 00000200
Tank Used for: WASTE
Type of Fuel: WASTE OIL
Container Construction Thickness: Not reported
Leak Detection: None

---

102 CUSTOM AIR TRUCKING CA HAZNET S112929886
5330 W 102ND ST N/A
LOS ANGELES, CA 90045

HAZNET:
envid: S112929886
Year: 2003
GEPAID: CAC002565360
Contact: ALFONSO GOMEZ
Telephone: 3106705596
Mailing Name: Not reported

CUSTOM AIR TRUCKING (Continued) **S112929886**

Mailing Address: 5330 W 102ND ST
Mailing City,St,Zip: LOS ANGELES, CA 90045
Gen County: Not reported
TSD EPA ID: CAD028409019
TSD County: Not reported
Waste Category: Off-specification, aged or surplus inorganics
Disposal Method: Transfer Station
Tons: 0.06
Facility County: Los Angeles

envid: S112929886
Year: 2003
GEPAID: CAC002565360
Contact: ALFONSO GOMEZ
Telephone: 3106705596
Mailing Name: Not reported
Mailing Address: 5330 W 102ND ST
Mailing City,St,Zip: LOS ANGELES, CA 90045
Gen County: Not reported
TSD EPA ID: CAD044429835
TSD County: Not reported
Waste Category: Off-specification, aged or surplus organics
Disposal Method: Disposal, Other
Tons: 0.24
Facility County: Los Angeles

envid: S112929886
Year: 2003
GEPAID: CAC002565360
Contact: ALFONSO GOMEZ
Telephone: 3106705596
Mailing Name: Not reported
Mailing Address: 5330 W 102ND ST
Mailing City,St,Zip: LOS ANGELES, CA 90045
Gen County: Not reported
TSD EPA ID: CAD028409019
TSD County: Not reported
Waste Category: Off-specification, aged or surplus organics
Disposal Method: Transfer Station
Tons: 0.06
Facility County: Los Angeles

---

102 **HUGHES AIRCRAFT COMPANY** **CA HAZNET** **S113022534**
5330 W 102ND STREET **N/A**
LOS ANGELES, CA 90045

HAZNET:
envid: S113022534
Year: 1994
GEPAID: CAL000002519
Contact: KEITER GEORGE E
Telephone: 0000000000
Mailing Name: Not reported
Mailing Address: 1665 HUGHES WAY BLDG A2/124
Mailing City,St,Zip: LONG BEACH, CA 908100000
Gen County: Not reported
TSD EPA ID: CAD000633230
TSD County: Not reported

HUGHES AIRCRAFT COMPANY (Continued) **S113022534**

Waste Category: Liquids with pH <= 2 with metals
Disposal Method: Disposal, Other
Tons: .0325
Facility County: Los Angeles

envid: S113022534
Year: 1994
GEPAID: CAL000002519
Contact: KEITER GEORGE E
Telephone: 0000000000
Mailing Name: Not reported
Mailing Address: 1665 HUGHES WAY BLDG A2/124
Mailing City,St,Zip: LONG BEACH, CA 908100000
Gen County: Not reported
TSD EPA ID: CAD000633230
TSD County: Not reported
Waste Category: Organic solids with halogens
Disposal Method: Disposal, Other
Tons: .0300
Facility County: Los Angeles

envid: S113022534
Year: 1994
GEPAID: CAL000002519
Contact: KEITER GEORGE E
Telephone: 0000000000
Mailing Name: Not reported
Mailing Address: 1665 HUGHES WAY BLDG A2/124
Mailing City,St,Zip: LONG BEACH, CA 908100000
Gen County: Not reported
TSD EPA ID: CAD000633230
TSD County: Not reported
Waste Category: Not reported
Disposal Method: Disposal, Other
Tons: .0166
Facility County: Los Angeles

envid: S113022534
Year: 1994
GEPAID: CAL000002519
Contact: KEITER GEORGE E
Telephone: 0000000000
Mailing Name: Not reported
Mailing Address: 1665 HUGHES WAY BLDG A2/124
Mailing City,St,Zip: LONG BEACH, CA 908100000
Gen County: Not reported
TSD EPA ID: CAD050806850
TSD County: Not reported
Waste Category: Off-specification, aged or surplus inorganics
Disposal Method: Transfer Station
Tons: .0550
Facility County: Los Angeles

envid: S113022534
Year: 1994
GEPAID: CAL000002519
Contact: KEITER GEORGE E

HUGHES AIRCRAFT COMPANY (Continued) **S113022534**

Telephone: 0000000000
Mailing Name: Not reported
Mailing Address: 1665 HUGHES WAY BLDG A2/124
Mailing City,St,Zip: LONG BEACH, CA 908100000
Gen County: Not reported
TSD EPA ID: CAD008302903
TSD County: Not reported
Waste Category: Unspecified solvent mixture
Disposal Method: Recycler
Tons: .1251
Facility County: Los Angeles

Click this hyperlink while viewing on your computer to access
10 additional CA_HAZNET: record(s) in the EDR Site Report.

---

102 GLOBAL DIGITAL MEDIA EXCHANGE **RCRA-SQG** **1000151888**
5432 W 102ND ST **CAD000087155**
LOS ANGELES, CA 90045

RCRA-SQG:
Date form received by agency: 06/12/2007
Facility name: GLOBAL DIGITAL MEDIA EXCHANGE
Facility address: 5432 W 102ND ST
LOS ANGELES, CA 90045
EPA ID: CAD000087155
Mailing address: W 102ND ST
LOS ANGELES, CA 90045
Contact: BRENT GALE
Contact address: 5432 W 102ND ST
LOS ANGELES, CA 90045
Contact country: US
Contact telephone: 818-954-3880
Contact email: BRENT.GALE@WARNERBROS.COM
EPA Region: 09
Classification: Small Small Quantity Generator
Description: Handler: generates more than 100 and less than 1000 kg of hazardous waste during any calendar month and accumulates less than 6000 kg of hazardous waste at any time; or generates 100 kg or less of hazardous waste during any calendar month, and accumulates more than 1000 kg of hazardous waste at any time

Owner/Operator Summary:
Owner/operator name: CALIFORNIA INDUSTRIAL PROPERTIES LP
Owner/operator address: 256 FIFTH AVE
NEW YORK, NY 10001
Owner/operator country: US
Owner/operator telephone: Not reported
Legal status: Private
Owner/Operator Type: Owner
Owner/Op start date: 12/15/1993
Owner/Op end date: Not reported

Owner/operator name: GLOBAL DIGITAL MEDIA EXCHANGE
Owner/operator address: Not reported
Not reported
Owner/operator country: Not reported
Owner/operator telephone: Not reported

GLOBAL DIGITAL MEDIA EXCHANGE (Continued) **1000151888**

Legal status: Private
Owner/Operator Type: Operator
Owner/Op start date: 02/04/2003
Owner/Op end date: Not reported

Handler Activities Summary:
U.S. importer of hazardous waste: No
Mixed waste (haz. and radioactive): No
Recycler of hazardous waste: No
Transporter of hazardous waste: No
Treater, storer or disposer of HW: No
Underground injection activity: No
On-site burner exemption: No
Furnace exemption: No
Used oil fuel burner: No
Used oil processor: No
User oil refiner: No
Used oil fuel marketer to burner: No
Used oil Specification marketer: No
Used oil transfer facility: No
Used oil transporter: No

. Waste code: D008
. Waste name: LEAD

Historical Generators:
Date form received by agency: 07/23/1980
Site name: STRAND CENTURY INCORPORATED
Classification: Not a generator, verified

Violation Status: No violations found

---

102 THE HALE CORPORATION **CA HAZNET** **S112849661**
5315 W 102ND ST **N/A**
LOS ANGELES, CA 90045

HAZNET:
envid: S112849661
Year: 1995
GEPAID: CAC000881176
Contact: THE HALE CORP
Telephone: 0000000000
Mailing Name: Not reported
Mailing Address: 513 S MYRTLE AVE
Mailing City,St,Zip: MONROVIA, CA 910160000
Gen County: Not reported
TSD EPA ID: IRC957100891
TSD County: Not reported
Waste Category: Asbestos containing waste
Disposal Method: Disposal, Land Fill
Tons: 3.7284
Facility County: Los Angeles

102 **DELUXE HOLDINGS INC DBA DELUXE RENT A CAR** **CA HAZNET** **S113147446**
5315 W 102ND ST **N/A**
LOS ANGELES, CA 90045

HAZNET:

envid:	S113147446
Year:	2010
GEPAID:	CAL000319280
Contact:	CARY MENARD
Telephone:	3102169250
Mailing Name:	Not reported
Mailing Address:	11101 HINDRY AVE
Mailing City,St,Zip:	LOS ANGELES, CA 900450000
Gen County:	Not reported
TSD EPA ID:	CAD008252405
TSD County:	Not reported
Waste Category:	Aqueous solution with total organic residues 10 percent or more
Disposal Method:	Fuel Blending Prior To Energy Recovery At Another Site
Tons:	0.1251
Facility County:	Los Angeles

envid:	S113147446
Year:	2010
GEPAID:	CAL000319280
Contact:	CARY MENARD
Telephone:	3102169250
Mailing Name:	Not reported
Mailing Address:	11101 HINDRY AVE
Mailing City,St,Zip:	LOS ANGELES, CA 900450000
Gen County:	Not reported
TSD EPA ID:	CAD008252405
TSD County:	Not reported
Waste Category:	Aqueous solution with total organic residues 10 percent or more
Disposal Method:	Fuel Blending Prior To Energy Recovery At Another Site
Tons:	0.1251
Facility County:	Los Angeles

envid:	S113147446
Year:	2009
GEPAID:	CAL000319280
Contact:	CARY MENARD
Telephone:	3102169250
Mailing Name:	Not reported
Mailing Address:	11101 HINDRY AVE
Mailing City,St,Zip:	LOS ANGELES, CA 900450000
Gen County:	Not reported
TSD EPA ID:	CAD008252405
TSD County:	Not reported
Waste Category:	Aqueous solution with total organic residues 10 percent or more
Disposal Method:	Fuel Blending Prior To Energy Recovery At Another Site
Tons:	0.2502
Facility County:	Los Angeles

envid:	S113147446
Year:	2009
GEPAID:	CAL000319280
Contact:	CARY MENARD
Telephone:	3102169250
Mailing Name:	Not reported

DELUXE HOLDINGS INC DBA DELUXE RENT A CAR (Continued) **S113147446**

Mailing Address:	11101 HINDRY AVE
Mailing City,St,Zip:	LOS ANGELES, CA 900450000
Gen County:	Not reported
TSD EPA ID:	CAD008252405
TSD County:	Not reported
Waste Category:	Aqueous solution with total organic residues 10 percent or more
Disposal Method:	Fuel Blending Prior To Energy Recovery At Another Site
Tons:	0.2502
Facility County:	Los Angeles

envid:	S113147446
Year:	2009
GEPAID:	CAL000319280
Contact:	CARY MENARD
Telephone:	3102169250
Mailing Name:	Not reported
Mailing Address:	11101 HINDRY AVE
Mailing City,St,Zip:	LOS ANGELES, CA 900450000
Gen County:	Not reported
TSD EPA ID:	CAD008252405
TSD County:	Not reported
Waste Category:	Waste oil and mixed oil
Disposal Method:	Fuel Blending Prior To Energy Recovery At Another Site
Tons:	0.627
Facility County:	Los Angeles

Click this hyperlink while viewing on your computer to access
3 additional CA_HAZNET: record(s) in the EDR Site Report.

102 **FLEET AUTO BODY** **RCRA-SQG** **1000223248**
5325 W 102ND ST **CAD982409062**
LOS ANGELES, CA 90045

RCRA-SQG:

Date form received by agency:	09/01/1996
Facility name:	FLEET AUTO BODY
Facility address:	5325 W 102ND ST LOS ANGELES, CA 90045
EPA ID:	CAD982409062
Mailing address:	W 102ND ST LOS ANGELES, CA 90045
Contact:	Not reported
Contact address:	Not reported Not reported
Contact country:	US
Contact telephone:	Not reported
Contact email:	Not reported
EPA Region:	09
Classification:	Small Small Quantity Generator
Description:	Handler: generates more than 100 and less than 1000 kg of hazardous waste during any calendar month and accumulates less than 6000 kg of hazardous waste at any time; or generates 100 kg or less of hazardous waste during any calendar month, and accumulates more than 1000 kg of hazardous waste at any time

Owner/Operator Summary:

Owner/operator name:	SILVIO VOLONTE

FLEET AUTO BODY (Continued) **1000223248**

Owner/operator address: NOT REQUIRED
NOT REQUIRED, ME 99999
Owner/operator country: Not reported
Owner/operator telephone: (415) 555-1212
Legal status: Private
Owner/Operator Type: Owner
Owner/Op start date: Not reported
Owner/Op end date: Not reported

Owner/operator name: NOT REQUIRED
Owner/operator address: NOT REQUIRED
NOT REQUIRED, ME 99999
Owner/operator country: Not reported
Owner/operator telephone: (415) 555-1212
Legal status: Private
Owner/Operator Type: Operator
Owner/Op start date: Not reported
Owner/Op end date: Not reported

Handler Activities Summary:
U.S. importer of hazardous waste: No
Mixed waste (haz. and radioactive): No
Recycler of hazardous waste: No
Transporter of hazardous waste: No
Treater, storer or disposer of HW: No
Underground injection activity: No
On-site burner exemption: No
Furnace exemption: No
Used oil fuel burner: No
Used oil processor: No
User oil refiner: No
Used oil fuel marketer to burner: No
Used oil Specification marketer: No
Used oil transfer facility: No
Used oil transporter: No

Violation Status: No violations found

---

102 **LEO LEONARD** **CA FID UST S101586996**
5335 W 102ND ST **CA SWEEPS UST N/A**
LOS ANGELES, CA 90045

CA FID UST:
Facility ID: 19054690
Regulated By: UTNKI
Regulated ID: Not reported
Cortese Code: Not reported
SIC Code: Not reported
Facility Phone: 2130000000
Mail To: Not reported
Mailing Address: 5335 W 102ND ST
Mailing Address 2: Not reported
Mailing City,St,Zip: LOS ANGELES 900450000
Contact: Not reported
Contact Phone: Not reported
DUNs Number: Not reported
NPDES Number: Not reported
EPA ID: Not reported

LEO LEONARD (Continued) **S101586996**

Comments: Not reported
Status: Inactive

SWEEPS UST:
Status: Not reported
Comp Number: 7976
Number: Not reported
Board Of Equalization: Not reported
Referral Date: Not reported
Action Date: Not reported
Created Date: Not reported
Owner Tank Id: Not reported
SWRCB Tank Id: Not reported
Tank Status: Not reported
Capacity: Not reported
Active Date: Not reported
Tank Use: Not reported
STG: Not reported
Content: Not reported
Number Of Tanks: 0

---

102 **INFORMATION INTL. INC.** **CA HAZNET S113077662**
5335 W 102 ST **N/A**
LOS ANGELES, CA 90045

HAZNET:
envid: S113077662
Year: 1996
GEPAID: CAL000141791
Contact: INFO INTL INC
Telephone: 3102582187
Mailing Name: Not reported
Mailing Address: 5335 W 102ND ST
Mailing City,St,Zip: LOS ANGELES, CA 900456003
Gen County: Not reported
TSD EPA ID: CAD108040858
TSD County: Not reported
Waste Category: Photochemicals/photoprocessing waste
Disposal Method: Recycler
Tons: 1.0460
Facility County: Los Angeles

envid: S113077662
Year: 1996
GEPAID: CAL000141791
Contact: INFO INTL INC
Telephone: 3102582187
Mailing Name: Not reported
Mailing Address: 5335 W 102ND ST
Mailing City,St,Zip: LOS ANGELES, CA 900456003
Gen County: Not reported
TSD EPA ID: CAD108040858
TSD County: Not reported
Waste Category: Photochemicals/photoprocessing waste
Disposal Method: Recycler
Tons: 1.0460
Facility County: Los Angeles

INFORMATION INTL. INC. (Continued) **S113077662**

envid: S113077662
Year: 1995
GEPAID: CAL000141791
Contact: INFO INTL INC
Telephone: 3102582187
Mailing Name: Not reported
Mailing Address: 5335 W 102ND ST
Mailing City,St,Zip: LOS ANGELES, CA 900456003
Gen County: Not reported
TSD EPA ID: CAD108040858
TSD County: Not reported
Waste Category: Photochemicals/photoprocessing waste
Disposal Method: Recycler
Tons: .8002
Facility County: Los Angeles

envid: S113077662
Year: 1995
GEPAID: CAL000141791
Contact: INFO INTL INC
Telephone: 3102582187
Mailing Name: Not reported
Mailing Address: 5335 W 102ND ST
Mailing City,St,Zip: LOS ANGELES, CA 900456003
Gen County: Not reported
TSD EPA ID: CAD108040858
TSD County: Not reported
Waste Category: Photochemicals/photoprocessing waste
Disposal Method: Recycler
Tons: .8002
Facility County: Los Angeles

envid: S113077662
Year: 1995
GEPAID: CAL000141791
Contact: INFO INTL INC
Telephone: 3102582187
Mailing Name: Not reported
Mailing Address: 5335 W 102ND ST
Mailing City,St,Zip: LOS ANGELES, CA 900456003
Gen County: Not reported
TSD EPA ID: CAD000088252
TSD County: Not reported
Waste Category: Unspecified solvent mixture
Disposal Method: Transfer Station
Tons: .1459
Facility County: Los Angeles

Click this hyperlink while viewing on your computer to access
3 additional CA_HAZNET: record(s) in the EDR Site Report.

MAP FINDINGS

Map ID
Direction
Distance
Distance (ft.) Site | Database(s) | EDR ID Number | EPA ID Number

102 **EDR US Hist Auto Stat** **1015544110**
N/A

5345 W 102ND ST
LOS ANGELES, CA 90045

EDR Historical Auto Stations:

Name: AIRPORT AUTOMOTIVE CENTER
Year: 1999
Address: 5345 W 102ND ST

Name: AIRPORT AUTOMOTIVE CTR
Year: 2001
Address: 5345 W 102ND ST

Name: AIRPORT AUTOMOTIVE CTR
Year: 2002
Address: 5345 W 102ND ST

Name: AIRPORT AUTOMOTIVE CTR
Year: 2003
Address: 5345 W 102ND ST

Name: AIRPORT AUTOMOTIVE CTR INC
Year: 2004
Address: 5345 W 102ND ST

Name: AIRPORT AUTOMOTIVE CENTER INC
Year: 2006
Address: 5345 W 102ND ST

Name: AIRPORT AUTOMOTIVE CENTER INC
Year: 2007
Address: 5345 W 102ND ST

Name: AIRPORT AUTOMOTIVE CENTER INC
Year: 2008
Address: 5345 W 102ND ST

Name: AIRPORT AUTOMOTIVE CENTER INC
Year: 2009
Address: 5345 W 102ND ST

Name: AIRPORT AUTOMOTIVE CTR
Year: 2010
Address: 5345 W 102ND ST

Name: AIRPORT AUTOMOTIVE CENTER
Year: 2011
Address: 5345 W 102ND ST

Name: AIRPORT AUTOMOTIVE CENTER
Year: 2012
Address: 5345 W 102ND ST

102 **AIRPORT AUTOMOTIVE CENTER INC.** **CA HAZNET** **S113084648**
5345 W 102ND ST. **N/A**
LOS ANGELES, CA 90045

HAZNET:

envid:	S113084648
Year:	2013
GEPAID:	CAL000159050
Contact:	MILES SHEEN/PRESIDENT
Telephone:	3106708266
Mailing Name:	Not reported
Mailing Address:	5345 W 102ND ST
Mailing City,St,Zip:	LOS ANGELES, CA 900456003
Gen County:	Los Angeles
TSD EPA ID:	AZR000509950
TSD County:	Not reported
Waste Category:	Not reported
Disposal Method:	Other Recovery Of Reclamation For Reuse Including Acid Regeneration, Organics Recovery Ect
Tons:	2.356
Facility County:	Not reported

envid:	S113084648
Year:	2007
GEPAID:	CAL000159050
Contact:	MILES SHEEN/PRESIDENT
Telephone:	3106708266
Mailing Name:	Not reported
Mailing Address:	5345 W 102ND ST
Mailing City,St,Zip:	LOS ANGELES, CA 900456003
Gen County:	Not reported
TSD EPA ID:	CAT000613935
TSD County:	Not reported
Waste Category:	Aqueous solution with total organic residues less than 10 percent
Disposal Method:	Storage, Bulking, And/Or Transfer Off Site--No Treatment/Reovery (H010-H129) Or (H131-H135)
Tons:	0.04
Facility County:	Los Angeles

envid:	S113084648
Year:	2007
GEPAID:	CAL000159050
Contact:	MILES SHEEN/PRESIDENT
Telephone:	3106708266
Mailing Name:	Not reported
Mailing Address:	5345 W 102ND ST
Mailing City,St,Zip:	LOS ANGELES, CA 900456003
Gen County:	Not reported
TSD EPA ID:	CAD099452708
TSD County:	Not reported
Waste Category:	Waste oil and mixed oil
Disposal Method:	Not reported
Tons:	1.9
Facility County:	Los Angeles

envid:	S113084648
Year:	2007
GEPAID:	CAL000159050
Contact:	MILES SHEEN/PRESIDENT

AIRPORT AUTOMOTIVE CENTER INC. (Continued) **S113084648**

Telephone:	3106708266
Mailing Name:	Not reported
Mailing Address:	5345 W 102ND ST
Mailing City,St,Zip:	LOS ANGELES, CA 900456003
Gen County:	Not reported
TSD EPA ID:	CAD099452708
TSD County:	Not reported
Waste Category:	Waste oil and mixed oil
Disposal Method:	Other Recovery Of Reclamation For Reuse Including Acid Regeneration, Organics Recovery Ect
Tons:	6.53
Facility County:	Los Angeles

envid:	S113084648
Year:	2006
GEPAID:	CAL000159050
Contact:	MILES SHEEN/PRESIDENT
Telephone:	3106708266
Mailing Name:	Not reported
Mailing Address:	5345 W 102ND ST
Mailing City,St,Zip:	LOS ANGELES, CA 900456003
Gen County:	Not reported
TSD EPA ID:	CAT000613935
TSD County:	Not reported
Waste Category:	Aqueous solution with total organic residues less than 10 percent
Disposal Method:	Transfer Station
Tons:	0.02
Facility County:	Los Angeles

Click this hyperlink while viewing on your computer to access
18 additional CA_HAZNET: record(s) in the EDR Site Report.

103 **RADIX GROUP INTERNATIONAL** **RCRA-SQG** **1000905283**
5510 W 102ND ST **CA0000467530**
LOS ANGELES, CA 90045

RCRA-SQG:

Date form received by agency:	06/27/1994
Facility name:	RADIX GROUP INTERNATIONAL
Facility address:	5510 W 102ND ST LOS ANGELES, CA 90045
EPA ID:	CA0000467530
Mailing address:	W 102ND ST LOS ANGELES, CA 90045
Contact:	GREG MICHELL
Contact address:	5510 W 102ND ST LOS ANGELES, CA 90045
Contact country:	US
Contact telephone:	(310) 338-2443
Contact email:	Not reported
EPA Region:	09
Classification:	Small Small Quantity Generator
Description:	Handler: generates more than 100 and less than 1000 kg of hazardous waste during any calendar month and accumulates less than 6000 kg of hazardous waste at any time; or generates 100 kg or less of hazardous waste during any calendar month, and accumulates more than 1000 kg of hazardous waste at any time

RADIX GROUP INTERNATIONAL (Continued) **1000905283**

Owner/Operator Summary:
- Owner/operator name: RADIX GROUP INTERNATIONAL
- Owner/operator address: 5510 W 102ND ST, LOS ANGELES, CA 90045
- Owner/operator country: Not reported
- Owner/operator telephone: (310) 338-2443
- Legal status: Private
- Owner/Operator Type: Owner
- Owner/Op start date: Not reported
- Owner/Op end date: Not reported

Handler Activities Summary:
- U.S. importer of hazardous waste: No
- Mixed waste (haz. and radioactive): No
- Recycler of hazardous waste: No
- Transporter of hazardous waste: No
- Treater, storer or disposer of HW: No
- Underground injection activity: No
- On-site burner exemption: No
- Furnace exemption: No
- Used oil fuel burner: No
- Used oil processor: No
- User oil refiner: No
- Used oil fuel marketer to burner: No
- Used oil Specification marketer: No
- Used oil transfer facility: No
- Used oil transporter: No

Violation Status: No violations found

---

103 **DANZAS AEI** **CA HAZNET** **S112919503**
5510 W 102ND ST **N/A**
LOS ANGELES, CA 90301

HAZNET:
- envid: S112919503
- Year: 2001
- GEPAID: CAC002466327
- Contact: SAL SANCHEZ
- Telephone: 3103382583
- Mailing Name: Not reported
- Mailing Address: 5510 W 102ND ST
- Mailing City,St,Zip: LOS ANGELES, CA 903010000
- Gen County: Not reported
- TSD EPA ID: CAD982444481
- TSD County: Not reported
- Waste Category: Unspecified oil-containing waste
- Disposal Method: Transfer Station
- Tons: 0.2
- Facility County: Los Angeles

103 **CA CHMIRS** **S100279392**
5510 W. 102ND ST. **N/A**
LOS ANGELES, CA

CHMIRS:
- OES Incident Number: 8908345
- OES notification: Not reported
- OES Date: Not reported
- OES Time: Not reported
- Incident Date: 13-OCT-89
- **Date Completed: 13-OCT-89**
- Property Use: 500
- Agency Id Number: 19105
- Agency Incident Number: 227
- Time Notified: 932
- Time Completed: 1400
- Surrounding Area: 500
- Estimated Temperature: 75
- Property Management: P
- More Than Two Substances Involved?: N
- Resp Agncy Personel # Of Decontaminated: 0
- Responding Agency Personel # Of Injuries: 0
- Responding Agency Personel # Of Fatalities: 0
- Others Number Of Decontaminated: 0
- Others Number Of Injuries: 0
- Others Number Of Fatalities: 0
- Vehicle Make/year: Not reported
- Vehicle License Number: Not reported
- Vehicle State: Not reported
- Vehicle Id Number: Not reported
- CA DOT PUC/ICC Number: Not reported
- Company Name: Not reported
- Reporting Officer Name/ID: BRUCE R. BARBER BB1209 FS 27-C
- Report Date: 13-OCT-89
- Facility Telephone: 213 485-7480
- Waterway Involved: Not reported
- Waterway: Not reported
- Spill Site: Not reported
- Cleanup By: Not reported
- Containment: Not reported
- What Happened: Not reported
- Type: Not reported
- Measure: Not reported
- Other: Not reported
- Date/Time: Not reported
- Year: 88-92
- Agency: Not reported
- Incident Date: Not reported
- Admin Agency: Not reported
- Amount: Not reported
- Contained: Not reported
- Site Type: Not reported
- E Date: 22-MAY-90
- Substance: Not reported
- Unknown: Not reported
- Substance #2: Not reported
- Substance #3: Not reported
- Evacuations: Not reported
- Number of Injuries: Not reported

(Continued) **S100279392**

Number of Fatalities:	Not reported
#1 Pipeline:	Not reported
#2 Pipeline:	Not reported
#3 Pipeline:	Not reported
#1 Vessel >= 300 Tons:	Not reported
#2 Vessel >= 300 Tons:	Not reported
#3 Vessel >= 300 Tons:	Not reported
Evacs:	Not reported
Injuries:	Not reported
Fatals:	Not reported
Comments:	Not reported
Description:	Not reported

---

103 **UNITED STAR LINE** **CA HAZNET** **S112850181**
5510 W 102ND ST **N/A**
LOS ANGELES, CA 90301

HAZNET:

envid:	S112850181
Year:	1994
GEPAID:	CAC000887432
Contact:	UNITED STAR LINE
Telephone:	0000000000
Mailing Name:	Not reported
Mailing Address:	5510 W 102ND ST
Mailing City,St,Zip:	LOS ANGELES, CA 903010000
Gen County:	Not reported
TSD EPA ID:	CAD000088252
TSD County:	Not reported
Waste Category:	Invalid waste code
Disposal Method:	Transfer Station
Tons:	.1250
Facility County:	Los Angeles

envid:	S112850181
Year:	1994
GEPAID:	CAC000887432
Contact:	UNITED STAR LINE
Telephone:	0000000000
Mailing Name:	Not reported
Mailing Address:	5510 W 102ND ST
Mailing City,St,Zip:	LOS ANGELES, CA 903010000
Gen County:	Not reported
TSD EPA ID:	CAD008252405
TSD County:	Not reported
Waste Category:	Unspecified organic liquid mixture
Disposal Method:	Recycler
Tons:	1.0000
Facility County:	Los Angeles

envid:	S112850181
Year:	1994
GEPAID:	CAC000887432
Contact:	UNITED STAR LINE
Telephone:	0000000000
Mailing Name:	Not reported
Mailing Address:	5510 W 102ND ST
Mailing City,St,Zip:	LOS ANGELES, CA 903010000

UNITED STAR LINE (Continued) **S112850181**

Gen County:	Not reported
TSD EPA ID:	CAD008252405
TSD County:	Not reported
Waste Category:	Off-specification, aged or surplus organics
Disposal Method:	Recycler
Tons:	1.2500
Facility County:	Los Angeles

---

104 **UNITED AIRLINES** **CA UST** **U003780527**
800 WORLD WAY **N/A**
LOS ANGELES, CA 90045

UST:

Facility ID:	24090
Permitting Agency:	LOS ANGELES, CITY OF
Latitude:	33.944707
Longitude:	-118.396788

---

104 **ERNS** **2014090121**
800 WORLD WAY **N/A**
LOS ANGELES, CA

Click this hyperlink while viewing on your computer to access additional ERNS detail in the EDR Site Report.

---

104 **UNITED AIRLINES INC** **CA FID UST** **S101588342**
800 WORLD WAY **CA SWEEPS UST** **N/A**
LOS ANGELES, CA 90045

CA FID UST:

Facility ID:	19056588
Regulated By:	UTNKA
Regulated ID:	Not reported
Cortese Code:	Not reported
SIC Code:	Not reported
Facility Phone:	3106465012
Mail To:	Not reported
Mailing Address:	6020 AVION DR
Mailing Address 2:	Not reported
Mailing City,St,Zip:	LOS ANGELES 90045
Contact:	Not reported
Contact Phone:	Not reported
DUNs Number:	Not reported
NPDES Number:	Not reported
EPA ID:	Not reported
Comments:	Not reported
Status:	Active

SWEEPS UST:

Status:	Active
Comp Number:	8112
Number:	1

UNITED AIRLINES INC (Continued) **S101588342**

Board Of Equalization:	Not reported
Referral Date:	09-22-93
Action Date:	03-18-94
Created Date:	12-01-92
Owner Tank Id:	0000008112
SWRCB Tank Id:	19-050-008112-000001
Tank Status:	A
Capacity:	6000
Active Date:	12-01-92
Tank Use:	M.V. FUEL
STG:	P
Content:	REG UNLEADED
Number Of Tanks:	1

---

104 **EDR US Hist Auto Stat** **1008994444**

900 WORLD WAY **N/A**
LOS ANGELES, CA 90045

EDR Historical Auto Stations:

Name:	CHEVRON STATIONS
Year:	1999
Type:	Not reported
Name:	CHEVRON
Year:	2010
Address:	900 WORLD WAY

---

104 **EDR US Hist Auto Stat** **1015666820**

900 WORLD WAY **N/A**
INGLEWOOD, CA 90301

EDR Historical Auto Stations:

Name:	CHEVRON STATIONS LOS ANGELES
Year:	1999
Address:	900 WORLD WAY

---

105 **CA CHMIRS** **S110420706**

733 WORLD WAY WEST **N/A**
LOS ANGELES, CA

CHMIRS:

OES Incident Number:	'08-5731
OES notification:	08/07/2008
OES Date:	Not reported
OES Time:	Not reported
Incident Date:	Not reported
Date Completed:	**Not reported**
Property Use:	Not reported
Agency Id Number:	Not reported
Agency Incident Number:	Not reported
Time Notified:	Not reported
Time Completed:	Not reported
Surrounding Area:	Not reported
Estimated Temperature:	Not reported
Property Management:	Not reported

(Continued) **S110420706**

More Than Two Substances Involved?:	Not reported
Resp Agncy Personel # Of Decontaminated:	Not reported
Responding Agency Personel # Of Injuries:	Not reported
Responding Agency Personel # Of Fatalities:	Not reported
Others Number Of Decontaminated:	Not reported
Others Number Of Injuries:	Not reported
Others Number Of Fatalities:	Not reported
Vehicle Make/year:	Not reported
Vehicle License Number:	Not reported
Vehicle State:	Not reported
Vehicle Id Number:	Not reported
CA DOT PUC/ICC Number:	Not reported
Company Name:	Not reported
Reporting Officer Name/ID:	Not reported
Report Date:	Not reported
Facility Telephone:	Not reported
Waterway Involved:	No
Waterway:	Not reported
Spill Site:	Airport
Cleanup By:	Contractor
Containment:	Not reported
What Happened:	Not reported
Type:	Not reported
Measure:	Gal(s)
Other:	Not reported
Date/Time:	0140
Year:	2008
Agency:	NRC
Incident Date:	7/30/2008
Admin Agency:	Los Angeles City Fire Department
Amount:	Not reported
Contained:	Yes
Site Type:	Not reported
E Date:	Not reported
Substance:	Aviation Gasoline
Quantity Released:	174
Unknown:	Not reported
Substance #2:	Not reported
Substance #3:	Not reported
Evacuations:	0
Number of Injuries:	0
Number of Fatalities:	0
#1 Pipeline:	Not reported
#2 Pipeline:	Not reported
#3 Pipeline:	Not reported
#1 Vessel >= 300 Tons:	Not reported
#2 Vessel >= 300 Tons:	Not reported
#3 Vessel >= 300 Tons:	Not reported
Evacs:	Not reported
Injuries:	Not reported
Fatals:	Not reported
Comments:	Not reported
Description:	Caller is reporting that aviation fuel discharged from a fuel truck loading station (tank farm) due to failure of the fuel relief valve. As a result the material released to the ground and possibly storm drains. Blue Ocean contractor was hired and

(Continued) **S110420706**

completed cleanup.

---

106 **RENO AIR/LOS ANGELES INT'L AIRPORT** **CA HAZNET** **S113062770**
400 WORLD WAY **N/A**
LOS ANGELES, CA 90045

HAZNET:

envid:	S113062770
Year:	1994
GEPAID:	CAL000110580
Contact:	RENO AIR
Telephone:	7029545000
Mailing Name:	Not reported
Mailing Address:	C/O AMR CORP PO BOX 619616 MD-5657
Mailing City,St,Zip:	DFW AIRPORT, TX 752619616
Gen County:	Not reported
TSD EPA ID:	CAD008252405
TSD County:	Not reported
Waste Category:	Unspecified organic liquid mixture
Disposal Method:	Recycler
Tons:	.2085
Facility County:	Los Angeles

---

106 **AMERICAN EAGLE AIRLINES INC** **CA HAZNET** **S113028975**
400 WORLD WY **N/A**
LOS ANGELES, CA 90045

HAZNET:

envid:	S113028975
Year:	2003
GEPAID:	CAL000020780
Contact:	BRUCE CAMPBELL/REM
Telephone:	8179315423
Mailing Name:	Not reported
Mailing Address:	PO BOX 619616 MD 5285
Mailing City,St,Zip:	DFW AIRPORT, TX 752619616
Gen County:	Not reported
TSD EPA ID:	AZD081705402
TSD County:	Not reported
Waste Category:	Unspecified organic liquid mixture
Disposal Method:	Recycler
Tons:	Not reported
Facility County:	Los Angeles

envid:	S113028975
Year:	2003
GEPAID:	CAL000020780
Contact:	BRUCE CAMPBELL/REM
Telephone:	8179315423
Mailing Name:	Not reported
Mailing Address:	PO BOX 619616 MD 5285
Mailing City,St,Zip:	DFW AIRPORT, TX 752619616
Gen County:	Not reported
TSD EPA ID:	AZD081705402
TSD County:	Not reported
Waste Category:	Unspecified oil-containing waste

AMERICAN EAGLE AIRLINES INC (Continued) **S113028975**

Disposal Method:	Not reported
Tons:	0.25
Facility County:	Los Angeles

envid:	S113028975
Year:	2003
GEPAID:	CAL000020780
Contact:	BRUCE CAMPBELL/REM
Telephone:	8179315423
Mailing Name:	Not reported
Mailing Address:	PO BOX 619616 MD 5285
Mailing City,St,Zip:	DFW AIRPORT, TX 752619616
Gen County:	Not reported
TSD EPA ID:	AZD081705402
TSD County:	Not reported
Waste Category:	Unspecified solvent mixture
Disposal Method:	Recycler
Tons:	1.5
Facility County:	Los Angeles

envid:	S113028975
Year:	2002
GEPAID:	CAL000020780
Contact:	BRUCE CAMPBELL/REM
Telephone:	8179315423
Mailing Name:	Not reported
Mailing Address:	PO BOX 619616 MD 5285
Mailing City,St,Zip:	DFW AIRPORT, TX 752619616
Gen County:	Not reported
TSD EPA ID:	CAT080013352
TSD County:	Not reported
Waste Category:	Off-specification, aged or surplus organics
Disposal Method:	Recycler
Tons:	0.58
Facility County:	Los Angeles

envid:	S113028975
Year:	2002
GEPAID:	CAL000020780
Contact:	BRUCE CAMPBELL/REM
Telephone:	8179315423
Mailing Name:	Not reported
Mailing Address:	PO BOX 619616 MD 5285
Mailing City,St,Zip:	DFW AIRPORT, TX 752619616
Gen County:	Not reported
TSD EPA ID:	AZD081705402
TSD County:	Not reported
Waste Category:	Not reported
Disposal Method:	Not reported
Tons:	0.02
Facility County:	Los Angeles

Click this hyperlink while viewing on your computer to access
29 additional CA_HAZNET: record(s) in the EDR Site Report.

106 **LOS ANGELES WORLD AIRPORTS** **CA LUST** **S109348418**
380 WORLD WAY WEST **N/A**
LOS ANGELES, CA 90045

LUST:

Region:	STATE
Global Id:	T10000000483
Latitude:	33.9441407
Longitude:	-118.4082494
Case Type:	LUST Cleanup Site
Status:	Completed - Case Closed
Status Date:	06/20/2007
Lead Agency:	LOS ANGELES, CITY OF
Case Worker:	BC
Local Agency:	LOS ANGELES, CITY OF
RB Case Number:	Not reported
LOC Case Number:	23902
File Location:	Not reported
Potential Media Affect:	Soil
Potential Contaminants of Concern:	Not reported
Site History:	Not reported

Click here to access the California GeoTracker records for this facility:

Contact:

Global Id:	T10000000483
Contact Type:	Local Agency Caseworker
Contact Name:	BRAXTON CLARK
Organization Name:	LOS ANGELES, CITY OF
Address:	221 N FIGUEROA ST, STE 1500
City:	LOS ANGELES
Email:	Not reported
Phone Number:	Not reported

Status History:

Global Id:	T10000000483
Status:	Completed - Case Closed
Status Date:	06/20/2007

Global Id:	T10000000483
Status:	Open - Case Begin Date
Status Date:	04/06/2007

Regulatory Activities:

Global Id:	T10000000483
Action Type:	Other
Date:	04/06/2007
Action:	Leak Stopped

Global Id:	T10000000483
Action Type:	Other
Date:	05/03/2007
Action:	Leak Reported

MAP FINDINGS

Map ID / Direction / Distance / Distance (ft.) | Site | Database(s) | EDR ID Number / EPA ID Number

106 **LOS ANGELES INTERNATIONAL AIRPORT** **CA HAZNET** **S113460080**
380 WORLD WAY **N/A**
LOS ANGELES, CA 90045

HAZNET:

envid:	S113460080
Year:	2010
GEPAID:	CAC002653168
Contact:	JOHN CORDNER
Telephone:	4246467536
Mailing Name:	Not reported
Mailing Address:	7301 WORLD WAY W
Mailing City,St,Zip:	LOS ANGELES, CA 900455828
Gen County:	Not reported
TSD EPA ID:	CAT080013352
TSD County:	Not reported
Waste Category:	Hydrocarbon solvents (benzene, hexane, Stoddard, Etc.)
Disposal Method:	Other Recovery Of Reclamation For Reuse Including Acid Regeneration, Organics Recovery Ect
Tons:	11.259
Facility County:	Los Angeles

---

106 **TOM BRADLEY INTERNATIONAL TERM** **CA HIST UST** **U001560445**
380 WORLD WAY **N/A**
LOS ANGELES, CA 90009

HIST UST:

Region:	STATE
Facility ID:	00000055678
Facility Type:	Other
Other Type:	AIRPORT
Contact Name:	DALE HOWE
Telephone:	2134170724
Owner Name:	CITY OF LOS ANGELES, DEPARTMEN
Owner Address:	#1 WORLD WAY
Owner City,St,Zip:	LOS ANGELES, CA 90009
Total Tanks:	0001
Tank Num:	001
Container Num:	#1
Year Installed:	1984
Tank Capacity:	00000600
Tank Used for:	PRODUCT
Type of Fuel:	DIESEL
Container Construction Thickness:	Not reported
Leak Detection:	Stock Inventor

---

107 **ERNS** **94400911**
700 WORLD WAY LAX - TERMINAL #7 **N/A**
LOS ANGELES, CA 90009

Click this hyperlink while viewing on your computer to access additional ERNS detail in the EDR Site Report.

107 | CA CHMIRS | S116777428 | N/A

700 WORLD WAY WEST, TERMINAL 7
LOS ANGELES, CA 90045

CHMIRS:

OES Incident Number:	14-0857
OES notification:	02/12/2014
OES Date:	Not reported
OES Time:	Not reported
Incident Date:	Not reported
Date Completed:	**Not reported**
Property Use:	Not reported
Agency Id Number:	Not reported
Agency Incident Number:	Not reported
Time Notified:	Not reported
Time Completed:	Not reported
Surrounding Area:	Not reported
Estimated Temperature:	Not reported
Property Management:	Not reported
More Than Two Substances Involved?:	Not reported
Resp Agncy Personel # Of Decontaminated:	Not reported
Responding Agency Personel # Of Injuries:	Not reported
Responding Agency Personel # Of Fatalities:	Not reported
Others Number Of Decontaminated:	Not reported
Others Number Of Injuries:	Not reported
Others Number Of Fatalities:	Not reported
Vehicle Make/year:	Not reported
Vehicle License Number:	Not reported
Vehicle State:	Not reported
Vehicle Id Number:	Not reported
CA DOT PUC/ICC Number:	Not reported
Company Name:	Not reported
Reporting Officer Name/ID:	Not reported
Report Date:	Not reported
Facility Telephone:	Not reported
Waterway Involved:	No
Waterway:	Not reported
Spill Site:	Airport
Cleanup By:	No
Containment:	Not reported
What Happened:	Not reported
Type:	Not reported
Measure:	Not reported
Other:	Not reported
Type:	PETROLEUM
Measure:	Gal(s)
Other:	Not reported
Date/Time:	2120
Year:	2014
Agency:	United Airlines
Incident Date:	2/11/2014
Admin Agency:	Not reported
Amount:	Not reported
Contained:	Yes
Site Type:	Not reported
E Date:	Not reported
Substance:	Jet Fuel
Quantity Released:	60
Unknown:	Not reported

(Continued) | S116777428

Substance #2:	Not reported
Substance #3:	Not reported
Evacuations:	Not reported
Number of Injuries:	Not reported
Number of Fatalities:	Not reported
#1 Pipeline:	No
#2 Pipeline:	No
#3 Pipeline:	No
#1 Vessel >= 300 Tons:	No
#2 Vessel >= 300 Tons:	No
#3 Vessel >= 300 Tons:	No
Evacs:	No
Injuries:	Mechanical
Fatals:	No
Comments:	Not reported
Description:	RP states that a mechanical issue on an aircraft fueling system resulted in the release of approx 60 gal of jet fuel onto the ground. Release is contained and cleanup is complete.

---

107 | **UNITED TERMINAL REDEVELOPMENT PROGRAM** | **CA FID UST** | **S101584134**
700 WORLD WAY | **CA SWEEPS UST** | **N/A**
LOS ANGELES, CA 90045 | **CA ENF**

CA FID UST:

Facility ID:	19008850
Regulated By:	UTNKI
Regulated ID:	00003698
Cortese Code:	Not reported
SIC Code:	Not reported
Facility Phone:	2136462134
Mail To:	Not reported
Mailing Address:	700 WORLD WAY
Mailing Address 2:	Not reported
Mailing City,St,Zip:	LOS ANGELES 900090000
Contact:	Not reported
Contact Phone:	Not reported
DUNs Number:	Not reported
NPDES Number:	Not reported
EPA ID:	Not reported
Comments:	Not reported
Status:	Inactive

SWEEPS UST:

Status:	Not reported
Comp Number:	247
Number:	Not reported
Board Of Equalization:	44-010337
Referral Date:	Not reported
Action Date:	Not reported
Created Date:	Not reported
Owner Tank Id:	Not reported
SWRCB Tank Id:	19-050-000247-000001
Tank Status:	Not reported
Capacity:	1
Active Date:	Not reported
Tank Use:	OIL

UNITED TERMINAL REDEVELOPMENT PROGRAM (Continued) **S101584134**

STG: WASTE
Content: WASTE OIL
Number Of Tanks: 6

Status: Not reported
Comp Number: 247
Number: Not reported
Board Of Equalization: 44-010337
Referral Date: Not reported
Action Date: Not reported
Created Date: Not reported
Owner Tank Id: Not reported
SWRCB Tank Id: 19-050-000247-000002
Tank Status: Not reported
Capacity: 1
Active Date: Not reported
Tank Use: CHEMICAL
STG: PRODUCT
Content: UNKNOWN
Number Of Tanks: Not reported

Status: Not reported
Comp Number: 247
Number: Not reported
Board Of Equalization: 44-010337
Referral Date: Not reported
Action Date: Not reported
Created Date: Not reported
Owner Tank Id: Not reported
SWRCB Tank Id: 19-050-000247-000003
Tank Status: Not reported
Capacity: 20000
Active Date: Not reported
Tank Use: CHEMICAL
STG: PRODUCT
Content: UNKNOWN
Number Of Tanks: Not reported

Status: Not reported
Comp Number: 247
Number: Not reported
Board Of Equalization: 44-010337
Referral Date: Not reported
Action Date: Not reported
Created Date: Not reported
Owner Tank Id: Not reported
SWRCB Tank Id: 19-050-000247-000004
Tank Status: Not reported
Capacity: 20000
Active Date: Not reported
Tank Use: CHEMICAL
STG: PRODUCT
Content: UNKNOWN
Number Of Tanks: Not reported

Status: Not reported
Comp Number: 247

UNITED TERMINAL REDEVELOPMENT PROGRAM (Continued) **S101584134**

Number: Not reported
Board Of Equalization: 44-010337
Referral Date: Not reported
Action Date: Not reported
Created Date: Not reported
Owner Tank Id: Not reported
SWRCB Tank Id: 19-050-000247-000005
Tank Status: Not reported
Capacity: 25000
Active Date: Not reported
Tank Use: M.V. FUEL
STG: PRODUCT
Content: DIESEL
Number Of Tanks: Not reported

Status: Not reported
Comp Number: 247
Number: Not reported
Board Of Equalization: 44-010337
Referral Date: Not reported
Action Date: Not reported
Created Date: Not reported
Owner Tank Id: Not reported
SWRCB Tank Id: 19-050-000247-000006
Tank Status: Not reported
Capacity: 25000
Active Date: Not reported
Tank Use: M.V. FUEL
STG: PRODUCT
Content: DIESEL
Number Of Tanks: Not reported

ENF:
Region: 4
Facility Id: 269698
Agency Name: Western States Cleaning Company
Place Type: Service/Commercial
Place Subtype: Service/Commercial Site, NEC
Facility Type: All other facilities
Agency Type: Privately-Owned Business
Of Agencies: 1
Place Latitude: 33.942765
Place Longitude: -118.405517
SIC Code 1: Not reported
SIC Desc 1: Not reported
SIC Code 2: Not reported
SIC Desc 2: Not reported
SIC Code 3: Not reported
SIC Desc 3: Not reported
NAICS Code 1: Not reported
NAICS Desc 1: Not reported
NAICS Code 2: Not reported
NAICS Desc 2: Not reported
NAICS Code 3: Not reported
NAICS Desc 3: Not reported
Of Places: 1
Source Of Facility: Reg Meas

UNITED TERMINAL REDEVELOPMENT PROGRAM (Continued) **S101584134**

Design Flow:	Not reported
Threat To Water Quality:	Not reported
Complexity:	Not reported
Pretreatment:	Not reported
Facility Waste Type:	Not reported
Facility Waste Type 2:	Not reported
Facility Waste Type 3:	Not reported
Facility Waste Type 4:	Not reported
Program:	DISCHSW
Program Category1:	UNREGS
Program Category2:	UNREGS
# Of Programs:	1
WDID:	4B191352N01
Reg Measure Id:	164168
Reg Measure Type:	Unregulated
Region:	4
Order #:	Not reported
Npdes# CA#:	Not reported
Major-Minor:	Not reported
Npdes Type:	Not reported
Reclamation:	Not reported
Dredge Fill Fee:	Not reported
301H:	Not reported
Application Fee Amt Received:	Not reported
Status:	Historical
Status Date:	05/09/2012
Effective Date:	03/30/2000
Expiration/Review Date:	Not reported
Termination Date:	03/30/2000
WDR Review - Amend:	Not reported
WDR Review - Revise/Renew:	Not reported
WDR Review - Rescind:	Not reported
WDR Review - No Action Required:	Not reported
WDR Review - Pending:	Not reported
WDR Review - Planned:	Not reported
Status Enrollee:	N
Individual/General:	I
Fee Code:	Not reported
Direction/Voice:	Passive
Enforcement Id(EID):	228077
Region:	4
Order / Resolution Number:	13267 letter
Enforcement Action Type:	13267 Letter
Effective Date:	03/30/2000
Adoption/Issuance Date:	Not reported
Achieve Date:	Not reported
Termination Date:	03/30/2000
ACL Issuance Date:	Not reported
EPL Issuance Date:	Not reported
Status:	Historical
Title:	13267 Ltr sent 3/30/00: Submit technical rpt on alleged discharge-4B191352N01.
Description:	13267 letter sent 3/30/00 directing discharger to submit a technical report on the alleged discharge.
Program:	DISCHSW
Latest Milestone Completion Date:	Not reported
# Of Programs1:	1

UNITED TERMINAL REDEVELOPMENT PROGRAM (Continued) **S101584134**

Total Assessment Amount:	0.00
Initial Assessed Amount:	0.00
Liability $ Amount:	0.00
Project $ Amount:	0.00
Liability $ Paid:	0.00
Project $ Completed:	0.00
Total $ Paid/Completed Amount:	0.00

107 **CA CHMIRS** **S105634048**
N/A

TERMINAL #7, LAX TERMINAL AIRPORT 700 WORLD WAY
LOS ANGELES, CA 90009

CHMIRS:

OES Incident Number:	4051
OES notification:	Not reported
OES Date:	9/8/1994
OES Time:	03:55:09 PM
Incident Date:	Not reported
Date Completed:	**Not reported**
Property Use:	Not reported
Agency Id Number:	Not reported
Agency Incident Number:	Not reported
Time Notified:	Not reported
Time Completed:	Not reported
Surrounding Area:	Not reported
Estimated Temperature:	Not reported
Property Management:	Not reported
More Than Two Substances Involved?:	Not reported
Resp Agncy Personel # Of Decontaminated:	Not reported
Responding Agency Personel # Of Injuries:	Not reported
Responding Agency Personel # Of Fatalities:	Not reported
Others Number Of Decontaminated:	Not reported
Others Number Of Injuries:	Not reported
Others Number Of Fatalities:	Not reported
Vehicle Make/year:	Not reported
Vehicle License Number:	Not reported
Vehicle State:	Not reported
Vehicle Id Number:	Not reported
CA DOT PUC/ICC Number:	Not reported
Company Name:	Not reported
Reporting Officer Name/ID:	Not reported
Report Date:	Not reported
Facility Telephone:	Not reported
Waterway Involved:	YES
Waterway:	Not reported
Spill Site:	Not reported
Cleanup By:	Reporting Party
Containment:	Not reported
What Happened:	Not reported
Type:	PETROLEUM
Measure:	Not reported
Other:	Not reported
Date/Time:	Not reported
Year:	1994
Agency:	Laxfuel Corp
Incident Date:	08/0100 Sept 94
Admin Agency:	Not reported
Amount:	400 gallson

(Continued) **S105634048**

Contained:	NO
Site Type:	AIRPORT
E Date:	Not reported
Substance:	Jet A fuel
Unknown:	Not reported
Substance #2:	Not reported
Substance #3:	Not reported
Evacuations:	NO
Number of Injuries:	NO
Number of Fatalities:	NO
#1 Pipeline:	Not reported
#2 Pipeline:	Not reported
#3 Pipeline:	Not reported
#1 Vessel >= 300 Tons:	Not reported
#2 Vessel >= 300 Tons:	Not reported
#3 Vessel >= 300 Tons:	Not reported
Evacs:	Not reported
Injuries:	Not reported
Fatals:	Not reported
Comments:	Not reported
Description:	A undocumented 1" pipeline vent broke off a 14" pipeline during construction excavation. Majority of release was to soil and portion on pavement was contained. No storms drains involved

---

108 **LEE & KEITER DEVELOPMENT CO** **CA FID UST** **S101586903**
10419 S LA CIENEGA BLVD **CA SWEEPS UST** **N/A**
LOS ANGELES, CA 90045

CA FID UST:

Facility ID:	19054589
Regulated By:	UTNKI
Regulated ID:	Not reported
Cortese Code:	Not reported
SIC Code:	Not reported
Facility Phone:	2130000000
Mail To:	Not reported
Mailing Address:	10419 LA CIENEGA BLVD
Mailing Address 2:	Not reported
Mailing City,St,Zip:	LOS ANGELES 900450000
Contact:	Not reported
Contact Phone:	Not reported
DUNs Number:	Not reported
NPDES Number:	Not reported
EPA ID:	Not reported
Comments:	Not reported
Status:	Inactive

SWEEPS UST:

Status:	Not reported
Comp Number:	7178
Number:	Not reported
Board Of Equalization:	Not reported
Referral Date:	Not reported
Action Date:	Not reported
Created Date:	Not reported
Owner Tank Id:	Not reported

LEE & KEITER DEVELOPMENT CO (Continued) **S101586903**

SWRCB Tank Id:	Not reported
Tank Status:	Not reported
Capacity:	Not reported
Active Date:	Not reported
Tank Use:	Not reported
STG:	Not reported
Content:	Not reported
Number Of Tanks:	Not reported

---

108 **COPP TRANSPORTATION** **RCRA-SQG** **1000344736**
10415 SO LA CIENEGA BLVD **CAD109092452**
LOS ANGELES, CA 90045

RCRA-SQG:

Date form received by agency:	09/01/1996
Facility name:	COPP TRANSPORTATION
Facility address:	10415 SO LA CIENEGA BLVD LOS ANGELES, CA 90045
EPA ID:	CAD109092452
Mailing address:	SO LA CIENEGA BLVD LOS ANGELES, CA 90045
Contact:	Not reported
Contact address:	Not reported Not reported
Contact country:	US
Contact telephone:	Not reported
Contact email:	Not reported
EPA Region:	09
Classification:	Small Small Quantity Generator
Description:	Handler: generates more than 100 and less than 1000 kg of hazardous waste during any calendar month and accumulates less than 6000 kg of hazardous waste at any time; or generates 100 kg or less of hazardous waste during any calendar month, and accumulates more than 1000 kg of hazardous waste at any time

Owner/Operator Summary:

Owner/operator name:	NOT REQUIRED
Owner/operator address:	NOT REQUIRED NOT REQUIRED, ME 99999
Owner/operator country:	Not reported
Owner/operator telephone:	(415) 555-1212
Legal status:	Private
Owner/Operator Type:	Owner
Owner/Op start date:	Not reported
Owner/Op end date:	Not reported

Owner/operator name:	NOT REQUIRED
Owner/operator address:	NOT REQUIRED NOT REQUIRED, ME 99999
Owner/operator country:	Not reported
Owner/operator telephone:	(415) 555-1212
Legal status:	Private
Owner/Operator Type:	Operator
Owner/Op start date:	Not reported
Owner/Op end date:	Not reported

COPP TRANSPORTATION (Continued) **1000344736**

Handler Activities Summary:
- U.S. importer of hazardous waste: No
- Mixed waste (haz. and radioactive): No
- Recycler of hazardous waste: No
- Transporter of hazardous waste: No
- Treater, storer or disposer of HW: No
- Underground injection activity: No
- On-site burner exemption: No
- Furnace exemption: No
- Used oil fuel burner: No
- Used oil processor: No
- User oil refiner: No
- Used oil fuel marketer to burner: No
- Used oil Specification marketer: No
- Used oil transfer facility: No
- Used oil transporter: No

Violation Status: No violations found

---

108 1X SECURE AIRPORT INVESTMENT LIMITED **CA HAZNET** **S112848286**
5200 WEST 104TH STREET **N/A**
LOS ANGELES, CA 90045

HAZNET:
- envid: S112848286
- Year: 1993
- GEPAID: CAC000862768
- Contact: SECURE AIRPORT INVESTMENT
- Telephone: 0000000000
- Mailing Name: Not reported
- Mailing Address: 10313 WEST PICO BLVD
- Mailing City,St,Zip: LOS ANGELES, CA 900640000
- Gen County: Not reported
- TSD EPA ID: CAL000027741
- TSD County: Not reported
- Waste Category: Asbestos containing waste
- Disposal Method: Disposal, Land Fill
- Tons: 8.42800000000
- Facility County: Los Angeles

---

108 KINGDOM EXPRESS INC **CA HAZNET** **S113096239**
5140 W 104TH ST **N/A**
INGLEWOOD, CA 90304

HAZNET:
- envid: S113096239
- Year: 2010
- GEPAID: CAL000181519
- Contact: PATRICK C. EBERHART
- Telephone: 3102580900
- Mailing Name: Not reported
- Mailing Address: 18640 CRENSHAW BLVD
- Mailing City,St,Zip: TORRANCE, CA 905040000
- Gen County: Not reported
- TSD EPA ID: CAD008364432
- TSD County: Not reported
- Waste Category: Unspecified oil-containing waste

KINGDOM EXPRESS INC (Continued) **S113096239**

- Disposal Method: Fuel Blending Prior To Energy Recovery At Another Site
- Tons: 0.05421
- Facility County: Los Angeles

- envid: S113096239
- Year: 2010
- GEPAID: CAL000181519
- Contact: PATRICK C. EBERHART
- Telephone: 3102580900
- Mailing Name: Not reported
- Mailing Address: 18640 CRENSHAW BLVD
- Mailing City,St,Zip: TORRANCE, CA 905040000
- Gen County: Not reported
- TSD EPA ID: CAD008364432
- TSD County: Not reported
- Waste Category: Unspecified oil-containing waste
- Disposal Method: Fuel Blending Prior To Energy Recovery At Another Site
- Tons: 0.05421
- Facility County: Los Angeles

- envid: S113096239
- Year: 2000
- GEPAID: CAL000181519
- Contact: PATRICK C. EBERHART
- Telephone: 3102580900
- Mailing Name: Not reported
- Mailing Address: 5140 W 104TH ST
- Mailing City,St,Zip: INGLEWOOD, CA 903040000
- Gen County: Not reported
- TSD EPA ID: CAD099452708
- TSD County: Not reported
- Waste Category: Unspecified aqueous solution
- Disposal Method: Recycler
- Tons: 0.2
- Facility County: Los Angeles

- envid: S113096239
- Year: 2000
- GEPAID: CAL000181519
- Contact: PATRICK C. EBERHART
- Telephone: 3102580900
- Mailing Name: Not reported
- Mailing Address: 5140 W 104TH ST
- Mailing City,St,Zip: INGLEWOOD, CA 903040000
- Gen County: Not reported
- TSD EPA ID: CAD099452708
- TSD County: Not reported
- Waste Category: Unspecified aqueous solution
- Disposal Method: Recycler
- Tons: 0.2
- Facility County: Los Angeles

- envid: S113096239
- Year: 1999
- GEPAID: CAL000181519
- Contact: LARRY KING
- Telephone: 0000000000

KINGDOM EXPRESS INC (Continued) **S113096239**

Mailing Name: Not reported
Mailing Address: 5140 W 104TH ST
Mailing City,St,Zip: INGLEWOOD, CA 903040000
Gen County: Not reported
TSD EPA ID: CAD099452708
TSD County: Not reported
Waste Category: Unspecified aqueous solution
Disposal Method: Recycler
Tons: .1459
Facility County: Los Angeles

Click this hyperlink while viewing on your computer to access
7 additional CA_HAZNET: record(s) in the EDR Site Report.

---

108 FANSTEEL INC **CA LUST** **S111760333**
5235 104TH ST W **N/A**
WESTCHESTER, CA 90045

LUST:
Region: STATE
Global Id: T0603701029
Latitude: 33.9420025
Longitude: -118.371154
Case Type: LUST Cleanup Site
Status: Completed - Case Closed
Status Date: 09/23/1988
Lead Agency: LOS ANGELES RWQCB (REGION 4)
Case Worker: YR
Local Agency: LOS ANGELES, CITY OF
RB Case Number: 900450016
LOC Case Number: Not reported
File Location: Not reported
Potential Media Affect: Soil
Potential Contaminants of Concern: * Solvents
Site History: Not reported

Click here to access the California GeoTracker records for this facility:

Contact:
Global Id: T0603701029
Contact Type: Regional Board Caseworker
Contact Name: YUE RONG
Organization Name: LOS ANGELES RWQCB (REGION 4)
Address: 320 W. 4TH ST., SUITE 200
City: Los Angeles
Email: yrong@waterboards.ca.gov
Phone Number: Not reported

Global Id: T0603701029
Contact Type: Local Agency Caseworker
Contact Name: ELOY LUNA
Organization Name: LOS ANGELES, CITY OF
Address: 200 North Main Street, Suite 1780
City: LOS ANGELES
Email: eloy.luna@lacity.org
Phone Number: Not reported

FANSTEEL INC (Continued) **S111760333**

Status History:
Global Id: T0603701029
Status: Open - Case Begin Date
Status Date: 11/18/1983

Global Id: T0603701029
Status: Completed - Case Closed
Status Date: 09/23/1988

Regulatory Activities:
Global Id: T0603701029
Action Type: Other
Date: 11/18/1983
Action: Leak Reported

---

108 PRO-TECH DESIGN & MFG INC **CA CHMIRS** **S100219786**
5220 WEST 104TH STREET **CA DRYCLEANERS** **N/A**
LOS ANGELES, CA 90045

CHMIRS:
OES Incident Number: 9010598
OES notification: Not reported
OES Date: Not reported
OES Time: Not reported
Incident Date: 28-APR-90
Date Completed: 28-APR-90
Property Use: 600
Agency Id Number: 19105
Agency Incident Number: 726
Time Notified: 1852
Time Completed: 2352
Surrounding Area: 600
Estimated Temperature: 65
Property Management: P
More Than Two Substances Involved?: N
Resp Agncy Personel # Of Decontaminated: 5
Responding Agency Personel # Of Injuries: 3
Responding Agency Personel # Of Fatalities: 0
Others Number Of Decontaminated: 0
Others Number Of Injuries: 0
Others Number Of Fatalities: 0
Vehicle Make/year: Not reported
Vehicle License Number: Not reported
Vehicle State: Not reported
Vehicle Id Number: Not reported
CA DOT PUC/ICC Number: Not reported
Company Name: Not reported
Reporting Officer Name/ID: DOUGLAS A. GRAFT 550-72-2017 FS27-C
Report Date: 01-MAY-90
Facility Telephone: 213 485-6003
Waterway Involved: Not reported
Waterway: Not reported
Spill Site: Not reported
Cleanup By: Not reported
Containment: Not reported
What Happened: Not reported

PRO-TECH DESIGN & MFG INC (Continued) **S100219786**

Type:	Not reported
Measure:	Not reported
Other:	Not reported
Date/Time:	Not reported
Year:	88-92
Agency:	Not reported
Incident Date:	Not reported
Admin Agency:	Not reported
Amount:	Not reported
Contained:	Not reported
Site Type:	Not reported
E Date:	13-MAY-91
Substance:	Not reported
Unknown:	Not reported
Substance #2:	Not reported
Substance #3:	Not reported
Evacuations:	Not reported
Number of Injuries:	Not reported
Number of Fatalities:	Not reported
#1 Pipeline:	Not reported
#2 Pipeline:	Not reported
#3 Pipeline:	Not reported
#1 Vessel >= 300 Tons:	Not reported
#2 Vessel >= 300 Tons:	Not reported
#3 Vessel >= 300 Tons:	Not reported
Evacs:	Not reported
Injuries:	Not reported
Fatals:	Not reported
Comments:	Y
Description:	Not reported

DRYCLEANERS:

EPA Id:	CAL922603463
NAICS Code:	81232
NAICS Description:	Drycleaning and Laundry Services (except Coin-Operated)
SIC Code:	7211
SIC Description:	Power Laundries, Family and Commercial
Create Date:	09/16/1992
Facility Active:	No
Inactive Date:	07/20/2004
Facility Addr2:	Not reported
Owner Name:	DAVE MCMASTER
Owner Address:	14561 MARQUARST AVE
Owner Address 2:	Not reported
Owner Telephone:	5622071680
Contact Name:	DAVID MCMASTER
Contact Address:	14561 MARQUARDT AVE
Contact Address 2:	Not reported
Contact Telephone:	5622071680
Mailing Name:	Not reported
Mailing Address 1:	14561 MARQUARDT AVE
Mailing Address 2:	Not reported
Mailing City:	SANTA FE SPRINGS
Mailing State:	CA
Mailing Zip:	906700000
Owner Fax:	Not reported
Region Code:	Not reported

108 **PRO-TECH DESIGN & MFG INC** **CA HAZNET** **S113167664**
5220 WEST 104TH STREET **N/A**
LOS ANGELES, CA 90045

HAZNET:

envid:	S113167664
Year:	2003
GEPAID:	CAL922603463
Contact:	DAVID MCMASTER
Telephone:	5622071680
Mailing Name:	Not reported
Mailing Address:	14561 MARQUARDT AVE
Mailing City,St,Zip:	SANTA FE SPRINGS, CA 906700000
Gen County:	Not reported
TSD EPA ID:	CAT080013352
TSD County:	Not reported
Waste Category:	Unspecified oil-containing waste
Disposal Method:	Recycler
Tons:	0.81
Facility County:	Los Angeles

envid:	S113167664
Year:	2002
GEPAID:	CAL922603463
Contact:	DAVID MCMASTER
Telephone:	5622071680
Mailing Name:	Not reported
Mailing Address:	14561 MARQUARDT AVE
Mailing City,St,Zip:	SANTA FE SPRINGS, CA 906700000
Gen County:	Not reported
TSD EPA ID:	CAD008252405
TSD County:	Not reported
Waste Category:	Other organic solids
Disposal Method:	Transfer Station
Tons:	0.02
Facility County:	Los Angeles

envid:	S113167664
Year:	2002
GEPAID:	CAL922603463
Contact:	DAVID MCMASTER
Telephone:	5622071680
Mailing Name:	Not reported
Mailing Address:	14561 MARQUARDT AVE
Mailing City,St,Zip:	SANTA FE SPRINGS, CA 906700000
Gen County:	Not reported
TSD EPA ID:	CAT080013352
TSD County:	Not reported
Waste Category:	Unspecified oil-containing waste
Disposal Method:	Recycler
Tons:	1.33
Facility County:	Los Angeles

envid:	S113167664
Year:	2001
GEPAID:	CAL922603463
Contact:	DAVID MCMASTER
Telephone:	5622071680
Mailing Name:	Not reported

PRO-TECH DESIGN & MFG INC (Continued) **S113167664**

Mailing Address: 14561 MARQUARDT AVE
Mailing City,St,Zip: SANTA FE SPRINGS, CA 906700000
Gen County: Not reported
TSD EPA ID: CAT080013352
TSD County: Not reported
Waste Category: Unspecified oil-containing waste
Disposal Method: Recycler
Tons: 0.22
Facility County: Los Angeles

---

108 **FANSTEEL INC** **CA LUST** **S100935114**
5235 104TH ST W **N/A**
WESTCHESTER, CA 90045

LUST REG 4:

Region:	4	
Regional Board:	04	
County:	Los Angeles	
Facility Id:	900450016	
Status:	Case Closed	
Substance:	Solvents	
Substance Quantity:	Not reported	
Local Case No:	Not reported	
Case Type:	Soil	
Abatement Method Used at the Site:		Not reported
Global ID:	T0603701029	
W Global ID:	Not reported	
Staff:	UNK	
Local Agency:	19050	
Cross Street:	Not reported	
Enforcement Type:	Not reported	
Date Leak Discovered:	Not reported	
Date Leak First Reported:		11/18/1983
Date Leak Record Entered:	12/31/1986	
Date Confirmation Began:	Not reported	
Date Leak Stopped:	Not reported	
Date Case Last Changed on Database:		12/12/1988
Date the Case was Closed:		9/23/1988
How Leak Discovered:	Not reported	
How Leak Stopped:	Not reported	
Cause of Leak:	UNK	
Leak Source:	UNK	
Operator:	Not reported	
Water System:	Not reported	
Well Name:	Not reported	
Approx. Dist To Production Well (ft):		3215.1703751082908638634822552
Source of Cleanup Funding:		UNK
Preliminary Site Assessment Workplan Submitted:		Not reported
Preliminary Site Assessment Began:		Not reported
Pollution Characterization Began:		Not reported
Remediation Plan Submitted:		Not reported
Remedial Action Underway:		Not reported
Post Remedial Action Monitoring Began:		Not reported
Enforcement Action Date:		Not reported
Historical Max MTBE Date:		Not reported
Hist Max MTBE Conc in Groundwater:		Not reported
Hist Max MTBE Conc in Soil:		Not reported
Significant Interim Remedial Action Taken:		Not reported

FANSTEEL INC (Continued) **S100935114**

GW Qualifier: Not reported
Soil Qualifier: Not reported
Organization: Not reported
Owner Contact: Not reported
Responsible Party: BLANK RP
RP Address: Not reported
Program: LUST
Lat/Long: 33.9420025 / -1
Local Agency Staff: PEJ
Beneficial Use: Not reported
Priority: Not reported
Cleanup Fund Id: Not reported
Suspended: Not reported
Assigned Name: Not reported
Summary: *CONTAMINATION NOT SIGNIFICANT. NO FURTHER ACTION REQUIRED. CLOSED BY DAB.

---

108 **PRECISION SHEET METAL** **CA HAZNET** **S113156880**
5235 W 104TH ST **N/A**
LOS ANGELES, CA 90045

HAZNET:

envid:	S113156880
Year:	2013
GEPAID:	CAL000345768
Contact:	LOUISE BROCKMANN
Telephone:	3102786602
Mailing Name:	Not reported
Mailing Address:	433 N CAMDEN DR STE 800
Mailing City,St,Zip:	BEVERLY HILLS, CA 902104412
Gen County:	Los Angeles
TSD EPA ID:	CAD028409019
TSD County:	Los Angeles
Waste Category:	Not reported
Disposal Method:	Storage, Bulking, And/Or Transfer Off Site--No Treatment/Reovery (H010-H129) Or (H131-H135)
Tons:	0.672
Facility County:	Not reported
envid:	S113156880
Year:	2012
GEPAID:	CAL000345768
Contact:	LOUISE BROCKMANN
Telephone:	3102786602
Mailing Name:	Not reported
Mailing Address:	433 N CAMDEN DR STE 800
Mailing City,St,Zip:	BEVERLY HILLS, CA 902104412
Gen County:	Los Angeles
TSD EPA ID:	CAD028409019
TSD County:	Los Angeles
Waste Category:	Not reported
Disposal Method:	Storage, Bulking, And/Or Transfer Off Site--No Treatment/Reovery (H010-H129) Or (H131-H135)
Tons:	0.05919
Facility County:	Los Angeles
envid:	S113156880
Year:	2012

PRECISION SHEET METAL (Continued) **S113156880**

GEPAID: CAL000345768
Contact: LOUISE BROCKMANN
Telephone: 3102786602
Mailing Name: Not reported
Mailing Address: 433 N CAMDEN DR STE 800
Mailing City,St,Zip: BEVERLY HILLS, CA 902104412
Gen County: Los Angeles
TSD EPA ID: CAD097030993
TSD County: Los Angeles
Waste Category: Not reported
Disposal Method: Discharge To Sewer/Potw Or Npdes(With Prior Storage--With Or Without Treatment)
Tons: 5.6574
Facility County: Los Angeles

envid: S113156880
Year: 2012
GEPAID: CAL000345768
Contact: LOUISE BROCKMANN
Telephone: 3102786602
Mailing Name: Not reported
Mailing Address: 433 N CAMDEN DR STE 800
Mailing City,St,Zip: BEVERLY HILLS, CA 902104412
Gen County: Los Angeles
TSD EPA ID: KSD980633259
TSD County: 99
Waste Category: Not reported
Disposal Method: Fuel Blending Prior To Energy Recovery At Another Site
Tons: 1.0645
Facility County: Los Angeles

envid: S113156880
Year: 2012
GEPAID: CAL000345768
Contact: LOUISE BROCKMANN
Telephone: 3102786602
Mailing Name: Not reported
Mailing Address: 433 N CAMDEN DR STE 800
Mailing City,St,Zip: BEVERLY HILLS, CA 902104412
Gen County: Los Angeles
TSD EPA ID: KSD980633259
TSD County: 99
Waste Category: Not reported
Disposal Method: Fuel Blending Prior To Energy Recovery At Another Site
Tons: 0.35
Facility County: Los Angeles

Click this hyperlink while viewing on your computer to access
4 additional CA_HAZNET: record(s) in the EDR Site Report.

MAP FINDINGS

Map ID
Direction
Distance
Distance (ft.) Site | Database(s) | EDR ID Number | EPA ID Number

108 **FANSTEEL INC** **CA HAZNET** **S113000849**
5235 W 104TH ST **N/A**
LOS ANGELES, CA 90045

HAZNET:
envid: S113000849
Year: 1998
GEPAID: CAD050810829
Contact: FANSTEEL INC/PSM
Telephone: 7086894900
Mailing Name: Not reported
Mailing Address: ONE TANTALUM PL
Mailing City,St,Zip: N CHICAGO, IL 600640000
Gen County: Not reported
TSD EPA ID: CAD000088252
TSD County: Not reported
Waste Category: Aqueous solution with total organic residues less than 10 percent
Disposal Method: Transfer Station
Tons: 24.8115
Facility County: Los Angeles

envid: S113000849
Year: 1998
GEPAID: CAD050810829
Contact: FANSTEEL INC/PSM
Telephone: 7086894900
Mailing Name: Not reported
Mailing Address: ONE TANTALUM PL
Mailing City,St,Zip: N CHICAGO, IL 600640000
Gen County: Not reported
TSD EPA ID: CAT080033681
TSD County: Not reported
Waste Category: Aqueous solution with total organic residues less than 10 percent
Disposal Method: Not reported
Tons: 31.2750
Facility County: Los Angeles

envid: S113000849
Year: 1993
GEPAID: CAD050810829
Contact: FANSTEEL INC/PSM
Telephone: 7086894900
Mailing Name: Not reported
Mailing Address: ONE TANTALUM PL
Mailing City,St,Zip: N CHICAGO, IL 600640000
Gen County: Not reported
TSD EPA ID: NUT330010000
TSD County: Not reported
Waste Category: Other organic solids
Disposal Method: Not reported
Tons: 105.349999999
Facility County: Los Angeles

envid: S113000849
Year: 1993
GEPAID: CAD050810829
Contact: FANSTEEL INC/PSM
Telephone: 7086894900
Mailing Name: Not reported

FANSTEEL INC (Continued) **S113000849**

Mailing Address: ONE TANTALUM PL
Mailing City,St,Zip: N CHICAGO, IL 600640000
Gen County: Not reported
TSD EPA ID: CAD008488025
TSD County: Not reported
Waste Category: Off-specification, aged or surplus inorganics
Disposal Method: Treatment, Tank
Tons: 0.20849999999
Facility County: Los Angeles

envid: S113000849
Year: 1993
GEPAID: CAD050810829
Contact: FANSTEEL INC/PSM
Telephone: 7086894900
Mailing Name: Not reported
Mailing Address: ONE TANTALUM PL
Mailing City,St,Zip: N CHICAGO, IL 600640000
Gen County: Not reported
TSD EPA ID: CAD008488025
TSD County: Not reported
Waste Category: Off-specification, aged or surplus inorganics
Disposal Method: Recycler
Tons: 4.16999999999
Facility County: Los Angeles

Click this hyperlink while viewing on your computer to access
18 additional CA_HAZNET: record(s) in the EDR Site Report.

---

108 **MID AMERICA OVERSEAS INC** **CA HAZNET** **S112945344**
5235 W 104TH ST **N/A**
LOS ANGELES, CA 90045

HAZNET:
envid: S112945344
Year: 2005
GEPAID: CAC002590177
Contact: JIM M SMITH
Telephone: 3106499033
Mailing Name: Not reported
Mailing Address: 5235 W 104TH ST
Mailing City,St,Zip: LOS ANGELES, CA 900450000
Gen County: Not reported
TSD EPA ID: CAT080033681
TSD County: Not reported
Waste Category: Other organic solids
Disposal Method: Disposal, Land Fill
Tons: 0.16
Facility County: Los Angeles

envid: S112945344
Year: 2005
GEPAID: CAC002590177
Contact: JIM M SMITH
Telephone: 3106499033
Mailing Name: Not reported
Mailing Address: 5235 W 104TH ST
Mailing City,St,Zip: LOS ANGELES, CA 900450000

MID AMERICA OVERSEAS INC (Continued) **S112945344**

Gen County: Not reported
TSD EPA ID: CAT080033681
TSD County: Not reported
Waste Category: Off-specification, aged or surplus organics
Disposal Method: Disposal, Land Fill
Tons: 3.33
Facility County: Los Angeles

---

108 **PRECISION SHEET METAL** **CA SLIC** **S104549275**
5235 104TH STREET **CA ENF** **N/A**
LOS ANGELES, CA 90045

SLIC REG 4:
Region: 4
Facility Status: Site Assessment
SLIC: 0759
Substance: VOCs
Staff: DBR

ENF:
Region: 4
Facility Id: 250838
Agency Name: Fansteel Inc
Place Type: Facility
Place Subtype: Groundwater Cleanup Site
Facility Type: All other facilities
Agency Type: Privately-Owned Business
Of Agencies: 1
Place Latitude: 33.941902
Place Longitude: -118.371001
SIC Code 1: 9999
SIC Desc 1: Nonclassifiable Establishments
SIC Code 2: Not reported
SIC Desc 2: Not reported
SIC Code 3: Not reported
SIC Desc 3: Not reported
NAICS Code 1: Not reported
NAICS Desc 1: Not reported
NAICS Code 2: Not reported
NAICS Desc 2: Not reported
NAICS Code 3: Not reported
NAICS Desc 3: Not reported
Of Places: 1
Source Of Facility: Reg Meas
Design Flow: 0.072
Threat To Water Quality: 2
Complexity: B
Pretreatment: X - Facility is not a POTW
Facility Waste Type: Miscellaneous
Facility Waste Type 2: Not reported
Facility Waste Type 3: Not reported
Facility Waste Type 4: Not reported
Program: NPDNONMUNIPRCS
Program Category1: NPDESWW
Program Category2: NPDESWW
Of Programs: 1
WDID: 4B196800018

PRECISION SHEET METAL (Continued) **S104549275**

Reg Measure Id:	194081
Reg Measure Type:	Enrollee
Region:	4
Order #:	R4-2002-0107
Npdes# CA#:	CAG914001
Major-Minor:	Not reported
Npdes Type:	Not reported
Reclamation:	N - No
Dredge Fill Fee:	Not reported
301H:	Not reported
Application Fee Amt Received:	2000
Status:	Historical
Status Date:	05/23/2002
Effective Date:	11/30/1998
Expiration/Review Date:	Not reported
Termination Date:	10/23/2002
WDR Review - Amend:	Not reported
WDR Review - Revise/Renew:	Not reported
WDR Review - Rescind:	Not reported
WDR Review - No Action Required:	Not reported
WDR Review - Pending:	Not reported
WDR Review - Planned:	Not reported
Status Enrollee:	Y
Individual/General:	I
Fee Code:	Not reported
Direction/Voice:	Passive
Enforcement Id(EID):	243654
Region:	4
Order / Resolution Number:	NOV
Enforcement Action Type:	Notice of Violation
Effective Date:	03/04/2003
Adoption/Issuance Date:	03/04/2003
Achieve Date:	Not reported
Termination Date:	04/04/2003
ACL Issuance Date:	Not reported
EPL Issuance Date:	Not reported
Status:	Historical
Title:	NOV sent by SWRCB 3/4/03 for overdue annual permit fee ($2,900).
Description:	NOV sent by SWRCB 3/4/03 for overdue annual permit fee ($2,900).
Program:	NPDNONMUNIPRCS
Latest Milestone Completion Date:	Not reported
# Of Programs1:	1
Total Assessment Amount:	0.00
Initial Assessed Amount:	0.00
Liability $ Amount:	0.00
Project $ Amount:	0.00
Liability $ Paid:	0.00
Project $ Completed:	0.00
Total $ Paid/Completed Amount:	0.00
Region:	4
Facility Id:	250838
Agency Name:	Fansteel Inc
Place Type:	Facility
Place Subtype:	Groundwater Cleanup Site
Facility Type:	All other facilities

MAP FINDINGS

Map ID
Direction
Distance
Distance (ft.) Site | Database(s) | EDR ID Number | EPA ID Number

PRECISION SHEET METAL (Continued) **S104549275**

Agency Type:	Privately-Owned Business
# Of Agencies:	1
Place Latitude:	33.941902
Place Longitude:	-118.371001
SIC Code 1:	9999
SIC Desc 1:	Nonclassifiable Establishments
SIC Code 2:	Not reported
SIC Desc 2:	Not reported
SIC Code 3:	Not reported
SIC Desc 3:	Not reported
NAICS Code 1:	Not reported
NAICS Desc 1:	Not reported
NAICS Code 2:	Not reported
NAICS Desc 2:	Not reported
NAICS Code 3:	Not reported
NAICS Desc 3:	Not reported
# Of Places:	1
Source Of Facility:	Reg Meas
Design Flow:	0.072
Threat To Water Quality:	2
Complexity:	B
Pretreatment:	X - Facility is not a POTW
Facility Waste Type:	Miscellaneous
Facility Waste Type 2:	Not reported
Facility Waste Type 3:	Not reported
Facility Waste Type 4:	Not reported
Program:	NPDNONMUNIPRCS
Program Category1:	NPDESWW
Program Category2:	NPDESWW
# Of Programs:	1
WDID:	4B196800018
Reg Measure Id:	194081
Reg Measure Type:	Enrollee
Region:	4
Order #:	R4-2002-0107
Npdes# CA#:	CAG914001
Major-Minor:	Not reported
Npdes Type:	Not reported
Reclamation:	N - No
Dredge Fill Fee:	Not reported
301H:	Not reported
Application Fee Amt Received:	2000
Status:	Historical
Status Date:	05/23/2002
Effective Date:	11/30/1998
Expiration/Review Date:	Not reported
Termination Date:	10/23/2002
WDR Review - Amend:	Not reported
WDR Review - Revise/Renew:	Not reported
WDR Review - Rescind:	Not reported
WDR Review - No Action Required:	Not reported
WDR Review - Pending:	Not reported
WDR Review - Planned:	Not reported
Status Enrollee:	Y
Individual/General:	I
Fee Code:	Not reported
Direction/Voice:	Passive

PRECISION SHEET METAL (Continued) **S104549275**

Enforcement Id(EID):	237037
Region:	4
Order / Resolution Number:	NOV
Enforcement Action Type:	Notice of Violation
Effective Date:	06/29/2001
Adoption/Issuance Date:	06/29/2001
Achieve Date:	Not reported
Termination Date:	07/29/2001
ACL Issuance Date:	Not reported
EPL Issuance Date:	Not reported
Status:	Historical
Title:	Notice of Violation sent 6/29/01 for report deficiencies.
Description:	Notice of Violation sent 6/29/01 for report deficiencies.
Program:	NPDNONMUNIPRCS
Latest Milestone Completion Date:	Not reported
# Of Programs1:	1
Total Assessment Amount:	0.00
Initial Assessed Amount:	0.00
Liability $ Amount:	0.00
Project $ Amount:	0.00
Liability $ Paid:	0.00
Project $ Completed:	0.00
Total $ Paid/Completed Amount:	0.00

---

108 **FAN STEEL/PRECISION SHEET METAL** **CA SLIC** **S105937731**
5235 WEST 104TH ST **N/A**
LOS ANGELES, CA 90046

SLIC:

Region:	STATE
Facility Status:	**Open - Site Assessment**
Status Date:	03/02/1998
Global Id:	SL2042E1534
Lead Agency:	LOS ANGELES RWQCB (REGION 4)
Lead Agency Case Number:	Not reported
Latitude:	33.9423808821334
Longitude:	-118.37165594101
Case Type:	Cleanup Program Site
Case Worker:	AS
Local Agency:	Not reported
RB Case Number:	0759
File Location:	Not reported
Potential Media Affected:	Not reported
Potential Contaminants of Concern:	Not reported
Site History:	Not reported

Click here to access the California GeoTracker records for this facility:

MAP FINDINGS

Map ID / Direction / Distance / Distance (ft.) | Site | Database(s) | EDR ID Number | EPA ID Number

108 **FANSTEEL PSM** **CERC-NFRAP** **1000388383**
5235 W 104TH ST **CORRACTS** **CAD050810829**
LOS ANGELES, CA 90045 **RCRA-SQG**

CERC-NFRAP:

Site ID:	0903276
Federal Facility:	Not a Federal Facility
NPL Status:	Not on the NPL
Non NPL Status:	NFRAP-Site does not qualify for the NPL based on existing information

CERCLIS-NFRAP Site Contact Details:

Contact Sequence ID:	13286055.00000
Person ID:	13003854.00000
Contact Sequence ID:	13291650.00000
Person ID:	13003858.00000
Contact Sequence ID:	13297508.00000
Person ID:	13004003.00000

Program Priority:

Description:	RCRA Deferral Audit
Description:	RCRA Deferral - New Decision
Description:	RCRA Deferral - Further Superfund Assessment

CERCLIS-NFRAP Assessment History:

Action:	PRELIMINARY ASSESSMENT
Date Started:	/ /
Date Completed:	03/18/91
Priority Level:	Deferred to RCRA (Subtitle C)
Action:	ARCHIVE SITE
Date Started:	/ /
Date Completed:	01/23/96
Priority Level:	Not reported
Action:	DISCOVERY
Date Started:	/ /
Date Completed:	08/24/90
Priority Level:	Not reported

CORRACTS:

EPA ID:	CAD050810829
EPA Region:	09
Area Name:	ENTIRE FACILITY
Actual Date:	19910308
Action:	CA075LO - CA Prioritization, Facility or area was assigned a low corrective action priority
NAICS Code(s):	33991 336413 Jewelry and Silverware Manufacturing Other Aircraft Parts and Auxiliary Equipment Manufacturing
Original schedule date:	Not reported
Schedule end date:	Not reported

FANSTEEL PSM (Continued) **1000388383**

RCRA-SQG:
Date form received by agency: 09/01/1996
Facility name: FANSTEEL PRECISION SHEET METAL
Facility address: 5235 W 104TH ST
LOS ANGELES, CA 90045
EPA ID: CAD050810829
Contact: Not reported
Contact address: Not reported
Not reported
Contact country: US
Contact telephone: Not reported
Contact email: Not reported
EPA Region: 09
Land type: Facility is not located on Indian land. Additional information is not known.
Classification: Small Small Quantity Generator
Description: Handler: generates more than 100 and less than 1000 kg of hazardous waste during any calendar month and accumulates less than 6000 kg of hazardous waste at any time; or generates 100 kg or less of hazardous waste during any calendar month, and accumulates more than 1000 kg of hazardous waste at any time

Owner/Operator Summary:
Owner/operator name: FANSTEEL PSM
Owner/operator address: 5235 W 104TH ST
CITY NOT REPORTED, CA 99999
Owner/operator country: Not reported
Owner/operator telephone: (213) 670-1030
Legal status: Private
Owner/Operator Type: Operator
Owner/Op start date: Not reported
Owner/Op end date: Not reported

Owner/operator name: FANSTEEL PSM
Owner/operator address: 5235 W 104TH ST
LOS ANGELES, CA 90045
Owner/operator country: Not reported
Owner/operator telephone: (213) 670-1030
Legal status: Private
Owner/Operator Type: Owner
Owner/Op start date: Not reported
Owner/Op end date: Not reported

Handler Activities Summary:
U.S. importer of hazardous waste: No
Mixed waste (haz. and radioactive): No
Recycler of hazardous waste: No
Transporter of hazardous waste: No
Treater, storer or disposer of HW: No
Underground injection activity: No
On-site burner exemption: No
Furnace exemption: No
Used oil fuel burner: No
Used oil processor: No
User oil refiner: No
Used oil fuel marketer to burner: No
Used oil Specification marketer: No

FANSTEEL PSM (Continued) **1000388383**

Used oil transfer facility: No
Used oil transporter: No

Historical Generators:
Date form received by agency: 09/01/1996
Site name: FANSTEEL PRECISION SHEET METAL
Classification: Small Quantity Generator

Date form received by agency: 01/31/1992
Site name: FANSTEEL INC
Classification: Large Quantity Generator

Date form received by agency: 03/16/1990
Site name: FANSTEEL/PSM
Classification: Large Quantity Generator

Date form received by agency: 08/18/1980
Site name: FANSTEEL PRECISION SHEET METAL
Classification: Large Quantity Generator

Corrective Action Summary:
Event date: 01/01/1990
Event: CA029ST

Event date: 03/08/1991
Event: CA074LO

Event date: 03/08/1991
Event: CA Prioritization, Facility or area was assigned a low corrective action priority.

Event date: 03/08/1991
Event: CA049PA

Facility Has Received Notices of Violations:
Regulation violated: FR - 270
Area of violation: TSD - General
Date violation determined: 11/14/1990
Date achieved compliance: 01/17/1991
Violation lead agency: State
Enforcement action: WRITTEN INFORMAL
Enforcement action date: 12/27/1990
Enf. disposition status: Not reported
Enf. disp. status date: Not reported
Enforcement lead agency: State
Proposed penalty amount: Not reported
Final penalty amount: Not reported
Paid penalty amount: Not reported

Regulation violated: FR - 264.70-77.E
Area of violation: TSD - General
Date violation determined: 11/14/1990
Date achieved compliance: 01/17/1991
Violation lead agency: State
Enforcement action: WRITTEN INFORMAL
Enforcement action date: 12/27/1990

FANSTEEL PSM (Continued) **1000388383**

Enf. disposition status: Not reported
Enf. disp. status date: Not reported
Enforcement lead agency: State
Proposed penalty amount: Not reported
Final penalty amount: Not reported
Paid penalty amount: Not reported

Regulation violated: FR - 268.7
Area of violation: LDR - General
Date violation determined: 11/14/1990
Date achieved compliance: 01/17/1991
Violation lead agency: State
Enforcement action: WRITTEN INFORMAL
Enforcement action date: 12/27/1990
Enf. disposition status: Not reported
Enf. disp. status date: Not reported
Enforcement lead agency: State
Proposed penalty amount: Not reported
Final penalty amount: Not reported
Paid penalty amount: Not reported

Regulation violated: FR - 268 ALL
Area of violation: LDR - General
Date violation determined: 11/14/1990
Date achieved compliance: 01/17/1991
Violation lead agency: State
Enforcement action: WRITTEN INFORMAL
Enforcement action date: 12/27/1990
Enf. disposition status: Not reported
Enf. disp. status date: Not reported
Enforcement lead agency: State
Proposed penalty amount: Not reported
Final penalty amount: Not reported
Paid penalty amount: Not reported

Regulation violated: FR - 264.140-150.H
Area of violation: TSD - Financial Requirements
Date violation determined: 10/12/1990
Date achieved compliance: 01/25/1991
Violation lead agency: State
Enforcement action: WRITTEN INFORMAL
Enforcement action date: 10/12/1990
Enf. disposition status: Not reported
Enf. disp. status date: Not reported
Enforcement lead agency: State
Proposed penalty amount: Not reported
Final penalty amount: Not reported
Paid penalty amount: Not reported

Regulation violated: F - 262.50-60
Area of violation: Generators - General
Date violation determined: 06/16/1988
Date achieved compliance: 01/17/1991
Violation lead agency: State
Enforcement action: WRITTEN INFORMAL
Enforcement action date: 07/19/1988
Enf. disposition status: Not reported

FANSTEEL PSM (Continued) **1000388383**

Enf. disp. status date: Not reported
Enforcement lead agency: State
Proposed penalty amount: Not reported
Final penalty amount: Not reported
Paid penalty amount: Not reported

Regulation violated: F - FEA
Area of violation: Formal Enforcement Agreement or Order
Date violation determined: 06/16/1988
Date achieved compliance: 01/17/1991
Violation lead agency: State
Enforcement action: WRITTEN INFORMAL
Enforcement action date: 07/19/1988
Enf. disposition status: Not reported
Enf. disp. status date: Not reported
Enforcement lead agency: State
Proposed penalty amount: Not reported
Final penalty amount: Not reported
Paid penalty amount: Not reported

Regulation violated: F - 262.50-60
Area of violation: Generators - General
Date violation determined: 01/11/1988
Date achieved compliance: 01/17/1991
Violation lead agency: State
Enforcement action: WRITTEN INFORMAL
Enforcement action date: 02/23/1988
Enf. disposition status: Not reported
Enf. disp. status date: Not reported
Enforcement lead agency: State
Proposed penalty amount: Not reported
Final penalty amount: Not reported
Paid penalty amount: Not reported

Regulation violated: FR - 264.140-150.H
Area of violation: TSD - Financial Requirements
Date violation determined: 02/10/1987
Date achieved compliance: 01/25/1991
Violation lead agency: State
Enforcement action: WRITTEN INFORMAL
Enforcement action date: 02/09/1987
Enf. disposition status: Not reported
Enf. disp. status date: Not reported
Enforcement lead agency: State
Proposed penalty amount: Not reported
Final penalty amount: Not reported
Paid penalty amount: Not reported

Regulation violated: FR - 264.140-150.H
Area of violation: TSD - Financial Requirements
Date violation determined: 02/10/1987
Date achieved compliance: 01/25/1991
Violation lead agency: State
Enforcement action: WRITTEN INFORMAL
Enforcement action date: 01/17/1987
Enf. disposition status: Not reported
Enf. disp. status date: Not reported

FANSTEEL PSM (Continued) **1000388383**

Enforcement lead agency: State
Proposed penalty amount: Not reported
Final penalty amount: Not reported
Paid penalty amount: Not reported

Regulation violated: F - 262.50-60
Area of violation: Generators - General
Date violation determined: 12/15/1986
Date achieved compliance: 11/15/1991
Violation lead agency: State
Enforcement action: Not reported
Enforcement action date: Not reported
Enf. disposition status: Not reported
Enf. disp. status date: Not reported
Enforcement lead agency: Not reported
Proposed penalty amount: Not reported
Final penalty amount: Not reported
Paid penalty amount: Not reported

Regulation violated: F - FEA
Area of violation: Formal Enforcement Agreement or Order
Date violation determined: 12/15/1986
Date achieved compliance: 11/15/1991
Violation lead agency: State
Enforcement action: Not reported
Enforcement action date: Not reported
Enf. disposition status: Not reported
Enf. disp. status date: Not reported
Enforcement lead agency: Not reported
Proposed penalty amount: Not reported
Final penalty amount: Not reported
Paid penalty amount: Not reported

Regulation violated: FR - 262.10-12.A
Area of violation: Generators - General
Date violation determined: 08/25/1986
Date achieved compliance: 09/04/1987
Violation lead agency: State
Enforcement action: WRITTEN INFORMAL
Enforcement action date: 12/05/1986
Enf. disposition status: Not reported
Enf. disp. status date: Not reported
Enforcement lead agency: State
Proposed penalty amount: Not reported
Final penalty amount: Not reported
Paid penalty amount: Not reported

Regulation violated: F - 262.10-12.A
Area of violation: Generators - General
Date violation determined: 09/24/1984
Date achieved compliance: 11/15/1991
Violation lead agency: State
Enforcement action: WRITTEN INFORMAL
Enforcement action date: 09/24/1984
Enf. disposition status: Not reported
Enf. disp. status date: Not reported
Enforcement lead agency: State

MAP FINDINGS

Map ID
Direction
Distance
Distance (ft.) Site | Database(s) | EDR ID Number | EPA ID Number

FANSTEEL PSM (Continued) **1000388383**

Proposed penalty amount: Not reported
Final penalty amount: Not reported
Paid penalty amount: Not reported

Evaluation Action Summary:
Evaluation date: 09/17/2014
Evaluation: COMPLIANCE EVALUATION INSPECTION ON-SITE
Area of violation: Not reported
Date achieved compliance: Not reported
Evaluation lead agency: EPA

Evaluation date: 11/14/1990
Evaluation: COMPLIANCE EVALUATION INSPECTION ON-SITE
Area of violation: TSD - General
Date achieved compliance: 01/17/1991
Evaluation lead agency: State

Evaluation date: 11/14/1990
Evaluation: COMPLIANCE EVALUATION INSPECTION ON-SITE
Area of violation: LDR - General
Date achieved compliance: 01/17/1991
Evaluation lead agency: State

Evaluation date: 10/12/1990
Evaluation: FINANCIAL RECORD REVIEW
Area of violation: TSD - Financial Requirements
Date achieved compliance: 01/25/1991
Evaluation lead agency: State

Evaluation date: 06/16/1988
Evaluation: COMPLIANCE EVALUATION INSPECTION ON-SITE
Area of violation: Formal Enforcement Agreement or Order
Date achieved compliance: 01/17/1991
Evaluation lead agency: State

Evaluation date: 06/16/1988
Evaluation: COMPLIANCE EVALUATION INSPECTION ON-SITE
Area of violation: Generators - General
Date achieved compliance: 01/17/1991
Evaluation lead agency: State

Evaluation date: 01/11/1988
Evaluation: COMPLIANCE EVALUATION INSPECTION ON-SITE
Area of violation: Generators - General
Date achieved compliance: 01/17/1991
Evaluation lead agency: State

Evaluation date: 01/11/1988
Evaluation: COMPLIANCE EVALUATION INSPECTION ON-SITE
Area of violation: Not reported
Date achieved compliance: Not reported
Evaluation lead agency: State

Evaluation date: 12/29/1987
Evaluation: FINANCIAL RECORD REVIEW
Area of violation: Not reported
Date achieved compliance: Not reported

FANSTEEL PSM (Continued) **1000388383**

Evaluation lead agency: State

Evaluation date: 02/10/1987
Evaluation: FINANCIAL RECORD REVIEW
Area of violation: TSD - Financial Requirements
Date achieved compliance: 01/25/1991
Evaluation lead agency: State

Evaluation date: 12/15/1986
Evaluation: COMPLIANCE SCHEDULE EVALUATION
Area of violation: Generators - General
Date achieved compliance: 11/15/1991
Evaluation lead agency: State

Evaluation date: 12/15/1986
Evaluation: COMPLIANCE SCHEDULE EVALUATION
Area of violation: Formal Enforcement Agreement or Order
Date achieved compliance: 11/15/1991
Evaluation lead agency: State

Evaluation date: 08/25/1986
Evaluation: COMPLIANCE EVALUATION INSPECTION ON-SITE
Area of violation: Not reported
Date achieved compliance: Not reported
Evaluation lead agency: State

Evaluation date: 08/25/1986
Evaluation: NON-FINANCIAL RECORD REVIEW
Area of violation: Generators - General
Date achieved compliance: 09/04/1987
Evaluation lead agency: State

Evaluation date: 09/24/1984
Evaluation: COMPLIANCE EVALUATION INSPECTION ON-SITE
Area of violation: Generators - General
Date achieved compliance: 11/15/1991
Evaluation lead agency: State

---

108 **FANSTEEL INC** **CA ENVIROSTOR** **S111842257**
5235 W 104TH ST **N/A**
LOS ANGELES, CA 90045

ENVIROSTOR:
Facility ID: 80001407
Status: * Inactive
Status Date: 01/01/2008
Site Code: Not reported
Site Type: Corrective Action
Site Type Detailed: Corrective Action
Acres: 0
NPL: NO
Regulatory Agencies: NONE SPECIFIED
Lead Agency: NONE SPECIFIED
Program Manager: Not reported
Supervisor: * Unknown
Division Branch: Cleanup Chatsworth
Assembly: 62
Senate: 26
Special Program: Not reported

FANSTEEL INC (Continued) **S111842257**

Restricted Use: NO
Site Mgmt Req: NONE SPECIFIED
Funding: Not reported
Latitude: 33.94210
Longitude: -118.3715
APN: 4129032012
Past Use: NONE SPECIFIED
Potential COC: NONE SPECIFIED
Confirmed COC: NONE SPECIFIED
Potential Description: NONE SPECIFIED
Alias Name: 4129032012
Alias Type: APN
Alias Name: CAD050810829
Alias Type: EPA Identification Number
Alias Name: 110009530579
Alias Type: EPA (FRS #)
Alias Name: SL204CV2380
Alias Type: GeoTracker Global ID
Alias Name: 80001407
Alias Type: Envirostor ID Number

Completed Info:
Completed Area Name: PROJECT WIDE
Completed Sub Area Name: Not reported
Completed Document Type: Preliminary Assessment Report
Completed Date: 03/08/1991
Comments: Not reported

Future Area Name: Not reported
Future Sub Area Name: Not reported
Future Document Type: Not reported
Future Due Date: Not reported
Schedule Area Name: Not reported
Schedule Sub Area Name: Not reported
Schedule Document Type: Not reported
Schedule Due Date: Not reported
Schedule Revised Date: Not reported

---

108 **PRINTMASTERS** **CA HAZNET** **S113035781**
10311 SO LA CIENEGA BLVD **N/A**
LOS ANGELES, CA 90045

HAZNET:
envid: S113035781
Year: 1995
GEPAID: CAL000035995
Contact: WRATSCHKO MICHAEL
Telephone: 0000000000
Mailing Name: Not reported
Mailing Address: 10311 SO LA CIENEGA BLVD
Mailing City,St,Zip: LOS ANGELES, CA 900450000
Gen County: Not reported
TSD EPA ID: CAD000088252
TSD County: Not reported
Waste Category: Unspecified solvent mixture
Disposal Method: Transfer Station
Tons: .0667
Facility County: Los Angeles

PRINTMASTERS (Continued) **S113035781**

envid: S113035781
Year: 1995
GEPAID: CAL000035995
Contact: WRATSCHKO MICHAEL
Telephone: 0000000000
Mailing Name: Not reported
Mailing Address: 10311 SO LA CIENEGA BLVD
Mailing City,St,Zip: LOS ANGELES, CA 900450000
Gen County: Not reported
TSD EPA ID: CAD108040858
TSD County: Not reported
Waste Category: Photochemicals/photoprocessing waste
Disposal Method: Recycler
Tons: .2960
Facility County: Los Angeles

envid: S113035781
Year: 1994
GEPAID: CAL000035995
Contact: WRATSCHKO MICHAEL
Telephone: 0000000000
Mailing Name: Not reported
Mailing Address: 10311 SO LA CIENEGA BLVD
Mailing City,St,Zip: LOS ANGELES, CA 900450000
Gen County: Not reported
TSD EPA ID: CAD108040858
TSD County: Not reported
Waste Category: Photochemicals/photoprocessing waste
Disposal Method: Recycler
Tons: .0959
Facility County: Los Angeles

envid: S113035781
Year: 1993
GEPAID: CAL000035995
Contact: WRATSCHKO MICHAEL
Telephone: 0000000000
Mailing Name: Not reported
Mailing Address: 10311 SO LA CIENEGA BLVD
Mailing City,St,Zip: LOS ANGELES, CA 900450000
Gen County: Not reported
TSD EPA ID: CAD108040858
TSD County: Not reported
Waste Category: Photochemicals/photoprocessing waste
Disposal Method: Recycler
Tons: 9.17000000000
Facility County: Los Angeles

108 **TETRA GRAPHICS SITE** **CA RESPONSE** **S106568702**
10310 GLASGOW PLACE **CA ENVIROSTOR** **N/A**
LOS ANGELES, CA 90045

RESPONSE:
Facility ID: 19270329
Site Type: State Response
Site Type Detail: State Response or NPL
Acres: 0.34
National Priorities List: NO
Cleanup Oversight Agencies: LOS ANGELES COUNTY
Lead Agency Description: LOS ANGELES COUNTY
Project Manager: Not reported
Supervisor: Douglas Bautista
Division Branch: Cleanup Cypress
Site Code: 300990
Site Mgmt. Req.: NONE SPECIFIED
Assembly: 62
Senate: 26
Special Program Status: Not reported
Status: Refer: Other Agency
Status Date: 08/08/2013
Restricted Use: NO
Funding: Not reported
Latitude: 33.94288
Longitude: -118.3712
APN: NONE SPECIFIED
Past Use: ABOVE GROUND STORAGE TANKS, MACHINE SHOP
Potential COC : * HALOGENATED SOLVENTS * UNSPECIFIED SOLVENT MIXTURES
Confirmed COC: NONE SPECIFIED
Potential Description: OTH, SOIL, SV
Alias Name: PRINTMASTERS
Alias Type: Alternate Name
Alias Name: TROY FURNITURE COMPANY
Alias Type: Alternate Name
Alias Name: 300990
Alias Type: Project Code (Site Code)
Alias Name: 19270329
Alias Type: Envirostor ID Number

Completed Info:
Completed Area Name: PROJECT WIDE
Completed Sub Area Name: Not reported
Completed Document Type: Correspondence
Completed Date: 07/15/2013
Comments: Not reported

Completed Area Name: PROJECT WIDE
Completed Sub Area Name: Not reported
Completed Document Type: Site Screening
Completed Date: 03/11/1998
Comments: Site Screening Completed

Completed Area Name: PROJECT WIDE
Completed Sub Area Name: Not reported
Completed Document Type: Other Report
Completed Date: 07/17/2013
Comments: Not reported

Future Area Name: Not reported

TETRA GRAPHICS SITE (Continued) **S106568702**

Future Sub Area Name: Not reported
Future Document Type: Not reported
Future Due Date: Not reported
Schedule Area Name: Not reported
Schedule Sub Area Name: Not reported
Schedule Document Type: Not reported
Schedule Due Date: Not reported
Schedule Revised Date: Not reported

ENVIROSTOR:
Facility ID: 19270329
Status: Refer: Other Agency
Status Date: 08/08/2013
Site Code: 300990
Site Type: State Response
Site Type Detailed: State Response or NPL
Acres: 0.34
NPL: NO
Regulatory Agencies: LOS ANGELES COUNTY
Lead Agency: LOS ANGELES COUNTY
Program Manager: Not reported
Supervisor: Douglas Bautista
Division Branch: Cleanup Cypress
Assembly: 62
Senate: 26
Special Program: Not reported
Restricted Use: NO
Site Mgmt Req: NONE SPECIFIED
Funding: Not reported
Latitude: 33.94288
Longitude: -118.3712
APN: NONE SPECIFIED
Past Use: ABOVE GROUND STORAGE TANKS, MACHINE SHOP
Potential COC: * HALOGENATED SOLVENTS * UNSPECIFIED SOLVENT MIXTURES
Confirmed COC: NONE SPECIFIED
Potential Description: OTH, SOIL, SV
Alias Name: PRINTMASTERS
Alias Type: Alternate Name
Alias Name: TROY FURNITURE COMPANY
Alias Type: Alternate Name
Alias Name: 300990
Alias Type: Project Code (Site Code)
Alias Name: 19270329
Alias Type: Envirostor ID Number

Completed Info:
Completed Area Name: PROJECT WIDE
Completed Sub Area Name: Not reported
Completed Document Type: Correspondence
Completed Date: 07/15/2013
Comments: Not reported

Completed Area Name: PROJECT WIDE
Completed Sub Area Name: Not reported
Completed Document Type: Site Screening
Completed Date: 03/11/1998
Comments: Site Screening Completed

TETRA GRAPHICS SITE (Continued) **S106568702**

Completed Area Name: PROJECT WIDE
Completed Sub Area Name: Not reported
Completed Document Type: Other Report
Completed Date: 07/17/2013
Comments: Not reported

Future Area Name: Not reported
Future Sub Area Name: Not reported
Future Document Type: Not reported
Future Due Date: Not reported
Schedule Area Name: Not reported
Schedule Sub Area Name: Not reported
Schedule Document Type: Not reported
Schedule Due Date: Not reported
Schedule Revised Date: Not reported

---

108 **FORMER TETRA-GRAPHICS** **CA SLIC** **S106843180**
10311 LA CIENEGA **N/A**
LOS ANGELES, CA 90045

SLIC:
Region: STATE
Facility Status: **Open - Site Assessment**
Status Date: 02/17/2015
Global Id: T10000006486
Lead Agency: LOS ANGELES RWQCB (REGION 4)
Lead Agency Case Number: Not reported
Latitude: 33.942587
Longitude: -118.370431
Case Type: Cleanup Program Site
Case Worker: AS
Local Agency: Not reported
RB Case Number: SCP 1315
File Location: Not reported
Potential Media Affected: Soil Vapor
Potential Contaminants of Concern: Tetrachloroethylene (PCE), Trichloroethylene (TCE)
Site History: tetra Graphics site was occupied by a company engaged in aircraft parts manufacturing, between 1951-1966. The site is located across from another Regional Board site called Fansteel (SCP 0759), where soil and groundwater are impacted with VOCS and soil vapor and groundwater plumes have migrated offsite. There is a vapor plume beneath the Tetra Graphics site, which could be part of the soil vapor plume identified beneath the fansteel site.

Click here to access the California GeoTracker records for this facility:

---

108 **DESIGN MODELS INC** **RCRA-SQG** **1000252746**
10300 GLASGOW PLACE **CAD982479487**
LOS ANGELES, CA 90045

RCRA-SQG:
Date form received by agency: 07/11/1988
Facility name: DESIGN MODELS INC
Facility address: 10300 GLASGOW PLACE
LOS ANGELES, CA 90045
EPA ID: CAD982479487

DESIGN MODELS INC (Continued) **1000252746**

Contact: ENVIRONMENTAL MANAGER
Contact address: 10300 GLASGOW PLACE
LOS ANGELES, CA 90045
Contact country: US
Contact telephone: (213) 645-0796
Contact email: Not reported
EPA Region: 09
Classification: Small Small Quantity Generator
Description: Handler: generates more than 100 and less than 1000 kg of hazardous waste during any calendar month and accumulates less than 6000 kg of hazardous waste at any time; or generates 100 kg or less of hazardous waste during any calendar month, and accumulates more than 1000 kg of hazardous waste at any time

Owner/Operator Summary:
Owner/operator name: DESIGN MODELS INC
Owner/operator address: NOT REQUIRED
NOT REQUIRED, ME 99999
Owner/operator country: Not reported
Owner/operator telephone: (415) 555-1212
Legal status: Private
Owner/Operator Type: Owner
Owner/Op start date: Not reported
Owner/Op end date: Not reported

Owner/operator name: NOT REQUIRED
Owner/operator address: NOT REQUIRED
NOT REQUIRED, ME 99999
Owner/operator country: Not reported
Owner/operator telephone: (415) 555-1212
Legal status: Private
Owner/Operator Type: Operator
Owner/Op start date: Not reported
Owner/Op end date: Not reported

Handler Activities Summary:
U.S. importer of hazardous waste: No
Mixed waste (haz. and radioactive): No
Recycler of hazardous waste: No
Transporter of hazardous waste: No
Treater, storer or disposer of HW: No
Underground injection activity: No
On-site burner exemption: No
Furnace exemption: No
Used oil fuel burner: No
Used oil processor: No
User oil refiner: No
Used oil fuel marketer to burner: No
Used oil Specification marketer: No
Used oil transfer facility: No
Used oil transporter: No

Violation Status: No violations found

108 **DESIGN MODELS INC** **CA HAZNET** **S113023219**
10300 GLASGOW PLACE **N/A**
LOS ANGELES, CA 90045

HAZNET:
envid: S113023219
Year: 2000
GEPAID: CAL000004392
Contact: INACTIVE PER UNDELIVE SURVEY
Telephone: --
Mailing Name: Not reported
Mailing Address: 10300 GLASGOW PLACE
Mailing City,St,Zip: LOS ANGELES, CA 900450000
Gen County: Not reported
TSD EPA ID: CAL000161743
TSD County: Not reported
Waste Category: Other organic solids
Disposal Method: Transfer Station
Tons: 0.3
Facility County: Los Angeles

envid: S113023219
Year: 2000
GEPAID: CAL000004392
Contact: INACTIVE PER UNDELIVE SURVEY
Telephone: --
Mailing Name: Not reported
Mailing Address: 10300 GLASGOW PLACE
Mailing City,St,Zip: LOS ANGELES, CA 900450000
Gen County: Not reported
TSD EPA ID: CAL000161743
TSD County: Not reported
Waste Category: Unspecified oil-containing waste
Disposal Method: Recycler
Tons: 0.2
Facility County: Los Angeles

envid: S113023219
Year: 1998
GEPAID: CAL000004392
Contact: BAUMGARDNER CLYDE
Telephone: 0000000000
Mailing Name: Not reported
Mailing Address: 10300 GLASGOW PLACE
Mailing City,St,Zip: LOS ANGELES, CA 900450000
Gen County: Not reported
TSD EPA ID: CAL000161743
TSD County: Not reported
Waste Category: Unspecified oil-containing waste
Disposal Method: Transfer Station
Tons: .1750
Facility County: Los Angeles

envid: S113023219
Year: 1997
GEPAID: CAL000004392
Contact: BAUMGARDNER CLYDE
Telephone: 0000000000
Mailing Name: Not reported

DESIGN MODELS INC (Continued) **S113023219**

Mailing Address: 10300 GLASGOW PLACE
Mailing City,St,Zip: LOS ANGELES, CA 900450000
Gen County: Not reported
TSD EPA ID: CAT080014079
TSD County: Not reported
Waste Category: Unspecified oil-containing waste
Disposal Method: Transfer Station
Tons: .2500
Facility County: Los Angeles

envid: S113023219
Year: 1996
GEPAID: CAL000004392
Contact: BAUMGARDNER CLYDE
Telephone: 0000000000
Mailing Name: Not reported
Mailing Address: 10300 GLASGOW PLACE
Mailing City,St,Zip: LOS ANGELES, CA 900450000
Gen County: Not reported
TSD EPA ID: CAD000088252
TSD County: Not reported
Waste Category: Other inorganic solid waste
Disposal Method: Transfer Station
Tons: .4500
Facility County: Los Angeles

Click this hyperlink while viewing on your computer to access additional CA_HAZNET: detail in the EDR Site Report.

---

108 **CERTIFIED AUTO BODY INC** **CA HAZNET** **S113135005**
10211 S LA CIENEGA BLVD **N/A**
LOS ANGELES, CA 90045

HAZNET:
envid: S113135005
Year: 2013
GEPAID: CAL000288903
Contact: EDDIE EVANS
Telephone: 3105056873
Mailing Name: Not reported
Mailing Address: 5500 W CENTURY BLVD
Mailing City,St,Zip: LOS ANGELES, CA 900456108
Gen County: Los Angeles
TSD EPA ID: CAD008252405
TSD County: Los Angeles
Waste Category: Not reported
Disposal Method: Fuel Blending Prior To Energy Recovery At Another Site
Tons: 0.5421
Facility County: Not reported

envid: S113135005
Year: 2012
GEPAID: CAL000288903
Contact: EDDIE EVANS
Telephone: 3105056873
Mailing Name: Not reported
Mailing Address: 10211 S LA CIENEGA BLVD
Mailing City,St,Zip: LOS ANGELES, CA 900456108

CERTIFIED AUTO BODY INC (Continued) **S113135005**

Gen County: Los Angeles
TSD EPA ID: CAD008252405
TSD County: Los Angeles
Waste Category: Not reported
Disposal Method: Fuel Blending Prior To Energy Recovery At Another Site
Tons: 0.56295
Facility County: Los Angeles

envid: S113135005
Year: 2011
GEPAID: CAL000288903
Contact: EDDIE EVANS
Telephone: 3105056873
Mailing Name: Not reported
Mailing Address: 10211 S LA CIENEGA BLVD
Mailing City,St,Zip: LOS ANGELES, CA 900456108
Gen County: Not reported
TSD EPA ID: CAD008252405
TSD County: Not reported
Waste Category: Aqueous solution with total organic residues 10 percent or more
Disposal Method: Fuel Blending Prior To Energy Recovery At Another Site
Tons: 0.22935
Facility County: Los Angeles

envid: S113135005
Year: 2010
GEPAID: CAL000288903
Contact: EDDIE EVANS
Telephone: 3105056873
Mailing Name: Not reported
Mailing Address: 10211 S LA CIENEGA BLVD
Mailing City,St,Zip: LOS ANGELES, CA 900456108
Gen County: Not reported
TSD EPA ID: CAD008252405
TSD County: Not reported
Waste Category: Aqueous solution with total organic residues 10 percent or more
Disposal Method: Fuel Blending Prior To Energy Recovery At Another Site
Tons: 0.36696
Facility County: Los Angeles

---

108 **CERTIFIED AUTO BODY** **CA HAZNET** **S113118342**
10211 S LA CIENEGA BLVD **N/A**
LOS ANGELES, CA 90045

HAZNET:
envid: S113118342
Year: 2002
GEPAID: CAL000249170
Contact: SAKO ORBUBEGIAN
Telephone: 3105050963
Mailing Name: Not reported
Mailing Address: 10211 S LA CIENEGA BLVD
Mailing City,St,Zip: LOS ANGELES, CA 900456108
Gen County: Not reported
TSD EPA ID: CAD008252405
TSD County: Not reported
Waste Category: Unspecified solvent mixture
Disposal Method: Recycler

CERTIFIED AUTO BODY (Continued) — **S113118342**

Tons: 0.22
Facility County: Los Angeles

---

109 **TRON CONSTRUCTION INC** — **CA HAZNET** — **S113460518 / N/A**
10224 REDFERN AVE
INGLEWOOD, CA 90304

HAZNET:
envid: S113460518
Year: 2010
GEPAID: CAC002653931
Contact: RON DONALDSON
Telephone: 5592297992
Mailing Name: Not reported
Mailing Address: 2845 N MAROA AVE
Mailing City,St,Zip: FRESNO, CA 93704
Gen County: Not reported
TSD EPA ID: CAL000190080
TSD County: Not reported
Waste Category: Asbestos containing waste
Disposal Method: Landfill Or Surface Impoundment That Will Be Closed As Landfill(To Include On-Site Treatment And/Or Stabilization)
Tons: 0.4
Facility County: Los Angeles

---

110 **TERMINAL 6 LAX** — **CA RGA LUST** — **S114699390 / N/A**
600 WORLD WY
WESTCHESTER, CA

RGA LUST:

2012	TERMINAL 6 LAX	600 WORLD WY
2011	TERMINAL 6 LAX	600 WORLD WY
2010	TERMINAL 6 LAX	600 WORLD WY
2009	TERMINAL 6 LAX	600 WORLD WY
2008	TERMINAL 6 LAX	600 WORLD WY
2007	TERMINAL 6 LAX	600 WORLD WY
2006	TERMINAL 6 LAX	600 WORLD WY
2005	TERMINAL 6 LAX	600 WORLD WY
2003	TERMINAL 6 LAX	600 WORLD WY
2002	TERMINAL 6 LAX	600 WORLD WY
2001	TERMINAL 6 LAX	600 WORLD WY
2000	TERMINAL 6 LAX	600 WORLD WY
1998	TERMINAL 6 LAX	600 WORLD WY
1997	TERMINAL 6 LAX	600 WORLD WY
1996	TERMINAL 6 LAX	600 WORLD WY

110 **TERMINAL 6 LAX** — **CA RGA LUST** — **S114699389 / N/A**
600 WORLD WY
LOS ANGELES, CA

RGA LUST:

2004	TERMINAL 6 LAX	600 WORLD WY
1995	TERMINAL 6 LAX	600 WORLD WY
1994	TERMINAL 6 LAX	600 WORLD WY

---

110 **TERMINAL 6 LAX** — **CA RGA LUST** — **S114699388 / N/A**
600 WORLD WAY
LOS ANGELES, CA

RGA LUST:

1993	TERMINAL 6 LAX	600 WORLD WAY

---

110 **VIRGIN AMERICA** — **CA HAZNET** — **S113152622 / N/A**
600 WORLD WAY
LOS ANGELES, CA 90045

HAZNET:
envid: S113152622
Year: 2009
GEPAID: CAL000332557
Contact: DARYL ELSBERG
Telephone: 3108461556
Mailing Name: Not reported
Mailing Address: 555 AIRPORT BLVD STE 450
Mailing City,St,Zip: BURLINGAME, CA 940102056
Gen County: Not reported
TSD EPA ID: CAD981696420
TSD County: Not reported
Waste Category: Waste oil and mixed oil
Disposal Method: Storage, Bulking, And/Or Transfer Off Site--No Treatment/Reovery (H010-H129) Or (H131-H135)
Tons: 0.38
Facility County: Los Angeles

envid: S113152622
Year: 2009
GEPAID: CAL000332557
Contact: DARYL ELSBERG
Telephone: 3108461556
Mailing Name: Not reported
Mailing Address: 555 AIRPORT BLVD STE 450
Mailing City,St,Zip: BURLINGAME, CA 940102056
Gen County: Not reported
TSD EPA ID: CAD099452708
TSD County: Not reported
Waste Category: Waste oil and mixed oil
Disposal Method: Other Recovery Of Reclamation For Reuse Including Acid Regeneration, Organics Recovery Ect
Tons: 0.38
Facility County: Los Angeles

110 **ALASKA AIRLINES** **CA HAZNET** **S113803915**
600 WORLD WAY **N/A**
LOS ANGELES, CA 90045

HAZNET:

envid:	S113803915
Year:	2013
GEPAID:	CAR000224089
Contact:	JANET BAAD
Telephone:	2063925167
Mailing Name:	Not reported
Mailing Address:	PO BOX 68900 SEAZE
Mailing City,St,Zip:	SEATTLE, WA 981680900
Gen County:	Los Angeles
TSD EPA ID:	CAD008364432
TSD County:	Los Angeles
Waste Category:	Not reported
Disposal Method:	Storage, Bulking, And/Or Transfer Off Site--No Treatment/Reovery (H010-H129) Or (H131-H135)
Tons:	1.60545
Facility County:	Not reported

envid:	S113803915
Year:	2013
GEPAID:	CAR000224089
Contact:	JANET BAAD
Telephone:	2063925167
Mailing Name:	Not reported
Mailing Address:	PO BOX 68900 SEAZE
Mailing City,St,Zip:	SEATTLE, WA 981680900
Gen County:	Los Angeles
TSD EPA ID:	CAD008364432
TSD County:	Los Angeles
Waste Category:	Not reported
Disposal Method:	Storage, Bulking, And/Or Transfer Off Site--No Treatment/Reovery (H010-H129) Or (H131-H135)
Tons:	0.1425
Facility County:	Not reported

envid:	S113803915
Year:	2013
GEPAID:	CAR000224089
Contact:	JANET BAAD
Telephone:	2063925167
Mailing Name:	Not reported
Mailing Address:	PO BOX 68900 SEAZE
Mailing City,St,Zip:	SEATTLE, WA 981680900
Gen County:	Los Angeles
TSD EPA ID:	CAD008364432
TSD County:	Los Angeles
Waste Category:	Not reported
Disposal Method:	Storage, Bulking, And/Or Transfer Off Site--No Treatment/Reovery (H010-H129) Or (H131-H135)
Tons:	0.15
Facility County:	Not reported

envid:	S113803915
Year:	2013
GEPAID:	CAR000224089

ALASKA AIRLINES (Continued) **S113803915**

Contact:	JANET BAAD
Telephone:	2063925167
Mailing Name:	Not reported
Mailing Address:	PO BOX 68900 SEAZE
Mailing City,St,Zip:	SEATTLE, WA 981680900
Gen County:	Los Angeles
TSD EPA ID:	CAD008364432
TSD County:	Los Angeles
Waste Category:	Not reported
Disposal Method:	Storage, Bulking, And/Or Transfer Off Site--No Treatment/Reovery (H010-H129) Or (H131-H135)
Tons:	0.0325
Facility County:	Not reported

envid:	S113803915
Year:	2013
GEPAID:	CAR000224089
Contact:	JANET BAAD
Telephone:	2063925167
Mailing Name:	Not reported
Mailing Address:	PO BOX 68900 SEAZE
Mailing City,St,Zip:	SEATTLE, WA 981680900
Gen County:	Los Angeles
TSD EPA ID:	CAD008364432
TSD County:	Los Angeles
Waste Category:	Not reported
Disposal Method:	Fuel Blending Prior To Energy Recovery At Another Site
Tons:	2.95236
Facility County:	Not reported

Click this hyperlink while viewing on your computer to access
2 additional CA_HAZNET: record(s) in the EDR Site Report.

110 **ALASKA AIRLINES** **RCRA-SQG** **1014950483**
600 WORLD WAY **CAR000224089**
LOS ANGELES, CA 90045

RCRA-SQG:

Date form received by agency:	03/12/2012
Facility name:	ALASKA AIRLINES
Facility address:	600 WORLD WAY LOS ANGELES, CA 90045
EPA ID:	CAR000224089
Mailing address:	PO BOX 68900 SEAZE SEATTLE, WA 98168 0900
Contact:	JANET BAAD
Contact address:	PO BOX 68900 SEAZE SEATTLE, WA 98168 0900
Contact country:	US
Contact telephone:	206-392-5167
Contact email:	JANET.BAAD@ALASKAAIR.COM
EPA Region:	09
Classification:	Small Small Quantity Generator
Description:	Handler: generates more than 100 and less than 1000 kg of hazardous waste during any calendar month and accumulates less than 6000 kg of hazardous waste at any time; or generates 100 kg or less of hazardous waste during any calendar month, and accumulates more than 1000 kg of

ALASKA AIRLINES (Continued) **1014950483**

hazardous waste at any time

Owner/Operator Summary:
- Owner/operator name: CITY OF LOS ANGELES
- Owner/operator address: 1 WORLD WAY
  LOS ANGELES, CA 90045
- Owner/operator country: US
- Owner/operator telephone: 310-646-5252
- Legal status: Municipal
- Owner/Operator Type: Owner
- Owner/Op start date: 07/25/1928
- Owner/Op end date: Not reported

- Owner/operator name: LOS ANGELES WORLD AIRPORTS LAWA
- Owner/operator address: Not reported
  Not reported
- Owner/operator country: US
- Owner/operator telephone: Not reported
- Legal status: Municipal
- Owner/Operator Type: Operator
- Owner/Op start date: 07/25/1928
- Owner/Op end date: Not reported

Handler Activities Summary:
- U.S. importer of hazardous waste: No
- Mixed waste (haz. and radioactive): No
- Recycler of hazardous waste: No
- Transporter of hazardous waste: No
- Treater, storer or disposer of HW: No
- Underground injection activity: No
- On-site burner exemption: No
- Furnace exemption: No
- Used oil fuel burner: No
- Used oil processor: No
- User oil refiner: No
- Used oil fuel marketer to burner: No
- Used oil Specification marketer: No
- Used oil transfer facility: No
- Used oil transporter: No

. Waste code: D001
. Waste name: IGNITABLE WASTE

. Waste code: D006
. Waste name: CADMIUM

. Waste code: D007
. Waste name: CHROMIUM

. Waste code: D008
. Waste name: LEAD

. Waste code: D018
. Waste name: BENZENE

. Waste code: D035

ALASKA AIRLINES (Continued) **1014950483**

. Waste name: METHYL ETHYL KETONE

. Waste code: F001
. Waste name: THE FOLLOWING SPENT HALOGENATED SOLVENTS USED IN DEGREASING: TETRACHLOROETHYLENE, TRICHLORETHYLENE, METHYLENE CHLORIDE, 1,1,1-TRICHLOROETHANE, CARBON TETRACHLORIDE AND CHLORINATED FLUOROCARBONS; ALL SPENT SOLVENT MIXTURES/BLENDS USED IN DEGREASING CONTAINING, BEFORE USE, A TOTAL OF TEN PERCENT OR MORE (BY VOLUME) OF ONE OR MORE OF THE ABOVE HALOGENATED SOLVENTS OR THOSE SOLVENTS LISTED IN F002, F004, AND F005; AND STILL BOTTOMS FROM THE RECOVERY OF THESE SPENT SOLVENTS AND SPENT SOLVENT MIXTURES.

. Waste code: F002
. Waste name: THE FOLLOWING SPENT HALOGENATED SOLVENTS: TETRACHLOROETHYLENE, METHYLENE CHLORIDE, TRICHLOROETHYLENE, 1,1,1-TRICHLOROETHANE, CHLOROBENZENE, 1,1,2-TRICHLORO-1,2,2-TRIFLUOROETHANE, ORTHO-DICHLOROBENZENE, TRICHLOROFLUOROMETHANE, AND 1,1,2, TRICHLOROETHANE; ALL SPENT SOLVENT MIXTURES/BLENDS CONTAINING, BEFORE USE, A TOTAL OF TEN PERCENT OR MORE (BY VOLUME) OF ONE OR MORE OF THE ABOVE HALOGENATED SOLVENTS OR THOSE SOLVENTS LISTED IN F001, F004, AND F005; AND STILL BOTTOMS FROM THE RECOVERY OF THESE SPENT SOLVENTS AND SPENT SOLVENT MIXTURES.

. Waste code: F003
. Waste name: THE FOLLOWING SPENT NONHALOGENATED SOLVENTS: XYLENE, ACETONE, ETHYL ACETATE, ETHYL BENZENE, ETHYL ETHER, METHYL ISOBUTYL KETONE, N-BUTYL ALCOHOL, CYCLOHEXANONE, AND METHANOL; ALL SPENT SOLVENT MIXTURES/BLENDS CONTAINING, BEFORE USE, ONLY THE ABOVE SPENT NONHALOGENATED SOLVENTS; AND ALL SPENT SOLVENT MIXTURES/BLENDS CONTAINING, BEFORE USE, ONE OR MORE OF THE ABOVE NONHALOGENATED SOLVENTS, AND A TOTAL OF TEN PERCENT OR MORE (BY VOLUME) OF ONE OR MORE OF THOSE SOLVENTS LISTED IN F001, F002, F004, AND F005; AND STILL BOTTOMS FROM THE RECOVERY OF THESE SPENT SOLVENTS AND SPENT SOLVENT MIXTURES.

. Waste code: F005
. Waste name: THE FOLLOWING SPENT NONHALOGENATED SOLVENTS: TOLUENE, METHYL ETHYL KETONE, CARBON DISULFIDE, ISOBUTANOL, PYRIDINE, BENZENE, 2-ETHOXYETHANOL, AND 2-NITROPROPANE; ALL SPENT SOLVENT MIXTURES/BLENDS CONTAINING, BEFORE USE, A TOTAL OF TEN PERCENT OR MORE (BY VOLUME) OF ONE OR MORE OF THE ABOVE NONHALOGENATED SOLVENTS OR THOSE SOLVENTS LISTED IN F001, F002, OR F004; AND STILL BOTTOMS FROM THE RECOVERY OF THESE SPENT SOLVENTS AND SPENT SOLVENT MIXTURES.

Violation Status: No violations found

---

110 **HORIZON AIR INDUSTRIES - LAX** **CA HAZNET** **S113801376**
600 WORLD WAY **N/A**
LOS ANGELES, CA 90045

HAZNET:
- envid: S113801376
- Year: 2012
- GEPAID: CAL000372117
- Contact: JANET BAAD
- Telephone: 2063925167
- Mailing Name: Not reported
- Mailing Address: PO BOX 68900-SEAZE
- Mailing City,St,Zip: SEATTLE, WA 981680900

HORIZON AIR INDUSTRIES - LAX (Continued) S113801376

Gen County:	Los Angeles
TSD EPA ID:	CAD008364432
TSD County:	Los Angeles
Waste Category:	Not reported
Disposal Method:	Fuel Blending Prior To Energy Recovery At Another Site
Tons:	0.22935
Facility County:	Los Angeles
envid:	S113801376
Year:	2012
GEPAID:	CAL000372117
Contact:	JANET BAAD
Telephone:	2063925167
Mailing Name:	Not reported
Mailing Address:	PO BOX 68900-SEAZE
Mailing City,St,Zip:	SEATTLE, WA 981680900
Gen County:	Los Angeles
TSD EPA ID:	CAD008364432
TSD County:	Los Angeles
Waste Category:	Not reported
Disposal Method:	Storage, Bulking, And/Or Transfer Off Site–No Treatment/Reovery (H010-H129) Or (H131-H135)
Tons:	0.035
Facility County:	Los Angeles
envid:	S113801376
Year:	2012
GEPAID:	CAL000372117
Contact:	JANET BAAD
Telephone:	2063925167
Mailing Name:	Not reported
Mailing Address:	PO BOX 68900-SEAZE
Mailing City,St,Zip:	SEATTLE, WA 981680900
Gen County:	Los Angeles
TSD EPA ID:	CAD008364432
TSD County:	Los Angeles
Waste Category:	Not reported
Disposal Method:	Storage, Bulking, And/Or Transfer Off Site–No Treatment/Reovery (H010-H129) Or (H131-H135)
Tons:	0.01
Facility County:	Los Angeles

111 **LA WORLD AIRPORTS** CA CHMIRS S112983822
500 WORLD WAY CA HAZNET N/A
LOS ANGELES, CA 90045

CHMIRS:

OES Incident Number:	15-1978
OES notification:	04/09/2015
OES Date:	Not reported
OES Time:	Not reported
Incident Date:	Not reported
Date Completed:	**Not reported**
Property Use:	Not reported
Agency Id Number:	Not reported
Agency Incident Number:	Not reported
Time Notified:	Not reported
Time Completed:	Not reported

MAP FINDINGS

Map ID
Direction
Distance
Distance (ft.) Site | Database(s) | EDR ID Number | EPA ID Number

LA WORLD AIRPORTS (Continued) S112983822

Surrounding Area:	Not reported
Estimated Temperature:	Not reported
Property Management:	Not reported
More Than Two Substances Involved?:	Not reported
Resp Agncy Personel # Of Decontaminated:	Not reported
Responding Agency Personel # Of Injuries:	Not reported
Responding Agency Personel # Of Fatalities:	Not reported
Others Number Of Decontaminated:	Not reported
Others Number Of Injuries:	Not reported
Others Number Of Fatalities:	Not reported
Vehicle Make/year:	Not reported
Vehicle License Number:	Not reported
Vehicle State:	Not reported
Vehicle Id Number:	Not reported
CA DOT PUC/ICC Number:	Not reported
Company Name:	Not reported
Reporting Officer Name/ID:	Not reported
Report Date:	Not reported
Facility Telephone:	Not reported
Waterway Involved:	No
Waterway:	Not reported
Spill Site:	Airport
Cleanup By:	Reporting Party
Containment:	Not reported
What Happened:	Not reported
Type:	Not reported
Measure:	Not reported
Other:	Not reported
Type:	SEWAGE
Measure:	Gal(s)
Other:	Not reported
Date/Time:	1218
Year:	2015
Agency:	LAX Airport Response Coordination Center
Incident Date:	4/9/2015
Admin Agency:	Los Angeles City Fire Department
Amount:	Not reported
Contained:	Yes
Site Type:	Not reported
E Date:	Not reported
Substance:	Sewage
Quantity Released:	150
Unknown:	Not reported
Substance #2:	Not reported
Substance #3:	Not reported
Evacuations:	Not reported
Number of Injuries:	Not reported
Number of Fatalities:	Not reported
#1 Pipeline:	No
#2 Pipeline:	No
#3 Pipeline:	No
#1 Vessel >= 300 Tons:	No
#2 Vessel >= 300 Tons:	No
#3 Vessel >= 300 Tons:	No
Evacs:	No
Injuries:	No
Fatals:	No

LA WORLD AIRPORTS (Continued) S112983822

Comments: Not reported
Description: Caller states terminal 5 sewer main overflowed on to the road in the U.S. Customs Inspection Area and into a fan room. Caller states inner roadway between terminal 4 & terminal 5 was closed with barricades manned by a police officer. Caller states changeable message signs were requested.

HAZNET:
envid: S112983822
Year: 2011
GEPAID: CAC002663280
Contact: INTISSAR DURHAM
Telephone: 3106465252
Mailing Name: Not reported
Mailing Address: PO BOX 92216
Mailing City,St,Zip: LOS ANGELES, CA 90009
Gen County: Not reported
TSD EPA ID: CAD009007626
TSD County: Not reported
Waste Category: Asbestos containing waste
Disposal Method: Landfill Or Surface Impoundment That Will Be Closed As Landfill(To Include On-Site Treatment And/Or Stabilization)
Tons: 58.4
Facility County: Los Angeles

---

111 LA CITY, DEPT OF AIRPORTS CA FID UST S101586479
500 WORLD WAY CA SWEEPS UST N/A
LOS ANGELES, CA 90045

CA FID UST:
Facility ID: 19051678
Regulated By: UTNKA
Regulated ID: Not reported
Cortese Code: Not reported
SIC Code: Not reported
Facility Phone: 2130000000
Mail To: Not reported
Mailing Address: 500 WORLD WAY TERMINAL
Mailing Address 2: Not reported
Mailing City,St,Zip: LOS ANGELES 900450000
Contact: Not reported
Contact Phone: Not reported
DUNs Number: Not reported
NPDES Number: Not reported
EPA ID: Not reported
Comments: Not reported
Status: Active

SWEEPS UST:
Status: Active
Comp Number: 6619
Number: 1
Board Of Equalization: Not reported
Referral Date: 02-23-93
Action Date: 02-23-93
Created Date: 02-29-88

LA CITY, DEPT OF AIRPORTS (Continued) S101586479

Owner Tank Id: Not reported
SWRCB Tank Id: Not reported
Tank Status: Not reported
Capacity: Not reported
Active Date: Not reported
Tank Use: Not reported
STG: Not reported
Content: Not reported
Number Of Tanks: Not reported

---

111 UNK CA FID UST S101586991
531 WORLD WAY CA SWEEPS UST N/A
LOS ANGELES, CA 90045

CA FID UST:
Facility ID: 19054685
Regulated By: UTNKI
Regulated ID: Not reported
Cortese Code: Not reported
SIC Code: Not reported
Facility Phone: 2130000000
Mail To: Not reported
Mailing Address: UNK
Mailing Address 2: Not reported
Mailing City,St,Zip: LOS ANGELES 900450000
Contact: Not reported
Contact Phone: Not reported
DUNs Number: Not reported
NPDES Number: Not reported
EPA ID: Not reported
Comments: Not reported
Status: Inactive

SWEEPS UST:
Status: Not reported
Comp Number: 7935
Number: Not reported
Board Of Equalization: Not reported
Referral Date: Not reported
Action Date: Not reported
Created Date: Not reported
Owner Tank Id: Not reported
SWRCB Tank Id: Not reported
Tank Status: Not reported
Capacity: Not reported
Active Date: Not reported
Tank Use: Not reported
STG: Not reported
Content: Not reported
Number Of Tanks: Not reported

112 **MODERN PLATING COMPANY** **CA HAZNET** **S112999101**
5400 W 104TH ST **N/A**
LOS ANGELES, CA 90045

HAZNET:

envid:	S112999101
Year:	2008
GEPAID:	CAD008250383
Contact:	DAVID MANZETTI VICE PRESIDENT
Telephone:	3106700455
Mailing Name:	Not reported
Mailing Address:	5400 W 104TH ST
Mailing City,St,Zip:	LOS ANGELES, CA 900456012
Gen County:	Not reported
TSD EPA ID:	AZD982441263
TSD County:	Not reported
Waste Category:	Not reported
Disposal Method:	Other Treatment
Tons:	1.925
Facility County:	Los Angeles

envid:	S112999101
Year:	2008
GEPAID:	CAD008250383
Contact:	DAVID MANZETTI VICE PRESIDENT
Telephone:	3106700455
Mailing Name:	Not reported
Mailing Address:	5400 W 104TH ST
Mailing City,St,Zip:	LOS ANGELES, CA 900456012
Gen County:	Not reported
TSD EPA ID:	AZD982441263
TSD County:	Not reported
Waste Category:	Organic solids with halogens
Disposal Method:	Other Treatment
Tons:	1
Facility County:	Los Angeles

envid:	S112999101
Year:	2007
GEPAID:	CAD008250383
Contact:	DAVID MANZETTI VICE PRESIDENT
Telephone:	3106700455
Mailing Name:	Not reported
Mailing Address:	5400 W 104TH ST
Mailing City,St,Zip:	LOS ANGELES, CA 900456012
Gen County:	Not reported
TSD EPA ID:	CAT000646117
TSD County:	Not reported
Waste Category:	Contaminated soil from site clean-up
Disposal Method:	Landfill Or Surface Impoundment That Will Be Closed As Landfill(To Include On-Site Treatment And/Or Stabilization)
Tons:	106.2
Facility County:	Los Angeles

envid:	S112999101
Year:	2007
GEPAID:	CAD008250383
Contact:	DAVID MANZETTI VICE PRESIDENT
Telephone:	3106700455

MODERN PLATING COMPANY (Continued) **S112999101**

Mailing Name:	Not reported
Mailing Address:	5400 W 104TH ST
Mailing City,St,Zip:	LOS ANGELES, CA 900456012
Gen County:	Not reported
TSD EPA ID:	CAT000646117
TSD County:	Not reported
Waste Category:	Not reported
Disposal Method:	Landfill Or Surface Impoundment That Will Be Closed As Landfill(To Include On-Site Treatment And/Or Stabilization)
Tons:	Not reported
Facility County:	Los Angeles

envid:	S112999101
Year:	2005
GEPAID:	CAD008250383
Contact:	DAVID MANZETTI VICE PRESIDENT
Telephone:	3106700455
Mailing Name:	Not reported
Mailing Address:	5400 W 104TH ST
Mailing City,St,Zip:	LOS ANGELES, CA 900456012
Gen County:	Not reported
TSD EPA ID:	OHD986976348
TSD County:	Not reported
Waste Category:	Metal sludge (Alkaline solution (pH >= 12.5) with metals)
Disposal Method:	Invalid Code
Tons:	Not reported
Facility County:	Los Angeles

Click this hyperlink while viewing on your computer to access
61 additional CA_HAZNET: record(s) in the EDR Site Report.

112 **MODERN PLATING COMPANY** **CA ENVIROSTOR** **S110494074**
5400 104TH STREET **N/A**
LOS ANGELES, CA 90045

ENVIROSTOR:

Facility ID:	71003768
Status:	Active
Status Date:	09/28/2005
Site Code:	530036
Site Type:	Tiered Permit
Site Type Detailed:	Tiered Permit
Acres:	1
NPL:	NO
Regulatory Agencies:	SMBRP
Lead Agency:	SMBRP
Program Manager:	Aslam Shareef
Supervisor:	Shahir Haddad
Division Branch:	Southern California Schools & Brownfields Outreach
Assembly:	62
Senate:	26
Special Program:	Not reported
Restricted Use:	NO
Site Mgmt Req:	NONE SPECIFIED
Funding:	Not reported
Latitude:	33.94122
Longitude:	-118.3718
APN:	NONE SPECIFIED

MODERN PLATING COMPANY (Continued) **S110494074**

Past Use: METAL PLATING - CHROME
Potential COC: Tetrachloroethylene (PCE Trichloroethylene (TCE
Confirmed COC: Tetrachloroethylene (PCE Trichloroethylene (TCE
Potential Description: AQUI, SOIL
Alias Name: CAD008250383
Alias Type: EPA Identification Number
Alias Name: 110000473871
Alias Type: EPA (FRS #)
Alias Name: 530036
Alias Type: Project Code (Site Code)
Alias Name: 71003768
Alias Type: Envirostor ID Number

Completed Info:
Completed Area Name: PROJECT WIDE
Completed Sub Area Name: Not reported
Completed Document Type: Phase 1
Completed Date: 04/07/2006
Comments: Not reported

Completed Area Name: PROJECT WIDE
Completed Sub Area Name: Not reported
Completed Document Type: Supplemental Site Investigation Workplan
Completed Date: 06/13/2006
Comments: Not reported

Completed Area Name: PROJECT WIDE
Completed Sub Area Name: Not reported
Completed Document Type: Supplemental Site Investigation Report
Completed Date: 06/30/2007
Comments: Not reported

Completed Area Name: PROJECT WIDE
Completed Sub Area Name: Not reported
Completed Document Type: Other Report
Completed Date: 08/31/2006
Comments: Summary of activity letter from DTSC

Completed Area Name: PROJECT WIDE
Completed Sub Area Name: Not reported
Completed Document Type: Technical Workplan
Completed Date: 08/25/2008
Comments: Workplan completed

Completed Area Name: PROJECT WIDE
Completed Sub Area Name: Not reported
Completed Document Type: Letter - Demand
Completed Date: 04/15/2010
Comments: Second Collection Request sent.

Completed Area Name: PROJECT WIDE
Completed Sub Area Name: Not reported
Completed Document Type: Letter - Demand
Completed Date: 03/16/2010
Comments: First Collection Letter sent.

Completed Area Name: PROJECT WIDE
Completed Sub Area Name: Not reported

MODERN PLATING COMPANY (Continued) **S110494074**

Completed Document Type: Letter - Demand
Completed Date: 05/15/2010
Comments: Final Collectin Request sent.

Completed Area Name: PROJECT WIDE
Completed Sub Area Name: Not reported
Completed Document Type: Consent Agreement
Completed Date: 09/28/2005
Comments: Not reported

Completed Area Name: PROJECT WIDE
Completed Sub Area Name: Not reported
Completed Document Type: Other
Completed Date: 12/17/2007
Comments: Inspection report sent on 12/17/2007

Completed Area Name: PROJECT WIDE
Completed Sub Area Name: Not reported
Completed Document Type: Consent Agreement
Completed Date: 10/05/2005
Comments: Not reported

Completed Area Name: PROJECT WIDE
Completed Sub Area Name: Not reported
Completed Document Type: Phase I Verification
Completed Date: 04/07/2006
Comments: Inspection report sent on 4/7/2006

Completed Area Name: PROJECT WIDE
Completed Sub Area Name: Not reported
Completed Document Type: Letter - Demand
Completed Date: 07/25/2012
Comments: Sent 2nd Demand Letter - Inv. 08HW1772,09HW0783,09HW1446,09HW2574,09HW3359,10HW0540,10HW1246, 10HW1849,11HW1086,11HW2374,11HW3062

Completed Area Name: PROJECT WIDE
Completed Sub Area Name: Not reported
Completed Document Type: Other
Completed Date: 10/03/2011
Comments: Response to comments recieved and DTSC concurred

Completed Area Name: PROJECT WIDE
Completed Sub Area Name: Not reported
Completed Document Type: Letter - Demand
Completed Date: 06/12/2012
Comments: 1st Collection Ltr for Inv. 08HW1772, 09HW0783, 09HW1446, 09HW2574, 09HW3359, 10HW0540, 10HW1246, 10HW1849, 11HW1086 and 11HW2374.

Completed Area Name: PROJECT WIDE
Completed Sub Area Name: Not reported
Completed Document Type: Letter - Demand
Completed Date: 08/30/2012
Comments: Final Demand Ltr sent certified mail; Inv. 08HW1772,09HW0783,09HW1446,09HW2574,09HW3359,10HW0540, 10HW1246,10HW1849,11HW1086,11HW2374,11HW3062

MODERN PLATING COMPANY (Continued) **S110494074**

Completed Area Name: PROJECT WIDE
Completed Sub Area Name: Not reported
Completed Document Type: Form 1479 - Site and Collections Summary
Completed Date: 02/07/2014
Comments: Form 1479 submitted 02/10/14.

Completed Area Name: PROJECT WIDE
Completed Sub Area Name: Not reported
Completed Document Type: Technical Report
Completed Date: 11/24/2009
Comments: Completed

Future Area Name: PROJECT WIDE
Future Sub Area Name: Not reported
Future Document Type: Supplemental Site Investigation Report
Future Due Date: 2015
Future Area Name: PROJECT WIDE
Future Sub Area Name: Not reported
Future Document Type: Corrective Measures Proposal Approval
Future Due Date: 2016
Schedule Area Name: Not reported
Schedule Sub Area Name: Not reported
Schedule Document Type: Not reported
Schedule Due Date: Not reported
Schedule Revised Date: Not reported

---

112 **EDR US Hist Auto Stat** **1015546220**
5400 W 104TH ST **N/A**
LOS ANGELES, CA 90045

EDR Historical Auto Stations:
Name: LAX AUTO CENTER
Year: 2011
Address: 5400 W 104TH ST

Name: LAX AUTO CENTER
Year: 2012
Address: 5400 W 104TH ST

---

112 **MODERN PLATING CO** **CA HAZNET** **S106835815**
5400 W 104TH **N/A**
LOS ANGELES, CA 90045

HAZNET:
envid: S106835815
Year: 2013
GEPAID: CAL000317570
Contact: CHUCK MANZETTI
Telephone: 3103453598
Mailing Name: Not reported
Mailing Address: 1400 LONG BEACH AVE
Mailing City,St,Zip: LOS ANGELES, CA 900210000
Gen County: Los Angeles
TSD EPA ID: NVT330010000
TSD County: 99
Waste Category: Not reported

MODERN PLATING CO (Continued) **S106835815**

Disposal Method: Landfill Or Surface Impoundment That Will Be Closed As Landfill(To Include On-Site Treatment And/Or Stabilization)
Tons: 2.5
Facility County: Not reported

envid: S106835815
Year: 2013
GEPAID: CAL000317570
Contact: CHUCK MANZETTI
Telephone: 3103453598
Mailing Name: Not reported
Mailing Address: 1400 LONG BEACH AVE
Mailing City,St,Zip: LOS ANGELES, CA 900210000
Gen County: Los Angeles
TSD EPA ID: ARD981057870
TSD County: 99
Waste Category: Not reported
Disposal Method: Fuel Blending Prior To Energy Recovery At Another Site
Tons: 0.27
Facility County: Not reported

---

112 **MODERN PLATING COMPANY** **RCRA-LQG** **1000216485**
5400 WEST 104TH STREET **CA FID UST** **CAD008250383**
LOS ANGELES, CA 90045 **CA UST**
CA HIST UST
CA SWEEPS UST

RCRA-LQG:
Date form received by agency: 02/06/2006
Facility name: MODERN PLATING COMPANY
Facility address: 5400 WEST 104TH STREET
LOS ANGELES, CA 90045
EPA ID: CAD008250383
Mailing address: WEST 104TH STREET
LOS ANGELES, CA 90045
Contact: DAVID MANZETTI
Contact address: Not reported
Not reported
Contact country: US
Contact telephone: (310) 670-0455
Contact email: DAVIDMPC@HOTMAIL.COM
EPA Region: 09
Land type: Private
Classification: Large Quantity Generator
Description: Handler: generates 1,000 kg or more of hazardous waste during any calendar month; or generates more than 1 kg of acutely hazardous waste during any calendar month; or generates more than 100 kg of any residue or contaminated soil, waste or other debris resulting from the cleanup of a spill, into or on any land or water, of acutely hazardous waste during any calendar month; or generates 1 kg or less of acutely hazardous waste during any calendar month, and accumulates more than 1 kg of acutely hazardous waste at any time; or generates 100 kg or less of any residue or contaminated soil, waste or other debris resulting from the cleanup of a spill, into or on any land or water, of acutely hazardous waste during any calendar month, and accumulates more than 100 kg of that material at any time

MODERN PLATING COMPANY (Continued) **1000216485**

Owner/Operator Summary:
- Owner/operator name: MODERN PLATING COMPANY
- Owner/operator address: Not reported
  Not reported
- Owner/operator country: US
- Owner/operator telephone: Not reported
- Legal status: Private
- Owner/Operator Type: Operator
- Owner/Op start date: 05/24/1996
- Owner/Op end date: Not reported

- Owner/operator name: MODERN PLATING COMPANY
- Owner/operator address: 1400 LONG BEACH AVENUE
  LOS ANGELES, CA 90021
- Owner/operator country: US
- Owner/operator telephone: Not reported
- Legal status: Private
- Owner/Operator Type: Owner
- Owner/Op start date: 05/24/1996
- Owner/Op end date: Not reported

Handler Activities Summary:
- U.S. importer of hazardous waste: No
- Mixed waste (haz. and radioactive): No
- Recycler of hazardous waste: No
- Transporter of hazardous waste: No
- Treater, storer or disposer of HW: No
- Underground injection activity: No
- On-site burner exemption: No
- Furnace exemption: No
- Used oil fuel burner: No
- Used oil processor: No
- User oil refiner: No
- Used oil fuel marketer to burner: No
- Used oil Specification marketer: No
- Used oil transfer facility: No
- Used oil transporter: No

. Waste code: 171
. Waste name: 171

. Waste code: 181
. Waste name: 181

. Waste code: 491
. Waste name: 491

. Waste code: 711
. Waste name: 711

. Waste code: D002
. Waste name: CORROSIVE WASTE

. Waste code: D003
. Waste name: REACTIVE WASTE

MODERN PLATING COMPANY (Continued) **1000216485**

. Waste code: D006
. Waste name: CADMIUM

. Waste code: D007
. Waste name: CHROMIUM

. Waste code: F006
. Waste name: WASTEWATER TREATMENT SLUDGES FROM ELECTROPLATING OPERATIONS, EXCEPT FROM THE FOLLOWING PROCESSES: (1) SULFURIC ACID ANODIZING OF ALUMINUM; (2) TIN PLATING ON CARBON STEEL; (3) ZINC PLATING (SEGREGATED BASIS) ON CARBON STEEL; (4) ALUMINUM OR ZINC-ALUMINUM PLATING ON CARBON STEEL; (5) CLEANING/STRIPPING ASSOCIATED WITH TIN, ZINC, AND ALUMINUM PLATING ON CARBON STEEL; AND (6) CHEMICAL ETCHING AND MILLING OF ALUMINUM.

Historical Generators:
- Date form received by agency: 02/23/2004
- Site name: MODERN PLATING CO
- Classification: Large Quantity Generator

. Waste code: F006
. Waste name: WASTEWATER TREATMENT SLUDGES FROM ELECTROPLATING OPERATIONS, EXCEPT FROM THE FOLLOWING PROCESSES: (1) SULFURIC ACID ANODIZING OF ALUMINUM; (2) TIN PLATING ON CARBON STEEL; (3) ZINC PLATING (SEGREGATED BASIS) ON CARBON STEEL; (4) ALUMINUM OR ZINC-ALUMINUM PLATING ON CARBON STEEL; (5) CLEANING/STRIPPING ASSOCIATED WITH TIN, ZINC, AND ALUMINUM PLATING ON CARBON STEEL; AND (6) CHEMICAL ETCHING AND MILLING OF ALUMINUM.

- Date form received by agency: 02/28/2002
- Site name: MODERN PLATING COMPANY
- Classification: Large Quantity Generator

. Waste code: D002
. Waste name: CORROSIVE WASTE

. Waste code: F006
. Waste name: WASTEWATER TREATMENT SLUDGES FROM ELECTROPLATING OPERATIONS, EXCEPT FROM THE FOLLOWING PROCESSES: (1) SULFURIC ACID ANODIZING OF ALUMINUM; (2) TIN PLATING ON CARBON STEEL; (3) ZINC PLATING (SEGREGATED BASIS) ON CARBON STEEL; (4) ALUMINUM OR ZINC-ALUMINUM PLATING ON CARBON STEEL; (5) CLEANING/STRIPPING ASSOCIATED WITH TIN, ZINC, AND ALUMINUM PLATING ON CARBON STEEL; AND (6) CHEMICAL ETCHING AND MILLING OF ALUMINUM.

- Date form received by agency: 10/12/2000
- Site name: MODERN PLATING CO.
- Classification: Large Quantity Generator

- Date form received by agency: 03/04/1999
- Site name: MODERN PLATING CO
- Classification: Large Quantity Generator

- Date form received by agency: 09/01/1996
- Site name: MODERN PLATING CO
- Classification: Large Quantity Generator

MODERN PLATING COMPANY (Continued) **1000216485**

Date form received by agency: 03/31/1994
Site name: MODERN PLATING CO
Classification: Large Quantity Generator

Date form received by agency: 02/27/1992
Site name: MODERN PLATING COMPANY
Classification: Large Quantity Generator

Date form received by agency: 04/12/1990
Site name: MODERN PLATING COMPANY
Classification: Large Quantity Generator

Date form received by agency: 08/11/1980
Site name: MODERN PLATING CO
Classification: Large Quantity Generator

Violation Status: No violations found

Evaluation Action Summary:
Evaluation date: 05/09/2005
Evaluation: COMPLIANCE EVALUATION INSPECTION ON-SITE
Area of violation: Not reported
Date achieved compliance: Not reported
Evaluation lead agency: State Contractor/Grantee

Evaluation date: 06/05/2003
Evaluation: COMPLIANCE EVALUATION INSPECTION ON-SITE
Area of violation: Not reported
Date achieved compliance: Not reported
Evaluation lead agency: State

Evaluation date: 04/06/1988
Evaluation: FOCUSED COMPLIANCE INSPECTION
Area of violation: Not reported
Date achieved compliance: Not reported
Evaluation lead agency: State

CA FID UST:
Facility ID: 19028171
Regulated By: UTNKA
Regulated ID: 00061376
Cortese Code: Not reported
SIC Code: Not reported
Facility Phone: 2137762440
Mail To: Not reported
Mailing Address: 5400 W 104TH ST
Mailing Address 2: Not reported
Mailing City,St,Zip: LOS ANGELES 900450000
Contact: Not reported
Contact Phone: Not reported
DUNs Number: Not reported
NPDES Number: Not reported
EPA ID: Not reported
Comments: Not reported
Status: Active

MODERN PLATING COMPANY (Continued) **1000216485**

UST:
Facility ID: 25248
Permitting Agency: LOS ANGELES, CITY OF
Latitude: 33.9425728
Longitude: -118.3704518

HIST UST:
Region: STATE
Facility ID: 00000017063
Facility Type: Not reported
Other Type: METAL FINISHING
Contact Name: FRANK JAQUEZ
Telephone: 2136700455
Owner Name: MPC PLATING INC. DBA MODERN PL
Owner Address: 5400 W. 104TH STREET
Owner City,St,Zip: LOS ANGELES, CA 90045
Total Tanks: 0007

Tank Num: 001
Container Num: 84-1
Year Installed: 1979
Tank Capacity: 00012380
Tank Used for: PRODUCT
Type of Fuel: DIESEL
Container Construction Thickness: Not reported
Leak Detection: Not reported

Tank Num: 001
Container Num: 1
Year Installed: 1978
Tank Capacity: 00012000
Tank Used for: PRODUCT
Type of Fuel: DIESEL
Container Construction Thickness: Not reported
Leak Detection: None

Tank Num: 002
Container Num: 84-2
Year Installed: 1978
Tank Capacity: 00010000
Tank Used for: PRODUCT
Type of Fuel: DIESEL
Container Construction Thickness: Not reported
Leak Detection: Not reported

Tank Num: 002
Container Num: 2
Year Installed: 1977
Tank Capacity: 00010000
Tank Used for: PRODUCT
Type of Fuel: DIESEL
Container Construction Thickness: Not reported
Leak Detection: None

Tank Num: 003
Container Num: 84-3

MODERN PLATING COMPANY (Continued) **1000216485**

Year Installed: 1950
Tank Capacity: 00000000
Tank Used for: WASTE
Type of Fuel: Not reported
Container Construction Thickness: 6
Leak Detection: Not reported

Tank Num: 003
Container Num: 3
Year Installed: 1972
Tank Capacity: 00054000
Tank Used for: WASTE
Type of Fuel: Not reported
Container Construction Thickness: 6
Leak Detection: None

Tank Num: 004
Container Num: 4
Year Installed: 1952
Tank Capacity: 00002150
Tank Used for: WASTE
Type of Fuel: Not reported
Container Construction Thickness: 6
Leak Detection: None

Tank Num: 004
Container Num: 84-3
Year Installed: 1950
Tank Capacity: 00000000
Tank Used for: WASTE
Type of Fuel: Not reported
Container Construction Thickness: 6
Leak Detection: Visual

Tank Num: 005
Container Num: 84-4
Year Installed: 1970
Tank Capacity: 00000000
Tank Used for: WASTE
Type of Fuel: Not reported
Container Construction Thickness: 4"
Leak Detection: Visual

Tank Num: 005
Container Num: 5
Year Installed: 1952
Tank Capacity: 00136500
Tank Used for: WASTE
Type of Fuel: Not reported
Container Construction Thickness: 6
Leak Detection: None

Tank Num: 006
Container Num: 84-5
Year Installed: 1973
Tank Capacity: 00000000
Tank Used for: WASTE

MAP FINDINGS

Map ID
Direction
Distance
Distance (ft.) Site | Database(s) | EDR ID Number | EPA ID Number

MODERN PLATING COMPANY (Continued) **1000216485**

Type of Fuel: Not reported
Container Construction Thickness: 6"
Leak Detection: Visual

Tank Num: 006
Container Num: 6
Year Installed: 1952
Tank Capacity: 00000470
Tank Used for: WASTE
Type of Fuel: Not reported
Container Construction Thickness: 6
Leak Detection: None

Tank Num: 007
Container Num: 84-6
Year Installed: Not reported
Tank Capacity: 00000000
Tank Used for: PRODUCT
Type of Fuel: Not reported
Container Construction Thickness: 4"
Leak Detection: Visual

Tank Num: 007
Container Num: 7
Year Installed: 1952
Tank Capacity: 00001120
Tank Used for: WASTE
Type of Fuel: Not reported
Container Construction Thickness: 6
Leak Detection: None

Tank Num: 008
Container Num: 8
Year Installed: 1952
Tank Capacity: 00001100
Tank Used for: WASTE
Type of Fuel: Not reported
Container Construction Thickness: 6
Leak Detection: None

Tank Num: 009
Container Num: 9
Year Installed: 1952
Tank Capacity: 00012000
Tank Used for: WASTE
Type of Fuel: Not reported
Container Construction Thickness: 6
Leak Detection: None

Tank Num: 010
Container Num: 10
Year Installed: 1952
Tank Capacity: 00005400
Tank Used for: WASTE
Type of Fuel: Not reported
Container Construction Thickness: 6
Leak Detection: None

MODERN PLATING COMPANY (Continued) **1000216485**

Tank Num: 011
Container Num: 11
Year Installed: 1979
Tank Capacity: 00001500
Tank Used for: WASTE
Type of Fuel: Not reported
Container Construction Thickness: 6
Leak Detection: None

SWEEPS UST:
Status: Active
Comp Number: 3438
Number: 9
Board Of Equalization: 44-012987
Referral Date: 04-14-93
Action Date: 04-11-94
Created Date: 02-29-88
Owner Tank Id: Not reported
SWRCB Tank Id: 19-050-003438-000001
Tank Status: A
Capacity: 12000
Active Date: 04-20-88
Tank Use: M.V. FUEL
STG: P
Content: DIESEL
Number Of Tanks: 2

Status: Active
Comp Number: 3438
Number: 9
Board Of Equalization: 44-012987
Referral Date: 04-14-93
Action Date: 04-11-94
Created Date: 02-29-88
Owner Tank Id: Not reported
SWRCB Tank Id: 19-050-003438-000002
Tank Status: A
Capacity: 10000
Active Date: 04-20-88
Tank Use: M.V. FUEL
STG: P
Content: DIESEL
Number Of Tanks: Not reported

---

112 **CA CHMIRS** **S105643077**
5400 WEST 104TH ST **N/A**
LOS ANGELES, CA 90045

CHMIRS:
OES Incident Number: 016817
OES notification: Not reported
OES Date: 12/5/1996
OES Time: 01:53:34 PM
Incident Date: Not reported
Date Completed: **Not reported**
Property Use: Not reported
Agency Id Number: Not reported

(Continued) **S105643077**

Agency Incident Number: Not reported
Time Notified: Not reported
Time Completed: Not reported
Surrounding Area: Not reported
Estimated Temperature: Not reported
Property Management: Not reported
More Than Two Substances Involved?: Not reported
Resp Agncy Personel # Of Decontaminated: Not reported
Responding Agency Personel # Of Injuries: Not reported
Responding Agency Personel # Of Fatalities: Not reported
Others Number Of Decontaminated: Not reported
Others Number Of Injuries: Not reported
Others Number Of Fatalities: Not reported
Vehicle Make/year: Not reported
Vehicle License Number: Not reported
Vehicle State: Not reported
Vehicle Id Number: Not reported
CA DOT PUC/ICC Number: Not reported
Company Name: Not reported
Reporting Officer Name/ID: Not reported
Report Date: Not reported
Facility Telephone: Not reported
Waterway Involved: YES
Waterway: Not reported
Spill Site: Not reported
Cleanup By: company crew
Containment: Not reported
What Happened: Not reported
Type: CHEMICAL
Measure: Not reported
Other: Not reported
Date/Time: Not reported
Year: 1996
Agency: la city fd
Incident Date: 1646 23 Nov 96
Admin Agency: Not reported
Amount: 55 gal
Contained: NO
Site Type: IND PLT
E Date: Not reported
Substance: unknown type of acid
Unknown: Not reported
Substance #2: Not reported
Substance #3: Not reported
Evacuations: NO
Number of Injuries: NO
Number of Fatalities: NO
#1 Pipeline: Not reported
#2 Pipeline: Not reported
#3 Pipeline: Not reported
#1 Vessel >= 300 Tons: Not reported
#2 Vessel >= 300 Tons: Not reported
#3 Vessel >= 300 Tons: Not reported
Evacs: Not reported
Injuries: Not reported
Fatals: Not reported
Comments: Not reported

(Continued) **S105643077**

Description: a drum containing acid was melted during fire fighting effort and mixed with water. acid stayed in area, did not go down drain.

---

112 **LA MUNICIPAL AIRPORT** **CA ENVIROSTOR** **S107736570**
N/A

LOS ANGELES, CA

ENVIROSTOR:
- Facility ID: 80000291
- Status: Inactive - Needs Evaluation
- Status Date: 07/01/2005
- Site Code: Not reported
- Site Type: Military Evaluation
- Site Type Detailed: FUDS
- Acres: Not reported
- NPL: NO
- Regulatory Agencies: SMBRP
- Lead Agency: SMBRP
- Program Manager: Not reported
- Supervisor: Douglas Bautista
- Division Branch: Cleanup Cypress
- Assembly: 62
- Senate: 26
- Special Program: Not reported
- Restricted Use: NO
- Site Mgmt Req: NONE SPECIFIED
- Funding: DERA
- Latitude: 33.94166
- Longitude: -118.375
- APN: NONE SPECIFIED
- Past Use: NONE SPECIFIED
- Potential COC: NONE SPECIFIED
- Confirmed COC: NONE SPECIFIED
- Potential Description: NONE SPECIFIED
- Alias Name: CA99799F549000
- Alias Type: Federal Facility ID
- Alias Name: J09CA0431
- Alias Type: INPR
- Alias Name: 80000291
- Alias Type: Envirostor ID Number

Completed Info:
- Completed Area Name: Not reported
- Completed Sub Area Name: Not reported
- Completed Document Type: Not reported
- Completed Date: Not reported
- Comments: Not reported

- Future Area Name: Not reported
- Future Sub Area Name: Not reported
- Future Document Type: Not reported
- Future Due Date: Not reported
- Schedule Area Name: Not reported
- Schedule Sub Area Name: Not reported
- Schedule Document Type: Not reported
- Schedule Due Date: Not reported
- Schedule Revised Date: Not reported

MAP FINDINGS

Map ID
Direction
Distance
Distance (ft.) Site | Database(s) | EDR ID Number | EPA ID Number

112 **MINES FIELD** **CA ENVIROSTOR** **S107736745**
N/A

LOS ANGELES, CA

ENVIROSTOR:
- Facility ID: 80000735
- Status: Inactive - Needs Evaluation
- Status Date: 07/01/2005
- Site Code: Not reported
- Site Type: Military Evaluation
- Site Type Detailed: FUDS
- Acres: Not reported
- NPL: NO
- Regulatory Agencies: SMBRP
- Lead Agency: SMBRP
- Program Manager: Not reported
- Supervisor: Douglas Bautista
- Division Branch: Cleanup Cypress
- Assembly: 62
- Senate: 26
- Special Program: Not reported
- Restricted Use: NO
- Site Mgmt Req: NONE SPECIFIED
- Funding: DERA
- Latitude: 33.94166
- Longitude: -118.375
- APN: NONE SPECIFIED
- Past Use: NONE SPECIFIED
- Potential COC: NONE SPECIFIED
- Confirmed COC: NONE SPECIFIED
- Potential Description: NONE SPECIFIED
- Alias Name: CA99799F826100
- Alias Type: Federal Facility ID
- Alias Name: J09CA7015
- Alias Type: INPR
- Alias Name: 80000735
- Alias Type: Envirostor ID Number

Completed Info:
- Completed Area Name: PROJECT WIDE
- Completed Sub Area Name: Not reported
- Completed Document Type: Inventory Project Report (INPR)
- Completed Date: 05/17/1993
- Comments: Not reported

- Future Area Name: Not reported
- Future Sub Area Name: Not reported
- Future Document Type: Not reported
- Future Due Date: Not reported
- Schedule Area Name: Not reported
- Schedule Sub Area Name: Not reported
- Schedule Document Type: Not reported
- Schedule Due Date: Not reported
- Schedule Revised Date: Not reported

112 **LOS ANGELES MUNICIPAL AIRPORT** FUDS **1009484398**
N/A

LOS ANGELES, CA

FUDS:

Federal Facility ID:	CA9799F5490
FUDS #:	J09CA0431
INST ID:	61101
Facility Name:	LOS ANGELES MUNICIPAL AIRPORT
City:	LOS ANGELES
State:	CA
EPA Region:	09
County:	LOS ANGELES
Congressional District:	36
US Army District:	Los Angeles District (SPL)
Fiscal Year:	2012
Telephone:	213-452-3920
NPL Status:	Not Listed
RAB:	Not reported
CTC:	190.0999
Current Owner:	Local Government
Current Prog:	Not reported
Future Prog:	Not reported
Acreage:	Not reported
Description:	During World War II, this approximately 570-acre site was used by the U.S. Army Air Force for military flights. The site occupies the majority of a one square mile section near the easternmost portion of the Los Angeles International Airport in the City of Los Angeles, Los Angeles County, California. It is bordered by Imperial Boulevard to the south, Sepulveda Boulevard to the west, Century Boulevard to the north and Aviation Boulevard (formerly Redondo Boulevard) to the east, and it occupies the majority of Section 6, Township 3 South, Range 14 West. In 1943, the City of Los Angeles reportedly turned the operation of the airport over to the federal government for the "duration." During that period, existing hangars, offices, and other facilities were taken over by the Army and Navy air transport. Currently this site is owned by the City of Los Angeles and is entirely within the boundaries of Los Angeles International Airport (LAX).
History:	In 1940 and 1941, the Army obtained two leases from the City of Los Angeles for land at the Los Angeles Municipal Airport (Mines Field) site. This 570-acre site, which was originally known as Mines Field, was established as a municipal airport in 1928. During World War II, it was used by the U.S. Army Air Force for military flights.
Latitude:	33.94166666999
Longitude:	-118.3916666700

---

112 **NATL TECH SYS** CA FID UST **S101585048**
5320 W 104TH ST **N/A**
LOS ANGELES, CA 90045

CA FID UST:

Facility ID:	19018886
Regulated By:	UTNKI
Regulated ID:	Not reported
Cortese Code:	Not reported
SIC Code:	Not reported
Facility Phone:	8052540650
Mail To:	Not reported
Mailing Address:	5320 W 104TH ST
Mailing Address 2:	Not reported
Mailing City,St,Zip:	LOS ANGELES 90045

NATL TECH SYS (Continued) **S101585048**

Contact:	Not reported
Contact Phone:	Not reported
DUNs Number:	Not reported
NPDES Number:	Not reported
EPA ID:	Not reported
Comments:	Not reported
Status:	Inactive

---

112 **IAC AVIATION LLC** CA HAZNET **S112903384**
5320 W 104TH ST **N/A**
LOS ANGELES, CA 90045

HAZNET:

envid:	S112903384
Year:	1999
GEPAID:	CAC002202561
Contact:	IAC AVIATION LLC
Telephone:	0000000000
Mailing Name:	Not reported
Mailing Address:	11099 S LA CIENEGA BLVD STE 150
Mailing City,St,Zip:	LOS ANGELES, CA 900450000
Gen County:	Not reported
TSD EPA ID:	CAD009007626
TSD County:	Not reported
Waste Category:	Asbestos containing waste
Disposal Method:	Disposal, Land Fill
Tons:	.8428
Facility County:	Los Angeles

---

112 **NATIONAL TECHNICAL SYSTEMS** CA HAZNET **S113002570**
5320 W 104TH ST **N/A**
LOS ANGELES, CA 90045

HAZNET:

envid:	S113002570
Year:	2013
GEPAID:	CAD134482280
Contact:	B ADAM DIR BUSINESS DEV'T
Telephone:	3103480900
Mailing Name:	Not reported
Mailing Address:	5320 W 104TH ST
Mailing City,St,Zip:	LOS ANGELES, CA 900456010
Gen County:	Los Angeles
TSD EPA ID:	CAT080013352
TSD County:	Los Angeles
Waste Category:	Not reported
Disposal Method:	Fuel Blending Prior To Energy Recovery At Another Site
Tons:	0.2555
Facility County:	Not reported

envid:	S113002570
Year:	2013
GEPAID:	CAD134482280
Contact:	B ADAM DIR BUSINESS DEV'T
Telephone:	3103480900
Mailing Name:	Not reported

NATIONAL TECHNICAL SYSTEMS (Continued) **S113002570**

Mailing Address: 5320 W 104TH ST
Mailing City,St,Zip: LOS ANGELES, CA 900456010
Gen County: Los Angeles
TSD EPA ID: CAT080013352
TSD County: Los Angeles
Waste Category: Not reported
Disposal Method: Other Recovery Of Reclamation For Reuse Including Acid Regeneration, Organics Recovery Ect
Tons: 0.141
Facility County: Not reported

envid: S113002570
Year: 2013
GEPAID: CAD134482280
Contact: B ADAM DIR BUSINESS DEV'T
Telephone: 3103480900
Mailing Name: Not reported
Mailing Address: 5320 W 104TH ST
Mailing City,St,Zip: LOS ANGELES, CA 900456010
Gen County: Los Angeles
TSD EPA ID: ARD069748192
TSD County: 99
Waste Category: Not reported
Disposal Method: Incineration--Thermal Destruction Other Than Use As A Fuel
Tons: 0.068
Facility County: Not reported

envid: S113002570
Year: 2013
GEPAID: CAD134482280
Contact: B ADAM DIR BUSINESS DEV'T
Telephone: 3103480900
Mailing Name: Not reported
Mailing Address: 5320 W 104TH ST
Mailing City,St,Zip: LOS ANGELES, CA 900456010
Gen County: Los Angeles
TSD EPA ID: ARD069748192
TSD County: 99
Waste Category: Not reported
Disposal Method: Incineration--Thermal Destruction Other Than Use As A Fuel
Tons: 0.1325
Facility County: Not reported

envid: S113002570
Year: 2013
GEPAID: CAD134482280
Contact: B ADAM DIR BUSINESS DEV'T
Telephone: 3103480900
Mailing Name: Not reported
Mailing Address: 5320 W 104TH ST
Mailing City,St,Zip: LOS ANGELES, CA 900456010
Gen County: Los Angeles
TSD EPA ID: ARD981057870
TSD County: 99
Waste Category: Not reported
Disposal Method: Fuel Blending Prior To Energy Recovery At Another Site
Tons: 0.9365

MAP FINDINGS

Map ID / Direction / Distance / Distance (ft.) | Site | Database(s) | EDR ID Number / EPA ID Number

NATIONAL TECHNICAL SYSTEMS (Continued) **S113002570**

Facility County: Not reported

Click this hyperlink while viewing on your computer to access
171 additional CA_HAZNET: record(s) in the EDR Site Report.

112 **NATIONAL TECHNICAL SYSTEMS** **RCRA-SQG 1006804862**
5320 WEST 104TH STREET **CA SWEEPS UST CAD134482280**
LOS ANGELES, CA 90045

RCRA-SQG:
Date form received by agency: 05/03/2004
Facility name: NATIONAL TECHNICAL SYSTEMS
Facility address: 5320 WEST 104TH STREET
LOS ANGELES, CA 90045
EPA ID: CAD134482280
Contact: BRIAN A ADAM
Contact address: Not reported
Not reported
Contact country: US
Contact telephone: (310) 348-0900
Telephone ext.: 365
Contact email: BRIAN.ADAM@NTSCORP.COM
EPA Region: 09
Land type: Private
Classification: Small Small Quantity Generator
Description: Handler: generates more than 100 and less than 1000 kg of hazardous waste during any calendar month and accumulates less than 6000 kg of hazardous waste at any time; or generates 100 kg or less of hazardous waste during any calendar month, and accumulates more than 1000 kg of hazardous waste at any time

Owner/Operator Summary:
Owner/operator name: NATIONAL TECHNICAL SYSTEMS INC
Owner/operator address: 24007 VENTURA BLVD STE 200
CALABASAS, CA 91302
Owner/operator country: US
Owner/operator telephone: 818-591-0776
Legal status: Private
Owner/Operator Type: Owner
Owner/Op start date: 11/06/2002
Owner/Op end date: Not reported

Owner/operator name: AMB INSTITUTIONAL ALLIANCE FUND III, LLC
Owner/operator address: P.O. BOX 849091
DALLAS, TX 75284
Owner/operator country: US
Owner/operator telephone: Not reported
Legal status: Private
Owner/Operator Type: Owner
Owner/Op start date: 10/09/2003
Owner/Op end date: Not reported

Owner/operator name: NATIONAL TECHNICAL SYSTEMS
Owner/operator address: Not reported
Not reported
Owner/operator country: US
Owner/operator telephone: Not reported

NATIONAL TECHNICAL SYSTEMS (Continued) **1006804862**

Legal status: Private
Owner/Operator Type: Operator
Owner/Op start date: 04/01/1964
Owner/Op end date: Not reported

Owner/operator name: NATIONAL TECHNICAL SYSTEMS INC
Owner/operator address: 24007 VENTURA BLVD STE 200
CALABASAS, CA 91302
Owner/operator country: US
Owner/operator telephone: 818-591-0776
Legal status: Private
Owner/Operator Type: Operator
Owner/Op start date: 11/06/2002
Owner/Op end date: Not reported

Handler Activities Summary:
U.S. importer of hazardous waste: No
Mixed waste (haz. and radioactive): No
Recycler of hazardous waste: No
Transporter of hazardous waste: No
Treater, storer or disposer of HW: No
Underground injection activity: No
On-site burner exemption: No
Furnace exemption: No
Used oil fuel burner: No
Used oil processor: No
User oil refiner: No
Used oil fuel marketer to burner: No
Used oil Specification marketer: No
Used oil transfer facility: No
Used oil transporter: No

. Waste code: D001
. Waste name: IGNITABLE WASTE

. Waste code: D002
. Waste name: CORROSIVE WASTE

. Waste code: D007
. Waste name: CHROMIUM

. Waste code: F003
. Waste name: THE FOLLOWING SPENT NONHALOGENATED SOLVENTS: XYLENE, ACETONE, ETHYL ACETATE, ETHYL BENZENE, ETHYL ETHER, METHYL ISOBUTYL KETONE, N-BUTYL ALCOHOL, CYCLOHEXANONE, AND METHANOL; ALL SPENT SOLVENT MIXTURES/BLENDS CONTAINING, BEFORE USE, ONLY THE ABOVE SPENT NONHALOGENATED SOLVENTS; AND ALL SPENT SOLVENT MIXTURES/BLENDS CONTAINING, BEFORE USE, ONE OR MORE OF THE ABOVE NONHALOGENATED SOLVENTS, AND A TOTAL OF TEN PERCENT OR MORE (BY VOLUME) OF ONE OR MORE OF THOSE SOLVENTS LISTED IN F001, F002, F004, AND F005; AND STILL BOTTOMS FROM THE RECOVERY OF THESE SPENT SOLVENTS AND SPENT SOLVENT MIXTURES.

Historical Generators:
Date form received by agency: 11/06/2002
Site name: NATIONAL TECHNICAL SYSTEMS LA

NATIONAL TECHNICAL SYSTEMS (Continued) **1006804862**

Classification: Small Quantity Generator

. Waste code: F001
. Waste name: THE FOLLOWING SPENT HALOGENATED SOLVENTS USED IN DEGREASING: TETRACHLOROETHYLENE, TRICHLORETHYLENE, METHYLENE CHLORIDE, 1,1,1-TRICHLOROETHANE, CARBON TETRACHLORIDE AND CHLORINATED FLUOROCARBONS; ALL SPENT SOLVENT MIXTURES/BLENDS USED IN DEGREASING CONTAINING, BEFORE USE, A TOTAL OF TEN PERCENT OR MORE (BY VOLUME) OF ONE OR MORE OF THE ABOVE HALOGENATED SOLVENTS OR THOSE SOLVENTS LISTED IN F002, F004, AND F005; AND STILL BOTTOMS FROM THE RECOVERY OF THESE SPENT SOLVENTS AND SPENT SOLVENT MIXTURES.

. Waste code: F003
. Waste name: THE FOLLOWING SPENT NONHALOGENATED SOLVENTS: XYLENE, ACETONE, ETHYL ACETATE, ETHYL BENZENE, ETHYL ETHER, METHYL ISOBUTYL KETONE, N-BUTYL ALCOHOL, CYCLOHEXANONE, AND METHANOL; ALL SPENT SOLVENT MIXTURES/BLENDS CONTAINING, BEFORE USE, ONLY THE ABOVE SPENT NONHALOGENATED SOLVENTS; AND ALL SPENT SOLVENT MIXTURES/BLENDS CONTAINING, BEFORE USE, ONE OR MORE OF THE ABOVE NONHALOGENATED SOLVENTS, AND A TOTAL OF TEN PERCENT OR MORE (BY VOLUME) OF ONE OR MORE OF THOSE SOLVENTS LISTED IN F001, F002, F004, AND F005; AND STILL BOTTOMS FROM THE RECOVERY OF THESE SPENT SOLVENTS AND SPENT SOLVENT MIXTURES.

Facility Has Received Notices of Violations:
Regulation violated: Not reported
Area of violation: Generators - Pre-transport
Date violation determined: 10/23/2002
Date achieved compliance: 09/30/2004
Violation lead agency: EPA
Enforcement action: Not reported
Enforcement action date: 11/27/2002
Enf. disposition status: Not reported
Enf. disp. status date: Not reported
Enforcement lead agency: EPA
Proposed penalty amount: Not reported
Final penalty amount: Not reported
Paid penalty amount: Not reported

Regulation violated: Not reported
Area of violation: Generators - General
Date violation determined: 10/23/2002
Date achieved compliance: 09/30/2004
Violation lead agency: EPA
Enforcement action: FINAL 3008(A) COMPLIANCE ORDER
Enforcement action date: 09/30/2004
Enf. disposition status: Not reported
Enf. disp. status date: Not reported
Enforcement lead agency: EPA
Proposed penalty amount: Not reported
Final penalty amount: Not reported
Paid penalty amount: Not reported

Regulation violated: Not reported
Area of violation: Generators - Pre-transport
Date violation determined: 10/23/2002
Date achieved compliance: 09/30/2004

NATIONAL TECHNICAL SYSTEMS (Continued) **1006804862**

Violation lead agency: EPA
Enforcement action: FINAL 3008(A) COMPLIANCE ORDER
Enforcement action date: 09/30/2004
Enf. disposition status: Not reported
Enf. disp. status date: Not reported
Enforcement lead agency: EPA
Proposed penalty amount: Not reported
Final penalty amount: Not reported
Paid penalty amount: Not reported

Regulation violated: Not reported
Area of violation: Generators - Pre-transport
Date violation determined: 10/23/2002
Date achieved compliance: 09/30/2004
Violation lead agency: EPA
Enforcement action: WRITTEN INFORMAL
Enforcement action date: 04/30/2003
Enf. disposition status: Not reported
Enf. disp. status date: Not reported
Enforcement lead agency: EPA
Proposed penalty amount: Not reported
Final penalty amount: Not reported
Paid penalty amount: Not reported

Regulation violated: Not reported
Area of violation: Generators - General
Date violation determined: 10/23/2002
Date achieved compliance: 09/30/2004
Violation lead agency: EPA
Enforcement action: Not reported
Enforcement action date: 11/27/2002
Enf. disposition status: Not reported
Enf. disp. status date: Not reported
Enforcement lead agency: EPA
Proposed penalty amount: Not reported
Final penalty amount: Not reported
Paid penalty amount: Not reported

Regulation violated: Not reported
Area of violation: Generators - General
Date violation determined: 10/23/2002
Date achieved compliance: 09/30/2004
Violation lead agency: EPA
Enforcement action: WRITTEN INFORMAL
Enforcement action date: 04/30/2003
Enf. disposition status: Not reported
Enf. disp. status date: Not reported
Enforcement lead agency: EPA
Proposed penalty amount: Not reported
Final penalty amount: Not reported
Paid penalty amount: Not reported

Evaluation Action Summary:
Evaluation date: 10/23/2002
Evaluation: COMPLIANCE EVALUATION INSPECTION ON-SITE
Area of violation: Generators - General
Date achieved compliance: 09/30/2004

NATIONAL TECHNICAL SYSTEMS (Continued) **1006804862**

Evaluation lead agency: EPA

Evaluation date: 10/23/2002
Evaluation: COMPLIANCE EVALUATION INSPECTION ON-SITE
Area of violation: Generators - Pre-transport
Date achieved compliance: 09/30/2004
Evaluation lead agency: EPA

SWEEPS UST:
Status: Not reported
Comp Number: 8066
Number: Not reported
Board Of Equalization: Not reported
Referral Date: Not reported
Action Date: Not reported
Created Date: Not reported
Owner Tank Id: Not reported
SWRCB Tank Id: Not reported
Tank Status: Not reported
Capacity: Not reported
Active Date: Not reported
Tank Use: Not reported
STG: Not reported
Content: Not reported
Number Of Tanks: 0

---

112 **NATIONAL TECHNICAL SYSTEMS** **CA LUST** **S109604538**
5320 104TH STREET **N/A**
LOS ANGELES, CA 90045

LUST:
Region: STATE
Global Id: T10000001112
Latitude: 33.9413274561528
Longitude: -118.372849955902
Case Type: LUST Cleanup Site
Status: Completed - Case Closed
Status Date: 12/17/2013
Lead Agency: SWRCB
Case Worker: MC
Local Agency: LOS ANGELES, CITY OF
RB Case Number: Not reported
LOC Case Number: TT
File Location: Not reported
Potential Media Affect: Soil
Potential Contaminants of Concern: Diesel
Site History: Not reported

Click here to access the California GeoTracker records for this facility:

Contact:
Global Id: T10000001112
Contact Type: Local Agency Caseworker
Contact Name: TBD
Organization Name: LOS ANGELES, CITY OF
Address: 200 N. MAIN ST. RM. 970
City: LOS ANGELES
Email: Not reported
Phone Number: 2134826528

NATIONAL TECHNICAL SYSTEMS (Continued) **S109604538**

Global Id: T10000001112
Contact Type: Regional Board Caseworker
Contact Name: MATTHEW COHEN
Organization Name: SWRCB
Address: 1001 I Street
City: SACRAMENTO
Email: mcohen@waterboards.ca.gov
Phone Number: 9163415751

Status History:
Global Id: T10000001112
Status: Open - Site Assessment
Status Date: 05/13/2009

Global Id: T10000001112
Status: Open - Eligible for Closure
Status Date: 12/12/2013

Global Id: T10000001112
Status: Completed - Case Closed
Status Date: 12/17/2013

Global Id: T10000001112
Status: Open - Case Begin Date
Status Date: 05/13/2009

Global Id: T10000001112
Status: Open - Inactive
Status Date: 05/14/2009

Regulatory Activities:
Global Id: T10000001112
Action Type: ENFORCEMENT
Date: 03/20/1993
Action: Closure/No Further Action Letter

Global Id: T10000001112
Action Type: RESPONSE
Date: 09/16/1992
Action: Other Report / Document

Global Id: T10000001112
Action Type: RESPONSE
Date: 02/17/1993
Action: Site Assessment Report

112 **AIRBORNE COMPONENTS** **CA HAZNET** **S113074469**
5320 WEST 104TH ST **N/A**
LOS ANGELES, CA 90045

HAZNET:
envid: S113074469
Year: 1994
GEPAID: CAL000135441
Contact: AIRBORNE COMPONENTS
Telephone: 3103256300
Mailing Name: Not reported
Mailing Address: 24003 FRAMPTON AVENUE
Mailing City,St,Zip: HARBOR CITY, CA 907102101
Gen County: Not reported
TSD EPA ID: AZD049318009
TSD County: Not reported
Waste Category: Unspecified oil-containing waste
Disposal Method: Transfer Station
Tons: .2293
Facility County: Los Angeles

---

112 **PUROLATOR COURIER CO** **CA FID UST** **S101585799**
5340 W 104TH ST **CA SWEEPS UST** **N/A**
LOS ANGELES, CA 90045

CA FID UST:
Facility ID: 19029795
Regulated By: UTNKI
Regulated ID: Not reported
Cortese Code: Not reported
SIC Code: Not reported
Facility Phone: 2130000000
Mail To: Not reported
Mailing Address: 5340 W 104TH ST
Mailing Address 2: Not reported
Mailing City,St,Zip: LOS ANGELES 900450000
Contact: Not reported
Contact Phone: Not reported
DUNs Number: Not reported
NPDES Number: Not reported
EPA ID: Not reported
Comments: Not reported
Status: Inactive

SWEEPS UST:
Status: Not reported
Comp Number: 6537
Number: Not reported
Board Of Equalization: Not reported
Referral Date: Not reported
Action Date: Not reported
Created Date: Not reported
Owner Tank Id: Not reported
SWRCB Tank Id: Not reported
Tank Status: Not reported
Capacity: Not reported
Active Date: Not reported
Tank Use: Not reported
STG: Not reported

PUROLATOR COURIER CO (Continued) **S101585799**

Content: Not reported
Number Of Tanks: 0

---

112 **HUGHES AIRCRAFT ARPT SITE** **CERC-NFRAP 1000240978**
5340 W 104TH ST **CA ENVIROSTOR CAD071917462**
LOS ANGELES, CA 90045

CERC-NFRAP:
Site ID: 0901559
Federal Facility: Not a Federal Facility
NPL Status: Not on the NPL
Non NPL Status: NFRAP-Site does not qualify for the NPL based on existing information

CERCLIS-NFRAP Site Contact Details:
Contact Sequence ID: 13285236.00000
Person ID: 13003854.00000

Contact Sequence ID: 13290831.00000
Person ID: 13003858.00000

Contact Sequence ID: 13296689.00000
Person ID: 13004003.00000

CERCLIS-NFRAP Assessment History:
Action: DISCOVERY
Date Started: / /
Date Completed: 08/01/80
Priority Level: Not reported

Action: ARCHIVE SITE
Date Started: / /
Date Completed: 03/01/85
Priority Level: Not reported

Action: PRELIMINARY ASSESSMENT
Date Started: 01/01/85
Date Completed: 03/01/85
Priority Level: NFRAP-Site does not qualify for the NPL based on existing information

ENVIROSTOR:
Facility ID: 19360516
Status: Refer: Other Agency
Status Date: 05/01/1984
Site Code: Not reported
Site Type: Historical
Site Type Detailed: * Historical
Acres: Not reported
NPL: NO
Regulatory Agencies: NONE SPECIFIED
Lead Agency: NONE SPECIFIED
Program Manager: Not reported
Supervisor: Referred - Not Assigned
Division Branch: Cleanup Chatsworth
Assembly: 62
Senate: 26
Special Program: * RCRA 3012 - Past Haz Waste Disp Inven Site

HUGHES AIRCRAFT ARPT SITE (Continued) **1000240978**

Restricted Use: NO
Site Mgmt Req: NONE SPECIFIED
Funding: Not reported
Latitude: 33.94133
Longitude: -118.3735
APN: 4129035002
Past Use: NONE SPECIFIED
Potential COC: * ORGANIC LIQUIDS WITH METALS * UNSPECIFIED SLUDGE WASTE * UNSPECIFIED SOLVENT MIXTURES Cadmium and compounds
Confirmed COC: NONE SPECIFIED
Potential Description: NONE SPECIFIED
Alias Name: 4129035002
Alias Type: APN
Alias Name: CAD071917462
Alias Type: EPA Identification Number
Alias Name: 19360516
Alias Type: Envirostor ID Number

Completed Info:
Completed Area Name: PROJECT WIDE
Completed Sub Area Name: Not reported
Completed Document Type: Preliminary Assessment Report
Completed Date: 05/01/1984
Comments: PRELIM ASSESS DONE RCRA 3012

Completed Area Name: PROJECT WIDE
Completed Sub Area Name: Not reported
Completed Document Type: * Discovery
Completed Date: 09/26/1983
Comments: FACILITY IDENTIFIED ID FROM ERRIS

Future Area Name: Not reported
Future Sub Area Name: Not reported
Future Document Type: Not reported
Future Due Date: Not reported
Schedule Area Name: Not reported
Schedule Sub Area Name: Not reported
Schedule Document Type: Not reported
Schedule Due Date: Not reported
Schedule Revised Date: Not reported

---

112 **NATIONAL TECHNICAL SYSTEMS** **CA HAZNET S113043053**
5300 WEST 104TH ST **N/A**
LOS ANGELES, CA 90045

HAZNET:
envid: S113043053
Year: 2001
GEPAID: CAL000055378
Contact: INACTIVE DUP NUM IN BLK LOGBK
Telephone: --
Mailing Name: Not reported
Mailing Address: 5300 WEST 104TH ST
Mailing City,St,Zip: LOS ANGELES, CA 900450000
Gen County: Not reported
TSD EPA ID: CAD028409019
TSD County: Not reported
Waste Category: Unspecified oil-containing waste

NATIONAL TECHNICAL SYSTEMS (Continued) S113043053

Disposal Method: Treatment, Tank
Tons: 0.12
Facility County: Los Angeles

---

112 **ABLE FREIGHT SERVICES INC** CA HAZNET S113117202
5340 W 104TH ST N/A
LOS ANGELES, CA 90045

HAZNET:
envid: S113117202
Year: 2002
GEPAID: CAL000240476
Contact: WALTER ROSADO
Telephone: 3105688883
Mailing Name: Not reported
Mailing Address: 5340 W 104TH ST
Mailing City,St,Zip: LOS ANGELES, CA 900450000
Gen County: Not reported
TSD EPA ID: CAD099452708
TSD County: Not reported
Waste Category: Waste oil and mixed oil
Disposal Method: Recycler
Tons: 0.22
Facility County: Los Angeles

---

112 **1X CASTELAZO AND ASSOCIATES** CA HAZNET S112844768
5420 WEST 104TH STREET N/A
LOS ANGELES, CA 90045

HAZNET:
envid: S112844768
Year: 1993
GEPAID: CAC000779984
Contact: AIRPORT INDUSTRIAL REALTY
Telephone: 0000000000
Mailing Name: Not reported
Mailing Address: C/O CHARLES DUNN COMPANY
Mailing City,St,Zip: LOS ANGELES, CA 900170000
Gen County: Not reported
TSD EPA ID: CAD009007626
TSD County: Not reported
Waste Category: Asbestos containing waste
Disposal Method: Disposal, Land Fill
Tons: 12.6419999999
Facility County: Los Angeles

112 **ROCK IT CARGO USA LLC** RCRA-SQG 1012210459
5432 W 104TH ST CAR000204461
LOS ANGELES, CA 90045

RCRA-SQG:
Date form received by agency: 01/08/2010
Facility name: ROCK IT CARGO USA LLC
Facility address: 5432 W 104TH ST
LOS ANGELES, CA 90045
EPA ID: CAR000204461
Contact: ANDREW R DIETZ
Contact address: 5432 W 104TH ST
LOS ANGELES, CA 90045
Contact country: US
Contact telephone: 310-216-6271
Contact email: ANDYD@ROCKITCARGO.COM
EPA Region: 09
Classification: Small Small Quantity Generator
Description: Handler: generates more than 100 and less than 1000 kg of hazardous waste during any calendar month and accumulates less than 6000 kg of hazardous waste at any time; or generates 100 kg or less of hazardous waste during any calendar month, and accumulates more than 1000 kg of hazardous waste at any time

Owner/Operator Summary:
Owner/operator name: ROCK-IT CARGO USA LLC
Owner/operator address: Not reported
Not reported
Owner/operator country: Not reported
Owner/operator telephone: Not reported
Legal status: Private
Owner/Operator Type: Operator
Owner/Op start date: 01/01/1991
Owner/Op end date: Not reported

Owner/operator name: FACTORY MUTUAL SERVICES
Owner/operator address: PO BOX 799
SANTA MONICA, CA 90406
Owner/operator country: US
Owner/operator telephone: (310) 395-3519
Legal status: Private
Owner/Operator Type: Owner
Owner/Op start date: 01/01/1991
Owner/Op end date: Not reported

Handler Activities Summary:
U.S. importer of hazardous waste: No
Mixed waste (haz. and radioactive): No
Recycler of hazardous waste: No
Transporter of hazardous waste: No
Treater, storer or disposer of HW: No
Underground injection activity: No
On-site burner exemption: No
Furnace exemption: No
Used oil fuel burner: No
Used oil processor: No
User oil refiner: No
Used oil fuel marketer to burner: No

ROCK IT CARGO USA LLC (Continued) **1012210459**

Used oil Specification marketer: No
Used oil transfer facility: No
Used oil transporter: No

Violation Status: No violations found

---

112 **ROCK IT CARGO USA LLC** **CA HAZNET** **S113468746**
5432 W 104TH ST **N/A**
LOS ANGELES, CA 90045

HAZNET:
envid: S113468746
Year: 2010
GEPAID: CAR000204461
Contact: ANDREW R DIETZ
Telephone: 3102166271
Mailing Name: Not reported
Mailing Address: 5432 W 104TH ST
Mailing City,St,Zip: LOS ANGELES, CA 900450000
Gen County: Not reported
TSD EPA ID: CAD028409019
TSD County: Not reported
Waste Category: Unspecified solvent mixture
Disposal Method: Storage, Bulking, And/Or Transfer Off Site–No Treatment/Reovery (H010-H129) Or (H131-H135)
Tons: 0.198
Facility County: Los Angeles

---

112 **ROC-IT CARGO** **CA HAZNET** **S112953351**
5438 W 104TH ST **N/A**
LOS ANGELES, CA 90045

HAZNET:
envid: S112953351
Year: 2006
GEPAID: CAC002603434
Contact: STEVE MAPLES
Telephone: 3104551900
Mailing Name: Not reported
Mailing Address: 5438 W 104TH ST
Mailing City,St,Zip: LOS ANGELES, CA 90045
Gen County: Not reported
TSD EPA ID: CAD028090019
TSD County: Not reported
Waste Category: Other organic solids
Disposal Method: Not reported
Tons: 0.07
Facility County: Los Angeles

envid: S112953351
Year: 2006
GEPAID: CAC002603434
Contact: STEVE MAPLES
Telephone: 3104551900
Mailing Name: Not reported
Mailing Address: 5438 W 104TH ST
Mailing City,St,Zip: LOS ANGELES, CA 90045

ROC-IT CARGO (Continued) **S112953351**

Gen County: Not reported
TSD EPA ID: CAD028090019
TSD County: Not reported
Waste Category: Hydrocarbon solvents (benzene, hexane, Stoddard, Etc.)
Disposal Method: Not reported
Tons: 0.05
Facility County: Los Angeles

envid: S112953351
Year: 2006
GEPAID: CAC002603434
Contact: STEVE MAPLES
Telephone: 3104551900
Mailing Name: Not reported
Mailing Address: 5438 W 104TH ST
Mailing City,St,Zip: LOS ANGELES, CA 90045
Gen County: Not reported
TSD EPA ID: CAD028090019
TSD County: Not reported
Waste Category: Unspecified organic liquid mixture
Disposal Method: Not reported
Tons: 0.12
Facility County: Los Angeles

envid: S112953351
Year: 2006
GEPAID: CAC002603434
Contact: STEVE MAPLES
Telephone: 3104551900
Mailing Name: Not reported
Mailing Address: 5438 W 104TH ST
Mailing City,St,Zip: LOS ANGELES, CA 90045
Gen County: Not reported
TSD EPA ID: CAD028090019
TSD County: Not reported
Waste Category: Unspecified organic liquid mixture
Disposal Method: Not reported
Tons: 0.07
Facility County: Los Angeles

envid: S112953351
Year: 2006
GEPAID: CAC002603434
Contact: STEVE MAPLES
Telephone: 3104551900
Mailing Name: Not reported
Mailing Address: 5438 W 104TH ST
Mailing City,St,Zip: LOS ANGELES, CA 90045
Gen County: Not reported
TSD EPA ID: CAD028090019
TSD County: Not reported
Waste Category: Unspecified organic liquid mixture
Disposal Method: Not reported
Tons: 0.02
Facility County: Los Angeles

ROC-IT CARGO (Continued) **S112953351**

Click this hyperlink while viewing on your computer to access additional CA_HAZNET: detail in the EDR Site Report.

---

112 **WESTERN INTERNATIONAL MEDIA CO** **CA FID UST** **S101583889**
5431 W 104TH ST **CA SWEEPS UST** **N/A**
LOS ANGELES, CA 90045

CA FID UST:

Facility ID:	19007073
Regulated By:	UTNKA
Regulated ID:	Not reported
Cortese Code:	Not reported
SIC Code:	Not reported
Facility Phone:	0006595711
Mail To:	Not reported
Mailing Address:	5431 W 104TH ST
Mailing Address 2:	Not reported
Mailing City,St,Zip:	LOS ANGELES 900450000
Contact:	Not reported
Contact Phone:	Not reported
DUNs Number:	Not reported
NPDES Number:	Not reported
EPA ID:	Not reported
Comments:	Not reported
Status:	Active

SWEEPS UST:

Status:	Not reported
Comp Number:	6121
Number:	Not reported
Board Of Equalization:	Not reported
Referral Date:	Not reported
Action Date:	Not reported
Created Date:	Not reported
Owner Tank Id:	Not reported
SWRCB Tank Id:	Not reported
Tank Status:	Not reported
Capacity:	Not reported
Active Date:	Not reported
Tank Use:	Not reported
STG:	Not reported
Content:	Not reported
Number Of Tanks:	0

---

112 **PANNONIA GROUP INC DBA PROLAB DIGITAL IMAGING** **CA HAZNET** **S113800968**
5441 W 104TH ST **N/A**
LOS ANGELES, CA 90045

HAZNET:

envid:	S113800968
Year:	2013
GEPAID:	CAL000370867
Contact:	NICHOLAS URMOSSY
Telephone:	3108464496
Mailing Name:	Not reported
Mailing Address:	5441 W 104TH ST

PANNONIA GROUP INC DBA PROLAB DIGITAL IMAGING (Continued) **S113800968**

Mailing City,St,Zip:	LOS ANGELES, CA 900450000
Gen County:	Los Angeles
TSD EPA ID:	CAD044429835
TSD County:	Los Angeles
Waste Category:	Not reported
Disposal Method:	Storage, Bulking, And/Or Transfer Off Site--No Treatment/Reovery (H010-H129) Or (H131-H135)
Tons:	0.1815
Facility County:	Not reported
envid:	S113800968
Year:	2012
GEPAID:	CAL000370867
Contact:	NICHOLAS URMOSSY
Telephone:	3108464496
Mailing Name:	Not reported
Mailing Address:	5441 W 104TH ST
Mailing City,St,Zip:	LOS ANGELES, CA 900450000
Gen County:	Los Angeles
TSD EPA ID:	CAD044429835
TSD County:	Los Angeles
Waste Category:	Not reported
Disposal Method:	Storage, Bulking, And/Or Transfer Off Site--No Treatment/Reovery (H010-H129) Or (H131-H135)
Tons:	1.452
Facility County:	Los Angeles

---

112 **SYNERGY CARGO LOGISTICS** **CA HAZNET** **S112883279**
5451 W 104TH ST **N/A**
LOS ANGELES, CA 90045

HAZNET:

envid:	S112883279
Year:	1997
GEPAID:	CAC001334128
Contact:	SYNERGY CARGO LOGISTICS
Telephone:	0000000000
Mailing Name:	Not reported
Mailing Address:	PO BOX 881233
Mailing City,St,Zip:	LOS ANGELES, CA 900090000
Gen County:	Not reported
TSD EPA ID:	CAD000088252
TSD County:	Not reported
Waste Category:	Other organic solids
Disposal Method:	Transfer Station
Tons:	1.0500
Facility County:	Los Angeles

112 **ESKIMO FLAVORS** **CA FID UST** **S101617492**
5401 W 104TH ST **CA SWEEPS UST** **N/A**
LOS ANGELES, CA 90045

CA FID UST:
Facility ID: 19045314
Regulated By: UTNKA
Regulated ID: 00016922
Cortese Code: Not reported
SIC Code: Not reported
Facility Phone: 2137766712
Mail To: Not reported
Mailing Address: P O BOX
Mailing Address 2: Not reported
Mailing City,St,Zip: LOS ANGELES 900450000
Contact: Not reported
Contact Phone: Not reported
DUNs Number: Not reported
NPDES Number: Not reported
EPA ID: Not reported
Comments: Not reported
Status: Active

SWEEPS UST:
Status: Not reported
Comp Number: 1035
Number: Not reported
Board Of Equalization: 44-011549
Referral Date: Not reported
Action Date: Not reported
Created Date: Not reported
Owner Tank Id: Not reported
SWRCB Tank Id: 19-050-001035-000001
Tank Status: Not reported
Capacity: 1
Active Date: Not reported
Tank Use: M.V. FUEL
STG: PRODUCT
Content: DIESEL
Number Of Tanks: 1

---

112 **ESKIMO FLAVORS** **CA HIST UST** **U001561832**
5401 W 104TH ST **N/A**
LOS ANGELES, CA 90045

HIST UST:
Region: STATE
Facility ID: 00000016922
Facility Type: Other
Other Type: MANUFACTURING PLANT
Contact Name: Not reported
Telephone: 2137766712
Owner Name: ESKIMO PIE CORPORATION
Owner Address: P.O. BOX 26909
Owner City,St,Zip: RICHMOND, VA 23261
Total Tanks: 0001

Tank Num: 001
Container Num: 1

ESKIMO FLAVORS (Continued) **U001561832**

Year Installed: 1950
Tank Capacity: 00000000
Tank Used for: PRODUCT
Type of Fuel: DIESEL
Container Construction Thickness: Not reported
Leak Detection: Visual

---

112 **GRILEY AIR FREIGHT** **CA HAZNET** **S113171772**
5341 W 104TH ST **N/A**
LOS ANGELES, CA 90045

HAZNET:
envid: S113171772
Year: 2011
GEPAID: CAP000219386
Contact: TOM J GRILEY
Telephone: 3106420462
Mailing Name: Not reported
Mailing Address: 5311 W 104TH ST
Mailing City,St,Zip: LOS ANGELES, CA 900450000
Gen County: Not reported
TSD EPA ID: CAD028409019
TSD County: Not reported
Waste Category: Off-specification, aged or surplus inorganics
Disposal Method: Storage, Bulking, And/Or Transfer Off Site--No Treatment/Reovery (H010-H129) Or (H131-H135)
Tons: 0.22935
Facility County: Los Angeles

envid: S113171772
Year: 2011
GEPAID: CAP000219386
Contact: TOM J GRILEY
Telephone: 3106420462
Mailing Name: Not reported
Mailing Address: 5311 W 104TH ST
Mailing City,St,Zip: LOS ANGELES, CA 900450000
Gen County: Not reported
TSD EPA ID: CAD028409019
TSD County: Not reported
Waste Category: Other inorganic solid waste
Disposal Method: Storage, Bulking, And/Or Transfer Off Site--No Treatment/Reovery (H010-H129) Or (H131-H135)
Tons: 0.075
Facility County: Los Angeles

---

113 **CA CHMIRS** **S100217955**
104TH ST & AVIATION BL **N/A**
WEST LOS ANGELES, CA 90025

CHMIRS:
OES Incident Number: 8908815
OES notification: Not reported
OES Date: Not reported
OES Time: Not reported
Incident Date: 12-NOV-89

(Continued) S100217955

Date Completed:	**12-NOV-89**
Property Use:	099
Agency Id Number:	19105
Agency Incident Number:	331
Time Notified:	1052
Time Completed:	1337
Surrounding Area:	500
Estimated Temperature:	75
Property Management:	C
More Than Two Substances Involved?:	N
Resp Agncy Personel # Of Decontaminated:	0
Responding Agency Personel # Of Injuries:	0
Responding Agency Personel # Of Fatalities:	0
Others Number Of Decontaminated:	1
Others Number Of Injuries:	0
Others Number Of Fatalities:	0
Vehicle Make/year:	Not reported
Vehicle License Number:	Not reported
Vehicle State:	Not reported
Vehicle Id Number:	Not reported
CA DOT PUC/ICC Number:	Not reported
Company Name:	Not reported
Reporting Officer Name/ID:	DAVID A. RUFF #6215 FS-27-B
Report Date:	12-NOV-89
Facility Telephone:	213 485-7480
Waterway Involved:	Not reported
Waterway:	Not reported
Spill Site:	Not reported
Cleanup By:	Not reported
Containment:	Not reported
What Happened:	Not reported
Type:	Not reported
Measure:	Not reported
Other:	Not reported
Date/Time:	Not reported
Year:	88-92
Agency:	Not reported
Incident Date:	Not reported
Admin Agency:	Not reported
Amount:	Not reported
Contained:	Not reported
Site Type:	Not reported
E Date:	23-MAY-90
Substance:	Not reported
Unknown:	Not reported
Substance #2:	Not reported
Substance #3:	Not reported
Evacuations:	Not reported
Number of Injuries:	Not reported
Number of Fatalities:	Not reported
#1 Pipeline:	Not reported
#2 Pipeline:	Not reported
#3 Pipeline:	Not reported
#1 Vessel >= 300 Tons:	Not reported
#2 Vessel >= 300 Tons:	Not reported
#3 Vessel >= 300 Tons:	Not reported
Evacs:	Not reported

(Continued) S100217955

Injuries:	Not reported
Fatals:	Not reported
Comments:	Not reported
Description:	Not reported

113 **CLEAN ENERGY FUELS** **CA HAZNET** **S113119155**
10400 AVIATION BLVD **N/A**
LOS ANGELES, CA 90045

HAZNET:

envid:	S113119155
Year:	2008
GEPAID:	CAL000251442
Contact:	ED BLOHME
Telephone:	5626995210
Mailing Name:	Not reported
Mailing Address:	8807 PIONEER UNIT C
Mailing City,St,Zip:	SANTA FE SPRINGS, CA 906700000
Gen County:	Not reported
TSD EPA ID:	TXD077603371
TSD County:	Not reported
Waste Category:	Waste oil and mixed oil
Disposal Method:	Fuel Blending Prior To Energy Recovery At Another Site
Tons:	0.675
Facility County:	Los Angeles

envid:	S113119155
Year:	2007
GEPAID:	CAL000251442
Contact:	ED BLOHME
Telephone:	5626995210
Mailing Name:	Not reported
Mailing Address:	8807 PIONEER UNIT C
Mailing City,St,Zip:	SANTA FE SPRINGS, CA 906700000
Gen County:	Not reported
TSD EPA ID:	TXD077603371
TSD County:	Not reported
Waste Category:	Waste oil and mixed oil
Disposal Method:	Fuel Blending Prior To Energy Recovery At Another Site
Tons:	0.68
Facility County:	Los Angeles

envid:	S113119155
Year:	2005
GEPAID:	CAL000251442
Contact:	ED BLOHME
Telephone:	5626995210
Mailing Name:	Not reported
Mailing Address:	8807 PIONEER UNIT C
Mailing City,St,Zip:	SANTA FE SPRINGS, CA 90670
Gen County:	Not reported
TSD EPA ID:	CAT080013352
TSD County:	Not reported
Waste Category:	Oil/water separation sludge
Disposal Method:	Recycler
Tons:	0.41
Facility County:	Los Angeles

114 **TERMINAL 6 LAX** | **CA LUST** | **S101297377**
600 WORLD WY | **CA SLIC** | **N/A**
WESTCHESTER, CA 90045

LUST REG 4:

Region:	4	
Regional Board:	04	
County:	Los Angeles	
Facility Id:	900450616	
Status:	Leak being confirmed	
Substance:	1	
Substance Quantity:	Not reported	
Local Case No:	Not reported	
Case Type:	Soil	
Abatement Method Used at the Site:		Not reported
Global ID:	T0603701077	
W Global ID:	Not reported	
Staff:	UNK	
Local Agency:	19050	
Cross Street:	SEPULVEDA	
Enforcement Type:	Not reported	
Date Leak Discovered:	6/3/1987	
Date Leak First Reported:		6/3/1987
Date Leak Record Entered:	8/13/1987	
Date Confirmation Began:	6/3/1987	
Date Leak Stopped:	6/3/1987	
Date Case Last Changed on Database:		6/3/1987
Date the Case was Closed:		Not reported
How Leak Discovered:	OM	
How Leak Stopped:	Not reported	
Cause of Leak:	Structure Failure	
Leak Source:	Other Source	
Operator:	OLD CASENO WAS 005039	
Water System:	Not reported	
Well Name:	Not reported	
Approx. Dist To Production Well (ft):		10341.950216908443267151511886
Source of Cleanup Funding:		Other Source
Preliminary Site Assessment Workplan Submitted:		Not reported
Preliminary Site Assessment Began:		Not reported
Pollution Characterization Began:		Not reported
Remediation Plan Submitted:		Not reported
Remedial Action Underway:		Not reported
Post Remedial Action Monitoring Began:		Not reported
Enforcement Action Date:		Not reported
Historical Max MTBE Date:		Not reported
Hist Max MTBE Conc in Groundwater:		Not reported
Hist Max MTBE Conc in Soil:		Not reported
Significant Interim Remedial Action Taken:		Not reported
GW Qualifier:	Not reported	
Soil Qualifier:	Not reported	
Organization:	Not reported	
Owner Contact:	Not reported	
Responsible Party:	SWINERTON & WALBERS CONTRACTOR	
RP Address:	600 WORLD WY, LOS ANGELES, CA 90045	
Program:	LUST	
Lat/Long:	33.944248 / -1	
Local Agency Staff:	PEJ	
Beneficial Use:	Not reported	
Priority:	Not reported	

TERMINAL 6 LAX (Continued) | **S101297377**

Cleanup Fund Id:	Not reported
Suspended:	Not reported
Assigned Name:	Not reported
Summary:	Not reported

SLIC:

Region:	STATE
Facility Status:	**Open - Inactive**
Status Date:	10/27/2014
Global Id:	T0603701077
Lead Agency:	LOS ANGELES RWQCB (REGION 4)
Lead Agency Case Number:	Not reported
Latitude:	33.9404563273386
Longitude:	-118.401899771442
Case Type:	Cleanup Program Site
Case Worker:	GJH
Local Agency:	LOS ANGELES, CITY OF
RB Case Number:	900450616
File Location:	Not reported
Potential Media Affected:	Not reported
Potential Contaminants of Concern:	Not reported
Site History:	Not reported

Click here to access the California GeoTracker records for this facility:

---

114 | **CA CHMIRS** | **S110420417**
600 WORLD WAY TERMINAL 6 | **N/A**
LOS ANGELES, CA 90045

CHMIRS:

OES Incident Number:	'08-3201
OES notification:	05/02/2008
OES Date:	Not reported
OES Time:	Not reported
Incident Date:	Not reported
Date Completed:	**Not reported**
Property Use:	Not reported
Agency Id Number:	Not reported
Agency Incident Number:	Not reported
Time Notified:	Not reported
Time Completed:	Not reported
Surrounding Area:	Not reported
Estimated Temperature:	Not reported
Property Management:	Not reported
More Than Two Substances Involved?:	Not reported
Resp Agncy Personel # Of Decontaminated:	Not reported
Responding Agency Personel # Of Injuries:	Not reported
Responding Agency Personel # Of Fatalities:	Not reported
Others Number Of Decontaminated:	Not reported
Others Number Of Injuries:	Not reported
Others Number Of Fatalities:	Not reported
Vehicle Make/year:	Not reported
Vehicle License Number:	Not reported
Vehicle State:	Not reported
Vehicle Id Number:	Not reported
CA DOT PUC/ICC Number:	Not reported
Company Name:	Not reported

(Continued) **S110420417**

Reporting Officer Name/ID:	Not reported
Report Date:	Not reported
Facility Telephone:	Not reported
Waterway Involved:	No
Waterway:	Not reported
Spill Site:	Airport
Cleanup By:	Responsible Party
Containment:	Not reported
What Happened:	Not reported
Type:	Not reported
Measure:	Gal(s)
Other:	Not reported
Date/Time:	0930
Year:	2008
Agency:	Continental Airlines
Incident Date:	5/1/2008
Admin Agency:	Los Angeles City Fire Department
Amount:	Not reported
Contained:	Yes
Site Type:	Not reported
E Date:	Not reported
Substance:	Jet Fuel A
Quantity Released:	15
Unknown:	Not reported
Substance #2:	Not reported
Substance #3:	Not reported
Evacuations:	0
Number of Injuries:	0
Number of Fatalities:	0
#1 Pipeline:	Not reported
#2 Pipeline:	Not reported
#3 Pipeline:	Not reported
#1 Vessel >= 300 Tons:	Not reported
#2 Vessel >= 300 Tons:	Not reported
#3 Vessel >= 300 Tons:	Not reported
Evacs:	Not reported
Injuries:	Not reported
Fatals:	Not reported
Comments:	Not reported
Description:	RP States: The fuel filter on a refueling truck was lose and caused the release.

---

115 **LA SEPULVEDA TUNNEL BUILDING #1** **RCRA-SQG** **1000379945**
10601 S SEPULVEDA BLVD **CAD981988025**
WESTCHESTER, CA 90045

RCRA-SQG:

Date form received by agency:	03/25/1987
Facility name:	LA SEPULVEDA TUNNEL BUILDING #1
Facility address:	10601 S SEPULVEDA BLVD WESTCHESTER, CA 90045
EPA ID:	CAD981988025
Mailing address:	200 N MAIN RM EIGHTH HUNDREDCH LOS ANGELES, CA 90012
Contact:	ENVIRONMENTAL MANAGER
Contact address:	10601 S SEPULVEDA BLVD WESTCHESTER, CA 90045
Contact country:	US

LA SEPULVEDA TUNNEL BUILDING #1 (Continued) **1000379945**

Contact telephone:	(213) 485-7527
Contact email:	Not reported
EPA Region:	09
Classification:	Small Small Quantity Generator
Description:	Handler: generates more than 100 and less than 1000 kg of hazardous waste during any calendar month and accumulates less than 6000 kg of hazardous waste at any time; or generates 100 kg or less of hazardous waste during any calendar month, and accumulates more than 1000 kg of hazardous waste at any time

Owner/Operator Summary:

Owner/operator name:	CITY OF LOS ANGELES
Owner/operator address:	NOT REQUIRED NOT REQUIRED, ME 99999
Owner/operator country:	Not reported
Owner/operator telephone:	(415) 555-1212
Legal status:	Municipal
Owner/Operator Type:	Owner
Owner/Op start date:	Not reported
Owner/Op end date:	Not reported
Owner/operator name:	NOT REQUIRED
Owner/operator address:	NOT REQUIRED NOT REQUIRED, ME 99999
Owner/operator country:	Not reported
Owner/operator telephone:	(415) 555-1212
Legal status:	Municipal
Owner/Operator Type:	Operator
Owner/Op start date:	Not reported
Owner/Op end date:	Not reported

Handler Activities Summary:

U.S. importer of hazardous waste:	No
Mixed waste (haz. and radioactive):	No
Recycler of hazardous waste:	No
Transporter of hazardous waste:	No
Treater, storer or disposer of HW:	No
Underground injection activity:	No
On-site burner exemption:	No
Furnace exemption:	No
Used oil fuel burner:	No
Used oil processor:	No
User oil refiner:	No
Used oil fuel marketer to burner:	No
Used oil Specification marketer:	No
Used oil transfer facility:	No
Used oil transporter:	No

Violation Status: No violations found

115 **CITY OF L A GENERAL SERVICES** | **CA HAZNET** | **S113011487**
10601 S SEPULVEDA BLVD | **N/A**
WESTCHESTER, CA 90045

HAZNET:

envid:	S113011487
Year:	2000
GEPAID:	CAD981988025
Contact:	SHARI KUROKI MGMT ANALYST
Telephone:	2134737748
Mailing Name:	Not reported
Mailing Address:	419 S SPRING ST 12TH FLOOR
Mailing City,St,Zip:	LOS ANGELES, CA 900130000
Gen County:	Not reported
TSD EPA ID:	AZD983473539
TSD County:	Not reported
Waste Category:	Waste oil and mixed oil
Disposal Method:	Recycler
Tons:	6.5
Facility County:	Los Angeles

115 **LOS ANGELES FIRE STATION 51** | **CA UST** | **U003781628**
10435 S SEPULVEDA BLVD | **CA SWEEPS UST** | **N/A**
LOS ANGELES, CA 90045

UST:

Facility ID:	25385
Permitting Agency:	LOS ANGELES, CITY OF
Latitude:	33.94033
Longitude:	-118.39629

SWEEPS UST:

Status:	Active
Comp Number:	2622
Number:	4
Board Of Equalization:	Not reported
Referral Date:	02-12-93
Action Date:	04-04-94
Created Date:	02-29-88
Owner Tank Id:	Not reported
SWRCB Tank Id:	19-050-002622-000001
Tank Status:	A
Capacity:	1000
Active Date:	04-20-88
Tank Use:	M.V. FUEL
STG:	P
Content:	DIESEL
Number Of Tanks:	1

MAP FINDINGS

Map ID
Direction
Distance
Distance (ft.) Site | Database(s) | EDR ID Number | EPA ID Number

115 **FIRE STATION 51** | **CA FID UST** | **S101585524**
10435 S SEPULVEDA BLVD | **N/A**
LOS ANGELES, CA 90045

CA FID UST:

Facility ID:	19024474
Regulated By:	UTNKA
Regulated ID:	00047447
Cortese Code:	Not reported
SIC Code:	Not reported
Facility Phone:	2134856280
Mail To:	Not reported
Mailing Address:	200 N MAIN STREET-ROOM
Mailing Address 2:	Not reported
Mailing City,St,Zip:	LOS ANGELES 900450000
Contact:	Not reported
Contact Phone:	Not reported
DUNs Number:	Not reported
NPDES Number:	Not reported
EPA ID:	Not reported
Comments:	Not reported
Status:	Active

115 **FIRE STATION 80** | **CA HIST UST** | **U001561836**
10435 S SEPULVEDA BLVD | **N/A**
LOS ANGELES, CA 90045

HIST UST:

Region:	STATE
Facility ID:	00000047447
Facility Type:	Other
Other Type:	FIRE STATION
Contact Name:	Not reported
Telephone:	2134856280
Owner Name:	CITY OF LOS ANGELES
Owner Address:	200 N. MAIN ST.
Owner City,St,Zip:	LOS ANGELES, CA 90012
Total Tanks:	0001
Tank Num:	001
Container Num:	FS80-1
Year Installed:	Not reported
Tank Capacity:	00001000
Tank Used for:	PRODUCT
Type of Fuel:	DIESEL
Container Construction Thickness:	Not reported
Leak Detection:	Stock Inventor

115 **LA FIRE STATION 80** | **RCRA-SQG** | **1000229487**
10435 S SEPULVEDA AVE | **CA HAZNET** | **CAD981964133**
WESTCHESTER, CA 90045

RCRA-SQG:

Date form received by agency:	03/09/1987
Facility name:	LA FIRE STATION 80
Facility address:	10435 S SEPULVEDA AVE WESTCHESTER, CA 90045
EPA ID:	CAD981964133

LA FIRE STATION 80 (Continued) **1000229487**

Mailing address: 200 N MAIN RM EIGHTH HUNDRED C
LOS ANGELES, CA 90012
Contact: ENVIRONMENTAL MANAGER
Contact address: 10435 S SEPULVEDA AVE
WESTCHESTER, CA 90045
Contact country: US
Contact telephone: (213) 485-7527
Contact email: Not reported
EPA Region: 09
Classification: Small Small Quantity Generator
Description: Handler: generates more than 100 and less than 1000 kg of hazardous waste during any calendar month and accumulates less than 6000 kg of hazardous waste at any time; or generates 100 kg or less of hazardous waste during any calendar month, and accumulates more than 1000 kg of hazardous waste at any time

Owner/Operator Summary:
Owner/operator name: CITY OF LOS ANGELES
Owner/operator address: NOT REQUIRED
NOT REQUIRED, ME 99999
Owner/operator country: Not reported
Owner/operator telephone: (415) 555-1212
Legal status: Municipal
Owner/Operator Type: Owner
Owner/Op start date: Not reported
Owner/Op end date: Not reported

Owner/operator name: NOT REQUIRED
Owner/operator address: NOT REQUIRED
NOT REQUIRED, ME 99999
Owner/operator country: Not reported
Owner/operator telephone: (415) 555-1212
Legal status: Municipal
Owner/Operator Type: Operator
Owner/Op start date: Not reported
Owner/Op end date: Not reported

Handler Activities Summary:
U.S. importer of hazardous waste: No
Mixed waste (haz. and radioactive): No
Recycler of hazardous waste: No
Transporter of hazardous waste: No
Treater, storer or disposer of HW: No
Underground injection activity: No
On-site burner exemption: No
Furnace exemption: No
Used oil fuel burner: No
Used oil processor: No
User oil refiner: No
Used oil fuel marketer to burner: No
Used oil Specification marketer: No
Used oil transfer facility: No
Used oil transporter: No

Violation Status: No violations found

LA FIRE STATION 80 (Continued) **1000229487**

HAZNET:
envid: 1000229487
Year: 2000
GEPAID: CAD981964133
Contact: LEE MOORE, MGMT ANALYST II
Telephone: 2139783798
Mailing Name: Not reported
Mailing Address: 111 E 1ST ST ROOM 600
Mailing City,St,Zip: LOS ANGELES, CA 900120000
Gen County: Not reported
TSD EPA ID: CAD028409019
TSD County: Not reported
Waste Category: Tank bottom waste
Disposal Method: Treatment, Tank
Tons: 0.1
Facility County: Los Angeles

envid: 1000229487
Year: 2000
GEPAID: CAD981964133
Contact: LEE MOORE, MGMT ANALYST II
Telephone: 2139783798
Mailing Name: Not reported
Mailing Address: 111 E 1ST ST ROOM 600
Mailing City,St,Zip: LOS ANGELES, CA 900120000
Gen County: Not reported
TSD EPA ID: CAD028409019
TSD County: Not reported
Waste Category: Tank bottom waste
Disposal Method: Treatment, Tank
Tons: 0.1
Facility County: Los Angeles

envid: 1000229487
Year: 1998
GEPAID: CAD981964133
Contact: CITY OF LOS ANGELES
Telephone: 0000000000
Mailing Name: Not reported
Mailing Address: 200 N MAIN ST STE 1000
Mailing City,St,Zip: LOS ANGELES, CA 900124123
Gen County: Not reported
TSD EPA ID: CAD009007626
TSD County: Not reported
Waste Category: Asbestos containing waste
Disposal Method: Disposal, Land Fill
Tons: 2.1912
Facility County: Los Angeles

envid: 1000229487
Year: 1998
GEPAID: CAD981964133
Contact: CITY OF LOS ANGELES
Telephone: 0000000000
Mailing Name: Not reported
Mailing Address: 200 N MAIN ST STE 1000
Mailing City,St,Zip: LOS ANGELES, CA 900124123

LA FIRE STATION 80 (Continued) — **1000229487**

Gen County:	Not reported
TSD EPA ID:	CAD009007626
TSD County:	Not reported
Waste Category:	Asbestos containing waste
Disposal Method:	Disposal, Land Fill
Tons:	2.1912
Facility County:	Los Angeles

---

115 **CITY OF LA - LA WORLD AIRPORTS** — **CA HAZNET** — **S117291783**
10285 S SEPULVEDA BLVD — **N/A**
LOS ANGELES, CA 90045

HAZNET:

envid:	S117291783
Year:	2013
GEPAID:	CAC002729899
Contact:	HOWARD ALGER
Telephone:	4246466493
Mailing Name:	Not reported
Mailing Address:	7411 WORLD WAY W
Mailing City,St,Zip:	LOS ANGELES, CA 900455830
Gen County:	Los Angeles
TSD EPA ID:	CAT080013352
TSD County:	Los Angeles
Waste Category:	Not reported
Disposal Method:	Other Recovery Of Reclamation For Reuse Including Acid Regeneration, Organics Recovery Ect
Tons:	0.084
Facility County:	Not reported

---

115 **JUNGE MOTORS INC** — **CA SWEEPS UST** — **S106928020**
10230 SEPULVEDA BLVD — **N/A**
LOS ANGELES, CA 90011

SWEEPS UST:

Status:	Not reported
Comp Number:	8296
Number:	Not reported
Board Of Equalization:	Not reported
Referral Date:	Not reported
Action Date:	Not reported
Created Date:	Not reported
Owner Tank Id:	Not reported
SWRCB Tank Id:	Not reported
Tank Status:	Not reported
Capacity:	Not reported
Active Date:	Not reported
Tank Use:	Not reported
STG:	Not reported
Content:	Not reported
Number Of Tanks:	Not reported

116 **TRON CONSTRUCTION INC** — **CA HAZNET** — **S113460508**
10521 FELTON AVE — **N/A**
INGLEWOOD, CA 90304

HAZNET:

envid:	S113460508
Year:	2010
GEPAID:	CAC002653921
Contact:	RON DONALDSON
Telephone:	5592297992
Mailing Name:	Not reported
Mailing Address:	2845 N MAROA AVE
Mailing City,St,Zip:	FRESNO, CA 93704
Gen County:	Not reported
TSD EPA ID:	CAL000190080
TSD County:	Not reported
Waste Category:	Asbestos containing waste
Disposal Method:	Landfill Or Surface Impoundment That Will Be Closed As Landfill(To Include On-Site Treatment And/Or Stabilization)
Tons:	0.4
Facility County:	Los Angeles

---

117 **UNITED PARCEL SERVICE** — **CA HAZNET** — **S113457493**
10620 S LA CIENEGA BLVD — **N/A**
LOS ANGELES, CA 90045

HAZNET:

envid:	S113457493
Year:	2010
GEPAID:	CAC002188134
Contact:	LARRY CROSS
Telephone:	8042318265
Mailing Name:	Not reported
Mailing Address:	1000 SEMMES AVE
Mailing City,St,Zip:	RICHMOND, VA 232242246
Gen County:	Not reported
TSD EPA ID:	CAD008364432
TSD County:	Not reported
Waste Category:	Other inorganic solid waste
Disposal Method:	Storage, Bulking, And/Or Transfer Off Site--No Treatment/Reovery (H010-H129) Or (H131-H135)
Tons:	0.3917
Facility County:	Los Angeles

---

117 **SANTANA CUSTOM REFINSHING** — **CA HAZNET** — **S113070889**
10610 S LA CIENEGA BLVD D — **N/A**
INGLEWOOD, CA 90304

HAZNET:

envid:	S113070889
Year:	1998
GEPAID:	CAL000125441
Contact:	GERMAN SANTANA
Telephone:	3106457725
Mailing Name:	Not reported
Mailing Address:	10610 S LA CIENEGA BLVD # D
Mailing City,St,Zip:	INGLEWOOD, CA 903041115
Gen County:	Not reported

SANTANA CUSTOM REFINSHING (Continued) **S113070889**

TSD EPA ID: CAD008252405
TSD County: Not reported
Waste Category: Unspecified solvent mixture
Disposal Method: Recycler
Tons: .2293
Facility County: Los Angeles

envid: S113070889
Year: 1998
GEPAID: CAL000125441
Contact: GERMAN SANTANA
Telephone: 3106457725
Mailing Name: Not reported
Mailing Address: 10610 S LA CIENEGA BLVD # D
Mailing City,St,Zip: INGLEWOOD, CA 903041115
Gen County: Not reported
TSD EPA ID: CAD008252405
TSD County: Not reported
Waste Category: Unspecified solvent mixture
Disposal Method: Recycler
Tons: .2293
Facility County: Los Angeles

envid: S113070889
Year: 1997
GEPAID: CAL000125441
Contact: GERMAN SANTANA
Telephone: 3106457725
Mailing Name: Not reported
Mailing Address: 10610 S LA CIENEGA BLVD # D
Mailing City,St,Zip: INGLEWOOD, CA 903041115
Gen County: Not reported
TSD EPA ID: CAD008252405
TSD County: Not reported
Waste Category: Unspecified solvent mixture
Disposal Method: Recycler
Tons: .1251
Facility County: Los Angeles

envid: S113070889
Year: 1997
GEPAID: CAL000125441
Contact: GERMAN SANTANA
Telephone: 3106457725
Mailing Name: Not reported
Mailing Address: 10610 S LA CIENEGA BLVD # D
Mailing City,St,Zip: INGLEWOOD, CA 903041115
Gen County: Not reported
TSD EPA ID: CAD008252405
TSD County: Not reported
Waste Category: Unspecified solvent mixture
Disposal Method: Recycler
Tons: .1251
Facility County: Los Angeles

envid: S113070889
Year: 1996

SANTANA CUSTOM REFINSHING (Continued) **S113070889**

GEPAID: CAL000125441
Contact: GERMAN SANTANA
Telephone: 3106457725
Mailing Name: Not reported
Mailing Address: 10610 S LA CIENEGA BLVD # D
Mailing City,St,Zip: INGLEWOOD, CA 903041115
Gen County: Not reported
TSD EPA ID: CAD008252405
TSD County: Not reported
Waste Category: Unspecified solvent mixture
Disposal Method: Recycler
Tons: .1251
Facility County: Los Angeles

Click this hyperlink while viewing on your computer to access
1 additional CA_HAZNET: record(s) in the EDR Site Report.

117 AIRPORT SERVICE, INC **CA HIST UST** **U001561811**
10611 S LA CIENEGA BLVD **N/A**
LOS ANGELES, CA 90045

HIST UST:
Region: STATE
Facility ID: 00000061140
Facility Type: Gas Station
Other Type: Not reported
Contact Name: D.W. BOYLES
Telephone: 7147783141
Owner Name: AIRPORT SERVICE, INC.
Owner Address: 851 E. CERRITOS AVE.
Owner City,St,Zip: ANAHEIM, CA 92805
Total Tanks: 0003

Tank Num: 001
Container Num: #1
Year Installed: 1980
Tank Capacity: 00010000
Tank Used for: PRODUCT
Type of Fuel: DIESEL
Container Construction Thickness: Not reported
Leak Detection: Stock Inventor

Tank Num: 002
Container Num: #2
Year Installed: 1980
Tank Capacity: 00010000
Tank Used for: PRODUCT
Type of Fuel: DIESEL
Container Construction Thickness: Not reported
Leak Detection: Stock Inventor

Tank Num: 003
Container Num: 3
Year Installed: Not reported
Tank Capacity: 00000000
Tank Used for: PRODUCT
Type of Fuel: 06
Container Construction Thickness: Not reported

AIRPORT SERVICE, INC (Continued) **U001561811**

Leak Detection: Stock Inventor

---

117 **AIRPORT SERVICE INC** **CA FID UST** **S101617486**
10611 LA CIENEGA BLVD **CA SWEEPS UST** **N/A**
LOS ANGELES, CA 90045

CA FID UST:
Facility ID: 19012650
Regulated By: UTNKI
Regulated ID: Not reported
Cortese Code: Not reported
SIC Code: Not reported
Facility Phone: 2130000000
Mail To: Not reported
Mailing Address: 10611 LA CIENEGA BLVD
Mailing Address 2: Not reported
Mailing City,St,Zip: LOS ANGELES 900450000
Contact: Not reported
Contact Phone: Not reported
DUNs Number: Not reported
NPDES Number: Not reported
EPA ID: Not reported
Comments: Not reported
Status: Inactive

SWEEPS UST:
Status: Not reported
Comp Number: 4854
Number: Not reported
Board Of Equalization: Not reported
Referral Date: Not reported
Action Date: Not reported
Created Date: Not reported
Owner Tank Id: Not reported
SWRCB Tank Id: Not reported
Tank Status: Not reported
Capacity: Not reported
Active Date: Not reported
Tank Use: Not reported
STG: Not reported
Content: Not reported
Number Of Tanks: Not reported

---

117 **BEST PACKING** **CA HAZNET** **S112976127**
5140 W 106TH ST **N/A**
INGLEWOOD, CA 90304

HAZNET:
envid: S112976127
Year: 2009
GEPAID: CAC002639583
Contact: RALPH CASTILL
Telephone: 7135915653
Mailing Name: Not reported
Mailing Address: 7909 PARKWOOD CIRCLE DR
Mailing City,St,Zip: HOUSTON, TX 770366565

BEST PACKING (Continued) **S112976127**

Gen County: Not reported
TSD EPA ID: ILD098642424
TSD County: Not reported
Waste Category: Not reported
Disposal Method: Incineration--Thermal Destruction Other Than Use As A Fuel
Tons: 0.0545
Facility County: Los Angeles

---

117 **MOJAC** **CA HAZNET** **S113171856**
5140 106TH ST UNIT L **N/A**
INGLEWOOD, CA 90304

HAZNET:
envid: S113171856
Year: 1993
GEPAID: CAP400477692
Contact: Not reported
Telephone: 0000000000
Mailing Name: Not reported
Mailing Address: Not reported
Mailing City,St,Zip: 000000000
Gen County: Not reported
TSD EPA ID: CAD067786749
TSD County: Not reported
Waste Category: Asbestos containing waste
Disposal Method: Not reported
Tons: 0.25
Facility County: 0

envid: S113171856
Year: 1993
GEPAID: CAP400477692
Contact: Not reported
Telephone: 0000000000
Mailing Name: Not reported
Mailing Address: Not reported
Mailing City,St,Zip: 000000000
Gen County: Not reported
TSD EPA ID: CAT080022148
TSD County: Not reported
Waste Category: Unspecified alkaline solution
Disposal Method: Not reported
Tons: 0.45860000000
Facility County: 0

envid: S113171856
Year: 1993
GEPAID: CAP400477692
Contact: Not reported
Telephone: 0000000000
Mailing Name: Not reported
Mailing Address: Not reported
Mailing City,St,Zip: 000000000
Gen County: Not reported
TSD EPA ID: CAT080022148
TSD County: Not reported
Waste Category: Laboratory waste chemicals
Disposal Method: Transfer Station

MOJAC (Continued) **S113171856**

Tons: 0.76500000000
Facility County: 0

envid: S113171856
Year: 1993
GEPAID: CAP400477692
Contact: Not reported
Telephone: 0000000000
Mailing Name: Not reported
Mailing Address: Not reported
Mailing City,St,Zip: 000000000
Gen County: Not reported
TSD EPA ID: CAT080013352
TSD County: Not reported
Waste Category: Aqueous solution with total organic residues less than 10 percent
Disposal Method: Recycler
Tons: 1.0425
Facility County: 0

---

117 **FOUR WINDS** **CA HAZNET** **S113080145**
5134 106TH ST **N/A**
INGLEWOOD, CA 90304

HAZNET:
envid: S113080145
Year: 2009
GEPAID: CAL000145845
Contact: DAVID ORCHARD
Telephone: 3103385441
Mailing Name: Not reported
Mailing Address: 5134 106TH ST
Mailing City,St,Zip: INGLEWOOD, CA 903040000
Gen County: Not reported
TSD EPA ID: CAT080013352
TSD County: Not reported
Waste Category: Oil/water separation sludge
Disposal Method: Other Recovery Of Reclamation For Reuse Including Acid Regeneration, Organics Recovery Ect
Tons: 2.502
Facility County: Los Angeles

envid: S113080145
Year: 2001
GEPAID: CAL000145845
Contact: DAVID ORCHARD
Telephone: 3103385441
Mailing Name: Not reported
Mailing Address: 5134 106TH ST
Mailing City,St,Zip: INGLEWOOD, CA 903040000
Gen County: Not reported
TSD EPA ID: CAT000613935
TSD County: Not reported
Waste Category: Aqueous solution with total organic residues less than 10 percent
Disposal Method: Transfer Station
Tons: 0.08
Facility County: Los Angeles

envid: S113080145

FOUR WINDS (Continued) **S113080145**

Year: 2000
GEPAID: CAL000145845
Contact: DAVID ORCHARD
Telephone: 3103385441
Mailing Name: Not reported
Mailing Address: 5134 106TH ST
Mailing City,St,Zip: INGLEWOOD, CA 903040000
Gen County: Not reported
TSD EPA ID: CAT000613935
TSD County: Not reported
Waste Category: Aqueous solution with total organic residues less than 10 percent
Disposal Method: Transfer Station
Tons: 0.12
Facility County: Los Angeles

envid: S113080145
Year: 1999
GEPAID: CAL000145845
Contact: DAVE ORCHARD
Telephone: 0000000000
Mailing Name: Not reported
Mailing Address: 5134 106TH ST
Mailing City,St,Zip: INGLEWOOD, CA 903040000
Gen County: Not reported
TSD EPA ID: CAT000613935
TSD County: Not reported
Waste Category: Aqueous solution with total organic residues less than 10 percent
Disposal Method: Transfer Station
Tons: .0625
Facility County: Los Angeles

envid: S113080145
Year: 1998
GEPAID: CAL000145845
Contact: DAVE ORCHARD
Telephone: 0000000000
Mailing Name: Not reported
Mailing Address: 5134 106TH ST
Mailing City,St,Zip: INGLEWOOD, CA 903040000
Gen County: Not reported
TSD EPA ID: CAD093459485
TSD County: Not reported
Waste Category: Organic liquids with metals (Alkaline solution (pH >= 12.5) with metals)
Disposal Method: Transfer Station
Tons: .0667
Facility County: Los Angeles

Click this hyperlink while viewing on your computer to access
5 additional CA_HAZNET: record(s) in the EDR Site Report.

117 **106TH STREET DUMP** **CA SWF/LF** **S104156325**
5126 WEST 106TH STREET **N/A**
INGLEWOOD, CA

LOS ANGELES CO. LF:
Site ID: 1864
Alt. Address: Not reported
Site Contact: Not reported
Site Contact Phone: Not reported
Site Email: Not reported
Site Website: Not reported
Site Type: Municipal Solid Waste Landfill
Site SWIS Number: 19-AA-5302
Beginning Operation Date: Not reported
Ending Operation Date: Not reported
Local Enforcement Agency: Not reported
Maximun Depth Fill(Ft): Not reported
Permitted Capacity: Not reported
Present Use: LAX landing approach
Remaining Capacity(Million): Not reported
Status: Closed
Waste Accepted: Not reported
Hours of Operation: Not reported
Disposal Area (Acre): Not reported

Detail As Of 01/2014:
Operator Name: Unknown
Operator Address: Not reported
Operator City/State/Zip: Not reported
Operator Contact: Not reported
Operator Telephone: Not reported
Operator Email: Not reported
Owner Name: Unknown
Owner Address: Not reported
Owner City/State/Zip: Not reported
Owner Contact: Not reported
Owner Telephone: Not reported
Owner Email: Not reported

---

117 **CONSOLIDATED FREIGHTWAYS/C/O ARTHUR ROLNIK** **CA HIST UST** **U001563882**
5139 W 106TH ST **CA SWEEPS UST** **N/A**
INGLEWOOD, CA 90304

HIST UST:
Region: STATE
Facility ID: 00000050612
Facility Type: Other
Other Type: FREIGHT FORWARDER
Contact Name: JIM CONLEY
Telephone: 2137767661
Owner Name: CONSOLIDATED FREIGHWAYS
Owner Address: 175 LINFIELD DRIVE
Owner City,St,Zip: MENLO PARK, CA 94025
Total Tanks: 0002

Tank Num: 001
Container Num: D-1
Year Installed: Not reported
Tank Capacity: 00001000
Tank Used for: PRODUCT

MAP FINDINGS

Map ID
Direction
Distance
Distance (ft.) Site | Database(s) | EDR ID Number | EPA ID Number

CONSOLIDATED FREIGHTWAYS/C/O ARTHUR ROLNIK (Continued) **U001563882**

Type of Fuel: DIESEL
Container Construction Thickness: Not reported
Leak Detection: Stock Inventor

Tank Num: 002
Container Num: U-1
Year Installed: Not reported
Tank Capacity: 00010000
Tank Used for: PRODUCT
Type of Fuel: UNLEADED
Container Construction Thickness: Not reported
Leak Detection: Stock Inventor

SWEEPS UST:
Status: Active
Comp Number: 4685
Number: 1
Board Of Equalization: Not reported
Referral Date: 10-04-90
Action Date: 10-04-90
Created Date: 06-30-89
Owner Tank Id: Not reported
SWRCB Tank Id: 19-000-004685-000001
Tank Status: A
Capacity: Not reported
Active Date: 06-30-89
Tank Use: UNKNOWN
STG: W
Content: Not reported
Number Of Tanks: 1

---

117 **KING BRESLIN TRUCKING** **CA HAZNET** **S112866670**
5139 WEST 106TH STREET **N/A**
INGLEWOOD, CA 90304

HAZNET:
envid: S112866670
Year: 1995
GEPAID: CAC001103024
Contact: PAT EBERHART MANAGER
Telephone: 3102580900
Mailing Name: Not reported
Mailing Address: 5139 WEST 106TH STREET
Mailing City,St,Zip: INGLEWOOD, CA 903040000
Gen County: Not reported
TSD EPA ID: CAT080022148
TSD County: Not reported
Waste Category: Liquids with pH <= 2
Disposal Method: Transfer Station
Tons: .0208
Facility County: Los Angeles

envid: S112866670
Year: 1995
GEPAID: CAC001103024
Contact: PAT EBERHART MANAGER
Telephone: 3102580900

KING BRESLIN TRUCKING (Continued) **S112866670**

Mailing Name: Not reported
Mailing Address: 5139 WEST 106TH STREET
Mailing City,St,Zip: INGLEWOOD, CA 903040000
Gen County: Not reported
TSD EPA ID: CAD008252405
TSD County: Not reported
Waste Category: Unspecified organic liquid mixture
Disposal Method: Recycler
Tons: .0417
Facility County: Los Angeles

---

117 **PHARMACO-KINESIS CORP** **CA HAZNET** **S113800778**
10524 S LA CIENEGA BLVD **N/A**
INGLEWOOD, CA 90304

HAZNET:
envid: S113800778
Year: 2012
GEPAID: CAL000370148
Contact: GINA NAPOLITANO
Telephone: 3107344447
Mailing Name: Not reported
Mailing Address: 5933 W CENTURY BLVD STE 1010
Mailing City,St,Zip: LOS ANGELES, CA 90045
Gen County: Los Angeles
TSD EPA ID: CAD028409019
TSD County: Los Angeles
Waste Category: Not reported
Disposal Method: Storage, Bulking, And/Or Transfer Off Site--No Treatment/Reovery (H010-H129) Or (H131-H135)
Tons: 0.02085
Facility County: Los Angeles

---

118 **W.W. GRAINGER INC** **CA HAZNET** **S113153777**
10804 S LA CIENEGA BLVD **N/A**
INGLEWOOD, CA 90304

HAZNET:
envid: S113153777
Year: 2012
GEPAID: CAL000335876
Contact: CHRIS BAKER
Telephone: 7136257015
Mailing Name: Not reported
Mailing Address: 5151 SAN FELIPE ST STE 1600
Mailing City,St,Zip: HOUSTON, TX 77056
Gen County: Los Angeles
TSD EPA ID: CAD008364432
TSD County: Los Angeles
Waste Category: Not reported
Disposal Method: Storage, Bulking, And/Or Transfer Off Site--No Treatment/Reovery (H010-H129) Or (H131-H135)
Tons: 0.0225
Facility County: Los Angeles

envid: S113153777

W.W. GRAINGER INC (Continued) **S113153777**

Year: 2012
GEPAID: CAL000335876
Contact: CHRIS BAKER
Telephone: 7136257015
Mailing Name: Not reported
Mailing Address: 5151 SAN FELIPE ST STE 1600
Mailing City,St,Zip: HOUSTON, TX 77056
Gen County: Los Angeles
TSD EPA ID: CAD008364432
TSD County: Los Angeles
Waste Category: Not reported
Disposal Method: Storage, Bulking, And/Or Transfer Off Site--No Treatment/Reovery (H010-H129) Or (H131-H135)
Tons: 0.0225
Facility County: Los Angeles

envid: S113153777
Year: 2008
GEPAID: CAL000335876
Contact: LIGAYA PINGA
Telephone: 3103384740
Mailing Name: Not reported
Mailing Address: 10804 S LA CIENEGA BLVD
Mailing City,St,Zip: INGLEWOOD, CA 903041113
Gen County: Not reported
TSD EPA ID: Not reported
TSD County: Not reported
Waste Category: Other organic solids
Disposal Method: Storage, Bulking, And/Or Transfer Off Site--No Treatment/Reovery (H010-H129) Or (H131-H135)
Tons: 0.1
Facility County: Los Angeles

envid: S113153777
Year: 2008
GEPAID: CAL000335876
Contact: LIGAYA PINGA
Telephone: 3103384740
Mailing Name: Not reported
Mailing Address: 10804 S LA CIENEGA BLVD
Mailing City,St,Zip: INGLEWOOD, CA 903041113
Gen County: Not reported
TSD EPA ID: Not reported
TSD County: Not reported
Waste Category: Other organic solids
Disposal Method: Storage, Bulking, And/Or Transfer Off Site--No Treatment/Reovery (H010-H129) Or (H131-H135)
Tons: 0.1
Facility County: Los Angeles

118 **BLS LIMOUSINE** — CA SWEEPS UST — S106923425
10804 S LA CIENEGA BLVD — N/A
INGLEWOOD, CA 90301

SWEEPS UST:

Status:	Active
Comp Number:	7852
Number:	9
Board Of Equalization:	Not reported
Referral Date:	03-20-91
Action Date:	03-20-91
Created Date:	06-30-89
Owner Tank Id:	Not reported
SWRCB Tank Id:	Not reported
Tank Status:	Not reported
Capacity:	Not reported
Active Date:	Not reported
Tank Use:	Not reported
STG:	Not reported
Content:	Not reported
Number Of Tanks:	Not reported

---

118 **GRILEY FREIGHTLINES** — CA HIST UST — U001563884
10722 S LA CIENEGA BLVD — CA SWEEPS UST — N/A
INGLEWOOD, CA 90304

HIST UST:

Region:	STATE
Facility ID:	00000034015
Facility Type:	Gas Station
Other Type:	Not reported
Contact Name:	D.J. GRILEY
Telephone:	2137760620
Owner Name:	GRILEY FREIGHTLINES
Owner Address:	10722 S. LA CIENEGA
Owner City,St,Zip:	INGLEWOOD, CA 90304
Total Tanks:	0002
Tank Num:	001
Container Num:	1
Year Installed:	Not reported
Tank Capacity:	00009900
Tank Used for:	PRODUCT
Type of Fuel:	REGULAR
Container Construction Thickness:	Not reported
Leak Detection:	Stock Inventor
Tank Num:	002
Container Num:	1
Year Installed:	Not reported
Tank Capacity:	00009900
Tank Used for:	PRODUCT
Type of Fuel:	DIESEL
Container Construction Thickness:	Not reported
Leak Detection:	Stock Inventor

SWEEPS UST:

Status:	Active
Comp Number:	9334

MAP FINDINGS

Map ID
Direction
Distance
Distance (ft.) Site | Database(s) | EDR ID Number | EPA ID Number

GRILEY FREIGHTLINES (Continued) — U001563884

Number:	9
Board Of Equalization:	Not reported
Referral Date:	03-20-91
Action Date:	03-20-91
Created Date:	06-30-89
Owner Tank Id:	Not reported
SWRCB Tank Id:	Not reported
Tank Status:	Not reported
Capacity:	Not reported
Active Date:	Not reported
Tank Use:	Not reported
STG:	Not reported
Content:	Not reported
Number Of Tanks:	Not reported

Count: 1300 records

ORPHAN SUMMARY

City	EDR ID	Site Name	Site Address	Zip	Database(s)
EL SEGUNDO	S112961752	CALTRANS DIST 7/CONSTR/EA07-1P7504	RTE 105 PM 2.4	90245	CA HAZNET
EL SEGUNDO	S112963973	ROSECRANS & SEPULVEDA II LLC	608 & 880 S SEPULVEDA BLVD	90245	CA HAZNET
EL SEGUNDO	S113174185	XEROX CORPORATION	701 S AVIATION BLVD	90245	CA HAZNET
EL SEGUNDO	S112874801	CBI NA CON INC	1800 BLOCK OF HUGHES WY GATE	90245	CA HAZNET
EL SEGUNDO	S112856430	LOS ANGELES COUNTY/PUBLIC WORKS	WEST COAST BASIN BARRIER	90245	CA HAZNET
EL SEGUNDO	S112893577	SOUTHERN CALIF EDISON/DOUGLAS SUBSTAT	DOUGLAS ST SO OF MARIPOSA	90245	CA HAZNET
EL SEGUNDO	U003805109	THE AEROSPACE CORPORATION	300 S. DOUGLAS ST. BLDG. A-6	90245	CA UST
EL SEGUNDO	S112980829	SOUTHERN CALIFORNIA GAS CO	530 FT E OF NASH ST @EL SEGUNDO BLV	90245	CA HAZNET
EL SEGUNDO	1000240981	RAYTHEON SPACE AND AIRBORNE SYSTEMS	2000 E EL SEGUNDO BLVD	90245	CA SWEEPS UST, CA CHMIRS
EL SEGUNDO	S106924558	CITY OF EL SEGUNDO	611 HOLLY AVE	90245	CA SWEEPS UST
EL SEGUNDO	A100324518	NORTHROP GRUMMAN CORPORATION	1 HORNET WAY MSLOPA12/W5	90245	CA AST
EL SEGUNDO	S113021185	LOS ANGELES COUNTY SANITATION DISTRICTS	HUGHES WAY/EL SEGUNDO BLVD	90245	CA HAZNET
EL SEGUNDO	S112948079	CITY OF EL SEGUNDO RESIDENTIAL SOUND INSULATION PROGRAM GRP	212 E IMPERIAL AVE APT A-I	90245	CA HAZNET
EL SEGUNDO	S112950536	CITY OF EL SEGUNDO RESIDENTIAL SOUND INSULATION PROGRAM GRP	770 W IMPERIAL AVE UNITS 66 & 94	90245	CA HAZNET
EL SEGUNDO	S112913783	DENNIS BROWN	770 IMPERIAL HWY	90245	CA HAZNET
EL SEGUNDO	1000241033	RAYTHEON CO	2030 E MAPLE AVE	90245	CA HIST UST, CA SWEEPS UST
EL SEGUNDO	S113068840	U. S. ECOLOGY	222 SEPULVEDA STE 210	90245	CA HAZNET
EL SEGUNDO	S112901787	SOUTHERN CALIFORNIA EDISON	850 SEPULVEDA BLVD	90245	CA HAZNET
EL SEGUNDO	S112867613	GENERAL CHEMICAL INC	850 SEPULVEDA AVE	90245	CA HAZNET
EL SEGUNDO	S113043635	EXXONMOBIL OIL CORPORATION #10181	765 SEPULVEDA AND MAPLE	90245	CA HAZNET
EL SEGUNDO	U003836567	XEROX CORPORATION	1990 XEROX CENTER DRIVE	90245	CA UST
EL SEGUNDO	S113073075	XEROX CORPORATION	1990 XEROX CENTER DR	90245	CA HAZNET
EL SEGUNDO	S112937092	SOUTHERN CALIFORNIA GAS CO	1000 YARDS SOUTH OF AVIATION BLVD &	90245	CA HAZNET
HAWTHORNE	S112853762	INVESTORS PROPERTIES SERVICES	3501 - 3535 WEST RESECRANS	90250	CA HAZNET
HAWTHORNE	S112867093	CITY HAWTHORNE/PUBLIC WKS	AVIATION BLVD AND ROSCRANS AVE	90250	CA HAZNET
HAWTHORNE	S112836289	L.A.C.M.T.A.	14724 AVIATION BLVD	90250	CA HAZNET
HAWTHORNE	S112888189	SMOG FATHER	438 WEST EL SEGUNDO	90250	CA HAZNET
HAWTHORNE	S117281802	STEPHEN JOYCE	11314 FIRMONA	90250	CA HAZNET
HAWTHORNE	S112901126	LA COUNTY HAWTHORNE LIBRARY	12700 S GREVILLEA ST	90250	CA HAZNET
HAWTHORNE	S113126682	COSTCO WHOLESALE	1405 HINDRY AVE	90250	CA HAZNET
HAWTHORNE	S112910648	UNITED STATES POSTAL SERVICE	4201 IMPERIAL HIGHWAY	90302	CA HAZNET
HAWTHORNE	S112893173	CSKG AMERICA,LLC	4334 IMPERIAL HWY	90250	CA HAZNET
HAWTHORNE	S112964793	CHEVRON	4410 IMPERIAL HWY	90250	CA HAZNET
HAWTHORNE	S112882475	USPS	4201/4249 W IMPERIAL HWY	90304	CA HAZNET
HAWTHORNE	S113110861	SAVON #9433/ALBERTSONS INC	14441 S INGLEWOOD	90250	CA HAZNET
HAWTHORNE	S113075818	WISEBURN SCHOOL DISTRICT	12501 S ISIS ST	90250	CA HAZNET
HAWTHORNE	S113056395	BAYSIDE MEDICAL CENTER	2301 WEST SEGUNDO BLVD	90250	CA HAZNET
HAWTHORNE	S112895514	SOUTHERN CALIFORNIA WATER COMPANY	1305 TRURO AVE	90250	CA HAZNET
HAWTHORNE	1000409966	NORTHROP CORP AIRCRAFT DIV	1864 WOLFE AVE	90250	CORRACTS
INGLEWOOD	S112978030	TRON CONSTRUCTION INC	10615, 10617 & 10619 FIRMONA AVE	90304	CA HAZNET
INGLEWOOD	S112978016	TRON CONSTRUCTION INC	10813, 10815 & 10817 CONDON AVE	90304	CA HAZNET

Count: 1300 records

ORPHAN SUMMARY

City	EDR ID	Site Name	Site Address	Zip	Database(s)
INGLEWOOD	S112978025	TRON CONSTRUCTION INC	10616, 10618 & 10620 GREVILLEA AVE	90304	CA HAZNET
INGLEWOOD	S112911377	CITY OF INGLEWOOD	2604-2916 101ST ST	90301	CA HAZNET
INGLEWOOD	S112978014	TRON CONSTRUCTION INC	10209 & 10211 DALEROSE AVE	90304	CA HAZNET
INGLEWOOD	S112978026	TRON CONSTRUCTION INC	10216 & 10218 DALEROSE AVE	90304	CA HAZNET
INGLEWOOD	S112911378	CITY OF INGLEWOOD	2613-2909 102ND ST	90301	CA HAZNET
INGLEWOOD	S112978015	TRON CONSTRUCTION INC	10307 & 10309 BURL AVE	90304	CA HAZNET
INGLEWOOD	S113112954	HEIDROS INC	5140 W 106TH UNIT A&B	90304	CA HAZNET
INGLEWOOD	S113081314	OH SUNG AUTOMOTIVE	257 & 259 BREA	90301	CA HAZNET
INGLEWOOD	S112871383	CITY OF INGLEWOOD/REDEVELOPMENT AGENT	359, 401, 403 GLASGOW	90301	CA HAZNET
INGLEWOOD	S112978027	TRON CONSTRUCTION INC	4034 & 4036 W 105TH ST	90304	CA HAZNET
INGLEWOOD	S112978028	TRON CONSTRUCTION INC	4227, 4229, 4231 &4231 1/2 W 105TH	90304	CA HAZNET
INGLEWOOD	S112944748	GUSS UNGO	723 & 725 S GREVILLEA AVE	90301	CA HAZNET
INGLEWOOD	S113020328	LA COUNTY SANITATION DISTRICT	W 90TH ST E/OF PRAIRIE AVE	90301	CA HAZNET
INGLEWOOD	S112928056	CITY OF INGLEWOOD	900, 912, 916 & 920 W OLIVE ST	90301	CA HAZNET
INGLEWOOD	S112975128	BNSF RAILWAY CO	5600 ARBOR VITER ST POST MILE 11.6	90301	CA HAZNET
INGLEWOOD	S112918234	PRINCE LAND PROPERTIES	1237 ARBOR VITA	90301	CA HAZNET
INGLEWOOD	S112850633	1X PRINCE LAND PROPERTIES	1237 ARBOR VITA	90301	CA HAZNET
INGLEWOOD	S117310387	ECOSERVICES LLC	8175 S AVIATION BLVD	90301	CA HAZNET
INGLEWOOD	S112868728	DMV	621 LA BREA	90302	CA HAZNET
INGLEWOOD	S113060493	G AND S AUTO TEC	4231 W CENTURY BLVD	90301	CA HAZNET
INGLEWOOD	S112915884	ROHIT KUMAR	5751 W CENTURY BLVD	90301	CA HAZNET
INGLEWOOD	S113013075	INGLEWOOD TRANSMISSION	4919 W CENTURY BLVD	90301	CA HAZNET
INGLEWOOD	S103546941	CHEVRON - INGLEWOOD OIL FIELD	LA CIENEGA	90301	CA SLIC
INGLEWOOD	S112866127	AIR-SEA FORWARDERS, INC.	9009 LA CINEGA BLVD	90301	CA HAZNET
INGLEWOOD	S117290049	JOSE DE JESUS	10906 DALEROSE AVE # 06 1/2	90304	CA HAZNET
INGLEWOOD	S112936891	CHERVON TEXACO ENVIRONMENTAL MGT CO CORI	S E CORNER OF 90TH ST & CARLTON DR	90301	CA HAZNET
INGLEWOOD	S106922818	ARCO PETROLEUM PROD CO # 5170	105 E EL SEGUNDO BLVD	90301	CA SWEEPS UST
INGLEWOOD	S113172756	HOME SAVINGS OF AMERICA	10126 10136 FELTON AVE	90304	CA HAZNET
INGLEWOOD	S112875697	HOME SAVINGS OF AMERICA	10126-10136 FELTON AVE	90045	CA HAZNET
INGLEWOOD	S113115927	EURO AUTO REPAIR	423 E FLORENCE UNIT 1 & 2	90302	CA HAZNET
INGLEWOOD	S112928408	CALTRANS DIST 7/CONSTRUCTION	405 FWY @LA TIJERA PM 24.0	90301	CA HAZNET
INGLEWOOD	S112931628	CALTRANS	405 FWY LATIJERA POSTMARK 24	90301	CA HAZNET
INGLEWOOD	S113021257	CITY OF INGLEWOOD - HOLLYWOOD PARK RACE	GATE 7A-WEST 90TH ST	90301	CA HAZNET
INGLEWOOD	S113078038	PACIFIC GEN. AUTO REPAIR & TIRES	1213 WEST HARBOR VITAE	90301	CA HAZNET
INGLEWOOD	S113045934	PRODUCTION PHOTO GRAPHICS	936 WEST HIDE PARK BLVD	90302	CA HAZNET
INGLEWOOD	S112859035	L.J. ROBERTS CO.	127 WEST HIGHPARK BLVD	90302	CA HAZNET
INGLEWOOD	S113777180	RAYMOND FLORES	129 W HILLCREST BLVD APT 1 & 2	90301	CA HAZNET
INGLEWOOD	S113778290	RAYMOND FLORES	129 W HILLCREST BLVD APT 4 & 7	90301	CA HAZNET
INGLEWOOD	S113778107	RAYMOND FLORES	129 W HILLCREST BLVD UNIT 3 & 6	90301	CA HAZNET
INGLEWOOD	S113107704	AF MACHINE & TOOL CO	950 HYDE PARK BLVD UNITS D & E	90302	CA HAZNET
INGLEWOOD	S113787425	INTERSCIENCE INSTITUTE	994 HYDE PARK BLVD	90302	CA HAZNET
INGLEWOOD	S113775416	MICAELA GRAGOSO	912 S INGLEWOOD AVE UNIT 1&2	90301	CA HAZNET
INGLEWOOD	S112873725	ANNIE L BURNS	18 NORTH INGLEWOOD AVE	90302	CA HAZNET
INGLEWOOD	S113178186	HOME DEPOT #HD6855	8801 S INGLEWOOD BLVD	90301	CA HAZNET
INGLEWOOD	S113009729	HYDE PARK CLEANERS	630 N LA BREA NO 101	90302	CA HAZNET
INGLEWOOD	S112895929	UNITED STATES DEPT OF AGRICULTURE	9610 S. LA CINIGA	90304	CA HAZNET
INGLEWOOD	S113790767	LAWRENCE TENAN	812 E LA PALMA DR APT 15 # 7	90301	CA HAZNET

Count: 1300 records

ORPHAN SUMMARY

City	EDR ID	Site Name	Site Address	Zip	Database(s)
INGLEWOOD	S113065065	LOS ANGELES COUNTY FIRE DEPARTMENT	4518 W LENNOX BLVD-STATION 18	90304	CA HAZNET
INGLEWOOD	S112976271	VIDEO JET TECHNOLOGIES	1031 MANCHESTER	90301	CA HAZNET
INGLEWOOD	S112890476	ARCO GAS STATION	1110 MANCHESTER	90302	CA HAZNET
INGLEWOOD	S112891189	J SHARIFI	1110 MANCHESTER	90302	CA HAZNET
INGLEWOOD	1000282066	7-ELEVEN STORE #2163/24142	345 MANCHESTER	90301	CA HIST UST
INGLEWOOD	S113141867	AIRPORT PLAZA CLEANERS	1117 W MANCHESTER BLVD STE D & E	90301	CA HAZNET
INGLEWOOD	S113003272	EQUILON ENTERPRISES	1135 W MANCHESTER/FLORENCE	90301	CA HAZNET
INGLEWOOD	S113043089	KIM'S AUTO SERVICE & REPAIR	1135 W MANCHESTER/FLORENCE	90301	CA HAZNET
INGLEWOOD	1000360690	AMERICAN PNEUMATIC TOOL	14710 MAPLE AVE	90301	CA FID UST, CA HIST UST, CA SWEEPS UST
INGLEWOOD	1003878499	PUREX CORP	MINES FLD	90301	CERC-NFRAP
INGLEWOOD	S113781639	GARY ALKANA	232 W OLIVE ST STE 7 & 10	90301	CA HAZNET
INGLEWOOD	S112937189	DNA PROPERTIES INC	941-945 OSAGE AVE	90304	CA HAZNET
INGLEWOOD	S112882219	CITY INGLEWOOD - PUBLIC WORKS	924 OSAGE	90301	CA HAZNET
INGLEWOOD	S113070116	GINDER MARSHALL, MD	655 EAST QUEENS STREET	90301	CA HAZNET
INGLEWOOD	S112948405	TARASCO TRUCKING	371 N STATE	90302	CA HAZNET
INGLEWOOD	S117287684	JOHN SMITH	4258 3/4 W 106TH ST	90304	CA HAZNET
INGLEWOOD	S117287688	JORGE MERCADO	4254 1/2 W. 106TH ST	90304	CA HAZNET
INGLEWOOD	S112979078	SUBER EDDIE & NORMA TRUST	211 WALNUT ST	90301	CA HAZNET
LENNOX	S112954019	PBC INC	2076-2071 W 104TH ST	90304	CA HAZNET
LENNOX	S112961306	PBC INC	10723 & 10725 FIRMONA AVE	90304	CA HAZNET
LENNOX	S112944355	405 CENTURY PLAZA LLC	4946 & 4956 W CENTURY BLVD	90304	CA HAZNET
LENNOX	S104913206	JEFFERSON ELEMENTARY SCHOOL	CONDON AVENUE/CENTURY BOULEVARD	90304	CA ENVIROSTOR
LENNOX	S112964749	COUNTY OF LOS ANGELES DEPT OF PARKS & RECREATIONS	COR OF LENNOX BLVD & CONDON AVE	90304	CA HAZNET
LENNOX	S117289830	JUAN RIOS	10928 FIRMONA AVE # 281 1/2	90304	CA HAZNET
LENNOX	S113020399	LA COUNTY SANITATION DISTRICT	HAWTHORNE BLVD & 111TH ST	90304	CA HAZNET
LENNOX	S113021248	UNINC LENNOX - CAL TRANS PARK & RIDE LOT	HAWTHORNE BLVD & 111TH ST	90304	CA HAZNET
LOS ANGELES	S112975207	CALTRANS D-7/CONSTR/EA07-1661A4	RTE 1 NB PM 28.7-29.6	90045	CA HAZNET
LOS ANGELES	S112967617	CALTRANS DIST 7/CONSTR/EA07-1660U4	RTE 1 PM 29.6-30.7	90045	CA HAZNET
LOS ANGELES	S112955375	CALTRANS DIST 7 CONSTR/EA07-4J2504	RTE 1 PM 42.7-43.6 @CENTURY BLVD	90045	CA HAZNET
LOS ANGELES	S112959044	CALTRANS DIST 7/CONSTR/EA07-1661A4	RTE 1(PCH)NB PM 28.7-29.6	90045	CA HAZNET
LOS ANGELES	S117290017	SALVADOR HERRERA	1456-60 102ND STREET	90304	CA HAZNET
LOS ANGELES	S114641296	LA CITY FIRE STATION #65	1515 103RD ST E		CA RGA LUST
LOS ANGELES	S114694781	SPHINX MANUFACTURING	2401 103RD ST E		CA RGA LUST
LOS ANGELES	S114618961	FANSTEEL INC	5235 104TH STREET W.		CA RGA LUST
LOS ANGELES	S114658983	NATIONAL TECHNICAL SYSTEMS	5320 104TH STREET		CA RGA LUST
LOS ANGELES	S114618959	FANSTEEL INC	5235 104TH ST W		CA RGA LUST
LOS ANGELES	S112973414	CALTRANS D-7/CONSTR/EA07-4L7304	RTE 105 PM R0.5	90045	CA HAZNET
LOS ANGELES	S112959627	PBC INC	4101-4103 106TH ST	90304	CA HAZNET
LOS ANGELES	S112953369	AMERICA RODRIGUEZ	5015-5019 106TH ST	90304	CA HAZNET
LOS ANGELES	S112974927	CITY OF LOS ANGELES/DEPT OF AIRPORTS	5515 & 1117 W 98TH ST	90045	CA HAZNET
LOS ANGELES	S114642763	LANZIT PROJECT	930 111TH PL. E.		CA RGA LUST
LOS ANGELES	S114588965	CA DWR	34534 116TH ST N		CA RGA LUST
LOS ANGELES	S114722320	WILLIAMS OLIVE GLEN 69 LLC	1535 120TH STREET WEST		CA RGA LUST
LOS ANGELES	S114699966	TEXACO KERN LEASE TANK FARM	HIGHWAY 126		CA RGA LUST
LOS ANGELES	S114699965	TEXACO KERN LEASE (FORMER)	HIGHWAY 126		CA RGA LUST

Count: 1300 records

ORPHAN SUMMARY

City	EDR ID	Site Name	Site Address	Zip	Database(s)
LOS ANGELES	S112949497	CALTRANS DIST 7/CONSTR/EA07-1178U4	PM 25.6-29.5 ON 405 FWY	90045	CA HAZNET
LOS ANGELES	S112942221	CALTRANS DIST 7/CONSTR/EA07-1178U4	PM 25.6-29.5 ON 405 FWY	90045	CA HAZNET
LOS ANGELES	S114566161	3RD STREET MAINTENACE STATION	1751 3RD STREET, EAST		CA RGA LUST
LOS ANGELES	S114638272	JONS MARKET #1	3667 3RD STREET, WEST		CA RGA LUST
LOS ANGELES	S114683265	SAVER'S SS	2323 HWY 4		CA RGA LUST
LOS ANGELES	S114584936	BLUE GOOSE PROPERTIES	380 HWY 4 S		CA RGA LUST
LOS ANGELES	S117294193	KIEWIT INFRASTRUCTOR WEST	S/B 405 FWY. AT SANTA MONICA BLVD.	90045	CA HAZNET
LOS ANGELES	S117293269	CALTRANS D-7/EA07-241304	HWY 405 PM 247/258	90045	CA HAZNET
LOS ANGELES	S117297458	CALTRANS D-7/EA07-1198U9	HWY 405 PM 21.3/26.4	90045	CA HAZNET
LOS ANGELES	S114686676	SHELL - KOBASSI	2005 4TH STREET, EAST		CA RGA LUST
LOS ANGELES	S114650802	METRO DIVISION 2 MAINTENANCE FACILITY	720 WEST 4TH STREET		CA RGA LUST
LOS ANGELES	S114651674	MINUTE SERVE DAIRY	41940 50TH ST WEST N		CA RGA LUST
LOS ANGELES	S112954363	LOS ANGELES DEPARTMENT OF AIRPORTS/MANCHESTER SQUARE PROJECT	5200 & 5201 PARDEE ST	90045	CA HAZNET
LOS ANGELES	S112960366	LOS ANGELES DEPARTMENT OF AIRPORTS/MANCHESTER SQUARE PROJECT	5201 & 5207 93RD ST	90045	CA HAZNET
LOS ANGELES	S112959276	LOS ANGELES DEPARTMENT OF AIRPORTS/MANCHESTER SQUARE PROJECT	5201 & 5207 93RD ST	90045	CA HAZNET
LOS ANGELES	S112954358	LOS ANGELES DEPARTMENT OF AIRPORTS/MANCHESTER SQUARE PROJECT	5201 & 5207 93RD ST	90045	CA HAZNET
LOS ANGELES	S112963166	LOS ANGELES DEPARTMENT OF AIRPORTS/MANCHESTER SQUARE PROJECT	5236 & 5238 ARBOR VITAE ST	90045	CA HAZNET
LOS ANGELES	S112974407	LOS ANGELES WORLD AIRPORT	5319 & 5321 93RD ST	90045	CA HAZNET
LOS ANGELES	S114703908	TIMBER PROPERTIES	46400 80TH ST		CA RGA LUST
LOS ANGELES	S114703911	TIMBER PROPERTIES	46401 80TH ST		CA RGA LUST
LOS ANGELES	S114679430	RYDER LC 0371	5366 83RD ST. W.		CA RGA LUST
LOS ANGELES	S112882561	LOS ANGELES WORLD AIRPORTS	6712/6660/6648 W 87TH ST	90045	CA HAZNET
LOS ANGELES	S112882562	LOS ANGELES WORLD AIRPORTS	6723/6711/6707 W 87TH PL	90045	CA HAZNET
LOS ANGELES	S114610417	DESERT MARKET CORP	48406 N 90TH ST E		CA RGA LUST
LOS ANGELES	S114701908	THE CORNER STORE	37202 90TH ST E		CA RGA LUST
LOS ANGELES	S114717577	VACANT	38350 90TH ST E		CA RGA LUST
LOS ANGELES	S112941380	LAX WORLD AIRPORTS	5210,13,23,28,33,45 W 94TH ST	90045	CA HAZNET
LOS ANGELES	S112945020	LOS ANGELES WORLD AIRPORTS	9500 & 9508 BELFORD	90045	CA HAZNET
LOS ANGELES	S112974429	L A WORLD AIRPORTS/RSIDENTIAL AQUISTION	9500,9508 & 9518 GLASGOW PL	90045	CA HAZNET
LOS ANGELES	S112954364	LOS ANGELES DEPARTMENT OF AIRPORTS/MANCHESTER SQUARE PROJECT	9506 & 9625 ISIS ST	90045	CA HAZNET
LOS ANGELES	S112941381	LAX WORLD AIRPORTS	5334,5340,5351,5413,5440 96TH ST	90045	CA HAZNET
LOS ANGELES	S112947180	LOS ANGELES DEPARTMENT OF AIRPORTS	5335 97TH	90045	CA HAZNET
LOS ANGELES	S112901409	LOS ANGELES WORLD AIRPORTS	2017-2069 W 99TH ST	90045	CA HAZNET
LOS ANGELES	S113179586	UNITED AIRLINES INC	L A INTERNATIONAL AIRPORT	90045	CA HAZNET
LOS ANGELES	S114602618	CITY OF COMPTON FIRE STATIO	201 ACACIA AVE S		CA RGA LUST
LOS ANGELES	S114682621	SANTA MONICA AIRPORT, RESID	3000 AIRPORT AVE		CA RGA LUST
LOS ANGELES	S114569947	ALEXAIR/MISSION AIR (FORMER	2955 AIRPORT DR		CA RGA LUST
LOS ANGELES	S114639926	KIERTON INC.	740 AIRPORT RD		CA RGA LUST
LOS ANGELES	S114658847	NATIONAL CAR SALES	9204 S AIRPORT BLVD		CA RGA LUST
LOS ANGELES	S112926356	PM REALITY	98410 AIRPORT BLVD, 7TH FLOOR	90045	CA HAZNET
LOS ANGELES	S109422338	WARD'S DUMP	186 AND VERMONT AVE.		CA SWF/LF

Count: 1300 records

ORPHAN SUMMARY

City	EDR ID	Site Name	Site Address	Zip	Database(s)
LOS ANGELES	S114602899	CITY OF LAKEWOOD	5812 ARBOR RD		CA RGA LUST
LOS ANGELES	S113105691	B&W LAX TRUCK REPAIR INC	5600 W ARBOR VITAE	90045	CA HAZNET
LOS ANGELES	S112941389	LAX WORLD AIRPORTS	5406-5408 ARBOR VITAE	90045	CA HAZNET
LOS ANGELES	S114567096	76 PRODUCTS STATION #2156	400 ARBOR VITAE ST W		CA RGA LUST
LOS ANGELES	S114640073	KING DELIVERY, INC	5600 ARBOR VITAE ST W		CA RGA LUST
LOS ANGELES	S114640075	KING DELIVERY, INC	5600 ARBOR VITAE STREET W		CA RGA LUST
LOS ANGELES	S114660370	NEUTROGENA FACILITY	5800 ARBOR VITAE AVE		CA RGA LUST
LOS ANGELES	S114715542	USA PETROLEUM SERVICE STAT.	20354 ARROW HWY E		CA RGA LUST
LOS ANGELES	S114655744	MOBIL	845 ARROW HWY W		CA RGA LUST
LOS ANGELES	S114628500	GRANGER'S AIR CONDITIONING	16336 ARROW HWY E		CA RGA LUST
LOS ANGELES	S114615978	EXXON #7-2085	808 ARROW HWY W		CA RGA LUST
LOS ANGELES	S114629114	GRIFFITH COMPANY	1380 ARROW HWY		CA RGA LUST
LOS ANGELES	S114701156	TEXACO	102 ARROW HWY E		CA RGA LUST
LOS ANGELES	S114589590	CAL-MAT PROPERTIES	14626 ARROW HWY E		CA RGA LUST
LOS ANGELES	S114719474	VVS ARCO SERVICE	113 ARROW HWY E		CA RGA LUST
LOS ANGELES	S114702833	THRIFTY #309	857 ARROW HWY		CA RGA LUST
LOS ANGELES	S114588228	BURCH STATION INC	105 ARROW HWY W		CA RGA LUST
LOS ANGELES	S114577988	ARROW FIELD SERVICE	1580 ARROW HWY		CA RGA LUST
LOS ANGELES	S114685571	SHANNON CASKET CO	15744 ARROW HWY E		CA RGA LUST
LOS ANGELES	S114708365	U.S. RENTALS	15402 ARROW HWY E		CA RGA LUST
LOS ANGELES	S114579435	AZUSA FUEL (FORMER)	16677 ARROW HWY. E.		CA RGA LUST
LOS ANGELES	S114701359	TEXACO	20858 ARROW HWY E		CA RGA LUST
LOS ANGELES	S114616409	EXXON #7-8767	18515 ARROW HWY E		CA RGA LUST
LOS ANGELES	S114677088	RIO RANCHO PONTIAC GMC BUIC	15 AUTO CENTER DR		CA RGA LUST
LOS ANGELES	S114574450	ARCO #5686	111 WEST AVE K		CA RGA LUST
LOS ANGELES	S114641359	LA CO DPW J FOX AIRFIELD	4555 WEST AVE G		CA RGA LUST
LOS ANGELES	S114611192	DIVISION 3	630 WEST AVE		CA RGA LUST
LOS ANGELES	S114731704	QUARTZ HILL DECOMPOSED GRANITE PIT	AVE. M2 @ 45TH ST. WEST		CA RGA LF
LOS ANGELES	S114573043	ARCO #0166	105 AVENUE 52 N		CA RGA LUST
LOS ANGELES	S114710306	UNKNOWN	600 EAST AVENUE F		CA RGA LUST
LOS ANGELES	S114727420	EAST AVENUE O WASTE TIRE SITE	22163 EAST AVENUE O		CA RGA LF
LOS ANGELES	S114622265	FORMER EVERST ECONOMY GAS	610 WEST AVENUE I		CA RGA LUST
LOS ANGELES	S114686799	SHELL GAS STATION	405 AVENUE 64 N.		CA RGA LUST
LOS ANGELES	S114569173	AIR FORCE PLANT #42, PALMDA	2503 EAST AVENUE P		CA RGA LUST
LOS ANGELES	S114645294	LOS ANGELES COUNTY METROPOLITAN TRANSPORTATION AUTHORITY	630 AVENUE 28, WEST		CA RGA LUST
LOS ANGELES	S114576114	ARCO STATION #0166	105 AVENUE 52, N.		CA RGA LUST
LOS ANGELES	S114653914	MOBIL MINI MART	101 EAST AVENUE J		CA RGA LUST
LOS ANGELES	S114707185	TRUSTEES OF THE HIGHLAND ST	11950 AVIATION BLVD.		CA RGA LUST
LOS ANGELES	S113171747	SOUTHERN CALIFORNIA GAS CO	100400 AVIATION BLVD	90045	CA HAZNET
LOS ANGELES	S114604837	COLLING TRUST PROPERTY	9117 AVIATION BLVD		CA RGA LUST
LOS ANGELES	S114604845	COLLINS TRUST	9121 AVIATION BLVD		CA RGA LUST
LOS ANGELES	S114630999	HARRY'S AIRPORT GARAGE	9131 AVIATION BLVD S		CA RGA LUST
LOS ANGELES	S114704774	TOSCO - 76 STATION #2365	8600 AVIATION BLVD		CA RGA LUST
LOS ANGELES	S114579983	BALL INDUSTRIES	140 AVIATION BLVD N		CA RGA LUST
LOS ANGELES	S114711225	UNOCAL #4693	3410 AVIATION BLVD		CA RGA LUST
LOS ANGELES	S114724053	YOUR MAN TOUR	8831 AVIATION BLVD		CA RGA LUST

Count: 1300 records

ORPHAN SUMMARY

City	EDR ID	Site Name	Site Address	Zip	Database(s)
LOS ANGELES	S114624227	FREIGHT FORWARDERS (FORMERL	9107 AVIATION BL S		CA RGA LUST
LOS ANGELES	S114705683	TOSCO/UNOCAL #30706	3410 AVIATION BLVD. N.		CA RGA LUST
LOS ANGELES	S114597707	CHEVRON #9-9778	2301 AVIATION BLVD		CA RGA LUST
LOS ANGELES	S114723588	XEROX CORP	555 AVIATION BLVD S		CA RGA LUST
LOS ANGELES	S114707203	TRW INC	14640 AVIATION BLVD N		CA RGA LUST
LOS ANGELES	S114707208	TRW SPACE & DEFENSE	14520 AVIATION BLVD N		CA RGA LUST
LOS ANGELES	S113468704	UNITED PARCEL SERIVE INC	5720 AVION DR DOOR NO 8	90045	CA HAZNET
LOS ANGELES	S114624450	FRITO-LAY, INC	BELLANCA AVENUE		CA RGA LUST
LOS ANGELES	S114574384	ARCO #5528	780 BREA CANYON RD		CA RGA LUST
LOS ANGELES	S114599287	CHEVRON STATION #2178	3742 LA BREA AVENUE S.		CA RGA LUST
LOS ANGELES	S114610076	DELORME CHEVROLET	1175 LA BREA AVE S		CA RGA LUST
LOS ANGELES	S114623089	FORMER SHELL STATION	3553 LA BREA AVE S		CA RGA LUST
LOS ANGELES	S114594253	CENTINELA HOSPITAL MED. CTR	622 LA BREA AVE N		CA RGA LUST
LOS ANGELES	S114647175	MANN BROTHER PAINTS	757 LA BREA AVE. N.		CA RGA LUST
LOS ANGELES	S114694591	SPALDING MORTUARY	3045 LA BREA AVE., S.		CA RGA LUST
LOS ANGELES	S114615684	EXPERT CAR WASH	900 LA BREA AVE . S.		CA RGA LUST
LOS ANGELES	S114594136	CELEBRITY CAR LEASING (FORM	816 LA BREA AVE S		CA RGA LUST
LOS ANGELES	S114596924	CHEVRON #9-5231	2546 LA BREA AVE S		CA RGA LUST
LOS ANGELES	S114646909	MAJOR OIL	3055 LA BREA AVE S		CA RGA LUST
LOS ANGELES	S114686429	SHELL #	2315 LA BREA AVE S		CA RGA LUST
LOS ANGELES	S114686952	SHELL OIL COMPANY	3553 LA BREA		CA RGA LUST
LOS ANGELES	S114616373	EXXON #7-7221 (FORMER)	307 LA BREA AVE N		CA RGA LUST
LOS ANGELES	S114635247	INGLEWOOD CAR WASH	320 LA BREA AVE N		CA RGA LUST
LOS ANGELES	S114635693	IRV WHITE BUICK	250 LA BREA AVE S		CA RGA LUST
LOS ANGELES	S114694590	SPALDING MORTUARY	3045 LA BREA AVE S		CA RGA LUST
LOS ANGELES	S114695124	SS #23552	435 LA BREA AVE N		CA RGA LUST
LOS ANGELES	S114615686	EXPERT CAR WASH	900 LA BREA S.		CA RGA LUST
LOS ANGELES	S114611603	DONG A AUTO SERVICE	1510 LA BREA AVE. S.		CA RGA LUST
LOS ANGELES	S114598176	CHEVRON DEALER/STEVE'S CHEV	859 LA BREA AVE N		CA RGA LUST
LOS ANGELES	S114643930	LIBERTY CAR & TRUCK RENTAL	800 LA BREA AVE N		CA RGA LUST
LOS ANGELES	S114633472	HOROWITZ PROPERTY	303 LA BREA S.		CA RGA LUST
LOS ANGELES	S114635695	IRV WHITE BUICK	250 LA BREA AVENUE,S.		CA RGA LUST
LOS ANGELES	S114653785	MOBIL 18-GJ4	1007 LA BREA AVE N		CA RGA LUST
LOS ANGELES	S114664541	OSCAR C. STAHL TRUST PROPER	1005 LA BREA AVE N		CA RGA LUST
LOS ANGELES	S114688665	SHELL STATION (FORMER)	1606 LA BREA AVE S.		CA RGA LUST
LOS ANGELES	S114643931	LIBERTY CAR & TRUCK RENTAL	800 LA BREA AVENUE N.		CA RGA LUST
LOS ANGELES	S114644098	LINCOLN DISCOUNT TIRE	868 LA BREA AVE S		CA RGA LUST
LOS ANGELES	S114702920	THRIFTY DRUG	3430 LA BREA AVE S		CA RGA LUST
LOS ANGELES	S114694658	SPARLING BUICK	737 LA BREA AVE N		CA RGA LUST
LOS ANGELES	S114616234	EXXON #7-3698	5646 LA BREA AVE S		CA RGA LUST
LOS ANGELES	S114686126	SHELL #204-2173-0308	3241 BREA CANYON RD S		CA RGA LUST
LOS ANGELES	S114709575	UNITED COMMUNITY SERVICES	201 LA BREA AVE S		CA RGA LUST
LOS ANGELES	S114711566	UNOCAL #5312	706 LA BREA N		CA RGA LUST
LOS ANGELES	S114704833	TOSCO - 76 STATION #4041	1515 LA BREA AVE S		CA RGA LUST
LOS ANGELES	S114594138	CELEBRITY CAR LEASING	816 LA BREA AVE S		CA RGA LUST
LOS ANGELES	S114705889	TOYOTA OF INGLEWOOD	700 LA BREA AVE S		CA RGA LUST
LOS ANGELES	S114650772	METRO CAR WASH (FORMER)	900 LA BREA AVE S		CA RGA LUST

Count: 1300 records

ORPHAN SUMMARY

City	EDR ID	Site Name	Site Address	Zip	Database(s)
LOS ANGELES	S114705454	TOSCO S.S. #4041	1515 LA BREA AVE S		CA RGA LUST
LOS ANGELES	S114694691	SPAULDING MORTUARY	3045 LA BREA AVE S		CA RGA LUST
LOS ANGELES	S114626941	GERSTER/ROLPH BRAKE & WHEEL	1154 LA BREA AVENUE N		CA RGA LUST
LOS ANGELES	S114582056	BEL AIR CAR WASH	1041 LA BREA AVE N		CA RGA LUST
LOS ANGELES	S114686604	SHELL (FORMER)	2315 LA BREA AVE S		CA RGA LUST
LOS ANGELES	S114596153	CHEVRON #9-2178	3742 LA BREA AVE S		CA RGA LUST
LOS ANGELES	S114711565	UNOCAL #5312	706 LA BREA AVE N		CA RGA LUST
LOS ANGELES	S114598178	CHEVRON DEALER/STEVE'S CHEVRON	859 LA BREA AVE N		CA RGA LUST
LOS ANGELES	S114598179	CHEVRON DEALER/STEVE'S CHEVRON	859 LA BREA AVENUE N.		CA RGA LUST
LOS ANGELES	S114594137	CELEBRITY CAR LEASING (FORMER)	816 LA BREA AVE S		CA RGA LUST
LOS ANGELES	S114594140	CELEBRITY CAR LEASING	816 LA BREA AVE., S.		CA RGA LUST
LOS ANGELES	S114595354	CHEVRON #2178	3742 LA BREA AVE S		CA RGA LUST
LOS ANGELES	S114617098	EXXON STATION #7-3698	5646 LA BREA AVENUE S.		CA RGA LUST
LOS ANGELES	S114650798	METRO CAR WASH	900 LA BREA AVE., S.		CA RGA LUST
LOS ANGELES	S114686160	SHELL #204-3490-0401	1309 LA BREA AVE N		CA RGA LUST
LOS ANGELES	S114709573	UNITED COMMUNITY INCORPORATED	201 LA BREA AVE S		CA RGA LUST
LOS ANGELES	S114653031	MOBIL #18-E67 (FORMER #11-E	1024 BREA CANYON RD S		CA RGA LUST
LOS ANGELES	S114689690	SHELL	2315 LA BREA AVE S		CA RGA LUST
LOS ANGELES	S114650796	METRO CAR WASH	900 LA BREA AVE S		CA RGA LUST
LOS ANGELES	S114719833	WALNUT VALLEY WATER DISTRIC	271 BREA CANYON RD		CA RGA LUST
LOS ANGELES	S114624641	FUJITA CORPORATION	230 LA BREA AVE. N.		CA RGA LUST
LOS ANGELES	S114615685	EXPERT CAR WASH	900 LA BREA AVE . S.		CA RGA LUST
LOS ANGELES	S114616375	EXXON #7-7221	307 LA BREA AVE N		CA RGA LUST
LOS ANGELES	S114567129	76 PRODUCTS STATION #3349	1430 LA BREA BLVD N		CA RGA LUST
LOS ANGELES	S112953371	MARIA LEYVA	10520-10522 BURL AVE	90304	CA HAZNET
LOS ANGELES	S114638872	KAHN AIR CONDITIONING	19434 BUSINESS CENTER D		CA RGA LUST
LOS ANGELES	S114634416	HUNTINGTON DAIRY ARCO	8021 CALIFORNIA AVE		CA RGA LUST
LOS ANGELES	S114674527	RAY GASOLINE STATION	8400 CALIFORNIA AVE		CA RGA LUST
LOS ANGELES	S114705823	TOWNS AUTO TRONICS	7852 CALIFORNIA AVE S		CA RGA LUST
LOS ANGELES	S114644130	LINCOLN MIDDLE SCHOOL	1501 CALIFORNIA AVE		CA RGA LUST
LOS ANGELES	S114700053	TEXACO PRODUCING INC.	3033 CALIFORNIA AVE		CA RGA LUST
LOS ANGELES	S114579258	AVERY LABELS	1616 CALIFORNIA AVE S		CA RGA LUST
LOS ANGELES	S114573137	ARCO #0510	125 CALIFORNIA BLVD E		CA RGA LUST
LOS ANGELES	S114629418	GTE CALIFORNIA CENTRAL OFFI	1798 CALIFORNIA AVE		CA RGA LUST
LOS ANGELES	S114650295	MENASCO AEROSYSTEM DIVISION	100 CEDAR AVE E		CA RGA LUST
LOS ANGELES	S114665749	PACIFIC BELL	3614 CENTER AVE N		CA RGA LUST
LOS ANGELES	S114610283	DEPENDABLE HIGHWAY EXPRESS	3002 CENTURY BLVD E		CA RGA LUST
LOS ANGELES	S114576107	ARCO STATION #003	5201 CENTURY BLVD., W.		CA RGA LUST
LOS ANGELES	S114572964	ARCO #0003	5201 CENTURY BLVD W		CA RGA LUST
LOS ANGELES	S114687335	SHELL S.S. #204-6960-0504	2138 CENTURY BLVD., W.		CA RGA LUST
LOS ANGELES	S114610081	DELTA AIR LINES	6150 CENTURY BLVD W		CA RGA LUST
LOS ANGELES	S114655051	MOBIL STATION #11-LJY	850 CENTURY BLVD W.		CA RGA LUST
LOS ANGELES	S114616013	EXXON #7-2571 (FORMER)	3102 CENTURY BLVD W		CA RGA LUST
LOS ANGELES	S114686241	SHELL #204-4534-2007	2138 CENTURY BLVD W		CA RGA LUST
LOS ANGELES	S114686363	SHELL #204-6960-0504	2138 CENTURY BLVD W		CA RGA LUST
LOS ANGELES	S114675677	RENT A CAR CHEAP	4858 CENTURY BLVD W		CA RGA LUST
LOS ANGELES	S114575370	ARCO FACILITY NO. 9646	1403 CENTURY BOULEVARD		CA RGA LUST

Count: 1300 records

ORPHAN SUMMARY

City	EDR ID	Site Name	Site Address	Zip	Database(s)
LOS ANGELES	S114613840	EID ARCO	1359 CENTURY BLVD W		CA RGA LUST
LOS ANGELES	S114594440	CENTURY PARK CLEANERS	3201 CENTURY BLVD W		CA RGA LUST
LOS ANGELES	S114652512	MOBIL #11-GLO	505 CENTURY BLVD W		CA RGA LUST
LOS ANGELES	S114702915	THRIFTY CAR RENTAL	5440 CENTURY BLVD W		CA RGA LUST
LOS ANGELES	S113468759	CHEVRON NO 306643	4760 W CENTURY BLVD	90250	CA HAZNET
LOS ANGELES	S114699653	TEXACO #	5551 CENTURY BLVD W		CA RGA LUST
LOS ANGELES	S114702774	THRIFTY #252	1403 CENTURY BLVD W		CA RGA LUST
LOS ANGELES	S114614570	EMERY WORLDWIDE	3600 CENTURY BLVD W		CA RGA LUST
LOS ANGELES	S114572976	ARCO #003	5201 CENTURY BLVD W		CA RGA LUST
LOS ANGELES	S114652660	MOBIL #11-LJY	850 CENTURY BLVD W		CA RGA LUST
LOS ANGELES	S114685816	SHELDON TRUCKING CO., INC.	5451 CENTURY BLVD		CA RGA LUST
LOS ANGELES	S114711401	UNOCAL #5050 (FORMER)	4000 CENTURY BLVD W		CA RGA LUST
LOS ANGELES	S114633010	HOLLY PARK CAR WASH	3350 CENTURY BLVD W		CA RGA LUST
LOS ANGELES	S114700745	TEXACO STATION #	5551 CENTURY BLVD W.		CA RGA LUST
LOS ANGELES	S114635251	INGLEWOOD REDEVELOPMENT AGE	3250 CENTURY BLVD W		CA RGA LUST
LOS ANGELES	S114703733	THRIFTY STATION #252	1403 CENTURY BLVD W.		CA RGA LUST
LOS ANGELES	S114614567	EMERY WORLD WIDE	3600 CENTURY BLVD W		CA RGA LUST
LOS ANGELES	S114652290	MOBIL #11-APJ	3016 CENTURY BLVD W		CA RGA LUST
LOS ANGELES	S114704345	TOOMBS DUMP TRUCK SERV., IN	3152 CENTURY BLVD E		CA RGA LUST
LOS ANGELES	S114655012	MOBIL STATION #11-GLO	505 CENTURY BLVD W.		CA RGA LUST
LOS ANGELES	S114701615	TEXACO	5551 CENTURY BLVD W		CA RGA LUST
LOS ANGELES	S114712310	UNOCAL #6370	4760 CENTURY BLVD W		CA RGA LUST
LOS ANGELES	S114674466	RASHID SHELL	2138 CENTURY BLVD. W.		CA RGA LUST
LOS ANGELES	S114610118	DELTA LAX FACILITY	6150 CENTURY BLVD W		CA RGA LUST
LOS ANGELES	S114709681	UNITED OIL #57	4520 CENTURY BLVD W		CA RGA LUST
LOS ANGELES	S114597316	CHEVRON #9-7240	5156 CENTURY BLVD W		CA RGA LUST
LOS ANGELES	S114610086	DELTA AIRLINES	6150 CENTURY BLVD W		CA RGA LUST
LOS ANGELES	S114611414	DOMBROWSKI'S FLOWERS	4940 CENTURY BLVD W		CA RGA LUST
LOS ANGELES	S114574865	ARCO #9645/ FORMER THRIFTY	4130 CENTURY BLVD W		CA RGA LUST
LOS ANGELES	S114573202	ARCO #09525	3541 EAST CESAR CHAVEZ AVE		CA RGA LUST
LOS ANGELES	S114567519	A & A RENTALS	3431 EAST CESAR CHAVEZ AVE		CA RGA LUST
LOS ANGELES	S114710528	UNOCAL #0521	367 CHEVY CHASE DR N		CA RGA LUST
LOS ANGELES	S114633601	HOVIK'S AUTO REPAIR	1020 CHEVY CHASE DR E		CA RGA LUST
LOS ANGELES	S112944621	MARCK & ASSOCIATES INC	10722 LA CIENEGA BLVD	90304	CA HAZNET
LOS ANGELES	S114587745	BUG CITY/STUDIO EXPRESS	300 LA CIENEGA BLVD. S.		CA RGA LUST
LOS ANGELES	S114567075	76 PRODUCTS STATION #0981	1004 LA CIENEGA BLVD S		CA RGA LUST
LOS ANGELES	S114582823	BEVERLY HILLS CAR WASH	431 LA CIENEGA BLVD., N.		CA RGA LUST
LOS ANGELES	S114686278	SHELL #204-4540-5705	3300 LA CIENEGA BLVD S		CA RGA LUST
LOS ANGELES	S114710596	UNOCAL #0981	1004 LA CIENEGA BLVD S		CA RGA LUST
LOS ANGELES	S114653198	MOBIL #18-G67 (FORMER #11-G67)	2305 LA CIENEGA BLVD S		CA RGA LUST
LOS ANGELES	S114655059	MOBIL STATION #11-LX3	1404 LA CIENEGA BLVD		CA RGA LUST
LOS ANGELES	S114587746	BUG CITY/STUDIO EXPRESS	300 LA CIENEGA BLVD.		CA RGA LUST
LOS ANGELES	S114653487	MOBIL #18-LEN	8307 LA CIENEGA BLVD S		CA RGA LUST
LOS ANGELES	S114679027	ROYAL CAR WASH	431 LA CIENEGA BLVD N		CA RGA LUST
LOS ANGELES	S114646200	M AND B GAS SERVICE STATION	2060 LA CIENEGA BLVD		CA RGA LUST
LOS ANGELES	S114693654	SOUTHERN CALIFORNIA EDISON	8611 LA CIENEGA BLVD		CA RGA LUST
LOS ANGELES	S114619878	FIFTY-FIVE CAL CORP CONST SITE	100 LA CIENEGA BLVD S		CA RGA LUST

Count: 1300 records

ORPHAN SUMMARY

City	EDR ID	Site Name	Site Address	Zip	Database(s)
LOS ANGELES	S114653197	MOBIL #18-G67 (FORMER #11-G	2305 LA CIENEGA BLVD S		CA RGA LUST
LOS ANGELES	S114653518	MOBIL #18-LX3	1404 LA CIENEGA BLVD S.		CA RGA LUST
LOS ANGELES	S114723170	WORLD OIL #17	1460 LA CIENEGA BLVD S		CA RGA LUST
LOS ANGELES	S113068774	AIRPORT TERMINAL SERVICES	10610 LA CIENEGA BLVD.	90045	CA HAZNET
LOS ANGELES	S114632019	HERTZ (FORMER TEXACO STATION)	1103 LA CIENEGA BLVD.S.		CA RGA LUST
LOS ANGELES	S114632020	HERTZ (FORMER TEXACO STATION)	1103 LA CIENEGA BLVD.S.		CA RGA LUST
LOS ANGELES	S114701829	THE ARTINIAN PROPERTY	1720 LA CIENEGA BLVD		CA RGA LUST
LOS ANGELES	S114599282	CHEVRON STATION #20-6478 FORMER	1720 LA CIENEGA BLVD		CA RGA LUST
LOS ANGELES	S114641244	LA CIENEGA CAR WASH	1907 LA CIENEGA BLVD S		CA RGA LUST
LOS ANGELES	S114652466	MOBIL #11-G67	2305 LA CIENEGA BLVD S		CA RGA LUST
LOS ANGELES	S114652467	MOBIL #11-G67	2305 LA CIENEGA BLVD		CA RGA LUST
LOS ANGELES	S114566621	7-11	1451 LA CIENEGA BLVD S		CA RGA LUST
LOS ANGELES	S114653519	MOBIL #18-LX3	1404 LA CIENEGA BLVD S		CA RGA LUST
LOS ANGELES	S114619879	FIFTY-FIVECAL CORP CONST. SITE	100 LA CIENEGA BLVD S		CA RGA LUST
LOS ANGELES	S114687393	SHELL S/S #204-4540-5705	3300 LA CIENEGA BLVD S		CA RGA LUST
LOS ANGELES	S114704745	TOSCO - 76 STATION #0981	1004 LA CIENEGA BLVD S		CA RGA LUST
LOS ANGELES	S114582822	BEVERLY HILLS CAR WASH	431 LA CIENEGA BLVD N		CA RGA LUST
LOS ANGELES	S113177623	SIEMENS HEALTHCARE DIAGNOSTICS	11855 LA CIENEGA BLVD	90045	CA HAZNET
LOS ANGELES	S114646123	M & B GAS	2060 LA CIENEGA BLVD		CA RGA LUST
LOS ANGELES	S114679042	ROYAL CAR WASH	431 LA CIENEGA BLVD N		CA RGA LUST
LOS ANGELES	S114689904	SHELL	3300 LA CIENEGA BLVD S		CA RGA LUST
LOS ANGELES	S114723404	WORLD STATION #17	1460 LA CIENEGA BLVD.,S.		CA RGA LUST
LOS ANGELES	S114637069	JEAN CROGHAN PROPERTY	2060 LA CIENEGA BLVD S		CA RGA LUST
LOS ANGELES	S114696696	STUDIO LOT	3107-3233 LA CIENEGA BLVD S		CA RGA LUST
LOS ANGELES	S114652692	MOBIL #11-LX3	1404 LA CIENEGA BLVD S		CA RGA LUST
LOS ANGELES	S114649812	MCKESSON WATER PRODUCTS	3475 LA CIENEGA BLVD S		CA RGA LUST
LOS ANGELES	S114641245	LA CIENEGA PROPERTIES	3107-3233 LA CIENEGA BLVD S		CA RGA LUST
LOS ANGELES	S114596587	CHEVRON #9-3691	2065 LA CIENEGA BLVD		CA RGA LUST
LOS ANGELES	S114597558	CHEVRON #9-8744	1107 LA CIENEGA BLVD N		CA RGA LUST
LOS ANGELES	S114619877	FIFTY-FIVE CAL CORP CONST S	100 LA CIENEGA BLVD S		CA RGA LUST
LOS ANGELES	S114568142	ABBOTT ELECTRONICS	2727 LA CIENEGA BLVD S		CA RGA LUST
LOS ANGELES	S114585018	BLUM & POE GALLERY	2727 LA CIENEGA, SOUTH		CA RGA LUST
LOS ANGELES	S112931026	DIAGNOSTIC PRODUCTS CORP	11855 LA CIENGA BLVD	90045	CA HAZNET
LOS ANGELES	S112854854	BURGE ELECTRIC	5650 WEST CINTINELA ST	90045	CA HAZNET
LOS ANGELES	S112929710	BURGE ELECTRIC	5650 WEST CINTINELA ST	90045	CA HAZNET
LOS ANGELES	S114629671	GTO TRANSMISSION	3376 EAST CITY TERRACE DRIVE		CA RGA LUST
LOS ANGELES	S114603021	CITY OF NORWALK MAINT. YARD	12735 CIVIC CENTER DR		CA RGA LUST
LOS ANGELES	S114646987	MALIBU SHERIFF'S STATION	23555 CIVIC CENTER WY		CA RGA LUST
LOS ANGELES	S114603776	CLAREMONT FORD	660 CLAREMONT CENTER		CA RGA LUST
LOS ANGELES	S114603759	CLAREMONT ACURA	601 CLAREMONT CENTER		CA RGA LUST
LOS ANGELES	S114603773	CLAREMONT FORD	620 CLAREMONT CENTER		CA RGA LUST
LOS ANGELES	S114695316	STADLER & JENSON MOVING	15611 CONDON AVE		CA RGA LUST
LOS ANGELES	S112924163	ECONOMY ENVIRONMENTAL INC	S.E. CORNER ROSECRANS & INGLEWOOD	90250	CA HAZNET
LOS ANGELES	S112940411	UNISAN	SW CORNER OF ISIS AVE & 83RD AVE	90045	CA HAZNET
LOS ANGELES	S114620470	FIRESTONE TIRE	1035 WEST COVINA PKWY		CA RGA LUST
LOS ANGELES	S114652821	MOBIL #17-EVD	19505 CYPRESS ST E		CA RGA LUST
LOS ANGELES	S114602649	CITY OF COVINA FIRE STATION	807 CYPRESS ST W		CA RGA LUST

Count: 1300 records

ORPHAN SUMMARY

City	EDR ID	Site Name	Site Address	Zip	Database(s)
LOS ANGELES	S114682619	SANTA MONICA AIRPORT ADMINI	3223 DONALD DOUGLAS LO		CA RGA LUST
LOS ANGELES	S114645005	LONG BEACH AIRPORT FUEL DEP	4301 DONALD DOUGLAS DR		CA RGA LUST
LOS ANGELES	S114645009	LONG BEACH AIRPORT	4100 DONALD DOUGLAS DR		CA RGA LUST
LOS ANGELES	S114591396	CAMERON DUMAS PROPERTY	4310 DONALD DOUGLAS DR		CA RGA LUST
LOS ANGELES	S114657825	N. W. AIRLINES LAX RESERV.	185 DOUGLAS ST S		CA RGA LUST
LOS ANGELES	S114678038	ROCKWELL INTERNATIONAL CORP	827 DOUGLAS ST N		CA RGA LUST
LOS ANGELES	S114645266	LOS ANGELES AIR FORCE BASE	200 DOUGLAS ST N		CA RGA LUST
LOS ANGELES	S112998766	NORTHROP GRUMMAN CORP (WC)	800 N DOUGLAS	90250	CA HAZNET
LOS ANGELES	S114645268	LOS ANGELES AIR FORCE BASE	240 DOUGLAS ST. N		CA RGA LUST
LOS ANGELES	S114661685	NORTHROP CORPORATION (W CPX	800 DOUGLAS ST N		CA RGA LUST
LOS ANGELES	S114628699	GREAT AMERICAN AIRCRAFT (CH	2825 EARHART APRON		CA RGA LUST
LOS ANGELES	S114620246	FIRE STATION #7	2295 ELM AVE		CA RGA LUST
LOS ANGELES	S114614361	ELLAY INC	6900 ELM ST E		CA RGA LUST
LOS ANGELES	S114693501	SOUTHERN CA EDISON CO	134 ELM ST		CA RGA LUST
LOS ANGELES	S114693498	SOUTHERN CA EDISON CO	125 ELM AVE		CA RGA LUST
LOS ANGELES	S114679850	S.C.E. POMONA MAINTENANCE Y	265 EAST END AVE N		CA RGA LUST
LOS ANGELES	S114641032	L.A. CITY DEPT. WATER & POWER	8627 FIR AVE		CA RGA LUST
LOS ANGELES	S114641263	LA CITY DEPT WATER & POWER	8627 FIR AVE		CA RGA LUST
LOS ANGELES	S114570725	ALVARADO'S TIRES	2225 FIRESTONE BLVD. EAST		CA RGA LUST
LOS ANGELES	S112953365	GERARDO MONTEJANO	1035-1037 FIRMONA AVE	90304	CA HAZNET
LOS ANGELES	S114569475	AL-SAL STATION #24	1350 FLORENCE AVE		CA RGA LUST
LOS ANGELES	S114655096	MOBIL STATION #17-574	303 FLORENCE AVENUE W.		CA RGA LUST
LOS ANGELES	S114697631	SUPERIOR OIL TOOL	12180 FLORENCE AVE E		CA RGA LUST
LOS ANGELES	S114688664	SHELL STATION (FORMER)	1511 FLORENCE AVE. E.		CA RGA LUST
LOS ANGELES	S114689147	SHELL	1020 FLORENCE AVE E		CA RGA LUST
LOS ANGELES	S114707380	TUNE UP MASTERS SHOP #21	4404 FLORENCE AVE E		CA RGA LUST
LOS ANGELES	S114709814	UNITED R & R SERVICE STATIO	5970 FLORENCE AVE E		CA RGA LUST
LOS ANGELES	S114630082	HAAGEN PROPERTY MANAGEMENT	10905 FLORENCE AVE E		CA RGA LUST
LOS ANGELES	S114685887	SHELL #	1020 FLORENCE E		CA RGA LUST
LOS ANGELES	S114569446	AL-SAL OIL #24	1350 FLORENCE AVE W		CA RGA LUST
LOS ANGELES	S114596950	CHEVRON #9-5319	505 FLORENCE AVE W		CA RGA LUST
LOS ANGELES	S114616060	EXXON #7-3059	428 FLORENCE AVE W		CA RGA LUST
LOS ANGELES	S114600745	CHEVRON	5001 FLORENCE AVE E		CA RGA LUST
LOS ANGELES	S114616619	EXXON S.S. #7-3059	428 FLORENCE AVE., W.		CA RGA LUST
LOS ANGELES	S114702727	THRIFTY #19 / CIRCLE K #790	5706 FLORENCE AVE E		CA RGA LUST
LOS ANGELES	S114710807	UNOCAL #2929 (FORMER)	2050-206 FLORENCE AVE		CA RGA LUST
LOS ANGELES	S114704816	TOSCO - 76 STATION #3574	4965 FLORENCE AVE E		CA RGA LUST
LOS ANGELES	S114618941	FAMILY OF FAITH CHURCH	400 FLORENCE AVE W		CA RGA LUST
LOS ANGELES	S114710806	UNOCAL #2929 (FORMER)	0 FLORENCE AVE		CA RGA LUST
LOS ANGELES	S114723165	WORLD OIL #13	1935 FLORENCE AVE E		CA RGA LUST
LOS ANGELES	S114723319	WORLD OIL MARKETING CO. #2	1101 FLORENCE AVE. E.		CA RGA LUST
LOS ANGELES	S114712932	UNOCAL S.S. #4225	3330 FLORENCE AVE., W.		CA RGA LUST
LOS ANGELES	S114705453	TOSCO S.S. #3698	6355 FLORENCE AVE E		CA RGA LUST
LOS ANGELES	S114637018	JC ARCO	4200 FLORENCE AVE E		CA RGA LUST
LOS ANGELES	S114695396	STANDARD BRANDS PAINT COMPA	8635 FLORENCE AVE		CA RGA LUST
LOS ANGELES	S114674377	RANDALL BEAUTY CO.	3234 FLORENCE AVE E		CA RGA LUST
LOS ANGELES	S114686225	SHELL #204-4531-4600	1400 FLORENCE AVE W		CA RGA LUST

Count: 1300 records

ORPHAN SUMMARY

City	EDR ID	Site Name	Site Address	Zip	Database(s)
LOS ANGELES	S114653058	MOBIL #18-EHF	5151 FLORENCE AVE		CA RGA LUST
LOS ANGELES	S114652815	MOBIL #17-574	303 FLORENCE AVE W		CA RGA LUST
LOS ANGELES	S114653086	MOBIL #18-EYE (FORMER #11-E	11405 FLORENCE AVE E		CA RGA LUST
LOS ANGELES	S114686070	SHELL #204-0580-0200	6350 FLORENCE AVE E		CA RGA LUST
LOS ANGELES	S114598769	CHEVRON SERVICE STATION NO. 20-2033	428 FLORENCE AVE, WEST		CA RGA LUST
LOS ANGELES	S114710808	UNOCAL #2929 (FORMER)	2050-2060 FLORENCE AVE		CA RGA LUST
LOS ANGELES	S114688529	SHELL STATION #204-2250-150	7360 FLORENCE AVE E		CA RGA LUST
LOS ANGELES	S114635250	INGLEWOOD PARK CEMETERY	720 FLORENCE AVE E		CA RGA LUST
LOS ANGELES	S114703262	THRIFTY OIL CO #022	6601 FLORENCE AVE E		CA RGA LUST
LOS ANGELES	S114602827	CITY OF HUNTINGTON PARK	2431 FLORENCE AVE E		CA RGA LUST
LOS ANGELES	S114616633	EXXON S.S. #7-3639	3411 FLORENCE AVE., W.		CA RGA LUST
LOS ANGELES	S114673500	R & R DRIVE IN DIARY	5133 FLORENCE AVE E		CA RGA LUST
LOS ANGELES	S114617627	EXXONMOBIL #18-KEP	303 FLORENCE AVE. W.		CA RGA LUST
LOS ANGELES	S114596031	CHEVRON #9-1686	5001 FLORENCE AVE E		CA RGA LUST
LOS ANGELES	S114636043	J & S CHROME	6863 FLORENCE PL E		CA RGA LUST
LOS ANGELES	S114616204	EXXON #7-3639	3411 FLORENCE AVE W		CA RGA LUST
LOS ANGELES	S114688183	SHELL SERVICE STATION	605 FLORENCE AVE. E.		CA RGA LUST
LOS ANGELES	S114722705	WINDYS NEW & USED CARS	939 FLORENCE AVE W		CA RGA LUST
LOS ANGELES	S114723333	WORLD OIL SERVICE STATION #2	1101 FLORENCE AVE E		CA RGA LUST
LOS ANGELES	S114711079	UNOCAL #4225	3330 FLORENCE AVE W		CA RGA LUST
LOS ANGELES	S114722616	WINALL OIL #2	615 FLORENCE AVE		CA RGA LUST
LOS ANGELES	S114700768	TEXACO STATION (FORMER)	2902 FLORENCE AVE. E.		CA RGA LUST
LOS ANGELES	S114723332	WORLD OIL SERVICE STATION #	1101 FLORENCE AVE E		CA RGA LUST
LOS ANGELES	S114706176	TRANSIT MIXED CONCRETE COMP	12222 FLORENCE AVE E		CA RGA LUST
LOS ANGELES	S114601388	CHROME CRANKSHAFT	6845 FLORENCE PL E		CA RGA LUST
LOS ANGELES	S114721163	WESTERN AUTO SALES (FORMER	2876 FLORENCE AVE E		CA RGA LUST
LOS ANGELES	S114723156	WORLD OIL #02	1101 FLORENCE AVE E		CA RGA LUST
LOS ANGELES	S114702548	THRIFTY #009	3831 FLORENCE AVE E		CA RGA LUST
LOS ANGELES	S114652349	MOBIL #11-EFW	3480 FLORENCE AVE		CA RGA LUST
LOS ANGELES	S114569447	AL-SAL OIL #24	1350 FLORENCE AVE		CA RGA LUST
LOS ANGELES	S114569909	ALCO METALS & SUPPLY	2100 E FLORENCE AVE		CA RGA LUST
LOS ANGELES	S114688746	SHELL STATION	1020 FLORENCE, E.		CA RGA LUST
LOS ANGELES	S114605898	CONOCOPHILLIPS #250804	202 EAST FOOTHILL BOU		CA RGA LUST
LOS ANGELES	S114573681	ARCO #1953	15156 GALE AVE E		CA RGA LUST
LOS ANGELES	S114573683	ARCO #1953	15156 GALE AVE. E.		CA RGA LUST
LOS ANGELES	S114652795	MOBIL #1221 (FORMER)	15508 GALE AVE E		CA RGA LUST
LOS ANGELES	S114569297	AIRPORT BUSINESS CENTER	315 GLASGOW AVE S		CA RGA LUST
LOS ANGELES	S111075979	LEDGER #2	10403 GLENOAKS BOULEVARD		CA SWF/LF
LOS ANGELES	S114716113	USDA FOREST SERVICE	38001 GOLDEN STATE HWY		CA RGA LUST
LOS ANGELES	S114699938	TEXACO HONOR RANCHO GAS PLA	23900 GOLDEN STATE HWY		CA RGA LUST
LOS ANGELES	S114576821	ARCO	49669 GORMAN POST RD		CA RGA LUST
LOS ANGELES	S112960369	LOS ANGELES DEPARTMENT OF AIRPORTS/MANCHESTER SQUARE PROJECT	9420,9603,9606,9608 HINDRY PL	90045	CA HAZNET
LOS ANGELES	S112941390	LAX WORLD AIRPORTS	9715,9306,9734,9737,9738 HINDRY AVE	90045	CA HAZNET
LOS ANGELES	S112954360	LOS ANGELES DEPARTMENT OF AIRPORTS/MANCHESTER SQUARE PROJECT	9420,9603,9606,9608 HINDRY PL	90045	CA HAZNET
LOS ANGELES	S112910067	WATCH HOLDING, LLC	11120-11200 S HINDRY	90045	CA HAZNET

Count: 1300 records

ORPHAN SUMMARY

City	EDR ID	Site Name	Site Address	Zip	Database(s)
LOS ANGELES	S114643833	LEVINE FAMILY TRUST	815 HYDE PARK AVE W		CA RGA LUST
LOS ANGELES	S114613878	EL AMIN'S AUTOMOTIVE SITE	1001 HYDE PARK BLVD E		CA RGA LUST
LOS ANGELES	S114686314	SHELL #204-5472-0309	11755 IMPERIAL BLVD E		CA RGA LUST
LOS ANGELES	S114686022	SHELL #	1816 IMPERIAL W		CA RGA LUST
LOS ANGELES	S114687340	SHELL S.S.	1150 IMPERIAL BLVD., E.		CA RGA LUST
LOS ANGELES	S114687402	SHELL S/S WIC 204-4531-4105	1150 IMPERIAL BLVD E		CA RGA LUST
LOS ANGELES	S114685902	SHELL #	1150 IMPERIAL BLVD E		CA RGA LUST
LOS ANGELES	S114575392	ARCO GAS STATION	13441 IMPERIAL HWY.		CA RGA LUST
LOS ANGELES	S114621229	FLYING TIGERS FREIGHT	5927 IMPERIAL HWY W		CA RGA LUST
LOS ANGELES	S114639979	KILROY INDUSTRIES	2240 IMPERIAL HWY		CA RGA LUST
LOS ANGELES	S114626696	GEORGE MANOR AUTO & RV REPA	1360 IMPERIAL HWY. W.		CA RGA LUST
LOS ANGELES	S114628906	GREENHILLS PLAZA	15737 IMPERIAL HWY E		CA RGA LUST
LOS ANGELES	S114597393	CHEVRON #9-7795	5201 IMPERIAL HWY W		CA RGA LUST
LOS ANGELES	S114718022	VALLEY VIEW SQUARE	14220 IMPERIAL HWY		CA RGA LUST
LOS ANGELES	S114686172	SHELL #204-4164-0107	15809 IMPERIAL HWY		CA RGA LUST
LOS ANGELES	S114686204	SHELL #204-4482-6554	9090 IMPERIAL HWY E		CA RGA LUST
LOS ANGELES	S114704844	TOSCO - 76 STATION #4413	15003 IMPERIAL HWY E		CA RGA LUST
LOS ANGELES	S114705849	TOYON LLC	3754 IMPERIAL HWY W		CA RGA LUST
LOS ANGELES	S114573479	ARCO #1686	10602 IMPERIAL HWY E		CA RGA LUST
LOS ANGELES	S114590427	CALTRANS (FORMER WITCO CHEM	2601 IMPERIAL HWY		CA RGA LUST
LOS ANGELES	S114652719	MOBIL #11-MF6	9002 IMPERIAL HWY E		CA RGA LUST
LOS ANGELES	S114617946	FAA	5885 IMPERIAL HWY W.		CA RGA LUST
LOS ANGELES	S114711361	UNOCAL #4977	15754 IMPERIAL HWY		CA RGA LUST
LOS ANGELES	S114703598	THRIFTY SERVICE STATION #02	8010 IMPERIAL HWY E		CA RGA LUST
LOS ANGELES	S114637539	JIM'S SMOG CENTER	5825 IMPERIAL HWY E		CA RGA LUST
LOS ANGELES	S114634897	IMPERIAL TELEGRAPH CAR WASH	14861 IMPERIAL HWY E		CA RGA LUST
LOS ANGELES	S114640060	KING (FORMER) /KARE AUTO CT	15045 IMPERIAL HWY E		CA RGA LUST
LOS ANGELES	S114639887	KEYSTONE FORD	11729 IMPERIAL HWY E		CA RGA LUST
LOS ANGELES	S114686185	SHELL #204-4301-0119	4755 IMPERIAL HWY W		CA RGA LUST
LOS ANGELES	S114688506	SHELL STATION #	1550 IMPERIAL HWY		CA RGA LUST
LOS ANGELES	S114692650	SO. BAY PETROLEUM	5899 IMPERIAL HWY W.		CA RGA LUST
LOS ANGELES	S114597238	CHEVRON #9-6771	14986 IMPERIAL HWY E		CA RGA LUST
LOS ANGELES	S114599637	CHEVRON STATION #97795	5201 IMPERIAL HWY W.		CA RGA LUST
LOS ANGELES	S114613405	ECOLOGY AUTO WRECKING	13780 IMPERIAL HWY		CA RGA LUST
LOS ANGELES	S114616457	EXXON (FORMER)	11020 IMPERIAL HWY E		CA RGA LUST
LOS ANGELES	S114594741	CHANG'S SHELL	5201 IMPERIAL HWY. E.		CA RGA LUST
LOS ANGELES	S114617947	FAA	5885 IMPERIAL HWY W		CA RGA LUST
LOS ANGELES	S114640539	KOREAN AIRLINES FREIGHT	6101 IMPERIAL HWY E		CA RGA LUST
LOS ANGELES	S114647135	MANESS INDUSTRIES	12815 IMPERIAL HWY E		CA RGA LUST
LOS ANGELES	S114656609	MONTGOMERY WARDS	3100 IMPERIAL HWY E		CA RGA LUST
LOS ANGELES	S114706792	TRICK ENTERPRISES	11005 IMPERIAL HWY		CA RGA LUST
LOS ANGELES	S114710837	UNOCAL #3145	3101 IMPERIAL HWY W		CA RGA LUST
LOS ANGELES	S114709702	UNITED OIL CO. #35	4558 IMPERIAL HWY W		CA RGA LUST
LOS ANGELES	S114653455	MOBIL #18-KYW (FORMER #11-K	1769 IMPERIAL HWY W		CA RGA LUST
LOS ANGELES	S114653457	MOBIL #18-KYW	1769 IMPERIAL HWY. W.		CA RGA LUST
LOS ANGELES	S114712006	UNOCAL #5865	4410 IMPERIAL HWY W		CA RGA LUST
LOS ANGELES	S114633857	HUGHES AIRCRAFT	2000 IMPERIAL HWY E		CA RGA LUST

City	EDR ID	Site Name	Site Address	Zip	Database(s)
LOS ANGELES	S114633873	HUGHES BLDG R-18/S-48	2030 IMPERIAL HWY E		CA RGA LUST
LOS ANGELES	S114656605	MONTGOMERY WARDS	12051 IMPERIAL HWY E		CA RGA LUST
LOS ANGELES	S114622739	FORMER MOBIL GAS STATION	1836 IMPERIAL HWY E		CA RGA LUST
LOS ANGELES	S114634631	I S D STORAGE BUILDING	1304 IMPERIAL HWY W		CA RGA LUST
LOS ANGELES	S114634889	IMPERIAL PAVING CO. INC.	13555 IMPERIAL HWY E		CA RGA LUST
LOS ANGELES	S114704842	TOSCO - 76 STATION #4404	14152 IMPERIAL HWY E		CA RGA LUST
LOS ANGELES	S114626697	GEORGE MANOR AUTO & RV REPAIR	1360 IMPERIAL HWY. W.		CA RGA LUST
LOS ANGELES	S114652630	MOBIL #11-KYW	1769 IMPERIAL HWY W		CA RGA LUST
LOS ANGELES	S114653098	MOBIL #18-F18 (FORMER #11-F	15757 IMPERIAL HWY E		CA RGA LUST
LOS ANGELES	S114653456	MOBIL #18-KYW (FORMER #11-KYW)	1769 IMPERIAL HWY W		CA RGA LUST
LOS ANGELES	S114686223	SHELL #204-4531-4105	1150 IMPERIAL HWY E		CA RGA LUST
LOS ANGELES	S114597850	CHEVRON #97795	5201 IMPERIAL HWY W		CA RGA LUST
LOS ANGELES	S114689078	SHELL-BRANDED SERVICE STATI	7395 IMPERIAL HWY E		CA RGA LUST
LOS ANGELES	S114624066	FRANKLIN STEEL	13546 IMPERIAL HWY		CA RGA LUST
LOS ANGELES	S114671322	POWER RATED /FRANCIOSI TRUS	11750 IMPERIAL HWY E		CA RGA LUST
LOS ANGELES	S114574877	ARCO #9674/FORMER THRIFTY#3	13352 IMPERIAL HWY E		CA RGA LUST
LOS ANGELES	S113036070	CALTRANS DISTRICT 7	IMPERIAL HWY @ ROUTE 405	90245	CA HAZNET
LOS ANGELES	S114705032	TOSCO - 76 STATION #6916 (F	12205 IMPERIAL HWY E		CA RGA LUST
LOS ANGELES	S114590919	CALTRANS SITE #25-3	1600 IMPERIAL HWY		CA RGA LUST
LOS ANGELES	S114674251	RANCHO LOS AMIGOS HOSPITAL	7601 IMPERIAL HWY E		CA RGA LUST
LOS ANGELES	S114686174	SHELL #204-4164-0602	15010 IMPERIAL HWY E		CA RGA LUST
LOS ANGELES	S114629466	GTE IMPERIAL CO	9637 IMPERIAL HWY E		CA RGA LUST
LOS ANGELES	S114596315	CHEVRON #9-2789	4810 IMPERIAL HWY W		CA RGA LUST
LOS ANGELES	S114667220	PARK'S AUTO	4760 IMPERIAL HWY W		CA RGA LUST
LOS ANGELES	S114621228	FLYING TIGERS FREIGHT	5927 IMPERIAL HWY W.		CA RGA LUST
LOS ANGELES	S114702819	THRIFTY #300/ARCO #9674	13352 IMPERIAL HWY E		CA RGA LUST
LOS ANGELES	S114711094	UNOCAL #4281	4801 IMPERIAL HWY W		CA RGA LUST
LOS ANGELES	S114624962	G & M OIL CO #57	4346 IMPERIAL HWY E		CA RGA LUST
LOS ANGELES	S114692149	SKIPS BODY SHOP	4439 IMPERIAL HWY W		CA RGA LUST
LOS ANGELES	S114573481	ARCO #1686	10602 IMPERIAL HWY. E.		CA RGA LUST
LOS ANGELES	S114692651	SO. BAY PETROLEUM	5899 IMPERIAL HWY W		CA RGA LUST
LOS ANGELES	S114650568	MERCURY SERVICES/LAX	6851 IMPERIAL HWY W		CA RGA LUST
LOS ANGELES	S114652380	MOBIL #11-F20	12616 IMPERIAL HWY		CA RGA LUST
LOS ANGELES	S114685994	SHELL #	1550 IMPERIAL HWY		CA RGA LUST
LOS ANGELES	S114631850	HENRY DAIRY MART	3181 IMPERIAL HWY E		CA RGA LUST
LOS ANGELES	S114611909	DOWNEY FUEL	9851 IMPERIAL HWY		CA RGA LUST
LOS ANGELES	S114611914	DOWNEY LAND LIMITED	9506 IMPERIAL HWY E		CA RGA LUST
LOS ANGELES	S114686269	SHELL #204-4539-4008	1816 IMPERIAL HWY W		CA RGA LUST
LOS ANGELES	S114653642	MOBIL (FORMER)	1836 IMPERIAL HWY E		CA RGA LUST
LOS ANGELES	S114654335	MOBIL S.S.#11-KYW	1769 IMPERIAL HWY, W.		CA RGA LUST
LOS ANGELES	S114711975	UNOCAL #5840	611 IMPERIAL HWY E		CA RGA LUST
LOS ANGELES	S114689402	SHELL	1550 IMPERIAL HWY		CA RGA LUST
LOS ANGELES	S114690109	SHELL	5201 IMPERIAL HWY E		CA RGA LUST
LOS ANGELES	S114701579	TEXACO	5033 IMPERIAL HWY W		CA RGA LUST
LOS ANGELES	S114634674	IBM BUILDING	12501 IMPERIAL HWY E		CA RGA LUST
LOS ANGELES	S114640541	KOREAN AIRLINES FREIGHT	6101 IMPERIAL HWY W		CA RGA LUST
LOS ANGELES	S114697485	SUPER DOLLAR WISE TEXACO	5651 IMPERIAL HWY E		CA RGA LUST

City	EDR ID	Site Name	Site Address	Zip	Database(s)
LOS ANGELES	S114619183	FAST FUEL #77 / TEXACO-FORM	3754 IMPERIAL HWY W		CA RGA LUST
LOS ANGELES	S114620503	FIRESTONE	12225 IMPERIAL HWY E		CA RGA LUST
LOS ANGELES	S114688797	SHELL STATION	1816 IMPERIAL, W.		CA RGA LUST
LOS ANGELES	S114686181	SHELL #204-4236-0101	15808 INGLEWOOD BLVD S		CA RGA LUST
LOS ANGELES	S114664972	P & M #942	13600 INGLEWOOD AVE		CA RGA LUST
LOS ANGELES	S114594433	CENTURY MOBIL	1244 INGLEWOOD AVE S		CA RGA LUST
LOS ANGELES	S114704868	TOSCO - 76 STATION #4817	3601 INGLEWOOD AVE		CA RGA LUST
LOS ANGELES	S112959611	PBC INC	11000 INGLEWOOD AVE	90304	CA HAZNET
LOS ANGELES	S114692889	SOMERVILLE PLYWOOD CORP.	14701 INGLEWOOD AVE		CA RGA LUST
LOS ANGELES	S114616109	EXXON #7-3363	15606 INGLEWOOD AVE S		CA RGA LUST
LOS ANGELES	S114612503	E & F ARCO	15922 INGLEWOOD AVE		CA RGA LUST
LOS ANGELES	S114721767	WESTWOOD BLDG MATERIALS CO	15708 INGLEWOOD AVE		CA RGA LUST
LOS ANGELES	S114631220	HAWTHORNE BUILDERS SUPPLY	12923 INGLEWOOD AVE		CA RGA LUST
LOS ANGELES	S114596063	CHEVRON #9-1796 OLD#9025000	12801 INGLEWOOD AVE		CA RGA LUST
LOS ANGELES	S114653119	MOBIL #18-FC6 (FORMER #11-F	3705 INGLEWOOD AVE		CA RGA LUST
LOS ANGELES	S114665351	PACIFIC BELL FACILITIES	11206 INGLEWOOD AVE		CA RGA LUST
LOS ANGELES	S114650647	MERRELL PAINT CO., INC.	15624 INGLEWOOD AVE		CA RGA LUST
LOS ANGELES	S114599431	CHEVRON STATION #9-1796	12801 INGLEWOOD AVE S		CA RGA LUST
LOS ANGELES	S114652822	MOBIL #17-FCG	3705 INGLEWOOD AVE		CA RGA LUST
LOS ANGELES	S114701513	TEXACO	3801 INGLEWOOD AVE		CA RGA LUST
LOS ANGELES	S114719445	VSI AEROSPACE INC (FORMER)	4001 INGLEWOOD AVE		CA RGA LUST
LOS ANGELES	S114627887	GOLDRIVE AUTOMOTIVE	11800 INGLEWOOD AVE		CA RGA LUST
LOS ANGELES	S114591013	CALTRANS-LENNOX	105/405 INTERCHANGE		CA RGA LUST
LOS ANGELES	S114676612	RHO-CHEM CORPORATION	425 ISIS AVE		CA RGA LUST
LOS ANGELES	S114602954	CITY OF LOS ANGELES COMMUNITY REDEVELOPMENT AGENCY	3900 JEFFERSON, WEST		CA RGA LUST
LOS ANGELES	S114579268	AVIALL INC	3111 KENWOOD ST		CA RGA LUST
LOS ANGELES	S113122110	CHOI'S AIRPORT AUTO REPAIR	8307 S LA CIENAGA	90302	CA HAZNET
LOS ANGELES	S114686953	SHELL OIL COMPANY	3553 S LA BREA		CA RGA LUST
LOS ANGELES	S114623090	FORMER SHELL STATION	3553 S LA BREA		CA RGA LUST
LOS ANGELES	S114641462	LA CO FIRE STATION #075	23310 LAKE MANOR DR		CA RGA LUST
LOS ANGELES	S114686813	SHELL LAX FACILITY	LAX FACILITY		CA RGA LUST
LOS ANGELES	S101617482	25 GLIDE SLOPE ENGINE GENERATO	LAX	90045	CA FID UST, CA SWEEPS UST
LOS ANGELES	S114686935	SHELL OIL COMPANY/LAX FACILITY	LAX FACILITY		CA RGA LUST
LOS ANGELES	S114643639	LENNOX SHERIFF'S STATION	4331 LENNOX BLVD		CA RGA LUST
LOS ANGELES	S114629643	GTE	5077 LEW DAVIS ST		CA RGA LUST
LOS ANGELES	S114637142	JENKIN CONSTRUCTION COMPANY	2650 LIME AVE		CA RGA LUST
LOS ANGELES	S114579467	B & B REDI-MIX CONCRETE	590 LIVE OAK AVE E		CA RGA LUST
LOS ANGELES	S114674757	REBECCA LAND/SHATTO TRUST P	124 LIVE OAK AVE		CA RGA LUST
LOS ANGELES	S114667612	PAUL TSE	141 LIVE OAK AVE E		CA RGA LUST
LOS ANGELES	S114669529	PIC A PART AUTO SALVAGE	4414 LIVE OAK AVE E		CA RGA LUST
LOS ANGELES	S114709576	UNITED CONCRETE PIPE (FORME	14041 LIVE OAK AVE E		CA RGA LUST
LOS ANGELES	S114575396	ARCO GAS	4126 LIVE OAK AVE E		CA RGA LUST
LOS ANGELES	S114662188	NU-WAY INDUSTRIES	400 LIVE OAK AVE E		CA RGA LUST
LOS ANGELES	S114723874	YONES KABIR	5 LIVE OAK AVE		CA RGA LUST
LOS ANGELES	S114644527	LIVINGSTON-GRAHAM	13550 LIVE OAK AVE		CA RGA LUST
LOS ANGELES	S114720543	WEBSTER'S REFUSE DISPOSAL	13940 LIVE OAK AVE		CA RGA LUST

City	EDR ID	Site Name	Site Address	Zip	Database(s)
LOS ANGELES	S114624872	G & G LORENA FUEL	4332 LIVE OAK AVE E		CA RGA LUST
LOS ANGELES	S114594562	CF MOTORFREIGHT	13645 LIVE OAK LN		CA RGA LUST
LOS ANGELES	S114573609	ARCO #1902	2380 LOMITA BLVD.		CA RGA LUST
LOS ANGELES	S114584944	BLUE JAY LAND ENTERPRISES I	259 LOMITA BLVD E		CA RGA LUST
LOS ANGELES	S114615306	ETHYL CORPORATION	1201 LOMITA BLVD E		CA RGA LUST
LOS ANGELES	S114625696	GARRET TURBOCHARGER DIVISIO	3201 LOMITA BLVD W		CA RGA LUST
LOS ANGELES	S114686187	SHELL #204-4452-0595	2477 LOMITA BLVD W		CA RGA LUST
LOS ANGELES	S114633859	HUGHES AIRCRAFT	3100 LOMITA BLVD W		CA RGA LUST
LOS ANGELES	S114704442	TORRANCE MEMORIAL MED CNTR	3330 LOMITA BL		CA RGA LUST
LOS ANGELES	S114584945	BLUE JAY LAND ENTERPRISES I	319 LOMITA BLVD E		CA RGA LUST
LOS ANGELES	S114601592	CIRCLE K #03065	2387 LOMITA BLVD		CA RGA LUST
LOS ANGELES	S114618675	FAIRCHILD FASTENERS	3000 LOMITA BLVD W		CA RGA LUST
LOS ANGELES	S114573607	ARCO #1902	2380 LOMITA BLVD W		CA RGA LUST
LOS ANGELES	S114584943	BLUE JAY LAND ENTERPRISES I	241 LOMITA BLVD E		CA RGA LUST
LOS ANGELES	S114644904	LOMITA GAS	1800 LOMITA BLVD W		CA RGA LUST
LOS ANGELES	S114670891	PORT DISPOSAL LANDFILL	1070 LOMITA AVE E		CA RGA LUST
LOS ANGELES	S114697110	SUNNY FOOD & GAS DPW #I-87	1886 LOMITA BLVD		CA RGA LUST
LOS ANGELES	S114595955	CHEVRON #9-1372	1975 LOMITA BLVD		CA RGA LUST
LOS ANGELES	S114725830	CALTRANS - SOUTH GATE #2	LONG BEACH FRWY @ LOS ANGELES RIVER		CA RGA LF
LOS ANGELES	S114610454	DESERT PETROLEUM SERVICE #5	2610 LOS COYOTES DIAGO		CA RGA LUST
LOS ANGELES	S114589918	CALIFORNIA CORRUGATED INC.	11600 LOS NIETOS RD E		CA RGA LUST
LOS ANGELES	S114619968	FINELINE PAINT CORP.	12200 LOS NIETOS RD E		CA RGA LUST
LOS ANGELES	S114700468	TEXACO SERVICE STATION	3565 LOS COYOTES DIAG		CA RGA LUST
LOS ANGELES	S114583527	BIXBY LAND CO	5090 LOS COYOTES DIAGO		CA RGA LUST
LOS ANGELES	S114606008	CONSOLIDATED DISPOSAL SERVI	12235 LOS NIETOS RD		CA RGA LUST
LOS ANGELES	S114633606	HOWARD HOUSE	12955 LOS NIETOS RD		CA RGA LUST
LOS ANGELES	S114708171	U.P.M. INCORPORATION	13245 LOS ANGELES ST		CA RGA LUST
LOS ANGELES	S114631922	HERBERT E ALFORD	15330 LOS ROBLES AVE		CA RGA LUST
LOS ANGELES	S114573622	ARCO #1909	13758 LOS ANGELES ST E		CA RGA LUST
LOS ANGELES	S114687509	SHELL SERVICE STATION (FORMER)	3053 LOS FELIZ		CA RGA LUST
LOS ANGELES	S114694129	SOUTHERN STEEL & SUPPLY CO,	12350 LOS NIETOS RD		CA RGA LUST
LOS ANGELES	S114705835	TOXIC SPRAY DUST INC.	12651 LOS NIETOS RD E		CA RGA LUST
LOS ANGELES	S114699766	TEXACO (FORMER)	3053 LOS FELIZ		CA RGA LUST
LOS ANGELES	S114635110	INDUSTRIAL ASPHALT/DURBIN	13130 LOS ANGELES ST E		CA RGA LUST
LOS ANGELES	S114594928	CHARTER HOSPITAL FACILITY	3340 LOS COYOTES DIAGO		CA RGA LUST
LOS ANGELES	S114641496	LA CO FIRE STATION #29	14334 LOS ANGELES AVE E		CA RGA LUST
LOS ANGELES	S114703594	THRIFTY SERVICE STATION #02	3100 LOS COYOTES DIAGO		CA RGA LUST
LOS ANGELES	S114614992	ERNEST HENSON	5239 LA MADERA AVE		CA RGA LUST
LOS ANGELES	S114588204	BURBANK PUBLIC SERVICE DEPT	164 MAGNOLIA BLVD W		CA RGA LUST
LOS ANGELES	S114573212	ARCO #1003	14856 MAGNOLIA BLVD		CA RGA LUST
LOS ANGELES	S114717967	VALLEY SHELL AUTO SERVICE	12857 MAGNOLIA BLVD		CA RGA LUST
LOS ANGELES	S114709637	UNITED OIL #14	2500 MAGNOLIA BLVD W		CA RGA LUST
LOS ANGELES	S114682065	SANDS DRAPER, INC.	4321 MAGNOLIA BLVD W		CA RGA LUST
LOS ANGELES	S114682067	SANDS DRAPERY INC.	4321 MAGNOLIA BLVD W		CA RGA LUST
LOS ANGELES	S114625894	GAS S/S #5914	12909 MAGNOLIA BLVD		CA RGA LUST
LOS ANGELES	S114637942	JOHN'S MOBIL	2501 MAGNOLIA AVE W		CA RGA LUST
LOS ANGELES	S114637944	JOHN'S MOBIL	2501 MAGNOLIA BLVD W		CA RGA LUST

City	EDR ID	Site Name	Site Address	Zip	Database(s)
LOS ANGELES	S114596283	CHEVRON #9-2683	11335 MAGNOLIA BLVD		CA RGA LUST
LOS ANGELES	S114701218	TEXACO	12910 MAGNOLIA BLVD		CA RGA LUST
LOS ANGELES	S114710635	UNOCAL #1188	3701 MAGNOLIA BLVD W		CA RGA LUST
LOS ANGELES	S114646716	MAGNOLIA CAR WASH	910 MAGNOLIA BLVD W		CA RGA LUST
LOS ANGELES	S114611437	DOMINGUEZ HILLS GOLF COURSE	19800 MAIN ST S		CA RGA LUST
LOS ANGELES	S114641283	LA CITY FIRE STATION #33	6406 MAIN ST S		CA RGA LUST
LOS ANGELES	S114569997	ALHAMBRA DODGE	1401 MAIN ST W		CA RGA LUST
LOS ANGELES	S114669886	PIONEER BOULANGERIE	2012 MAIN ST		CA RGA LUST
LOS ANGELES	S114570008	ALHAMBRA MITSUBISHI	1200 MAIN ST W		CA RGA LUST
LOS ANGELES	S114582852	BEWLEY ALLEN CADILLAC	801 MAIN ST E		CA RGA LUST
LOS ANGELES	S114588221	BURCH OLDSMOBILE	1147 MAIN ST W		CA RGA LUST
LOS ANGELES	S114646834	MAIN STREET OIL DEPOT	1630 MAIN ST N		CA RGA LUST
LOS ANGELES	S114662910	OBAL	844 MAIN ST. E.		CA RGA LUST
LOS ANGELES	S114641287	LA CITY FIRE STATION #4	800 MAIN ST N		CA RGA LUST
LOS ANGELES	S114603631	CITY TANK LINES	18405 MAIN ST S		CA RGA LUST
LOS ANGELES	S114613517	ECONOMY CHEVROLET	1247 MAIN ST W		CA RGA LUST
LOS ANGELES	S114627420	GLENDALE AUTO PROP	1333 MAIN ST W		CA RGA LUST
LOS ANGELES	S114636949	JASON CHAU AND EVA CHAU TRU	1729 MAIN ST W		CA RGA LUST
LOS ANGELES	S114721390	WESTERN STAGE LINES/TRANSAL	17310 MAIN ST S		CA RGA LUST
LOS ANGELES	S114710994	UNOCAL #3874	7201 MAIN ST S		CA RGA LUST
LOS ANGELES	S114710995	UNOCAL #3874	7201 MAIN ST		CA RGA LUST
LOS ANGELES	S114717481	VACANT LOT	5971 MAIN STREET S		CA RGA LUST
LOS ANGELES	S114713733	UNOCAL STATION #2579	2600 MAIN ST., N.		CA RGA LUST
LOS ANGELES	S114721472	WESTERN WASTE INDUSTRIES	19803 MAIN ST S		CA RGA LUST
LOS ANGELES	S114635192	INDUSTRIAL POLYCHEMICAL SER	17109 MAIN ST S		CA RGA LUST
LOS ANGELES	S114636514	JACK IN THE BOX	12735 MAIN ST. S.		CA RGA LUST
LOS ANGELES	S114682651	SANTA MONICA POLICE DEPARTM	1685 MAIN ST		CA RGA LUST
LOS ANGELES	S114592911	CARSON CITY TOWING SERVICE	19135 MAIN ST S		CA RGA LUST
LOS ANGELES	S114614841	ENTERPRISE RENT-A-CAR	17210 MAIN ST S		CA RGA LUST
LOS ANGELES	S114594748	CHANGS SERVICE STATION	1148 MAIN ST W		CA RGA LUST
LOS ANGELES	S114628073	GOODYEAR AIRSHIP OPERATIONS	19200 MAIN ST S		CA RGA LUST
LOS ANGELES	S114709658	UNITED OIL #38	11320 MAIN ST S		CA RGA LUST
LOS ANGELES	S114719405	VOSS INVESTMENT PROPERTIES	1600 MAIN ST		CA RGA LUST
LOS ANGELES	S114597094	CHEVRON #9-5975	600 MAIN ST E		CA RGA LUST
LOS ANGELES	S114620251	FIRE STATION #73	2200 MAIN ST W		CA RGA LUST
LOS ANGELES	S114702793	THRIFTY #268	22309 MAIN ST S		CA RGA LUST
LOS ANGELES	S114727462	EASTSIDE TIRE COMPANY	12601 SOUTH MAIN		CA RGA LF
LOS ANGELES	S114693313	SOUTH EAST MAINT YARD	4206 MAIN ST S		CA RGA LUST
LOS ANGELES	S114579072	AUTO ZONE #5423	4355 MAIN ST S		CA RGA LUST
LOS ANGELES	S114707387	TUNE UP MASTERS SHOP #67	2131 MAIN ST., N.		CA RGA LUST
LOS ANGELES	S114714819	UPS MAIN ST. LAMAR HUB	1800 MAIN ST. N.		CA RGA LUST
LOS ANGELES	S114569999	ALHAMBRA DODGE	1439 MAIN ST W		CA RGA LUST
LOS ANGELES	S114710769	UNOCAL #2579	2600 MAIN ST N		CA RGA LUST
LOS ANGELES	S114711031	UNOCAL #4000	2551 MAIN ST W		CA RGA LUST
LOS ANGELES	S114646822	MAIN STREET DAIRY	1620 MAIN ST N		CA RGA LUST
LOS ANGELES	S114596415	CHEVRON #9-3089	22242 MAIN ST S		CA RGA LUST
LOS ANGELES	S114650067	MDT MEDICAL DENTAL TECHNOLO	15025 MAIN ST S		CA RGA LUST

Count: 1300 records

ORPHAN SUMMARY

City	EDR ID	Site Name	Site Address	Zip	Database(s)
LOS ANGELES	S114706801	TRICO - INDUSTRIES	15707 MAIN ST S		CA RGA LUST
LOS ANGELES	S114707385	TUNE UP MASTERS SHOP #67	2131 MAIN ST N		CA RGA LUST
LOS ANGELES	S114707468	TUNEUP MASTERS SHOP #67	2131 MAIN ST N		CA RGA LUST
LOS ANGELES	S114588649	C & C SERVICE	219 MAIN ST N		CA RGA LUST
LOS ANGELES	S114675624	RELIANCE UPHOLSTERY SUPPLY	15902 MAIN ST S		CA RGA LUST
LOS ANGELES	S114587374	BRUMFIELDS BODY & FENDER SHOP	7815 MAIN ST S		CA RGA LUST
LOS ANGELES	S114653657	MOBIL - CARDENAS,RICHARD	2829 MAIN ST N		CA RGA LUST
LOS ANGELES	S114723797	YELLOW FRIEGHT SYSTEM INC	15400 MAIN ST S		CA RGA LUST
LOS ANGELES	S114693314	SOUTH EAST MAINT YARD	4206 MAIN STREET S.		CA RGA LUST
LOS ANGELES	S114661054	NISSAN	726 MAIN ST E		CA RGA LUST
LOS ANGELES	S114696019	STEPSTONE, INC.	17025 MAIN ST S		CA RGA LUST
LOS ANGELES	S101617513	UNION OIL SERVICE STATION #420	6601 MANCHESTER BLVD	90045	CA FID UST, CA SWEEPS UST
LOS ANGELES	S114632201	HEWLETT PACKARD	5651 MANCHESTER BLVD W		CA RGA LUST
LOS ANGELES	S114622980	FORMER SERVICE STATION	1247 MANCHESTER BOULEVARD, WEST		CA RGA LUST
LOS ANGELES	S114566514	7-11 #24142	345 MANCHESTER BLVD W		CA RGA LUST
LOS ANGELES	S114686916	SHELL OIL CO	800 MANCHESTER ST W		CA RGA LUST
LOS ANGELES	S114687941	SHELL SERVICE STATION	255 MANCHESTER AVE. E.		CA RGA LUST
LOS ANGELES	S114699591	TEXACO #0358	6575 MANCHESTER BLVD W		CA RGA LUST
LOS ANGELES	S114689742	SHELL	255 MANCHESTER AVE E		CA RGA LUST
LOS ANGELES	S114653452	MOBIL #18-KWL (FORMER #11-K	1803 MANCHESTER AVE W		CA RGA LUST
LOS ANGELES	S114652621	MOBIL #11-KWL	1803 MANCHESTER BLVD W		CA RGA LUST
LOS ANGELES	S114596632	CHEVRON #9-3829	303 MANCHESTER BLVD W		CA RGA LUST
LOS ANGELES	S114575333	ARCO FACILITY NO. 05187	8007 MANCHESTER BLVD.		CA RGA LUST
LOS ANGELES	S114588551	BUY RITE GASOLINE	251 MANCHESTER AVE		CA RGA LUST
LOS ANGELES	S114655044	MOBIL STATION #11-KWL	1803 MANCHESTER BLVD W.		CA RGA LUST
LOS ANGELES	S114704019	TIRE WORLD (FORMER ARCO)	920 MANCHESTER BLVD W		CA RGA LUST
LOS ANGELES	S114688682	SHELL STATION (FORMER)	5908 MANCHESTER AVE. W.		CA RGA LUST
LOS ANGELES	S114689743	SHELL	255 MANCHESTER BLVD E		CA RGA LUST
LOS ANGELES	S114718184	VAN'S SHELL #2	3107 MANCHESTER BLVD W		CA RGA LUST
LOS ANGELES	S113464900	CHIEF AUTO PARTS, INC.	165 MANCHESTER	90302	CA HAZNET
LOS ANGELES	S112980928	MARLOW FAMILY LLC & F B BURNS FOUNDATION	6060 MANCHESTER BLVD	90045	CA HAZNET
LOS ANGELES	S114686259	SHELL #204-4539-0600	1553 MANCHESTER AVE W		CA RGA LUST
LOS ANGELES	S114688253	SHELL SERVICE STATION	804 MANCHESTER BLVD W		CA RGA LUST
LOS ANGELES	S114688507	SHELL STATION #	1553 MANCHESTER BLVD W		CA RGA LUST
LOS ANGELES	S114691517	SIMONS MINI MARKET	501 MANCHESTER AVE E		CA RGA LUST
LOS ANGELES	S114671941	PRINCE CHRYSLER PLYMOUTH	1030 MANCHESTER W		CA RGA LUST
LOS ANGELES	S114596903	CHEVRON #9-5100	256 MANCHESTER AVE E		CA RGA LUST
LOS ANGELES	S114632200	HEWLETT PACKARD	5651 MANCHESTER BLVD W.		CA RGA LUST
LOS ANGELES	S114647114	MANCHESTER ST ANDREWS CARWA	1923 MANCHESTER AVE W		CA RGA LUST
LOS ANGELES	S114647117	MANCHESTER ST. ANDREWS CARWASH	1923 MANCHESTER AVE		CA RGA LUST
LOS ANGELES	S114653798	MOBIL 18-K1R	1406 MANCHESTER AVE W		CA RGA LUST
LOS ANGELES	S114710712	UNOCAL #1923	145 MANCHESTER BLVD E		CA RGA LUST
LOS ANGELES	S114653439	MOBIL #18-KIR (FORMER #17-KJR)	1406 MANCHESTER AVE W		CA RGA LUST
LOS ANGELES	S114597217	CHEVRON #9-6594	2600 MANCHESTER BLVD E		CA RGA LUST
LOS ANGELES	S114700714	TEXACO STATION #0358	6575 MANCHESTER BLVD W.		CA RGA LUST
LOS ANGELES	S114686260	SHELL #204-4539-0600	1553 MANCHESTER BLVD W		CA RGA LUST
LOS ANGELES	S114652850	MOBIL #17-KJR	1406 MANCHESTER BLVD W		CA RGA LUST

Count: 1300 records

ORPHAN SUMMARY

City	EDR ID	Site Name	Site Address	Zip	Database(s)
LOS ANGELES	S113166843	AIRPORT SHELL	5908 MANCHESTER	90045	CA HAZNET
LOS ANGELES	S114685874	SHELL # 204-3684-0555	3107 MANCHESTER BLVD W		CA RGA LUST
LOS ANGELES	S114687942	SHELL SERVICE STATION	255 MANCHESTER AVE. E		CA RGA LUST
LOS ANGELES	S114689404	SHELL	1553 MANCHESTER BLVD W		CA RGA LUST
LOS ANGELES	S114647115	MANCHESTER ST ANDREWS CARWASH	1923 MANCHESTER AVE W		CA RGA LUST
LOS ANGELES	S114616322	EXXON #7-4181	633 MANCHESTER BLVD W		CA RGA LUST
LOS ANGELES	S114652504	MOBIL #11-GKV	6600 MANCHESTER AVE W		CA RGA LUST
LOS ANGELES	S114652506	MOBIL #11-GKV	6600 MANCHESTER AVE		CA RGA LUST
LOS ANGELES	S113070382	GREGORY M FLICK DDS	6226 MANCHESTER	90045	CA HAZNET
LOS ANGELES	S114730073	MANCHESTER AVENUE WASTE TIRE SITE	2151 MANCHESTER AVENUE		CA RGA LF
LOS ANGELES	S114628746	GREAT WESTERN FORUM	3900 MANCHESTER BLVD W		CA RGA LUST
LOS ANGELES	S114687230	SHELL OIL	3100 W MANCHESTER BLVD		CA RGA LUST
LOS ANGELES	S114653453	MOBIL #18-KWL (FORMER #11-KWL)	1803 MANCHESTER AVE W		CA RGA LUST
LOS ANGELES	S114654310	MOBIL S.S. #11-GKV	6600 MANCHESTER AVE.		CA RGA LUST
LOS ANGELES	S114655114	MOBIL STATION #17-KJR	1406 MANCHESTER BLVD W.		CA RGA LUST
LOS ANGELES	S114600470	CHEVRON	256 MANCHESTER BLVD E		CA RGA LUST
LOS ANGELES	S114688683	SHELL STATION (FORMER)	5908 MANCHESTER AVE. W		CA RGA LUST
LOS ANGELES	S114689223	SHELL	1135 MANCHESTER BLVD W		CA RGA LUST
LOS ANGELES	S114595372	CHEVRON #	256 MANCHESTER BLVD E		CA RGA LUST
LOS ANGELES	S114587638	BUDGET RENT-A-TRUCK	5560 MANCHESTER AVE		CA RGA LUST
LOS ANGELES	S114599295	CHEVRON STATION #	256 MANCHESTER BLVD E.		CA RGA LUST
LOS ANGELES	S114600469	CHEVRON	256 MANCHESTER AVE E		CA RGA LUST
LOS ANGELES	S114664959	P & M #0021	1100 MANCHESTER BLVD W		CA RGA LUST
LOS ANGELES	S114687353	SHELL S.S.	255 MANCHESTER BLVD., E.		CA RGA LUST
LOS ANGELES	S114653233	MOBIL #18-GN8 (FORMER #11-G	449 MANCHESTER BLVD W		CA RGA LUST
LOS ANGELES	S114687229	SHELL OIL	3100 MANCHESTER BOULEVARD		CA RGA LUST
LOS ANGELES	S114647116	MANCHESTER ST. ANDREWS CARWASH	1923 MANCHESTER AVE.		CA RGA LUST
LOS ANGELES	S114684395	SEARS AUTO CENTER (FORMER)	500 MANCHESTER BLVD E		CA RGA LUST
LOS ANGELES	S113005307	EQUILON ENTERPRISES	5908 W MANCHESTER/AIRPORT	90045	CA HAZNET
LOS ANGELES	S114631165	HAUL AWAY RUBBISH	901 MAPLE AVE S		CA RGA LUST
LOS ANGELES	S114607773	CRESCENT OIL COMPANY	715 MAPLE AVE S		CA RGA LUST
LOS ANGELES	S114607270	COUNTY OF LA. MUNICIPAL COU	825 MAPLE ST		CA RGA LUST
LOS ANGELES	S114640129	KINGS COUNTY TRUCKING	1036 MAPLE AVE S		CA RGA LUST
LOS ANGELES	S114633814	HUGHES AIRCRAFT CO/ SCG	1925 MAPLE ST E		CA RGA LUST
LOS ANGELES	S114633847	HUGHES AIRCRAFT-EDSG	1920 MAPLE ST E		CA RGA LUST
LOS ANGELES	S114679458	RYDER TRUCK RENTAL, INC.	840 MAPLE ST S		CA RGA LUST
LOS ANGELES	S114679523	RYDER TRUCK RENTAL	840 MAPLE AVE S		CA RGA LUST
LOS ANGELES	S114605116	COMMERCIAL PARKING	1015 MAPLE AVE S		CA RGA LUST
LOS ANGELES	S114709973	UNIVERSAL CITY STUDIOS, INC	331 MAPLE DR N		CA RGA LUST
LOS ANGELES	S114585922	BOX USA	913 MAPLE AVE S		CA RGA LUST
LOS ANGELES	S114678246	ROGER'S YACHT TRANSPORT	14732 MAPLE AVE S		CA RGA LUST
LOS ANGELES	S114670048	PJH GROUP, INC.	16131 MAPLE AVE S		CA RGA LUST
LOS ANGELES	S114696036	STERLING TRANSIT	833 MAPLE AVE S		CA RGA LUST
LOS ANGELES	S112997597	NANCY PAGE	745 MCCONNELL AVE	90045	CA HAZNET
LOS ANGELES	S114633945	HUMANA HOSPITAL	7300 MEDICAL CENTER DR		CA RGA LUST
LOS ANGELES	S114568216	ABES AUTO REPAIR- FORMER EX	10720 LA MIRADA BLVD		CA RGA LUST
LOS ANGELES	S114683644	SCHER TIRE INC/M R FISCHER	12237 LA MIRADA BLVD		CA RGA LUST

City	EDR ID	Site Name	Site Address	Zip	Database(s)
LOS ANGELES	S114711597	UNOCAL #5350	10805 LA MIRADA BLVD		CA RGA LUST
LOS ANGELES	S114701172	TEXACO	10810 LA MIRADA BLVD		CA RGA LUST
LOS ANGELES	S114704993	TOSCO - 76 STATION #6068	15354 LA MIRADA BLVD		CA RGA LUST
LOS ANGELES	S112882133	LOS ANGELES WORLD AIRPORTS	5724-5730 1/2 MORLEY ST	90045	CA HAZNET
LOS ANGELES	S114692772	SOKA UNIVERSITY OF CA	26800 MULHOLLAND HWY W		CA RGA LUST
LOS ANGELES	S114569058	AGOURA ROAD YARD	29773 MULHOLLAND HWY W		CA RGA LUST
LOS ANGELES	S114718885	VIEWPOINT SCHOOL	23456 MULHOLLAND HWY		CA RGA LUST
LOS ANGELES	S114571439	AMPEX CORPORATION SITE	200 NASH ST N		CA RGA LUST
LOS ANGELES	S114709509	UNITED AIRLINE FLIGHT KITCH	444 NASH ST		CA RGA LUST
LOS ANGELES	S114645088	LONGDEN ELEMENTARY SCHOOL	6230 OAK AVE N		CA RGA LUST
LOS ANGELES	S114706262	TRANSPORTATION YARD	20 OAK STREET		CA RGA LUST
LOS ANGELES	S114722252	WILLIAM HARLOW	206 OAK ST		CA RGA LUST
LOS ANGELES	S114626532	GENERAL TELEPHONE CO OF CAL	9826 OAK ST E		CA RGA LUST
LOS ANGELES	S114640777	KURUMAYA USA INC	1535 OCEAN AVE		CA RGA LUST
LOS ANGELES	S114629620	GTE	200 OCEAN BLVD W		CA RGA LUST
LOS ANGELES	S114573269	ARCO #1063	3955 OCEAN BLVD E		CA RGA LUST
LOS ANGELES	S114720890	WEST COAST LIGHTING	3317 OCEAN PARK BLVD		CA RGA LUST
LOS ANGELES	S114666943	PAMELA AZAR PROPERTY	4365 OCEAN VIEW DR		CA RGA LUST
LOS ANGELES	S114710816	UNOCAL #2999 (FORMER)	805 OCEAN BLVD E		CA RGA LUST
LOS ANGELES	S114703812	TICHY PROPERTY (FORMER GAS	4000 OCEAN BLVD E		CA RGA LUST
LOS ANGELES	S114641343	LA CO COURT BUILDING	415 OCEAN BLVD W		CA RGA LUST
LOS ANGELES	S114629330	GSA FEDERAL OFFICE BLDG	495 OCEAN BLVD W		CA RGA LUST
LOS ANGELES	S114567114	76 PRODUCTS STATION #2999	805 OCEAN BLVD E		CA RGA LUST
LOS ANGELES	S114597039	CHEVRON #9-5649 (FORMER)	300 OCEAN BLVD W		CA RGA LUST
LOS ANGELES	S114602571	CITY OF BURBANK	5 OLIVE ST W		CA RGA LUST
LOS ANGELES	S114641403	LA CO FD FIRE STATION #046	14425 OLIVE VIEW DR		CA RGA LUST
LOS ANGELES	S114683131	SARQUIZ CHEVRON (FORMER MEP	2501 OLIVE AVE		CA RGA LUST
LOS ANGELES	S114702059	THE MUTUAL GARAGE BUILDING	363 OLIVE ST S		CA RGA LUST
LOS ANGELES	S114723164	WORLD OIL #12	3805 OLIVE AVE W		CA RGA LUST
LOS ANGELES	S114653897	MOBIL GAS STATION	2501 OLIVE AVE W		CA RGA LUST
LOS ANGELES	S114588197	BURBANK FIRE STATION #11	353 OLIVE AVE E		CA RGA LUST
LOS ANGELES	S114673008	QUALITY DIESEL SERVICE	3311 OLIVE AVE		CA RGA LUST
LOS ANGELES	S114702060	THE MUTUAL GARAGE BUILDING	363 OLIVE STREET S.		CA RGA LUST
LOS ANGELES	S114696699	STUDIO STAR MOBIL	3020 OLIVE AVE W		CA RGA LUST
LOS ANGELES	S114663594	OLIVE ARCO	1820 OLIVE AVE W		CA RGA LUST
LOS ANGELES	S114687639	SHELL SERVICE STATION	11944 OLYMPIC BLVD, WEST		CA RGA LUST
LOS ANGELES	S114703730	THRIFTY STATION #245	8770 OLYMPIC BOULEVARD, WEST		CA RGA LUST
LOS ANGELES	S114729915	LOS ANGELES TIRE HOUSE INC.	2301 EAST OLYMPIC		CA RGA LF
LOS ANGELES	S114703729	THRIFTY STATION #245	8770 OLYMPIC BLVD, WEST		CA RGA LUST
LOS ANGELES	S114613492	ECONO LUBE-N-TUNE	3451 OLYMPIC BLVD., WEST		CA RGA LUST
LOS ANGELES	S114567484	99 EDDIE'S LIQUOR STORE	1995 PACIFIC AVE		CA RGA LUST
LOS ANGELES	S114590495	CALTRANS BIG SYCAMORE STATI	9077 PACIFIC COAST HIG		CA RGA LUST
LOS ANGELES	S114602513	CITY OF BALDWIN PARK	14403 PACIFIC AVE E		CA RGA LUST
LOS ANGELES	S114627965	GOOD AUTOMOTIVE SERVICE	2010 PACIFIC AVE		CA RGA LUST
LOS ANGELES	S114645785	LUBRICATION COMPANY OF AMERICA	4212 PACIFIC WAY E.		CA RGA LUST
LOS ANGELES	S114631779	HENDE'S STATION	2990 PACIFIC AVE		CA RGA LUST
LOS ANGELES	S114689438	SHELL	1631 PACIFIC AVE S		CA RGA LUST

City	EDR ID	Site Name	Site Address	Zip	Database(s)
LOS ANGELES	S114607543	COX OIL COMPANY	2010 PACIFIC AVE N		CA RGA LUST
LOS ANGELES	S114650947	MICHAEL FURNITURE	5951 PACIFIC BLVD		CA RGA LUST
LOS ANGELES	S114702787	THRIFTY #264	302 PACIFIC AVE S		CA RGA LUST
LOS ANGELES	S114652608	MOBIL #11-KNL	800 PACIFIC AVE N		CA RGA LUST
LOS ANGELES	S114693085	SOPP CHEVROLET	5801 PACIFIC BLVD		CA RGA LUST
LOS ANGELES	S114688332	SHELL SERVICES STATION (FOR	1695 PACIFIC COAST HIG		CA RGA LUST
LOS ANGELES	S114690206	SHELL	625 PACIFIC AVE N		CA RGA LUST
LOS ANGELES	S114693081	SOPP CHEVROLET	5721 PACIFIC BLVD		CA RGA LUST
LOS ANGELES	S114687476	SHELL SERVICE STATION (FORM	1631 PACIFIC AVE.		CA RGA LUST
LOS ANGELES	S114576694	ARCO	2595 PACIFIC AVE		CA RGA LUST
LOS ANGELES	S114621870	FORMER AMERICAN FUEL	724 PACIFIC COAST HWY		CA RGA LUST
LOS ANGELES	S114622939	FORMER ROCKET STATION #6	465 PACIFIC COAST HWY		CA RGA LUST
LOS ANGELES	S114615792	EXPRESS MINI MART TRUCKING	1603 PACIFIC COAST HWY		CA RGA LUST
LOS ANGELES	S114628060	GOODWILL INDUSTRIES	800 PACIFIC COAST HWY		CA RGA LUST
LOS ANGELES	S114595940	CHEVRON #9-1324	17301 PACIFIC COAST HWY		CA RGA LUST
LOS ANGELES	S114637403	JIFFY LUBE OIL CHANGERS	525 PACIFIC COAST HWY		CA RGA LUST
LOS ANGELES	S114646981	MALIBU RIDING & TENNIS CLUB	33905 PACIFIC COAST HWY		CA RGA LUST
LOS ANGELES	S114705436	TOSCO S.S. #2947	247 PACIFIC COAST HWY		CA RGA LUST
LOS ANGELES	S114606408	CONTRACTORS EQUIPMENT RENTA	2020 PACIFIC COAST HWY		CA RGA LUST
LOS ANGELES	S114573239	ARCO #1033	22661 PACIFIC COAST HWY		CA RGA LUST
LOS ANGELES	S114596301	CHEVRON #9-2770	4135 PACIFIC COAST HWY		CA RGA LUST
LOS ANGELES	S114701381	TEXACO	23387 PACIFIC COAST HWY		CA RGA LUST
LOS ANGELES	S114711390	UNOCAL #5021	1345 PACIFIC COAST HWY		CA RGA LUST
LOS ANGELES	S114702782	THRIFTY #258	1311 PACIFIC COAST HWY		CA RGA LUST
LOS ANGELES	S114722193	WILL ROGERS BEACH SERVICE Y	16300 PACIFIC COAST HWY		CA RGA LUST
LOS ANGELES	S114686287	SHELL #204-4698-0300	22729 PACIFIC COAST HWY		CA RGA LUST
LOS ANGELES	S114704534	TOSCO #31138	23670 PACIFIC COAST HWY		CA RGA LUST
LOS ANGELES	S114704814	TOSCO - 76 STATION #3568	1410 PACIFIC COAST HWY		CA RGA LUST
LOS ANGELES	S114668304	PEPPERDINE UNIVERSITY	24255 PACIFIC COAST HWY		CA RGA LUST
LOS ANGELES	S114688333	SHELL SERVICES STATION (FORMER)	1695 PACIFIC COAST HIGHWAY		CA RGA LUST
LOS ANGELES	S114718346	VASEK POLAK PORSCHE-AUDO	199 PACIFIC COAST HWY		CA RGA LUST
LOS ANGELES	S114637088	JEEP/EAGLE DEALERSHIP	125 PACIFIC COAST HWY		CA RGA LUST
LOS ANGELES	S114668039	PENINSULA PONTIAC-OLDSMOBIL	2909 PACIFIC COAST HWY		CA RGA LUST
LOS ANGELES	S114567203	76 PRODUCTS STATION #5331	26101 PACIFIC COAST HWY		CA RGA LUST
LOS ANGELES	S114592595	CARL'S FINE FURNITURE	1300 PACIFIC COAST HWY		CA RGA LUST
LOS ANGELES	S114599962	CHEVRON-ALAMITOS BAY PARTNE	PACIFIC COAST HWY		CA RGA LUST
LOS ANGELES	S114596485	CHEVRON #9-3357	30811 PACIFIC COAST HWY		CA RGA LUST
LOS ANGELES	S114610421	DESERT PERTOLEUM	890 PACIFIC COAST HWY		CA RGA LUST
LOS ANGELES	S114596896	CHEVRON #9-5030 (FORMER)	1705 PACIFIC COAST HWY		CA RGA LUST
LOS ANGELES	S114652329	MOBIL #11-E3F	931 PACIFIC COAST HWY		CA RGA LUST
LOS ANGELES	S114656893	MORTISE AND LENON	729 PACIFIC COAST HWY		CA RGA LUST
LOS ANGELES	S114710704	UNOCAL #1890	21216 PACIFIC COAST HWY		CA RGA LUST
LOS ANGELES	S114724339	ZUMA BEACH SERVICE YARD	30100 PACIFIC COAST HWY		CA RGA LUST
LOS ANGELES	S114653593	MOBIL #99-LNG (FORMER)	2001 PACIFIC COAST HWY		CA RGA LUST
LOS ANGELES	S114641891	LA MIRAGE INN	701 PACIFIC COAST HWY		CA RGA LUST
LOS ANGELES	S114667046	PARADISE COVE LAND COMPANY	28128 PACIFIC COAST HWY		CA RGA LUST
LOS ANGELES	S114702796	THRIFTY #269	1720 PACIFIC COAST HWY		CA RGA LUST

City	EDR ID	Site Name	Site Address	Zip	Database(s)
LOS ANGELES	S114647426	MARCUS RESIDENCE	27628 PACIFIC COAST HWY		CA RGA LUST
LOS ANGELES	S114686196	SHELL #204-4482-1407	1945 PACIFIC COAST HWY		CA RGA LUST
LOS ANGELES	S114573261	ARCO #1054	980 PACIFIC COAST HWY		CA RGA LUST
LOS ANGELES	S114652741	MOBIL #11-MOQ	101 PACIFIC COAST HWY		CA RGA LUST
LOS ANGELES	S114652764	MOBIL #11-MXB	1701 PACIFIC COAST HWY		CA RGA LUST
LOS ANGELES	S114619177	FAST FUEL #15 (CHALLENGE MK	2472 PACIFIC COAST HWY		CA RGA LUST
LOS ANGELES	S114645020	LONG BEACH CITY COLLEGE	1305 PACIFIC COAST HWY		CA RGA LUST
LOS ANGELES	S114702738	THRIFTY #214/ARCO #9616	18541 PACIFIC COAST HWY		CA RGA LUST
LOS ANGELES	S114718343	VASEK POLAK BMW	2901 PACIFIC COAST HWY		CA RGA LUST
LOS ANGELES	S114629624	GTE	22211 PACIFIC COAST HWY		CA RGA LUST
LOS ANGELES	S114567103	76 PRODUCTS STATION #2446	1150 PACIFIC COAST HWY		CA RGA LUST
LOS ANGELES	S114574691	ARCO #6158	4205 PACIFIC COAST HWY		CA RGA LUST
LOS ANGELES	S114704523	TOSCO #30414	21216 PACIFIC COAST HWY		CA RGA LUST
LOS ANGELES	S114625911	GAS S/S	26201 PACIFIC COAST HWY		CA RGA LUST
LOS ANGELES	S114649942	MCMULLEN OIL	446 PACIFIC COAST HWY		CA RGA LUST
LOS ANGELES	S114708036	U-HAUL MOVING CENTER #713-6	1600 PACIFIC COAST HWY		CA RGA LUST
LOS ANGELES	S114616051	EXXON #7-3047 (FORMER)	6401 PACIFIC COAST HWY		CA RGA LUST
LOS ANGELES	S114686858	SHELL OIL (FORMER)	3744 PACIFIC COAST HWY		CA RGA LUST
LOS ANGELES	S114629871	GVW INVESTMENTS	1030 PACIFIC COAST HWY		CA RGA LUST
LOS ANGELES	S114652531	MOBIL #11-GT1	30735 PACIFIC COAST HWY		CA RGA LUST
LOS ANGELES	S114722194	WILL ROGERS BEACH SERVICE YARD	16300 PACIFIC COAST HWY		CA RGA LUST
LOS ANGELES	S114641950	LA REFINING CO	1926 PACIFIC COAST HWY		CA RGA LUST
LOS ANGELES	S114699776	TEXACO (FORMER)	4545 PACIFIC COAST HWY		CA RGA LUST
LOS ANGELES	S114688672	SHELL STATION (FORMER)	22729 PACIFIC COAST HWY		CA RGA LUST
LOS ANGELES	S114712258	UNOCAL #6267	23670 PACIFIC COAST HWY		CA RGA LUST
LOS ANGELES	S114597078	CHEVRON #9-5913	575 PACIFIC COAST HWY		CA RGA LUST
LOS ANGELES	S114643642	LEO CAMARILLO STATE BEACH	35000 PACIFIC COAST HWY		CA RGA LUST
LOS ANGELES	S114703017	THRIFTY OIL #260	1890 PACIFIC COAST HWY		CA RGA LUST
LOS ANGELES	S114566623	7-11	2799 PACIFIC COAST HWY		CA RGA LUST
LOS ANGELES	S114602206	CIRCLE MARINA CAR WASH	4800 PACIFIC COAST HWY		CA RGA LUST
LOS ANGELES	S114689457	SHELL	1695 PACIFIC COAST HWY		CA RGA LUST
LOS ANGELES	S114623274	FORMER TEXACO	1752 PACIFIC COAST HWY		CA RGA LUST
LOS ANGELES	S114593195	CASTLE CAR WASH	1500 PACIFIC COAST HWY		CA RGA LUST
LOS ANGELES	S114574110	ARCO #5028	124 PACIFIC COAST HWY		CA RGA LUST
LOS ANGELES	S114671222	POTRERO CANYON PARK DEVELOP	15101 PACIFIC COAST HWY		CA RGA LUST
LOS ANGELES	S114671223	POTRERO CANYON PARK DEVELOPMNT	15101 PACIFIC COAST HWY		CA RGA LUST
LOS ANGELES	S114704521	TOSCO #30414	21216 PACIFIC COAST HWY W		CA RGA LUST
LOS ANGELES	S114597301	CHEVRON #9-7213 (FORMER)	23641 PACIFIC COAST HWY		CA RGA LUST
LOS ANGELES	S114629519	GTE REDONDO BEACH CENTRAL	102 PACIFIC COAST HWY		CA RGA LUST
LOS ANGELES	S114709671	UNITED OIL #51 / RAPID GAS	909 PACIFIC COAST HWY		CA RGA LUST
LOS ANGELES	S114710954	UNOCAL #3748	17299 PACIFIC COAST HWY		CA RGA LUST
LOS ANGELES	S114700193	TEXACO SERVICE STATION(FORM	340 PACIFIC COAST HWY		CA RGA LUST
LOS ANGELES	S114646990	MALIBU TEXACO	23387 PACIFIC COAST HWY		CA RGA LUST
LOS ANGELES	S114671422	PRAXAIR-WILMINGTON	2300 PACIFIC COAST HWY		CA RGA LUST
LOS ANGELES	S114597388	CHEVRON #9-7774	23614 PACIFIC COAST HWY		CA RGA LUST
LOS ANGELES	S114616018	EXXON #7-2823	4202 PACIFIC COAST HWY		CA RGA LUST
LOS ANGELES	S114715046	US GAS & MINI MART	105 E PALMDALE BLVD		CA RGA LUST

City	EDR ID	Site Name	Site Address	Zip	Database(s)
LOS ANGELES	S114637241	JERRY'S MINI MART	12515 PEARBLOSSOM HWY E		CA RGA LUST
LOS ANGELES	S114583606	BLACK GOLD SERVICE STATION	8157 PEARBLOSSOM HWY E		CA RGA LUST
LOS ANGELES	S114665912	PACIFIC BELL	9550 PEARBLOSSOM HWY		CA RGA LUST
LOS ANGELES	S114603596	CITY OF WHITTIER	13919 PENN ST E		CA RGA LUST
LOS ANGELES	S114615288	ESUSD SERVICE CENTER/WAREHO	210 PENN ST		CA RGA LUST
LOS ANGELES	S114641405	LA CO FD FIRE STATION #061	20011 LA PUENTE RD		CA RGA LUST
LOS ANGELES	S114706178	TRANSIT MIXED CONCRETE COMP	505 RAILROAD PL		CA RGA LUST
LOS ANGELES	S114695646	STANLEY WORKS	200 RAILROAD AVE		CA RGA LUST
LOS ANGELES	S114719156	VIRGINIA HARDWOOD COMPANY	116 RAILROAD AVE E		CA RGA LUST
LOS ANGELES	S114662340	O H KRUSE	10821 RAILROAD ST		CA RGA LUST
LOS ANGELES	S106797569	BNSF HR-LA-C-GET-HB-3/HB-4	RAILROAD RT OF WAY 550' S OF ARBOR VITAE	90301	CA ENVIROSTOR
LOS ANGELES	S114641345	LA CO DEPT OF PUBLIC WORKS	14747 RAMONA BLVD E		CA RGA LUST
LOS ANGELES	S114686131	SHELL #204-2442-1020	12004 RAMONA BLVD E		CA RGA LUST
LOS ANGELES	S114652322	MOBIL #11-E1A	12670 RAMONA BLVD E		CA RGA LUST
LOS ANGELES	S114696466	STOP N GO #80	13414 RAMONA BLVD		CA RGA LUST
LOS ANGELES	S114694209	SOUTHLAND 7-11 #25051	12170 RAMONA BLVD		CA RGA LUST
LOS ANGELES	S114576528	ARCO	11958 RAMONA ST		CA RGA LUST
LOS ANGELES	S112882132	LOS ANGELES WORLD AIRPORTS	8909-8911 1/2 READING AVE	90045	CA HAZNET
LOS ANGELES	S112959631	PBC INC	10621 REDFERN AVE	90304	CA HAZNET
LOS ANGELES	S114688018	SHELL SERVICE STATION	31428 RIDGE ROUTE		CA RGA LUST
LOS ANGELES	S114593135	CASTAIC BRICK	32300 RIDGE ROUTE RD		CA RGA LUST
LOS ANGELES	S114641409	LA CO FD FIRE STATION #077	47376 RIDGE ROUTE RD		CA RGA LUST
LOS ANGELES	S109422348	PENMAR GOLF COURSE	1233 ROSE AVE.		CA SWF/LF
LOS ANGELES	S109422337	S.F. & BRAZIL	SAN FERNANDO AND BRAZIL		CA SWF/LF
LOS ANGELES	S114574207	ARCO #5170	105 EL SEGUNDO BLVD E		CA RGA LUST
LOS ANGELES	S114575252	ARCO FAC #5170	105 EL SEGUNDO ST., E.		CA RGA LUST
LOS ANGELES	S114575251	ARCO FAC #5170	105 EL SEGUNDO ST E		CA RGA LUST
LOS ANGELES	S114575567	ARCO REFINERY	1801 SEPULVEDA BLVD E		CA RGA LUST
LOS ANGELES	S114613602	EDDIE CRESS OLDS/MAZDA	10230 SEPULVEDA BLVD		CA RGA LUST
LOS ANGELES	S114569858	ALBERTSON BROS. OLDSMOBILE	4114 SEPULVEDA BLVD S		CA RGA LUST
LOS ANGELES	S114570360	ALLIED-SIGNAL INC. (PARK ONE)	9851 SEPULVEDA BLVD		CA RGA LUST
LOS ANGELES	S114594664	CHAMPION CHEVROLET	707 SEPULVEDA BLVD N		CA RGA LUST
LOS ANGELES	S114595634	CHEVRON #9-0316T (FORMER)	6810 SEPULVEDA BLVD		CA RGA LUST
LOS ANGELES	S114597048	CHEVRON #9-5697	1250 SEPULVEDA BLVD W		CA RGA LUST
LOS ANGELES	S114698819	TARGET STATION	4100 SEPULVEDA BLVD		CA RGA LUST
LOS ANGELES	S114710783	UNOCAL #2726 (FORMER)	3470 SEPULVEDA BLVD S		CA RGA LUST
LOS ANGELES	S114689079	SHELL-BRANDED SERVICE STATI	898 SEPULVEDA BLVD W		CA RGA LUST
LOS ANGELES	S114690552	SHERMAN OAKS CENTRIUM	5170 SEPULVEDA BL		CA RGA LUST
LOS ANGELES	S114702766	THRIFTY #247/CHEVRON (FORMER)	3505 SEPULVEDA BLVD S		CA RGA LUST
LOS ANGELES	S114704938	TOSCO - 76 STATION #5407 (F	4436 SEPULVEDA BLVD		CA RGA LUST
LOS ANGELES	S114652299	MOBIL #11-D5D	1119 SEPULVEDA BLVD N		CA RGA LUST
LOS ANGELES	S114616305	EXXON #7-3980	921 SEPULVEDA BLVD W		CA RGA LUST
LOS ANGELES	S114570358	ALLIED-SIGNAL AIRESEARCH	9851 SEPULVEDA BLVD		CA RGA LUST
LOS ANGELES	S114572211	ANZA TORRANCE SHELL	4437 SEPULVEDA		CA RGA LUST
LOS ANGELES	S114574929	ARCO (CARSON TERMINAL)	2149 SEPULVEDA BLVD E		CA RGA LUST
LOS ANGELES	S114608045	CROWN PACIFIC CORPORATION	1510 SEPULVEDA BLVD		CA RGA LUST
LOS ANGELES	S114575219	ARCO CREDIT UNION	1907 SEPULVEDA BLVD E		CA RGA LUST

City	EDR ID	Site Name	Site Address	Zip	Database(s)
LOS ANGELES	S114653533	MOBIL #18-MDD	900 SEPULVEDA BLVD W		CA RGA LUST
LOS ANGELES	S114654007	MOBIL OIL CORP. S.S. #18-LK	6100 SEPULVEDA BLVD		CA RGA LUST
LOS ANGELES	S114711273	UNOCAL #4823	651 SEPULVEDA BLVD N		CA RGA LUST
LOS ANGELES	S114721137	WESTDALE MAINTENANCE FACILI	2723 SEPULVEDA BLVD S		CA RGA LUST
LOS ANGELES	S114721138	WESTDALE MAINTENANCE FACILITY	2723 SEPULVEDA BLVD S		CA RGA LUST
LOS ANGELES	S114595721	CHEVRON #9-0561	3775 SEPULVEDA BLVD S		CA RGA LUST
LOS ANGELES	S114596578	CHEVRON #9-3666 (FORMER)	5380 SEPULVEDA BLVD S		CA RGA LUST
LOS ANGELES	S114626164	GATX TERMIMALS CORP	2000 SEPULVEDA BLVD E		CA RGA LUST
LOS ANGELES	S114629914	H & H PROPERTY	6530 SEPULVEDA BLVD		CA RGA LUST
LOS ANGELES	S114627097	GIBRALTER TRANSMISSIONS	7650 SEPULVEDA BLVD		CA RGA LUST
LOS ANGELES	S114646618	MADRONA CAR WASH	3405 SEPULVEDA BLVD W		CA RGA LUST
LOS ANGELES	S114633610	HOWARD HUGHES PROP LOT #2	6540 SEPULVEDA BLVD		CA RGA LUST
LOS ANGELES	S114633891	HUGHES SPACE AND COMMUNICAT	900 SEPULVEDA BLVD N		CA RGA LUST
LOS ANGELES	S114730389	MISSION CANYON #8	2201 NORTH SEPULVEDA		CA RGA LF
LOS ANGELES	S114702765	THRIFTY #247/CHEVRON (FORME	3505 SEPULVEDA BLVD S		CA RGA LUST
LOS ANGELES	S114579382	AVON RENT-A-CAR	9220 SEPULVEDA BLVD		CA RGA LUST
LOS ANGELES	S112918441	HB DROLLINGER	9101 SEPULVEDA	90045	CA HAZNET
LOS ANGELES	S114699463	TERRIBLE HERBST OIL COMPANY	11501 SEPULVEDA BLVD N		CA RGA LUST
LOS ANGELES	S114711530	UNOCAL #5273 (FORMER)	2976 SEPULVEDA BLVD.		CA RGA LUST
LOS ANGELES	S114723222	WORLD OIL #45	8250 SEPULVEDA BLVD.		CA RGA LUST
LOS ANGELES	S114633323	HONGS TEXACO SERVICE STATIO	865 SEPULVEDA BLVD W		CA RGA LUST
LOS ANGELES	S114714070	UNOCAL-LA REFINERY	1520 SEPULVEDA BLVD E		CA RGA LUST
LOS ANGELES	S114673993	RAM TIRE CO, INC.	8449 SEPULVEDA		CA RGA LUST
LOS ANGELES	S114583672	BLAKELY-COMSTOCK	400 SEPULVEDA BLVD S		CA RGA LUST
LOS ANGELES	S114652282	MOBIL #11-805 (FORMER)	552 SEPULVEDA BLVD E		CA RGA LUST
LOS ANGELES	S114629650	GTE	598 SEPULVEDA BLVD N		CA RGA LUST
LOS ANGELES	S114652857	MOBIL #17-L9C	3006 SEPULVEDA BLVD		CA RGA LUST
LOS ANGELES	S114567200	76 PRODUCTS STATION #5273	2976 SEPULVEDA BLVD		CA RGA LUST
LOS ANGELES	S114653246	MOBIL #18-GT9	7601 SEPULVEDA BLVD. S.		CA RGA LUST
LOS ANGELES	S114597420	CHEVRON #9-7879	101 SEPULVEDA BLVD S		CA RGA LUST
LOS ANGELES	S114686740	SHELL BRANDED SERVICE STATI	1129 SEPULVEDA BLVD		CA RGA LUST
LOS ANGELES	S114575353	ARCO FACILITY NO. 5178	9459 SEPULVEDA BLVD. N		CA RGA LUST
LOS ANGELES	S114711187	UNOCAL #4613	770 SEPULVEDA BLVD N		CA RGA LUST
LOS ANGELES	S114632581	HILLSIDE PLAZA-JOINT VENTUR	125 SEPULVEDA BLVD S		CA RGA LUST
LOS ANGELES	S114712008	UNOCAL #5866	603 SEPULVEDA BLVD N		CA RGA LUST
LOS ANGELES	S114712087	UNOCAL #59421	8705 SEPULVEDA BLVD N		CA RGA LUST
LOS ANGELES	S114633612	HOWARD HUGHES PROP. LOT #2	6540 SEPULVEDA BLVD		CA RGA LUST
LOS ANGELES	S114634936	IMPORT DEALERS SERVICE	2222 SEPULVEDA BLVD E		CA RGA LUST
LOS ANGELES	S114637459	JIM & JACK AUTO BODY	307 SEPULVEDA BLVD N		CA RGA LUST
LOS ANGELES	S114616263	EXXON #7-3811	3633 SEPULVEDA BLVD N		CA RGA LUST
LOS ANGELES	S114639423	KELLOGG SUPPLY INC	350 SEPULVEDA BLVD W		CA RGA LUST
LOS ANGELES	S114629648	GTE	598 SEPULVEDA BLVD N.		CA RGA LUST
LOS ANGELES	S114567084	76 PRODUCTS STATION #1650	7161 SEPULVEDA BLVD		CA RGA LUST
LOS ANGELES	S114567339	76 STATION #2705701	8525 SEPULVEDA BLVD. S.		CA RGA LUST
LOS ANGELES	S114705434	TOSCO S.S. #2907	7550 SEPULVEDA BLVD S		CA RGA LUST
LOS ANGELES	S114625889	GAS S/S #3883	11109 SEPULVEDA BLVD		CA RGA LUST
LOS ANGELES	S114707389	TUNE UP MASTERS SHOP #69	4246 SEPULVEDA BLVD S		CA RGA LUST

City	EDR ID	Site Name	Site Address	Zip	Database(s)
LOS ANGELES	S114718347	VASEK POLAK SAAB	356 SEPULVEDA BLVD S		CA RGA LUST
LOS ANGELES	S114650852	METROPOLITAN WATER DISTRICT OF SO. CA	1731 SEPULVEDA BLVD, NORTH		CA RGA LUST
LOS ANGELES	S114582553	BERNARD'S PROPERTY	4228 SEPULVEDA BLVD		CA RGA LUST
LOS ANGELES	S114686924	SHELL OIL COMPANY FACILITY	1622 SEPULVEDA BLVD E		CA RGA LUST
LOS ANGELES	S114709685	UNITED OIL #61	320 SEPULVEDA BLVD E		CA RGA LUST
LOS ANGELES	S114652438	MOBIL #11-FXV	4528 SEPULVEDA BLVD		CA RGA LUST
LOS ANGELES	S114711562	UNOCAL #5311	4505 SEPULVEDA BLVD		CA RGA LUST
LOS ANGELES	S114701517	TEXACO	3900 SEPULVEDA BL		CA RGA LUST
LOS ANGELES	S114567236	76 PRODUCTS STATION #5986	8525 SEPULVEDA BLVD		CA RGA LUST
LOS ANGELES	S114567115	76 PRODUCTS STATION #3018	10260 SEPULVEDA BLVD		CA RGA LUST
LOS ANGELES	S114570359	ALLIED-SIGNAL INC. (PARK ON	9851 SEPULVEDA BLVD		CA RGA LUST
LOS ANGELES	S114689167	SHELL	10661 SEPULVEDA BLVD		CA RGA LUST
LOS ANGELES	S114571164	AMERICAN PLANT GROWERS	321 SEPULVEDA BLVD W		CA RGA LUST
LOS ANGELES	S114702767	THRIFTY #247	3505 SEPULVEDA BLVD S		CA RGA LUST
LOS ANGELES	S114573243	ARCO #1035	7557 SEPULVEDA BLVD		CA RGA LUST
LOS ANGELES	S114573923	ARCO #3031	810 SEPULVEDA BLVD W		CA RGA LUST
LOS ANGELES	S114573925	ARCO #3031	810 SEPULVEDA BLVD. W		CA RGA LUST
LOS ANGELES	S114704438	TORRANCE CAR WASH	2476 SEPULVEDA BLVD		CA RGA LUST
LOS ANGELES	S114596299	CHEVRON #9-2766	5600 SEPULVEDA BLVD		CA RGA LUST
LOS ANGELES	S114596556	CHEVRON #9-3597	10701 SEPULVEDA BLVD		CA RGA LUST
LOS ANGELES	S114686120	SHELL #204-1944-0100	3801 SEPULVEDA BLVD S		CA RGA LUST
LOS ANGELES	S114653173	MOBIL #18-FX5 (FORMER 11-FX	3800 SEPULVEDA BLVD S		CA RGA LUST
LOS ANGELES	S114653446	MOBIL #18-KOQ FORMER #11-KO	9100 SEPULVEDA BLVD		CA RGA LUST
LOS ANGELES	S114687434	SHELL SERVICE STATION #0204	5556 SEPULVEDA BLVD		CA RGA LUST
LOS ANGELES	S114687488	SHELL SERVICE STATION (FORM	7162 SEPULVEDA BLVD		CA RGA LUST
LOS ANGELES	S114590952	CALTRANS WESTDALE MAINTENANCE	2723 SEPULVEDA BLVD S		CA RGA LUST
LOS ANGELES	S114570356	ALLIED-SIGNAL AEROSPACE	9851 SEPULVEDA BLVD		CA RGA LUST
LOS ANGELES	S114595284	CHEVRON #1959	3633 SEPULVEDA BLVD. N		CA RGA LUST
LOS ANGELES	S114653134	MOBIL #18-FGC	6360 SEPULVEDA BLVD		CA RGA LUST
LOS ANGELES	S114723400	WORLD SERVICE	8611 SEPULVEDA BLVD		CA RGA LUST
LOS ANGELES	S114703731	THRIFTY STATION #247	3505 SEPULVEDA BLVD., S.		CA RGA LUST
LOS ANGELES	S114705692	TOSCO/UNOCAL #31224	641 SEPULVEDA BLVD. W		CA RGA LUST
LOS ANGELES	S114696113	STEVE'S TRANSMISSION SERVIC	9012 SEPULVEDA BLVD		CA RGA LUST
LOS ANGELES	S114730387	MISSION CANYON #4-7	2201 NORTH SEPULVEDA		CA RGA LF
LOS ANGELES	S114627518	GO-LO STATION (THOMPSON PRO	5592 SEPULVEDA BLVD S		CA RGA LUST
LOS ANGELES	S114590951	CALTRANS WESTDALE MAINTENAN	2723 SEPULVEDA BLVD S		CA RGA LUST
LOS ANGELES	S113093377	ROBERT MURPHY DDS	8540 SEPULVEDA,#705	90045	CA HAZNET
LOS ANGELES	S114648610	MASSARIAI	39500 SIERRA HWY		CA RGA LUST
LOS ANGELES	S114590672	CALTRANS LANCASTER	44023 SIERRA HWY N		CA RGA LUST
LOS ANGELES	S114642660	LANCASTER RENTALS	43631 SIERRA HWY N		CA RGA LUST
LOS ANGELES	S114673946	RALPH MILLER PROPERTY	42851 SIERRA HWY N		CA RGA LUST
LOS ANGELES	S114588456	BUTLER SCALES	43859 SIERRA HWY		CA RGA LUST
LOS ANGELES	S114710269	UNKNOWN	44633 SIERRA HWY N		CA RGA LUST
LOS ANGELES	S114701426	TEXACO	27125 SIERRA HWY		CA RGA LUST
LOS ANGELES	S114693997	SOUTHERN PACIFIC TRANS. CO.	44922 SIERRA HWY N		CA RGA LUST
LOS ANGELES	S114682429	SANTA CLARITA DISPOSAL CO	17524 SIERRA HWY		CA RGA LUST
LOS ANGELES	S114642073	LADPW MD-5	381226 SIERRA HWY		CA RGA LUST

Count: 1300 records

ORPHAN SUMMARY

City	EDR ID	Site Name	Site Address	Zip	Database(s)
LOS ANGELES	S114690984	SIERRA HWY & AVE S	37205 SIERRA HWY		CA RGA LUST
LOS ANGELES	S114574720	ARCO #6179	26409 SIERRA HWY		CA RGA LUST
LOS ANGELES	S114631880	HENRY WALSMA	44354 SIERRA HWY N		CA RGA LUST
LOS ANGELES	S114668863	PETRO-LOCK INC	38206 SIERRA HWY N		CA RGA LUST
LOS ANGELES	S114623358	FORMER UNOCAL SS # 0773	44856 SIERRA HWY N		CA RGA LUST
LOS ANGELES	S114588719	C A RASMUSSEN COMPANY	17670 SIERRA HWY		CA RGA LUST
LOS ANGELES	S114602906	CITY OF LANCASTER	44733 SIERRA HWY N		CA RGA LUST
LOS ANGELES	S114705413	TOSCO S.S. #0781	3807 SIERRA HWY W		CA RGA LUST
LOS ANGELES	S114602107	CIRCLE K STORES #5608	38405 SIERRA HWY N		CA RGA LUST
LOS ANGELES	S114694693	SPEARS MANUFACTURING COMPAN	7975 SIERRA HWY		CA RGA LUST
LOS ANGELES	S114603115	CITY OF PALMDALE COMMUNITY	38405 N SIERRA HWY		CA RGA LUST
LOS ANGELES	S114638593	K & D AUTOMOTIVE	18009 SIERRA HWY N		CA RGA LUST
LOS ANGELES	S114711091	UNOCAL #4257	26909 SIERRA HWY		CA RGA LUST
LOS ANGELES	S114642798	LARRY BOBS MINI MART	17100 SIERRA HWY		CA RGA LUST
LOS ANGELES	S114566464	7-11 #17837	44011 SIERRA HWY		CA RGA LUST
LOS ANGELES	S114567057	76 PRODUCT FACILITY #1016	38405 SIERRA HWY N		CA RGA LUST
LOS ANGELES	S114665725	PACIFIC BELL	3013 SIERRA HWY W		CA RGA LUST
LOS ANGELES	S114710549	UNOCAL #0773	44856 SIERRA HWY		CA RGA LUST
LOS ANGELES	S114625799	GAS CO - HIGH DESERT STA #0	38627 SIERRA HWY N		CA RGA LUST
LOS ANGELES	S114637450	JILL R RATCLIFFE	SIERRA HWY		CA RGA LUST
LOS ANGELES	S114693842	SOUTHERN PACIFIC - PALMDALE	38021 SIERRA HWY		CA RGA LUST
LOS ANGELES	S114628274	GORRINDO TEXACO	44339 SIERRA HWY N		CA RGA LUST
LOS ANGELES	S114629994	H W HUNTER INC / CRYSLER DO	44733 SIERRA HWY N		CA RGA LUST
LOS ANGELES	S114631470	HDOC #055	38627 SIERRA HWY N		CA RGA LUST
LOS ANGELES	S114642650	LANCASTER FORD CO	44614 SIERRA HWY N		CA RGA LUST
LOS ANGELES	S114691161	SIERRA VIEW APARTMENTS	3927 SIERRA HWY		CA RGA LUST
LOS ANGELES	S114720251	WATER WHEEL CAR WASH	27567 SIERRA HWY N		CA RGA LUST
LOS ANGELES	S114624422	FRIENDLY VALLEY AUTO CENTER	26400 SIERRA HWY		CA RGA LUST
LOS ANGELES	S114621821	FORM CHEVRON FACILITY #1001	45218 SIERRA HWY AVE I		CA RGA LUST
LOS ANGELES	S114707192	TRW BUILDING M1	1 SPACE PARK DR		CA RGA LUST
LOS ANGELES	S114707205	TRW MAIN FACILITY	1 SPACE PARK DR		CA RGA LUST
LOS ANGELES	S114586790	BRENTWOOD SUB STATION	29 SPRUCE ST		CA RGA LUST
LOS ANGELES	S114572905	ARCO # 5027	3834 3RD. ST. EAST		CA RGA LUST
LOS ANGELES	S114677047	RINCON STATION/MT BALDY WOR	STAR ROUTE 1		CA RGA LUST
LOS ANGELES	S114642051	LAC/USC MEDICAL CENTER	1200 STATE ST N		CA RGA LUST
LOS ANGELES	S114642012	LA UNIFIED SCHOOL DISTRICT	7624 STATE ST.		CA RGA LUST
LOS ANGELES	S114641582	LA CO-USC MEDICAL CTR.	1200 STATE ST N		CA RGA LUST
LOS ANGELES	S114664508	ORTEGA'S AUTO SALES	8020 STATE ST		CA RGA LUST
LOS ANGELES	S114641675	LA COUNTY-USC MEDICAL CTR.	1200 STATE STREET,N.		CA RGA LUST
LOS ANGELES	S114693523	SOUTHERN CA GAS CO	1701 STEWART ST		CA RGA LUST
LOS ANGELES	S114702074	THE OSTRICH FARM	1010 SYCAMORE AVE.		CA RGA LUST
LOS ANGELES	S114656159	MOLE-RICHARDSON COMPANY	951 SYCAMORE AVE N		CA RGA LUST
LOS ANGELES	S114656153	MOLE RICHARDSON COMPANY	951 SYCAMORE AVE N		CA RGA LUST
LOS ANGELES	S112903694	BURNHAM PACIFIC PROP INC	6721 LA TIERRA BLVD	90045	CA HAZNET
LOS ANGELES	S114574199	ARCO #5157	7370 LA TIJERA		CA RGA LUST
LOS ANGELES	S114575617	ARCO S.S. #5157	7370 LA TIJERA		CA RGA LUST
LOS ANGELES	S114651379	MILLER BRANDS, INC	855 TOWNE CENTER DR		CA RGA LUST

Count: 1300 records

ORPHAN SUMMARY

City	EDR ID	Site Name	Site Address	Zip	Database(s)
LOS ANGELES	S112959618	PBC INC	17023-17025 TRURO AVE	90304	CA HAZNET
LOS ANGELES	S112953366	WOLFGANG ASSMANN	10703-10705 TRURO AVE	90304	CA HAZNET
LOS ANGELES	S114724253	ZELLERBACH	4000 UNION PACIFIC AVE E		CA RGA LUST
LOS ANGELES	S114644034	LIGHTNING AUTOMOTIVE	3963 UNION PACIFIC AVE E		CA RGA LUST
LOS ANGELES	S114724254	ZELLERBACH	4000 UNION PACIFIC AVE., E.		CA RGA LUST
LOS ANGELES	S114619164	FAST AND FAIR	4329 UNION PACIFIC AVE E		CA RGA LUST
LOS ANGELES	S114572054	ANNE LAI	105 VALLEY BLVD E		CA RGA LUST
LOS ANGELES	S114573412	ARCO #1557	101 LA VERNE AVE N		CA RGA LUST
LOS ANGELES	S114633003	HOLLY ACCESS INVESTMENT CO	19914 VIA BARON		CA RGA LUST
LOS ANGELES	S114638970	KAISER PERMANENTE	393 WALNUT ST		CA RGA LUST
LOS ANGELES	S114604903	COLOR SPOT INC	19362 WALNUT DR S		CA RGA LUST
LOS ANGELES	S114718668	VERNON PAVING CO/BORAL RES.	354 WALNUT ST W		CA RGA LUST
LOS ANGELES	S114691219	SIGNAL HILL VACANT SITE	2977 WALNUT AVE		CA RGA LUST
LOS ANGELES	S114614639	EMPIRE CONTAINER CORP	1161 WALNUT ST E		CA RGA LUST
LOS ANGELES	S114574673	ARCO #614	445 WALNUT ST E		CA RGA LUST
LOS ANGELES	S114666483	PACIFIC VALVES	3201 WALNUT AVE		CA RGA LUST
LOS ANGELES	S114693502	SOUTHERN CA EDISON CO	2244 WALNUT GROVE AVE		CA RGA LUST
LOS ANGELES	S114660597	NEWHALL LAND & FARMING	3003 WALNUT ORCHARD RD		CA RGA LUST
LOS ANGELES	S114610449	DESERT PETROLEUM INC	720 WALNUT ST E		CA RGA LUST
LOS ANGELES	S114637405	JIFFY LUBE STORE #1027	1420 WALNUT ST E		CA RGA LUST
LOS ANGELES	S114565775	1065 ASSOCIATES	1065 WALNUT ST E		CA RGA LUST
LOS ANGELES	S114677557	ROAD MAINTENANCE #117	19865 WALNUT DR E		CA RGA LUST
LOS ANGELES	S114612561	E T.C. CARPET MILLS	5012 WALNUT GROVE AVE		CA RGA LUST
LOS ANGELES	S114684914	SERVICE CONTAINER	301 WALNUT ST W		CA RGA LUST
LOS ANGELES	S114671504	PRENTISS PROPERTIES	1220 WALNUT ST W		CA RGA LUST
LOS ANGELES	S114589959	CALIFORNIA FEDERAL BANK	1515 WALNUT GROVE N		CA RGA LUST
LOS ANGELES	S114661702	NORTHROP GRUMMAN CORPORATIO	8900 WASHINGTON BLVD E		CA RGA LUST
LOS ANGELES	S114643440	LEE'S CAR WASH	9411 WASHINGTON BLVD E		CA RGA LUST
LOS ANGELES	S114616612	EXXON S.S. #7-2577	4180 WASHINGTON BLVD.		CA RGA LUST
LOS ANGELES	S114596349	CHEVRON #9-2894, 11197 WASH	11197 WASHINGTON PL W		CA RGA LUST
LOS ANGELES	S114630445	HANDY J CAR WASH	12681 WASHINGTON BLVD W		CA RGA LUST
LOS ANGELES	S114684430	SEARS LOGISTICS SERVICE	4343 WASHINGTON BLVD E		CA RGA LUST
LOS ANGELES	S114686419	SHELL #	2190 WASHINGTON BLVD W		CA RGA LUST
LOS ANGELES	S114686926	SHELL OIL COMPANY SERVICE STATION	5164 WASHINGTON BLVD W.		CA RGA LUST
LOS ANGELES	S114720120	WASHINGTON MEDICAL CENTER	12101 WASHINGTON BLVD W		CA RGA LUST
LOS ANGELES	S114709784	UNITED PARCEL SERVICE	3051 WASHINGTON BLVD E		CA RGA LUST
LOS ANGELES	S114689072	SHELL-BRANDED SERVICE STATI	12343 WASHINGTON BLVD W		CA RGA LUST
LOS ANGELES	S114694368	SOUTHLAND SCAFFOLD & EQUIPM	4050 WASHINGTON BLVD E		CA RGA LUST
LOS ANGELES	S114652401	MOBIL #11-FDG	1100 WASHINGTON BLVD W		CA RGA LUST
LOS ANGELES	S114652556	MOBIL #11-HOQ	419 WASHINGTON BLVD W		CA RGA LUST
LOS ANGELES	S114571481	AMVAC CHEMICAL CORP.	4100 WASHINGTON BLVD E		CA RGA LUST
LOS ANGELES	S114587293	BROWN TRANSPORT COMPANY	1225 WASHINGTON BLVD W		CA RGA LUST
LOS ANGELES	S114613157	EAST SIDE DEVELOPMENT	5707 WASHINGTON AVE E		CA RGA LUST
LOS ANGELES	S114711426	UNOCAL #5091	11808 WASHINGTON BLVD E		CA RGA LUST
LOS ANGELES	S114721389	WESTERN SPECIALTY COATINGS	4400 WASHINGTON BLVD E		CA RGA LUST
LOS ANGELES	S114686927	SHELL OIL COMPANY SERVICE STATION	5164 WASHINGTON		CA RGA LUST
LOS ANGELES	S114705481	TOSCO S.S. #5720	911 WASHINGTON BLVD		CA RGA LUST

Count: 1300 records

ORPHAN SUMMARY

City	EDR ID	Site Name	Site Address	Zip	Database(s)
LOS ANGELES	S114671314	POWER GAS UNOCAL #0427	11962 WASHINGTON BLVD W		CA RGA LUST
LOS ANGELES	S114700186	TEXACO SERVICE STATION FORM	3240 WASHINGTON BLVD W		CA RGA LUST
LOS ANGELES	S114709384	UNION PACIFIC RAILROAD	7341 WASHINGTON BLVD		CA RGA LUST
LOS ANGELES	S114709783	UNITED PARCEL SERVICE	3051 WASHINGTON BLVD E.		CA RGA LUST
LOS ANGELES	S114661700	NORTHROP GRUMMAN CORP/BLDG#	8900 WASHINGTON BLVD E		CA RGA LUST
LOS ANGELES	S114686280	SHELL #204-4540-5903	12343 WASHINGTON BLVD W		CA RGA LUST
LOS ANGELES	S114689648	SHELL	2190 WASHINGTON BLVD W		CA RGA LUST
LOS ANGELES	S114692716	SOCO LYNCH CORPORATION	3270 WASHINGTON BLVD E		CA RGA LUST
LOS ANGELES	S114573324	ARCO #1246	11181 WASHINGTON BLVD		CA RGA LUST
LOS ANGELES	S114597395	CHEVRON #9-7799 (FORMER)	9337 WASHINGTON BLVD E		CA RGA LUST
LOS ANGELES	S114597605	CHEVRON #9-9003	650 WASHINGTON BLVD E		CA RGA LUST
LOS ANGELES	S114597915	CHEVRON - 99003	650 WASHINGTON BLVD E		CA RGA LUST
LOS ANGELES	S114608319	CULVER CITY AUTO BODY	10223 WASHINGTON BLVD W		CA RGA LUST
LOS ANGELES	S114608334	CULVER CITY MAZDA	8810 WASHINGTON BLVD W		CA RGA LUST
LOS ANGELES	S114608341	CULVER CITY SUBARU	8850 WASHINGTON BLVD W		CA RGA LUST
LOS ANGELES	S114629662	GTE	9317 WASHINGTON BLVD		CA RGA LUST
LOS ANGELES	S114628174	GOODYEAR TIRE INC	6666 WASHINGTON BLVD E		CA RGA LUST
LOS ANGELES	S114709354	UNION PACIFIC RAILROAD RAIL	4341 WASHINGTON BLVD E		CA RGA LUST
LOS ANGELES	S114720109	WASHINGTON GAS STATION	1241 WASHINGTON BLVD. W.		CA RGA LUST
LOS ANGELES	S114720110	WASHINGTON GAS STATION	1241 WASHINGTON BOULEVARD, WEST		CA RGA LUST
LOS ANGELES	S114688490	SHELL STATION #	1317 WASHINGTON BLVD.,E.		CA RGA LUST
LOS ANGELES	S114620445	FIRESTONE TIRE & RUBBER	6300 WASHINGTON BLVD		CA RGA LUST
LOS ANGELES	S114590235	CALIFORNIA TARGET #100	869 WASHINGTON BLVD W		CA RGA LUST
LOS ANGELES	S114613155	EAST SIDE DEV /SAROJA OIL	5706 WASHINGTON BLVD E		CA RGA LUST
LOS ANGELES	S114658905	NATIONAL DYE HOUSE	5812 WASHINGTON BLVD W		CA RGA LUST
LOS ANGELES	S114647807	MARINA SUZUKI	12973 WASHINGTON BLVD		CA RGA LUST
LOS ANGELES	S114695430	STANDARD FUEL	1436 WASHINGTON BLVD		CA RGA LUST
LOS ANGELES	S114627367	GLASSERS AUTO BODY	8750 WASHINGTON BLVD W		CA RGA LUST
LOS ANGELES	S114685775	SHAWN VONESH (TRUSTEE)	6100 WASHINGTON BLVD E		CA RGA LUST
LOS ANGELES	S114595607	CHEVRON #9-0231	811 WASHINGTON BLVD E		CA RGA LUST
LOS ANGELES	S114698088	T W S PRODUCTS	8801 WASHINGTON BLVD		CA RGA LUST
LOS ANGELES	S114572398	APEX BULK COMMODITIES	11655 WASHINGTON BLVD E		CA RGA LUST
LOS ANGELES	S114653490	MOBIL #18-LGP	5776 WASHINGTON BLVD W		CA RGA LUST
LOS ANGELES	S114686221	SHELL #204-4531-4006	5533 WASHINGTON BLVD E		CA RGA LUST
LOS ANGELES	S114699103	TED EVANS	13365 WASHINGTON BLVD W		CA RGA LUST
LOS ANGELES	S114667634	PAUL'S TRANSMISSION	11526 WASHINGTON BLVD W		CA RGA LUST
LOS ANGELES	S114578606	AT&T	801 WASHINGTON BLVD W.		CA RGA LUST
LOS ANGELES	S114647810	MARINA TIRE COMPANY	12970 WASHINGTON BLVD W		CA RGA LUST
LOS ANGELES	S114693070	SONY PICTURES STUDIOS	10202 WASHINGTON BLVD W		CA RGA LUST
LOS ANGELES	S114693513	SOUTHERN CA EDISON	11954 WASHINGTON BLVD E		CA RGA LUST
LOS ANGELES	S114605847	CONOCO INC	11198 WASHINGTON PL		CA RGA LUST
LOS ANGELES	S114704826	TOSCO - 76 STATION #3733	1628 WASHINGTON BLVD		CA RGA LUST
LOS ANGELES	S114705021	TOSCO - 76 STATION #6444	5560 WASHINGTON BLVD E		CA RGA LUST
LOS ANGELES	S114624988	G & M OIL COMPANY STATION#	11770 WASHINGTON BLVD E		CA RGA LUST
LOS ANGELES	S114672396	PRO-EXPRESS TRUCKING	1220 WASHINGTON BLVD W		CA RGA LUST
LOS ANGELES	S114709380	UNION PACIFIC RAILROAD	4537 WASHINGTON BLVD E		CA RGA LUST
LOS ANGELES	S114687331	SHELL S.S. #204-4540-5903	12343 WASHINGTON BLVD., W.		CA RGA LUST

Count: 1300 records

ORPHAN SUMMARY

City	EDR ID	Site Name	Site Address	Zip	Database(s)
LOS ANGELES	S114595606	CHEVRON #9-0231 (FORMER)	811 WASHINGTON BLVD.		CA RGA LUST
LOS ANGELES	S114677155	RISING SUN AUTOMOTIVE	9005 WASHINGTON BLVD		CA RGA LUST
LOS ANGELES	S114566213	4600 SUPER SERVICE	4600 WASHINGTON BLVD E		CA RGA LUST
LOS ANGELES	S114573058	ARCO #0194	5884 WASHINGTON BLVD		CA RGA LUST
LOS ANGELES	S114578428	AT & T	801 WASHINGTON BLVD W		CA RGA LUST
LOS ANGELES	S114689220	SHELL	11347 WASHINGTON BLVD		CA RGA LUST
LOS ANGELES	S114635261	INGRAM AND COMPANY	6541 WASHINGTON BLVD E		CA RGA LUST
LOS ANGELES	S114594352	CENTRAL REPAIR YARD	2469 WASHINGTON BLVD E		CA RGA LUST
LOS ANGELES	S114616015	EXXON #7-2577	4180 WASHINGTON BLVD		CA RGA LUST
LOS ANGELES	S114595672	CHEVRON #9-0449 (FORMER)	9094 WASHINGTON BLVD		CA RGA LUST
LOS ANGELES	S114608337	CULVER CITY NISSAN	8840 WASHINGTON BLVD W		CA RGA LUST
LOS ANGELES	S114653124	MOBIL #18-FDR	9332 WASHINGTON BLVD E		CA RGA LUST
LOS ANGELES	S114642237	LAIDLAW WASTE SYSTEMS, INC.	3960 WASHINGTON BLVD E		CA RGA LUST
LOS ANGELES	S114710820	UNOCAL #3016	11203 WASHINGTON PL		CA RGA LUST
LOS ANGELES	S114721677	WESTRUX INTERNATIONAL TRUCK	812 WASHINGTON BLVD		CA RGA LUST
LOS ANGELES	S114689306	SHELL	1317 WASHINGTON BLVD E		CA RGA LUST
LOS ANGELES	S114726165	CENTRAL LOS ANGELES RECYCLING CNTR & T S	2201 WASHINGTON BOULEVARD		CA RGA LF
LOS ANGELES	S114647290	MARATHON RENT-A-CAR	12903 WASHINGTON BLVD W		CA RGA LUST
LOS ANGELES	S114705030	TOSCO - 76 STATION #6907	11025 WASHINGTON BLVD E		CA RGA LUST
LOS ANGELES	S114608325	CULVER CITY FIRE STATION #2	11252 WASHINGTON BLVD W		CA RGA LUST
LOS ANGELES	S114581331	BEACON LAUNDRY	8695 WASHINGTON BLVD W		CA RGA LUST
LOS ANGELES	S117295823	WALSH AUSTIN JV	8200 WESTCHESTER PKWY	90045	CA HAZNET
LOS ANGELES	S114001554	WALSH AUSTIN JV	8100 WESTCHESTER PKWY	90045	CA CHMIRS, CA HAZNET
LOS ANGELES	S114715278	US POSTAL SERVICE	5823 WHITE OAK AVE		CA RGA LUST
LOS ANGELES	S116741922	CONTINENTAL AIRLINE AIRCRAFT MAINTENANCE FACILITY (ACMX) - C	7300 WORLD WAY WEST / AOC-6		CA SLIC
LOS ANGELES	S112967493	LAX WEST AIRCRAFT MAINTENANCE AREA	7800 WORLD WAY WEST	90045	CA HAZNET
LOS ANGELES	S116741924	LAX - CONTINENTAL AIRLINES MAINTENANCE FACILITY	7300 W WORLD WAY	90045	CA SLIC
LOS ANGELES	S112894452	KIEWIT PACIFIC CO	7800 WORLD WAY WEST	90045	CA HAZNET
LOS ANGELES	S113142162	RUNWAY 25L RELOCATION AT LAX	7800 WORLD WAY W	90045	CA HAZNET
LOS ANGELES	S114643216	LAX - CONTINENTAL AIRLINES MAINTENANCE FACILITY	7300 W WORLD WAY		CA RGA LUST
LOS ANGELES	S114642103	LAFD - FIRE STATION 80	6911 W WORLD WY WY		CA RGA LUST
LOS ANGELES	S114645339	LOS ANGELES WORLD AIRPORTS	380 WORLD WAY WEST		CA RGA LUST
LOS ANGELES	S114634583	HYPERION SEWAGE TUNNEL	WORLD WAY WEST		CA RGA LUST
LOS ANGELES	S112956383	LAX RUNWAY PROJECT	7800 WORLD WAY WEST	90045	CA HAZNET
LOS ANGELES	S101617490	CHEVRON USA, LOS ANGELES AIRPO	6400 W WORLD WAY	90045	CA FID UST, CA SWEEPS UST
LOS ANGELES	S113780961	FLATIRON WEST INC	7800 WORLD WAY W	90045	CA HAZNET
LOS ANGELES	S116741923	CONTINENTAL AIRLINES MAINTENANCE (FORMER)	7300 W. WORLD WY		CA SLIC
LOS ANGELES	S114606184	CONTINENTAL AIRLINES INC	7300 W WORLD WY		CA RGA LUST
LOS ANGELES	S114634584	HYPERION SEWAGE TUNNEL	WORLD WY W		CA RGA LUST
LOS ANGELES	S114643217	LAX - CONTINENTAL AIRLINES	7300 W WORLD WAY		CA RGA LUST
LOS ANGELES	U001561825	CHEVRON USA, LOS ANGELES AIRPO	6400 WORLD WAY WEST	90045	CA HIST UST
LOS ANGELES	S112858630	FEDERAL AVIATION	WORLDWAY WEST 7000 BLK	90045	CA HAZNET
LOS ANGELES COUNTY	U003780044	ARMED FORCES RADIO/TV	10888 LA TUNA CYN		CA UST
NORWALK	S113777531	CALTRANS D-7/EA07-261104	RTE 1 NB & SB PM 26.9	90045	CA HAZNET

GOVERNMENT RECORDS SEARCHED / DATA CURRENCY TRACKING

To maintain currency of the following federal and state databases, EDR contacts the appropriate governmental agency on a monthly or quarterly basis, as required.

Number of Days to Update: Provides confirmation that EDR is reporting records that have been updated within 90 days from the date the government agency made the information available to the public.

FEDERAL RECORDS

NPL: National Priority List
National Priorities List (Superfund). The NPL is a subset of CERCLIS and identifies over 1,200 sites for priority cleanup under the Superfund Program. NPL sites may encompass relatively large areas. As such, EDR provides polygon coverage for over 1,000 NPL site boundaries produced by EPA's Environmental Photographic Interpretation Center (EPIC) and regional EPA offices.

Date of Government Version: 03/26/2015
Date Data Arrived at EDR: 04/08/2015
Date Made Active in Reports: 06/22/2015
Number of Days to Update: 75

Source: EPA
Telephone: N/A
Last EDR Contact: 07/09/2015
Next Scheduled EDR Contact: 10/19/2015
Data Release Frequency: Quarterly

NPL Site Boundaries

Sources:

EPA's Environmental Photographic Interpretation Center (EPIC)
Telephone: 202-564-7333

EPA Region 1
Telephone 617-918-1143

EPA Region 3
Telephone 215-814-5418

EPA Region 4
Telephone 404-562-8033

EPA Region 5
Telephone 312-886-6686

EPA Region 6
Telephone: 214-655-6659

EPA Region 7
Telephone: 913-551-7247

EPA Region 8
Telephone: 303-312-6774

EPA Region 9
Telephone: 415-947-4246

EPA Region 10
Telephone 206-553-8665

Delisted NPL: National Priority List Deletions
The National Oil and Hazardous Substances Pollution Contingency Plan (NCP) establishes the criteria that the EPA uses to delete sites from the NPL. In accordance with 40 CFR 300.425.(e), sites may be deleted from the NPL where no further response is appropriate.

Date of Government Version: 03/26/2015
Date Data Arrived at EDR: 04/08/2015
Date Made Active in Reports: 06/22/2015
Number of Days to Update: 75

Source: EPA
Telephone: N/A
Last EDR Contact: 07/09/2015
Next Scheduled EDR Contact: 10/19/2015
Data Release Frequency: Quarterly

CERCLIS: Comprehensive Environmental Response, Compensation, and Liability Information System
CERCLIS contains data on potentially hazardous waste sites that have been reported to the USEPA by states, municipalities, private companies and private persons, pursuant to Section 103 of the Comprehensive Environmental Response, Compensation, and Liability Act (CERCLA). CERCLIS contains sites which are either proposed to or on the National Priorities List (NPL) and sites which are in the screening and assessment phase for possible inclusion on the NPL.

Date of Government Version: 10/25/2013
Date Data Arrived at EDR: 11/11/2013
Date Made Active in Reports: 02/13/2014
Number of Days to Update: 94

Source: EPA
Telephone: 703-412-9810
Last EDR Contact: 05/29/2015
Next Scheduled EDR Contact: 09/07/2015
Data Release Frequency: Quarterly

ORPHAN SUMMARY

Count: 1300 records

City	EDR ID	Site Name	Site Address	Zip	Database(s)
WESTCHESTER	S112924822	FRANK WEBER	8833 8833 1/2 8835 RAMSGATE	90045	CA HAZNET
WESTCHESTER	S113176743	LA DEPT OF WATER & POWER	8401 ISIS AVE	90045	CA HAZNET
WESTCHESTER	S112956008	DECRON PROPERTIES	7280 MANCHESTER BLVD	90045	CA HAZNET
WESTCHESTER	S113092047	ROD DAVIS FIRESTONE	6100 MANCHESTER BLVD	90045	CA HAZNET
WESTCHESTER	S113102482	ROD DAVIS FIRESTONE	6100 MANCHESTER BLVD	90045	CA HAZNET

CERCLIS-NFRAP: CERCLIS No Further Remedial Action Planned

Archived sites are sites that have been removed and archived from the inventory of CERCLIS sites. Archived status indicates that, to the best of EPA's knowledge, assessment at a site has been completed and that EPA has determined no further steps will be taken to list this site on the National Priorities List (NPL), unless information indicates this decision was not appropriate or other considerations require a recommendation for listing at a later time. This decision does not necessarily mean that there is no hazard associated with a given site; it only means that, based upon available information, the location is not judged to be a potential NPL site.

Date of Government Version: 10/25/2013
Date Data Arrived at EDR: 11/11/2013
Date Made Active in Reports: 02/13/2014
Number of Days to Update: 94

Source: EPA
Telephone: 703-412-9810
Last EDR Contact: 05/29/2015
Next Scheduled EDR Contact: 09/07/2015
Data Release Frequency: Quarterly

CORRACTS: Corrective Action Report

CORRACTS identifies hazardous waste handlers with RCRA corrective action activity.

Date of Government Version: 03/10/2015
Date Data Arrived at EDR: 03/31/2015
Date Made Active in Reports: 06/11/2015
Number of Days to Update: 72

Source: EPA
Telephone: 800-424-9346
Last EDR Contact: 06/26/2015
Next Scheduled EDR Contact: 10/12/2015
Data Release Frequency: Quarterly

RCRA-TSDF: RCRA - Treatment, Storage and Disposal

RCRAInfo is EPA's comprehensive information system, providing access to data supporting the Resource Conservation and Recovery Act (RCRA) of 1976 and the Hazardous and Solid Waste Amendments (HSWA) of 1984. The database includes selective information on sites which generate, transport, store, treat and/or dispose of hazardous waste as defined by the Resource Conservation and Recovery Act (RCRA). Transporters are individuals or entities that move hazardous waste from the generator offsite to a facility that can recycle, treat, store, or dispose of the waste. TSDFs treat, store, or dispose of the waste.

Date of Government Version: 03/10/2015
Date Data Arrived at EDR: 03/31/2015
Date Made Active in Reports: 06/11/2015
Number of Days to Update: 72

Source: Environmental Protection Agency
Telephone: (415) 495-8895
Last EDR Contact: 06/26/2015
Next Scheduled EDR Contact: 10/12/2015
Data Release Frequency: Quarterly

RCRA-LQG: RCRA - Large Quantity Generators

RCRAInfo is EPA's comprehensive information system, providing access to data supporting the Resource Conservation and Recovery Act (RCRA) of 1976 and the Hazardous and Solid Waste Amendments (HSWA) of 1984. The database includes selective information on sites which generate, transport, store, treat and/or dispose of hazardous waste as defined by the Resource Conservation and Recovery Act (RCRA). Large quantity generators (LQGs) generate over 1,000 kilograms (kg) of hazardous waste, or over 1 kg of acutely hazardous waste per month.

Date of Government Version: 03/10/2015
Date Data Arrived at EDR: 03/31/2015
Date Made Active in Reports: 06/11/2015
Number of Days to Update: 72

Source: Environmental Protection Agency
Telephone: (415) 495-8895
Last EDR Contact: 06/26/2015
Next Scheduled EDR Contact: 10/12/2015
Data Release Frequency: Quarterly

RCRA-SQG: RCRA - Small Quantity Generators

RCRAInfo is EPA's comprehensive information system, providing access to data supporting the Resource Conservation and Recovery Act (RCRA) of 1976 and the Hazardous and Solid Waste Amendments (HSWA) of 1984. The database includes selective information on sites which generate, transport, store, treat and/or dispose of hazardous waste as defined by the Resource Conservation and Recovery Act (RCRA). Small quantity generators (SQGs) generate between 100 kg and 1,000 kg of hazardous waste per month.

Date of Government Version: 03/10/2015
Date Data Arrived at EDR: 03/31/2015
Date Made Active in Reports: 06/11/2015
Number of Days to Update: 72

Source: Environmental Protection Agency
Telephone: (415) 495-8895
Last EDR Contact: 06/26/2015
Next Scheduled EDR Contact: 10/12/2015
Data Release Frequency: Quarterly

GOVERNMENT RECORDS SEARCHED / DATA CURRENCY TRACKING

US ENG CONTROLS: Engineering Controls Sites List

A listing of sites with engineering controls in place. Engineering controls include various forms of caps, building foundations, liners, and treatment methods to create pathway elimination for regulated substances to enter environmental media or effect human health.

Date of Government Version: 03/16/2015
Date Data Arrived at EDR: 03/17/2015
Date Made Active in Reports: 06/02/2015
Number of Days to Update: 77

Source: Environmental Protection Agency
Telephone: 703-603-0695
Last EDR Contact: 06/01/2015
Next Scheduled EDR Contact: 09/14/2015
Data Release Frequency: Varies

US INST CONTROL: Sites with Institutional Controls

A listing of sites with institutional controls in place. Institutional controls include administrative measures, such as groundwater use restrictions, construction restrictions, property use restrictions, and post remediation care requirements intended to prevent exposure to contaminants remaining on site. Deed restrictions are generally required as part of the institutional controls.

Date of Government Version: 03/16/2015
Date Data Arrived at EDR: 03/17/2015
Date Made Active in Reports: 06/02/2015
Number of Days to Update: 77

Source: Environmental Protection Agency
Telephone: 703-603-0695
Last EDR Contact: 06/01/2015
Next Scheduled EDR Contact: 09/14/2015
Data Release Frequency: Varies

ERNS: Emergency Response Notification System

Emergency Response Notification System. ERNS records and stores information on reported releases of oil and hazardous substances.

Date of Government Version: 03/30/2015
Date Data Arrived at EDR: 03/31/2015
Date Made Active in Reports: 06/02/2015
Number of Days to Update: 63

Source: National Response Center, United States Coast Guard
Telephone: 202-267-2180
Last EDR Contact: 06/26/2015
Next Scheduled EDR Contact: 10/12/2015
Data Release Frequency: Annually

US BROWNFIELDS: A Listing of Brownfields Sites

Brownfields are real property, the expansion, redevelopment, or reuse of which may be complicated by the presence or potential presence of a hazardous substance, pollutant, or contaminant. Cleaning up and reinvesting in these properties takes development pressures off of undeveloped, open land, and both improves and protects the environment. Assessment, Cleanup and Redevelopment Exchange System (ACRES) stores information reported by EPA Brownfields grant recipients on brownfields properties assessed or cleaned up with grant funding as well as information on Targeted Brownfields Assessments performed by EPA Regions. A listing of ACRES Brownfield sites is obtained from Cleanups in My Community. Cleanups in My Community provides information on Brownfields properties for which information is reported back to EPA, as well as areas served by Brownfields grant programs.

Date of Government Version: 03/23/2015
Date Data Arrived at EDR: 03/24/2015
Date Made Active in Reports: 06/02/2015
Number of Days to Update: 70

Source: Environmental Protection Agency
Telephone: 202-566-2777
Last EDR Contact: 06/24/2015
Next Scheduled EDR Contact: 10/05/2015
Data Release Frequency: Semi-Annually

FUDS: Formerly Used Defense Sites

The listing includes locations of Formerly Used Defense Sites properties where the US Army Corps of Engineers is actively working or will take necessary cleanup actions.

Date of Government Version: 06/06/2014
Date Data Arrived at EDR: 09/10/2014
Date Made Active in Reports: 09/18/2014
Number of Days to Update: 8

Source: U.S. Army Corps of Engineers
Telephone: 202-528-4285
Last EDR Contact: 07/08/2015
Next Scheduled EDR Contact: 09/21/2015
Data Release Frequency: Varies

ROD: Records Of Decision
Record of Decision. ROD documents mandate a permanent remedy at an NPL (Superfund) site containing technical and health information to aid in the cleanup.

Date of Government Version: 11/25/2013
Date Data Arrived at EDR: 12/12/2013
Date Made Active in Reports: 02/24/2014
Number of Days to Update: 74
Source: EPA
Telephone: 703-416-0223
Last EDR Contact: 06/12/2015
Next Scheduled EDR Contact: 09/21/2015
Data Release Frequency: Annually

UMTRA: Uranium Mill Tailings Sites
Uranium ore was mined by private companies for federal government use in national defense programs. When the mills shut down, large piles of the sand-like material (mill tailings) remain after uranium has been extracted from the ore. Levels of human exposure to radioactive materials from the piles are low; however, in some cases tailings were used as construction materials before the potential health hazards of the tailings were recognized.

Date of Government Version: 09/14/2010
Date Data Arrived at EDR: 10/07/2011
Date Made Active in Reports: 03/01/2012
Number of Days to Update: 146
Source: Department of Energy
Telephone: 505-845-0011
Last EDR Contact: 05/26/2015
Next Scheduled EDR Contact: 09/07/2015
Data Release Frequency: Varies

TRIS: Toxic Chemical Release Inventory System
Toxic Release Inventory System. TRIS identifies facilities which release toxic chemicals to the air, water and land in reportable quantities under SARA Title III Section 313.

Date of Government Version: 12/31/2013
Date Data Arrived at EDR: 02/12/2015
Date Made Active in Reports: 06/02/2015
Number of Days to Update: 110
Source: EPA
Telephone: 202-566-0250
Last EDR Contact: 01/29/2015
Next Scheduled EDR Contact: 06/08/2015
Data Release Frequency: Annually

TSCA: Toxic Substances Control Act
Toxic Substances Control Act. TSCA identifies manufacturers and importers of chemical substances included on the TSCA Chemical Substance Inventory list. It includes data on the production volume of these substances by plant site.

Date of Government Version: 12/31/2012
Date Data Arrived at EDR: 01/15/2015
Date Made Active in Reports: 01/29/2015
Number of Days to Update: 14
Source: EPA
Telephone: 202-260-5521
Last EDR Contact: 06/25/2015
Next Scheduled EDR Contact: 10/05/2015
Data Release Frequency: Every 4 Years

SSTS: Section 7 Tracking Systems
Section 7 of the Federal Insecticide, Fungicide and Rodenticide Act, as amended (92 Stat. 829) requires all registered pesticide-producing establishments to submit a report to the Environmental Protection Agency by March 1st each year. Each establishment must report the types and amounts of pesticides, active ingredients and devices being produced, and those having been produced and sold or distributed in the past year.

Date of Government Version: 12/31/2009
Date Data Arrived at EDR: 12/10/2010
Date Made Active in Reports: 02/25/2011
Number of Days to Update: 77
Source: EPA
Telephone: 202-564-4203
Last EDR Contact: 04/10/2015
Next Scheduled EDR Contact: 08/10/2015
Data Release Frequency: Annually

RMP: Risk Management Plans

When Congress passed the Clean Air Act Amendments of 1990, it required EPA to publish regulations and guidance for chemical accident prevention at facilities using extremely hazardous substances. The Risk Management Program Rule (RMP Rule) was written to implement Section 112(r) of these amendments. The rule, which built upon existing industry codes and standards, requires companies of all sizes that use certain flammable and toxic substances to develop a Risk Management Program, which includes a(n): Hazard assessment that details the potential effects of an accidental release, an accident history of the last five years, and an evaluation of worst-case and alternative accidental releases; Prevention program that includes safety precautions and maintenance, monitoring, and employee training measures; and Emergency response program that spells out emergency health care, employee training measures and procedures for informing the public and response agencies (e.g the fire department) should an accident occur.

Date of Government Version: 02/01/2015
Date Data Arrived at EDR: 02/13/2015
Date Made Active in Reports: 03/25/2015
Number of Days to Update: 40
Source: Environmental Protection Agency
Telephone: 202-564-8600
Last EDR Contact: 04/27/2015
Next Scheduled EDR Contact: 08/10/2015
Data Release Frequency: Varies

BRS: Biennial Reporting System
The Biennial Reporting System is a national system administered by the EPA that collects data on the generation and management of hazardous waste. BRS captures detailed data from two groups: Large Quantity Generators (LQG) and Treatment, Storage, and Disposal Facilities.

Date of Government Version: 12/31/2011
Date Data Arrived at EDR: 02/26/2013
Date Made Active in Reports: 04/19/2013
Number of Days to Update: 52
Source: EPA/NTIS
Telephone: 800-424-9346
Last EDR Contact: 05/29/2015
Next Scheduled EDR Contact: 09/07/2015
Data Release Frequency: Biennially

2020 COR ACTION: 2020 Corrective Action Program List
The EPA has set ambitious goals for the RCRA Corrective Action program by creating the 2020 Corrective Action Universe. This RCRA cleanup baseline includes facilities expected to need corrective action. The 2020 universe contains a wide variety of sites. Some properties are heavily contaminated while others were contaminated but have since been cleaned up. Still others have not been fully investigated yet, and may require little or no remediation. Inclusion in the 2020 Universe does not necessarily imply failure on the part of a facility to meet its RCRA obligations.

Date of Government Version: 04/22/2013
Date Data Arrived at EDR: 03/03/2015
Date Made Active in Reports: 03/09/2015
Number of Days to Update: 6
Source: Environmental Protection Agency
Telephone: 703-308-4044
Last EDR Contact: 05/14/2015
Next Scheduled EDR Contact: 08/24/2015
Data Release Frequency: Varies

LEAD SMELTER 1: Lead Smelter Sites
A listing of former lead smelter site locations.

Date of Government Version: 11/25/2014
Date Data Arrived at EDR: 11/26/2014
Date Made Active in Reports: 01/29/2015
Number of Days to Update: 64
Source: Environmental Protection Agency
Telephone: 703-603-8787
Last EDR Contact: 07/07/2015
Next Scheduled EDR Contact: 10/19/2015
Data Release Frequency: Varies

LEAD SMELTER 2: Lead Smelter Sites
A list of several hundred sites in the U.S. where secondary lead smelting was done from 1931and 1964. These sites may pose a threat to public health through ingestion or inhalation of contaminated soil or dust

Date of Government Version: 04/05/2001
Date Data Arrived at EDR: 10/27/2010
Date Made Active in Reports: 12/02/2010
Number of Days to Update: 36
Source: American Journal of Public Health
Telephone: 703-305-6451
Last EDR Contact: 12/02/2009
Next Scheduled EDR Contact: N/A
Data Release Frequency: No Update Planned

PRP: Potentially Responsible Parties
A listing of verified Potentially Responsible Parties

Date of Government Version: 10/25/2013
Date Data Arrived at EDR: 10/17/2014
Date Made Active in Reports: 10/20/2014
Number of Days to Update: 3

Source: EPA
Telephone: 202-564-6023
Last EDR Contact: 05/14/2015
Next Scheduled EDR Contact: 08/24/2015
Data Release Frequency: Quarterly

SCRD DRYCLEANERS: State Coalition for Remediation of Drycleaners Listing
The State Coalition for Remediation of Drycleaners was established in 1998, with support from the U.S. EPA Office of Superfund Remediation and Technology Innovation. It is comprised of representatives of states with established drycleaner remediation programs. Currently the member states are Alabama, Connecticut, Florida, Illinois, Kansas, Minnesota, Missouri, North Carolina, Oregon, South Carolina, Tennessee, Texas, and Wisconsin.

Date of Government Version: 03/07/2011
Date Data Arrived at EDR: 03/09/2011
Date Made Active in Reports: 05/02/2011
Number of Days to Update: 54

Source: Environmental Protection Agency
Telephone: 615-532-8599
Last EDR Contact: 05/21/2015
Next Scheduled EDR Contact: 08/31/2015
Data Release Frequency: Varies

US AIRS (AFS): Aerometric Information Retrieval System Facility Subsystem (AFS)
The database is a sub-system of Aerometric Information Retrieval System (AIRS). AFS contains compliance data on air pollution point sources regulated by the U.S. EPA and/or state and local air regulatory agencies. This information comes from source reports by various stationary sources of air pollution, such as electric power plants, steel mills, factories, and universities, and provides information about the air pollutants they produce. Action, air program, air program pollutant, and general level plant data. It is used to track emissions and compliance data from industrial plants.

Date of Government Version: 10/16/2014
Date Data Arrived at EDR: 10/31/2014
Date Made Active in Reports: 11/17/2014
Number of Days to Update: 17

Source: EPA
Telephone: 202-564-2496
Last EDR Contact: 06/22/2015
Next Scheduled EDR Contact: 10/05/2015
Data Release Frequency: Annually

US AIRS MINOR: Air Facility System Data
A listing of minor source facilities.

Date of Government Version: 10/16/2014
Date Data Arrived at EDR: 10/31/2014
Date Made Active in Reports: 11/17/2014
Number of Days to Update: 17

Source: EPA
Telephone: 202-564-2496
Last EDR Contact: 06/22/2015
Next Scheduled EDR Contact: 10/22/2015
Data Release Frequency: Annually

US FIN ASSUR: Financial Assurance Information
All owners and operators of facilities that treat, store, or dispose of hazardous waste are required to provide proof that they will have sufficient funds to pay for the clean up, closure, and post-closure care of their facilities.

Date of Government Version: 03/09/2015
Date Data Arrived at EDR: 03/10/2015
Date Made Active in Reports: 03/25/2015
Number of Days to Update: 15

Source: Environmental Protection Agency
Telephone: 202-566-1917
Last EDR Contact: 05/14/2015
Next Scheduled EDR Contact: 08/31/2015
Data Release Frequency: Quarterly

EPA WATCH LIST: EPA WATCH LIST
EPA maintains a "Watch List" to facilitate dialogue between EPA, state and local environmental agencies on enforcement matters relating to facilities with alleged violations identified as either significant or high priority. Being on the Watch List does not mean that the facility has actually violated the law only that an investigation by EPA or a state or local environmental agency has led those organizations to allege that an unproven violation has in fact occurred. Being on the Watch List does not represent a higher level of concern regarding the alleged violations that were detected, but instead indicates cases requiring additional dialogue between EPA, state and local agencies - primarily because of the length of time the alleged violation has gone unaddressed or unresolved.

Date of Government Version: 08/30/2013
Date Data Arrived at EDR: 03/21/2014
Date Made Active in Reports: 06/17/2014
Number of Days to Update: 88

Source: Environmental Protection Agency
Telephone: 617-520-3000
Last EDR Contact: 05/07/2015
Next Scheduled EDR Contact: 08/24/2015
Data Release Frequency: Quarterly

STATE AND LOCAL RECORDS

HIST CAL-SITES: Calsites Database
The Calsites database contains potential or confirmed hazardous substance release properties. In 1996, California EPA reevaluated and significantly reduced the number of sites in the Calsites database. No longer updated by the state agency. It has been replaced by ENVIROSTOR.

Date of Government Version: 08/08/2005
Date Data Arrived at EDR: 08/03/2006
Date Made Active in Reports: 08/24/2006
Number of Days to Update: 21

Source: Department of Toxic Substance Control
Telephone: 916-323-3400
Last EDR Contact: 02/23/2009
Next Scheduled EDR Contact: 05/25/2009
Data Release Frequency: No Update Planned

TOXIC PITS: Toxic Pits Cleanup Act Sites
Toxic PITS Cleanup Act Sites. TOXIC PITS identifies sites suspected of containing hazardous substances where cleanup has not yet been completed.

Date of Government Version: 07/01/1995
Date Data Arrived at EDR: 08/30/1995
Date Made Active in Reports: 09/26/1995
Number of Days to Update: 27

Source: State Water Resources Control Board
Telephone: 916-227-4364
Last EDR Contact: 01/26/2009
Next Scheduled EDR Contact: 04/27/2009
Data Release Frequency: No Update Planned

SWF/LF (SWIS): Solid Waste Information System
Active, Closed and Inactive Landfills. SWF/LF records typically contain an inve ntory of solid waste disposal facilities or landfills. These may be active or i nactive facilities or open dumps that failed to meet RCRA Section 4004 criteria for solid waste landfills or disposal sites.

Date of Government Version: 05/18/2015
Date Data Arrived at EDR: 05/20/2015
Date Made Active in Reports: 06/05/2015
Number of Days to Update: 16

Source: Department of Resources Recycling and Recovery
Telephone: 916-341-6320
Last EDR Contact: 05/20/2015
Next Scheduled EDR Contact: 08/31/2015
Data Release Frequency: Quarterly

UIC: UIC Listing
A listing of wells identified as underground injection wells, in the California Oil and Gas Wells database.

Date of Government Version: 11/19/2014
Date Data Arrived at EDR: 12/15/2014
Date Made Active in Reports: 01/29/2015
Number of Days to Update: 45

Source: Deaprtment of Conservation
Telephone: 916-445-2408
Last EDR Contact: 06/19/2015
Next Scheduled EDR Contact: 09/28/2015
Data Release Frequency: Varies

LUST REG 9: Leaking Underground Storage Tank Report
Orange, Riverside, San Diego counties. For more current information, please refer to the State Water Resources Control Board's LUST database.

Date of Government Version: 03/01/2001
Date Data Arrived at EDR: 04/23/2001
Date Made Active in Reports: 05/21/2001
Number of Days to Update: 28

Source: California Regional Water Quality Control Board San Diego Region (9)
Telephone: 858-637-5595
Last EDR Contact: 09/26/2011
Next Scheduled EDR Contact: 01/09/2012
Data Release Frequency: No Update Planned

LUST REG 8: Leaking Underground Storage Tanks
California Regional Water Quality Control Board Santa Ana Region (8). For more current information, please refer to the State Water Resources Control Board's LUST database.

Date of Government Version: 02/14/2005
Date Data Arrived at EDR: 02/15/2005
Date Made Active in Reports: 03/28/2005
Number of Days to Update: 41

Source: California Regional Water Quality Control Board Santa Ana Region (8)
Telephone: 909-782-4496
Last EDR Contact: 08/15/2011
Next Scheduled EDR Contact: 11/28/2011
Data Release Frequency: Varies

LUST REG 4: Underground Storage Tank Leak List

Los Angeles, Ventura counties. For more current information, please refer to the State Water Resources Control Board's LUST database.

Date of Government Version: 09/07/2004
Date Data Arrived at EDR: 09/07/2004
Date Made Active in Reports: 10/12/2004
Number of Days to Update: 35

Source: California Regional Water Quality Control Board Los Angeles Region (4)
Telephone: 213-576-6710
Last EDR Contact: 09/06/2011
Next Scheduled EDR Contact: 12/19/2011
Data Release Frequency: No Update Planned

LUST REG 7: Leaking Underground Storage Tank Case Listing

Leaking Underground Storage Tank locations. Imperial, Riverside, San Diego, Santa Barbara counties.

Date of Government Version: 02/26/2004
Date Data Arrived at EDR: 02/26/2004
Date Made Active in Reports: 03/24/2004
Number of Days to Update: 27

Source: California Regional Water Quality Control Board Colorado River Basin Region (7)
Telephone: 760-776-8943
Last EDR Contact: 08/01/2011
Next Scheduled EDR Contact: 11/14/2011
Data Release Frequency: No Update Planned

LUST REG 6V: Leaking Underground Storage Tank Case Listing

Leaking Underground Storage Tank locations. Inyo, Kern, Los Angeles, Mono, San Bernardino counties.

Date of Government Version: 06/07/2005
Date Data Arrived at EDR: 06/07/2005
Date Made Active in Reports: 06/29/2005
Number of Days to Update: 22

Source: California Regional Water Quality Control Board Victorville Branch Office (6)
Telephone: 760-241-7365
Last EDR Contact: 09/12/2011
Next Scheduled EDR Contact: 12/26/2011
Data Release Frequency: No Update Planned

LUST REG 6L: Leaking Underground Storage Tank Case Listing

For more current information, please refer to the State Water Resources Control Board's LUST database.

Date of Government Version: 09/09/2003
Date Data Arrived at EDR: 09/10/2003
Date Made Active in Reports: 10/07/2003
Number of Days to Update: 27

Source: California Regional Water Quality Control Board Lahontan Region (6)
Telephone: 530-542-5572
Last EDR Contact: 09/12/2011
Next Scheduled EDR Contact: 12/26/2011
Data Release Frequency: No Update Planned

LUST REG 5: Leaking Underground Storage Tank Database

Leaking Underground Storage Tank locations. Alameda, Alpine, Amador, Butte, Colusa, Contra Costa, Calveras, El Dorado, Fresno, Glenn, Kern, Kings, Lake, Lassen, Madera, Mariposa, Merced, Modoc, Napa, Nevada, Placer, Plumas, Sacramento, San Joaquin, Shasta, Solano, Stanislaus, Sutter, Tehama, Tulare, Tuolumne, Yolo, Yuba counties.

Date of Government Version: 07/01/2008
Date Data Arrived at EDR: 07/22/2008
Date Made Active in Reports: 07/31/2008
Number of Days to Update: 9

Source: California Regional Water Quality Control Board Central Valley Region (5)
Telephone: 916-464-4834
Last EDR Contact: 07/01/2011
Next Scheduled EDR Contact: 10/17/2011
Data Release Frequency: No Update Planned

LUST REG 3: Leaking Underground Storage Tank Database

Leaking Underground Storage Tank locations. Monterey, San Benito, San Luis Obispo, Santa Barbara, Santa Cruz counties.

Date of Government Version: 05/19/2003
Date Data Arrived at EDR: 05/19/2003
Date Made Active in Reports: 06/02/2003
Number of Days to Update: 14

Source: California Regional Water Quality Control Board Central Coast Region (3)
Telephone: 805-542-4786
Last EDR Contact: 07/18/2011
Next Scheduled EDR Contact: 10/31/2011
Data Release Frequency: No Update Planned

GOVERNMENT RECORDS SEARCHED / DATA CURRENCY TRACKING

LUST REG 2: Fuel Leak List

Leaking Underground Storage Tank locations. Alameda, Contra Costa, Marin, Napa, San Francisco, San Mateo, Santa Clara, Solano, Sonoma counties.

Date of Government Version: 09/30/2004
Date Data Arrived at EDR: 10/20/2004
Date Made Active in Reports: 11/19/2004
Number of Days to Update: 30

Source: California Regional Water Quality Control Board San Francisco Bay Region (2)
Telephone: 510-622-2433
Last EDR Contact: 09/19/2011
Next Scheduled EDR Contact: 01/02/2012
Data Release Frequency: Quarterly

LUST REG 1: Active Toxic Site Investigation

Del Norte, Humboldt, Lake, Mendocino, Modoc, Siskiyou, Sonoma, Trinity counties. For more current information, please refer to the State Water Resources Control Board's LUST database.

Date of Government Version: 02/01/2001
Date Data Arrived at EDR: 02/28/2001
Date Made Active in Reports: 03/29/2001
Number of Days to Update: 29

Source: California Regional Water Quality Control Board North Coast (1)
Telephone: 707-570-3769
Last EDR Contact: 08/01/2011
Next Scheduled EDR Contact: 11/14/2011
Data Release Frequency: No Update Planned

LUST: Geotracker's Leaking Underground Fuel Tank Report

Leaking Underground Storage Tank Incident Reports. LUST records contain an inventory of reported leaking underground storage tank incidents. Not all states maintain these records, and the information stored varies by state. For more information on a particular leaking underground storage tank sites, please contact the appropriate regulatory agency.

Date of Government Version: 03/13/2015
Date Data Arrived at EDR: 03/18/2015
Date Made Active in Reports: 03/24/2015
Number of Days to Update: 6

Source: State Water Resources Control Board
Telephone: see region list
Last EDR Contact: 06/17/2015
Next Scheduled EDR Contact: 09/28/2015
Data Release Frequency: Quarterly

CA FID UST: Facility Inventory Database

The Facility Inventory Database (FID) contains a historical listing of active and inactive underground storage tank locations from the State Water Resource Control Board. Refer to local/county source for current data.

Date of Government Version: 10/31/1994
Date Data Arrived at EDR: 09/05/1995
Date Made Active in Reports: 09/29/1995
Number of Days to Update: 24

Source: California Environmental Protection Agency
Telephone: 916-341-5851
Last EDR Contact: 12/28/1998
Next Scheduled EDR Contact: N/A
Data Release Frequency: No Update Planned

SLIC: Statewide SLIC Cases

The SLIC (Spills, Leaks, Investigations and Cleanup) program is designed to protect and restore water quality from spills, leaks, and similar discharges.

Date of Government Version: 03/13/2015
Date Data Arrived at EDR: 03/18/2015
Date Made Active in Reports: 03/24/2015
Number of Days to Update: 6

Source: State Water Resources Control Board
Telephone: 866-480-1028
Last EDR Contact: 06/17/2015
Next Scheduled EDR Contact: 09/28/2015
Data Release Frequency: Varies

SLIC REG 1: Active Toxic Site Investigations

The SLIC (Spills, Leaks, Investigations and Cleanup) program is designed to protect and restore water quality from spills, leaks, and similar discharges.

Date of Government Version: 04/03/2003
Date Data Arrived at EDR: 04/07/2003
Date Made Active in Reports: 04/25/2003
Number of Days to Update: 18

Source: California Regional Water Quality Control Board, North Coast Region (1)
Telephone: 707-576-2220
Last EDR Contact: 08/01/2011
Next Scheduled EDR Contact: 11/14/2011
Data Release Frequency: No Update Planned

SLIC REG 2: Spills, Leaks, Investigation & Cleanup Cost Recovery Listing
The SLIC (Spills, Leaks, Investigations and Cleanup) program is designed to protect and restore water quality from spills, leaks, and similar discharges.

Date of Government Version: 09/30/2004
Date Data Arrived at EDR: 10/20/2004
Date Made Active in Reports: 11/19/2004
Number of Days to Update: 30
Source: Regional Water Quality Control Board San Francisco Bay Region (2)
Telephone: 510-286-0457
Last EDR Contact: 09/19/2011
Next Scheduled EDR Contact: 01/02/2012
Data Release Frequency: Quarterly

SLIC REG 3: Spills, Leaks, Investigation & Cleanup Cost Recovery Listing
The SLIC (Spills, Leaks, Investigations and Cleanup) program is designed to protect and restore water quality from spills, leaks, and similar discharges.

Date of Government Version: 05/18/2006
Date Data Arrived at EDR: 05/18/2006
Date Made Active in Reports: 06/15/2006
Number of Days to Update: 28
Source: California Regional Water Quality Control Board Central Coast Region (3)
Telephone: 805-549-3147
Last EDR Contact: 07/18/2011
Next Scheduled EDR Contact: 10/31/2011
Data Release Frequency: Semi-Annually

SLIC REG 4: Spills, Leaks, Investigation & Cleanup Cost Recovery Listing
The SLIC (Spills, Leaks, Investigations and Cleanup) program is designed to protect and restore water quality from spills, leaks, and similar discharges.

Date of Government Version: 11/17/2004
Date Data Arrived at EDR: 11/18/2004
Date Made Active in Reports: 01/04/2005
Number of Days to Update: 47
Source: Region Water Quality Control Board Los Angeles Region (4)
Telephone: 213-576-6600
Last EDR Contact: 07/01/2011
Next Scheduled EDR Contact: 10/17/2011
Data Release Frequency: Varies

SLIC REG 5: Spills, Leaks, Investigation & Cleanup Cost Recovery Listing
The SLIC (Spills, Leaks, Investigations and Cleanup) program is designed to protect and restore water quality from spills, leaks, and similar discharges.

Date of Government Version: 04/01/2005
Date Data Arrived at EDR: 04/05/2005
Date Made Active in Reports: 04/21/2005
Number of Days to Update: 16
Source: Regional Water Quality Control Board Central Valley Region (5)
Telephone: 916-464-3291
Last EDR Contact: 09/12/2011
Next Scheduled EDR Contact: 12/26/2011
Data Release Frequency: Semi-Annually

SLIC REG 6V: Spills, Leaks, Investigation & Cleanup Cost Recovery Listing
The SLIC (Spills, Leaks, Investigations and Cleanup) program is designed to protect and restore water quality from spills, leaks, and similar discharges.

Date of Government Version: 05/24/2005
Date Data Arrived at EDR: 05/25/2005
Date Made Active in Reports: 06/16/2005
Number of Days to Update: 22
Source: Regional Water Quality Control Board, Victorville Branch
Telephone: 619-241-6583
Last EDR Contact: 08/15/2011
Next Scheduled EDR Contact: 11/28/2011
Data Release Frequency: Semi-Annually

SLIC REG 6L: SLIC Sites
The SLIC (Spills, Leaks, Investigations and Cleanup) program is designed to protect and restore water quality from spills, leaks, and similar discharges.

Date of Government Version: 09/07/2004
Date Data Arrived at EDR: 09/07/2004
Date Made Active in Reports: 10/12/2004
Number of Days to Update: 35
Source: California Regional Water Quality Control Board, Lahontan Region
Telephone: 530-542-5574
Last EDR Contact: 08/15/2011
Next Scheduled EDR Contact: 11/28/2011
Data Release Frequency: No Update Planned

GOVERNMENT RECORDS SEARCHED / DATA CURRENCY TRACKING

SLIC REG 7: SLIC List
The SLIC (Spills, Leaks, Investigations and Cleanup) program is designed to protect and restore water quality from spills, leaks, and similar discharges.

Date of Government Version: 11/24/2004
Date Data Arrived at EDR: 11/29/2004
Date Made Active in Reports: 01/04/2005
Number of Days to Update: 36
Source: California Regional Quality Control Board, Colorado River Basin Region
Telephone: 760-346-7491
Last EDR Contact: 08/01/2011
Next Scheduled EDR Contact: 11/14/2011
Data Release Frequency: No Update Planned

SLIC REG 8: Spills, Leaks, Investigation & Cleanup Cost Recovery Listing
The SLIC (Spills, Leaks, Investigations and Cleanup) program is designed to protect and restore water quality from spills, leaks, and similar discharges.

Date of Government Version: 04/03/2008
Date Data Arrived at EDR: 04/03/2008
Date Made Active in Reports: 04/14/2008
Number of Days to Update: 11
Source: California Region Water Quality Control Board Santa Ana Region (8)
Telephone: 951-782-3298
Last EDR Contact: 09/12/2011
Next Scheduled EDR Contact: 12/26/2011
Data Release Frequency: Semi-Annually

SLIC REG 9: Spills, Leaks, Investigation & Cleanup Cost Recovery Listing
The SLIC (Spills, Leaks, Investigations and Cleanup) program is designed to protect and restore water quality from spills, leaks, and similar discharges.

Date of Government Version: 09/10/2007
Date Data Arrived at EDR: 09/11/2007
Date Made Active in Reports: 09/28/2007
Number of Days to Update: 17
Source: California Regional Water Quality Control Board San Diego Region (9)
Telephone: 858-467-2980
Last EDR Contact: 08/08/2011
Next Scheduled EDR Contact: 11/21/2011
Data Release Frequency: Annually

UST: Active UST Facilities
Active UST facilities gathered from the local regulatory agencies

Date of Government Version: 06/15/2015
Date Data Arrived at EDR: 06/17/2015
Date Made Active in Reports: 07/06/2015
Number of Days to Update: 19
Source: SWRCB
Telephone: 916-341-5851
Last EDR Contact: 06/17/2015
Next Scheduled EDR Contact: 09/28/2015
Data Release Frequency: Semi-Annually

UST MENDOCINO: Mendocino County UST Database
A listing of underground storage tank locations in Mendocino County.

Date of Government Version: 09/23/2009
Date Data Arrived at EDR: 09/23/2009
Date Made Active in Reports: 10/01/2009
Number of Days to Update: 8
Source: Department of Public Health
Telephone: 707-463-4466
Last EDR Contact: 06/01/2015
Next Scheduled EDR Contact: 09/14/2015
Data Release Frequency: Annually

HIST UST: Hazardous Substance Storage Container Database
The Hazardous Substance Storage Container Database is a historical listing of UST sites. Refer to local/county source for current data.

Date of Government Version: 10/15/1990
Date Data Arrived at EDR: 01/25/1991
Date Made Active in Reports: 02/12/1991
Number of Days to Update: 18
Source: State Water Resources Control Board
Telephone: 916-341-5851
Last EDR Contact: 07/26/2001
Next Scheduled EDR Contact: N/A
Data Release Frequency: No Update Planned

LIENS: Environmental Liens Listing
A listing of property locations with environmental liens for California where DTSC is a lien holder.

Date of Government Version: 03/11/2015
Date Data Arrived at EDR: 03/13/2015
Date Made Active in Reports: 03/24/2015
Number of Days to Update: 11

Source: Department of Toxic Substances Control
Telephone: 916-323-3400
Last EDR Contact: 06/05/2015
Next Scheduled EDR Contact: 09/21/2015
Data Release Frequency: Varies

SWEEPS UST: SWEEPS UST Listing
Statewide Environmental Evaluation and Planning System. This underground storage tank listing was updated and maintained by a company contacted by the SWRCB in the early 1990's. The listing is no longer updated or maintained. The local agency is the contact for more information on a site on the SWEEPS list.

Date of Government Version: 06/01/1994
Date Data Arrived at EDR: 07/07/2005
Date Made Active in Reports: 08/11/2005
Number of Days to Update: 35

Source: State Water Resources Control Board
Telephone: N/A
Last EDR Contact: 06/03/2005
Next Scheduled EDR Contact: N/A
Data Release Frequency: No Update Planned

CHMIRS: California Hazardous Material Incident Report System
California Hazardous Material Incident Reporting System. CHMIRS contains information on reported hazardous material incidents (accidental releases or spills).

Date of Government Version: 04/14/2015
Date Data Arrived at EDR: 04/29/2015
Date Made Active in Reports: 05/21/2015
Number of Days to Update: 22

Source: Office of Emergency Services
Telephone: 916-845-8400
Last EDR Contact: 04/27/2015
Next Scheduled EDR Contact: 08/10/2015
Data Release Frequency: Varies

AST: Aboveground Petroleum Storage Tank Facilities
A listing of aboveground storage tank petroleum storage tank locations.

Date of Government Version: 08/01/2009
Date Data Arrived at EDR: 09/10/2009
Date Made Active in Reports: 10/01/2009
Number of Days to Update: 21

Source: California Environmental Protection Agency
Telephone: 916-327-5092
Last EDR Contact: 06/22/2015
Next Scheduled EDR Contact: 10/12/2015
Data Release Frequency: Quarterly

VCP: Voluntary Cleanup Program Properties
Contains low threat level properties with either confirmed or unconfirmed releases and the project proponents have request that DTSC oversee investigation and/or cleanup activities and have agreed to provide coverage for DTSC's costs.

Date of Government Version: 05/04/2015
Date Data Arrived at EDR: 05/05/2015
Date Made Active in Reports: 05/14/2015
Number of Days to Update: 9

Source: Department of Toxic Substances Control
Telephone: 916-323-3400
Last EDR Contact: 05/05/2015
Next Scheduled EDR Contact: 08/17/2015
Data Release Frequency: Quarterly

DRYCLEANERS: Cleaner Facilities
A list of drycleaner related facilities that have EPA ID numbers. These are facilities with certain SIC codes: power laundries, family and commercial; garment pressing and cleaner's agents; linen supply; coin-operated laundries and cleaning; drycleaning plants, except rugs; carpet and upholster cleaning; industrial launderers; laundry and garment services.

Date of Government Version: 02/18/2015
Date Data Arrived at EDR: 02/20/2015
Date Made Active in Reports: 03/12/2015
Number of Days to Update: 20

Source: Department of Toxic Substance Control
Telephone: 916-327-4498
Last EDR Contact: 06/05/2015
Next Scheduled EDR Contact: 09/21/2015
Data Release Frequency: Annually

GOVERNMENT RECORDS SEARCHED / DATA CURRENCY TRACKING

ENF: Enforcement Action Listing
A listing of Water Board Enforcement Actions. Formal is everything except Oral/Verbal Communication, Notice of Violation, Expedited Payment Letter, and Staff Enforcement Letter.

Date of Government Version: 04/30/2015
Date Data Arrived at EDR: 05/01/2015
Date Made Active in Reports: 05/13/2015
Number of Days to Update: 12

Source: State Water Resoruces Control Board
Telephone: 916-445-9379
Last EDR Contact: 04/27/2015
Next Scheduled EDR Contact: 08/10/2015
Data Release Frequency: Varies

RESPONSE: State Response Sites
Identifies confirmed release sites where DTSC is involved in remediation, either in a lead or oversight capacity. These confirmed release sites are generally high-priority and high potential risk.

Date of Government Version: 05/04/2015
Date Data Arrived at EDR: 05/05/2015
Date Made Active in Reports: 05/14/2015
Number of Days to Update: 9

Source: Department of Toxic Substances Control
Telephone: 916-323-3400
Last EDR Contact: 05/05/2015
Next Scheduled EDR Contact: 08/17/2015
Data Release Frequency: Quarterly

HAZNET: Facility and Manifest Data
Facility and Manifest Data. The data is extracted from the copies of hazardous waste manifests received each year by the DTSC. The annual volume of manifests is typically 700,000 - 1,000,000 annually, representing approximately 350,000 - 500,000 shipments. Data are from the manifests submitted without correction, and therefore many contain some invalid values for data elements such as generator ID, TSD ID, waste category, and disposal method. This database begins with calendar year 1993.

Date of Government Version: 12/31/2013
Date Data Arrived at EDR: 10/15/2014
Date Made Active in Reports: 11/19/2014
Number of Days to Update: 35

Source: California Environmental Protection Agency
Telephone: 916-255-1136
Last EDR Contact: 04/17/2015
Next Scheduled EDR Contact: 07/27/2015
Data Release Frequency: Annually

ENVIROSTOR: EnviroStor Database
The Department of Toxic Substances Control's (DTSC's) Site Mitigation and Brownfields Reuse Program's (SMBRP's) EnviroStor database identifes sites that have known contamination or sites for which there may be reasons to investigate further. The database includes the following site types: Federal Superfund sites (National Priorities List (NPL)); State Response, including Military Facilities and State Superfund; Voluntary Cleanup; and School sites. EnviroStor provides similar information to the information that was available in CalSites, and provides additional site information, including, but not limited to, identification of formerly-contaminated properties that have been released for reuse, properties where environmental deed restrictions have been recorded to prevent inappropriate land uses, and risk characterization information that is used to assess potential impacts to public health and the environment at contaminated sites.

Date of Government Version: 05/04/2015
Date Data Arrived at EDR: 05/05/2015
Date Made Active in Reports: 05/14/2015
Number of Days to Update: 9

Source: Department of Toxic Substances Control
Telephone: 916-323-3400
Last EDR Contact: 05/05/2015
Next Scheduled EDR Contact: 08/17/2015
Data Release Frequency: Quarterly

TRIBAL RECORDS

INDIAN RESERV: Indian Reservations
This map layer portrays Indian administered lands of the United States that have any area equal to or greater than 640 acres.

Date of Government Version: 12/31/2005
Date Data Arrived at EDR: 12/08/2006
Date Made Active in Reports: 01/11/2007
Number of Days to Update: 34

Source: USGS
Telephone: 202-208-3710
Last EDR Contact: 04/14/2015
Next Scheduled EDR Contact: 07/27/2015
Data Release Frequency: Semi-Annually

INDIAN ODI: Report on the Status of Open Dumps on Indian Lands
Location of open dumps on Indian land.

Date of Government Version: 12/31/1998
Date Data Arrived at EDR: 12/03/2007
Date Made Active in Reports: 01/24/2008
Number of Days to Update: 52
Source: Environmental Protection Agency
Telephone: 703-308-8245
Last EDR Contact: 05/01/2015
Next Scheduled EDR Contact: 08/17/2015
Data Release Frequency: Varies

EDR PROPRIETARY RECORDS

EDR MGP: EDR Proprietary Manufactured Gas Plants
The EDR Proprietary Manufactured Gas Plant Database includes records of coal gas plants (manufactured gas plants) compiled by EDR's researchers. Manufactured gas sites were used in the United States from the 1800's to 1950's to produce a gas that could be distributed and used as fuel. These plants used whale oil, rosin, coal, or a mixture of coal, oil, and water that also produced a significant amount of waste. Many of the byproducts of the gas production, such as coal tar (oily waste containing volatile and non-volatile chemicals), sludges, oils and other compounds are potentially hazardous to human health and the environment. The byproduct from this process was frequently disposed of directly at the plant site and can remain or spread slowly, serving as a continuous source of soil and groundwater contamination.

Date of Government Version: N/A
Date Data Arrived at EDR: N/A
Date Made Active in Reports: N/A
Number of Days to Update: N/A
Source: EDR, Inc.
Telephone: N/A
Last EDR Contact: N/A
Next Scheduled EDR Contact: N/A
Data Release Frequency: No Update Planned

EDR US Hist Auto Stat: EDR Exclusive Historic Gas Stations
EDR has searched selected national collections of business directories and has collected listings of potential gas station/filling station/service station sites that were available to EDR researchers. EDR's review was limited to those categories of sources that might, in EDR's opinion, include gas station/filling station/service station establishments. The categories reviewed included, but were not limited to gas, gas station, gasoline station, filling station, auto, automobile repair, auto service station, service station, etc. This database falls within a category of information EDR classifies as "High Risk Historical Records", or HRHR. EDR's HRHR effort presents unique and sometimes proprietary data about past sites and operations that typically create environmental concerns, but may not show up in current government records searches.

Date of Government Version: N/A
Date Data Arrived at EDR: N/A
Date Made Active in Reports: N/A
Number of Days to Update: N/A
Source: EDR, Inc.
Telephone: N/A
Last EDR Contact: N/A
Next Scheduled EDR Contact: N/A
Data Release Frequency: Varies

EDR US Hist Cleaners: EDR Exclusive Historic Dry Cleaners
EDR has searched selected national collections of business directories and has collected listings of potential dry cleaner sites that were available to EDR researchers. EDR's review was limited to those categories of sources that might, in EDR's opinion, include dry cleaning establishments. The categories reviewed included, but were not limited to dry cleaners, cleaners, laundry, laundromat, cleaning/laundry, wash & dry etc. This database falls within a category of information EDR classifies as "High Risk Historical Records", or HRHR. EDR's HRHR effort presents unique and sometimes proprietary data about past sites and operations that typically create environmental concerns, but may not show up in current government records searches.

Date of Government Version: N/A
Date Data Arrived at EDR: N/A
Date Made Active in Reports: N/A
Number of Days to Update: N/A
Source: EDR, Inc.
Telephone: N/A
Last EDR Contact: N/A
Next Scheduled EDR Contact: N/A
Data Release Frequency: Varies

RGA LF: Recovered Government Archive Solid Waste Facilities List
The EDR Recovered Government Archive Landfill database provides a list of landfills derived from historical databases and includes many records that no longer appear in current government lists. Compiled from Records formerly available from the Department of Resources Recycling and Recovery in California.

Date of Government Version: N/A
Date Data Arrived at EDR: 07/01/2013
Date Made Active in Reports: 01/13/2014
Number of Days to Update: 196
Source: Department of Resources Recycling and Recovery
Telephone: N/A
Last EDR Contact: 06/01/2012
Next Scheduled EDR Contact: N/A
Data Release Frequency: Varies

RGA LUST: Recovered Government Archive Leaking Underground Storage Tank
The EDR Recovered Government Archive Leaking Underground Storage Tank database provides a list of LUST incidents derived from historical databases and includes many records that no longer appear in current government lists. Compiled from Records formerly available from the State Water Resources Control Board in California.

Date of Government Version: N/A
Date Data Arrived at EDR: 07/01/2013
Date Made Active in Reports: 12/30/2013
Number of Days to Update: 182
Source: State Water Resources Control Board
Telephone: N/A
Last EDR Contact: 06/01/2012
Next Scheduled EDR Contact: N/A
Data Release Frequency: Varies

COUNTY RECORDS

ALAMEDA COUNTY:

Underground Tanks
Underground storage tank sites located in Alameda county.

Date of Government Version: 01/21/2015
Date Data Arrived at EDR: 01/28/2015
Date Made Active in Reports: 02/26/2015
Number of Days to Update: 29
Source: Alameda County Environmental Health Services
Telephone: 510-567-6700
Last EDR Contact: 06/22/2015
Next Scheduled EDR Contact: 10/12/2015
Data Release Frequency: Semi-Annually

KERN COUNTY:

Underground Storage Tank Sites & Tank Listing
Kern County Sites and Tanks Listing.

Date of Government Version: 07/22/2014
Date Data Arrived at EDR: 11/12/2014
Date Made Active in Reports: 12/19/2014
Number of Days to Update: 37
Source: Kern County Environment Health Services Department
Telephone: 661-862-8700
Last EDR Contact: 06/12/2015
Next Scheduled EDR Contact: 08/24/2015
Data Release Frequency: Quarterly

LOS ANGELES COUNTY:

List of Solid Waste Facilities
Solid Waste Facilities in Los Angeles County.

Date of Government Version: 04/20/2015
Date Data Arrived at EDR: 04/20/2015
Date Made Active in Reports: 05/07/2015
Number of Days to Update: 17
Source: La County Department of Public Works
Telephone: 818-458-5185
Last EDR Contact: 04/20/2015
Next Scheduled EDR Contact: 08/03/2015
Data Release Frequency: Varies

City of Los Angeles Landfills
Landfills owned and maintained by the City of Los Angeles.

Date of Government Version: 03/05/2009
Date Data Arrived at EDR: 03/10/2009
Date Made Active in Reports: 04/08/2009
Number of Days to Update: 29
Source: Engineering & Construction Division
Telephone: 213-473-7869
Last EDR Contact: 04/15/2015
Next Scheduled EDR Contact: 08/03/2015
Data Release Frequency: Varies

City of El Segundo Underground Storage Tank
Underground storage tank sites located in El Segundo city.

Date of Government Version: 03/30/2015
Date Data Arrived at EDR: 04/02/2015
Date Made Active in Reports: 04/13/2015
Number of Days to Update: 11

Source: City of El Segundo Fire Department
Telephone: 310-524-2236
Last EDR Contact: 03/06/2015
Next Scheduled EDR Contact: 08/03/2015
Data Release Frequency: Semi-Annually

City of Long Beach Underground Storage Tank
Underground storage tank sites located in the city of Long Beach.

Date of Government Version: 03/03/2015
Date Data Arrived at EDR: 05/26/2015
Date Made Active in Reports: 06/11/2015
Number of Days to Update: 16

Source: City of Long Beach Fire Department
Telephone: 562-570-2563
Last EDR Contact: 04/27/2015
Next Scheduled EDR Contact: 08/10/2015
Data Release Frequency: Annually

City of Torrance Underground Storage Tank
Underground storage tank sites located in the city of Torrance.

Date of Government Version: 06/03/2015
Date Data Arrived at EDR: 06/04/2015
Date Made Active in Reports: 07/06/2015
Number of Days to Update: 32

Source: City of Torrance Fire Department
Telephone: 310-618-2973
Last EDR Contact: 04/13/2015
Next Scheduled EDR Contact: 07/27/2015
Data Release Frequency: Semi-Annually

MARIN COUNTY:

Underground Storage Tank Sites
Currently permitted USTs in Marin County.

Date of Government Version: 10/08/2014
Date Data Arrived at EDR: 10/22/2014
Date Made Active in Reports: 12/15/2014
Number of Days to Update: 54

Source: Public Works Department Waste Management
Telephone: 415-499-6647
Last EDR Contact: 07/06/2015
Next Scheduled EDR Contact: 10/19/2015
Data Release Frequency: Semi-Annually

NAPA COUNTY:

Sites With Reported Contamination
A listing of leaking underground storage tank sites located in Napa county.

Date of Government Version: 12/05/2011
Date Data Arrived at EDR: 12/06/2011
Date Made Active in Reports: 02/07/2012
Number of Days to Update: 63

Source: Napa County Department of Environmental Management
Telephone: 707-253-4269
Last EDR Contact: 06/01/2015
Next Scheduled EDR Contact: 09/14/2015
Data Release Frequency: No Update Planned

Closed and Operating Underground Storage Tank Sites
Underground storage tank sites located in Napa county.

Date of Government Version: 01/15/2008
Date Data Arrived at EDR: 01/16/2008
Date Made Active in Reports: 02/08/2008
Number of Days to Update: 23

Source: Napa County Department of Environmental Management
Telephone: 707-253-4269
Last EDR Contact: 06/01/2015
Next Scheduled EDR Contact: 09/14/2015
Data Release Frequency: No Update Planned

ORANGE COUNTY:

GOVERNMENT RECORDS SEARCHED / DATA CURRENCY TRACKING

List of Underground Storage Tank Cleanups
Orange County Underground Storage Tank Cleanups (LUST).

Date of Government Version: 05/01/2015
Date Data Arrived at EDR: 05/12/2015
Date Made Active in Reports: 06/08/2015
Number of Days to Update: 27

Source: Health Care Agency
Telephone: 714-834-3446
Last EDR Contact: 05/06/2015
Next Scheduled EDR Contact: 08/24/2015
Data Release Frequency: Quarterly

List of Underground Storage Tank Facilities
Orange County Underground Storage Tank Facilities (UST).

Date of Government Version: 05/01/2015
Date Data Arrived at EDR: 05/12/2015
Date Made Active in Reports: 06/11/2015
Number of Days to Update: 30

Source: Health Care Agency
Telephone: 714-834-3446
Last EDR Contact: 05/12/2015
Next Scheduled EDR Contact: 08/24/2015
Data Release Frequency: Quarterly

RIVERSIDE COUNTY:

Listing of Underground Tank Cleanup Sites
Riverside County Underground Storage Tank Cleanup Sites (LUST).

Date of Government Version: 04/28/2015
Date Data Arrived at EDR: 04/30/2015
Date Made Active in Reports: 05/13/2015
Number of Days to Update: 13

Source: Department of Environmental Health
Telephone: 951-358-5055
Last EDR Contact: 06/22/2015
Next Scheduled EDR Contact: 10/05/2015
Data Release Frequency: Quarterly

Underground Storage Tank Tank List
Underground storage tank sites located in Riverside county.

Date of Government Version: 04/28/2015
Date Data Arrived at EDR: 04/30/2015
Date Made Active in Reports: 05/13/2015
Number of Days to Update: 13

Source: Department of Environmental Health
Telephone: 951-358-5055
Last EDR Contact: 06/22/2015
Next Scheduled EDR Contact: 10/05/2015
Data Release Frequency: Quarterly

SAN BERNARDINO COUNTY:

Hazardous Material Permits
This listing includes underground storage tanks, medical waste handlers/generators, hazardous materials handlers, hazardous waste generators, and waste oil generators/handlers.

Date of Government Version: 03/02/2015
Date Data Arrived at EDR: 03/03/2015
Date Made Active in Reports: 03/10/2015
Number of Days to Update: 7

Source: San Bernardino County Fire Department Hazardous Materials Division
Telephone: 909-387-3041
Last EDR Contact: 05/12/2015
Next Scheduled EDR Contact: 08/24/2015
Data Release Frequency: Quarterly

SAN DIEGO COUNTY:

Solid Waste Facilities
San Diego County Solid Waste Facilities.

Date of Government Version: 10/31/2014
Date Data Arrived at EDR: 11/21/2014
Date Made Active in Reports: 12/29/2014
Number of Days to Update: 38

Source: Department of Health Services
Telephone: 619-338-2209
Last EDR Contact: 04/27/2015
Next Scheduled EDR Contact: 08/10/2015
Data Release Frequency: Varies

SAN FRANCISCO COUNTY:

Local Oversite Facilities
A listing of leaking underground storage tank sites located in San Francisco county.

Date of Government Version: 09/19/2008
Date Data Arrived at EDR: 09/19/2008
Date Made Active in Reports: 09/29/2008
Number of Days to Update: 10
Source: Department Of Public Health San Francisco County
Telephone: 415-252-3920
Last EDR Contact: 05/06/2015
Next Scheduled EDR Contact: 08/24/2015
Data Release Frequency: Quarterly

Underground Storage Tank Information
Underground storage tank sites located in San Francisco county.

Date of Government Version: 11/29/2010
Date Data Arrived at EDR: 03/10/2011
Date Made Active in Reports: 03/15/2011
Number of Days to Update: 5
Source: Department of Public Health
Telephone: 415-252-3920
Last EDR Contact: 05/06/2015
Next Scheduled EDR Contact: 08/24/2015
Data Release Frequency: Quarterly

SAN JOAQUIN COUNTY:

San Joaquin Co. UST
A listing of underground storage tank locations in San Joaquin county.

Date of Government Version: 06/22/2015
Date Data Arrived at EDR: 06/26/2015
Date Made Active in Reports: 07/06/2015
Number of Days to Update: 10
Source: Environmental Health Department
Telephone: N/A
Last EDR Contact: 06/17/2015
Next Scheduled EDR Contact: 10/05/2015
Data Release Frequency: Semi-Annually

SAN MATEO COUNTY:

Fuel Leak List
A listing of leaking underground storage tank sites located in San Mateo county.

Date of Government Version: 03/16/2015
Date Data Arrived at EDR: 03/17/2015
Date Made Active in Reports: 03/24/2015
Number of Days to Update: 7
Source: San Mateo County Environmental Health Services Division
Telephone: 650-363-1921
Last EDR Contact: 06/10/2015
Next Scheduled EDR Contact: 06/29/2015
Data Release Frequency: Semi-Annually

SANTA CLARA COUNTY:

HIST LUST - Fuel Leak Site Activity Report
A listing of open and closed leaking underground storage tanks. This listing is no longer updated by the county.
Leaking underground storage tanks are now handled by the Department of Environmental Health.

Date of Government Version: 03/29/2005
Date Data Arrived at EDR: 03/30/2005
Date Made Active in Reports: 04/21/2005
Number of Days to Update: 22
Source: Santa Clara Valley Water District
Telephone: 408-265-2600
Last EDR Contact: 03/23/2009
Next Scheduled EDR Contact: 06/22/2009
Data Release Frequency: No Update Planned

LOP Listing
A listing of leaking underground storage tanks located in Santa Clara county.

Date of Government Version: 03/03/2014
Date Data Arrived at EDR: 03/05/2014
Date Made Active in Reports: 03/18/2014
Number of Days to Update: 13
Source: Department of Environmental Health
Telephone: 408-918-3417
Last EDR Contact: 06/01/2015
Next Scheduled EDR Contact: 09/14/2015
Data Release Frequency: Annually

SOLANO COUNTY:

Leaking Underground Storage Tanks
A listing of leaking underground storage tank sites located in Solano county.

Date of Government Version: 03/13/2015
Date Data Arrived at EDR: 03/19/2015
Date Made Active in Reports: 03/24/2015
Number of Days to Update: 5
Source: Solano County Department of Environmental Management
Telephone: 707-784-6770
Last EDR Contact: 06/10/2015
Next Scheduled EDR Contact: 09/28/2015
Data Release Frequency: Quarterly

Underground Storage Tanks
Underground storage tank sites located in Solano county.

Date of Government Version: 06/19/2015
Date Data Arrived at EDR: 06/30/2015
Date Made Active in Reports: 07/07/2015
Number of Days to Update: 7
Source: Solano County Department of Environmental Management
Telephone: 707-784-6770
Last EDR Contact: 06/10/2015
Next Scheduled EDR Contact: 09/28/2015
Data Release Frequency: Quarterly

SONOMA COUNTY:

Leaking Underground Storage Tank Sites
A listing of leaking underground storage tank sites located in Sonoma county.

Date of Government Version: 04/01/2015
Date Data Arrived at EDR: 04/02/2015
Date Made Active in Reports: 04/13/2015
Number of Days to Update: 11
Source: Department of Health Services
Telephone: 707-565-6565
Last EDR Contact: 06/22/2015
Next Scheduled EDR Contact: 10/12/2015
Data Release Frequency: Quarterly

SUTTER COUNTY:

Underground Storage Tanks
Underground storage tank sites located in Sutter county.

Date of Government Version: 06/05/2015
Date Data Arrived at EDR: 06/09/2015
Date Made Active in Reports: 07/06/2015
Number of Days to Update: 27
Source: Sutter County Department of Agriculture
Telephone: 530-822-7500
Last EDR Contact: 06/05/2015
Next Scheduled EDR Contact: 09/21/2015
Data Release Frequency: Semi-Annually

VENTURA COUNTY:

Inventory of Illegal Abandoned and Inactive Sites
Ventura County Inventory of Closed, Illegal Abandoned, and Inactive Sites.

Date of Government Version: 12/01/2011
Date Data Arrived at EDR: 12/01/2011
Date Made Active in Reports: 01/19/2012
Number of Days to Update: 49
Source: Environmental Health Division
Telephone: 805-654-2813
Last EDR Contact: 06/26/2015
Next Scheduled EDR Contact: 10/19/2015
Data Release Frequency: Annually

Listing of Underground Tank Cleanup Sites
Ventura County Underground Storage Tank Cleanup Sites (LUST).

Date of Government Version: 05/29/2008
Date Data Arrived at EDR: 06/24/2008
Date Made Active in Reports: 07/31/2008
Number of Days to Update: 37
Source: Environmental Health Division
Telephone: 805-654-2813
Last EDR Contact: 05/18/2015
Next Scheduled EDR Contact: 08/31/2015
Data Release Frequency: Quarterly

Medical Waste Program List
To protect public health and safety and the environment from potential exposure to disease causing agents, the Environmental Health Division Medical Waste Program regulates the generation, handling, storage, treatment and disposal of medical waste throughout the County.

Date of Government Version: 04/27/2015
Date Data Arrived at EDR: 04/29/2015
Date Made Active in Reports: 05/13/2015
Number of Days to Update: 14
Source: Ventura County Resource Management Agency
Telephone: 805-654-2813
Last EDR Contact: 04/27/2015
Next Scheduled EDR Contact: 08/10/2015
Data Release Frequency: Quarterly

Underground Tank Closed Sites List
Ventura County Operating Underground Storage Tank Sites (UST)/Underground Tank Closed Sites List.

Date of Government Version: 05/27/2015
Date Data Arrived at EDR: 06/17/2015
Date Made Active in Reports: 07/06/2015
Number of Days to Update: 19
Source: Environmental Health Division
Telephone: 805-654-2813
Last EDR Contact: 06/17/2015
Next Scheduled EDR Contact: 09/28/2015
Data Release Frequency: Quarterly

YOLO COUNTY:

Underground Storage Tank Comprehensive Facility Report
Underground storage tank sites located in Yolo county.

Date of Government Version: 03/26/2015
Date Data Arrived at EDR: 04/01/2015
Date Made Active in Reports: 04/13/2015
Number of Days to Update: 12
Source: Yolo County Department of Health
Telephone: 530-666-8646
Last EDR Contact: 07/06/2015
Next Scheduled EDR Contact: 10/05/2015
Data Release Frequency: Annually

OTHER DATABASE(S)

Depending on the geographic area covered by this report, the data provided in these specialty databases may or may not be complete. For example, the existence of wetlands information data in a specific report does not mean that all wetlands in the area covered by the report are included. Moreover, the absence of any reported wetlands information does not necessarily mean that wetlands do not exist in the area covered by the report.

CT MANIFEST: Hazardous Waste Manifest Data
Facility and manifest data. Manifest is a document that lists and tracks hazardous waste from the generator through transporters to a tsd facility.

Date of Government Version: 07/30/2013
Date Data Arrived at EDR: 08/19/2013
Date Made Active in Reports: 10/03/2013
Number of Days to Update: 45
Source: Department of Energy & Environmental Protection
Telephone: 860-424-3375
Last EDR Contact: 05/18/2015
Next Scheduled EDR Contact: 08/31/2015
Data Release Frequency: No Update Planned

NJ MANIFEST: Manifest Information
Hazardous waste manifest information.

Date of Government Version: 12/31/2012
Date Data Arrived at EDR: 04/29/2015
Date Made Active in Reports: 05/29/2015
Number of Days to Update: 30
Source: Department of Environmental Protection
Telephone: N/A
Last EDR Contact: 04/14/2015
Next Scheduled EDR Contact: 07/27/2015
Data Release Frequency: Annually

NY MANIFEST: Facility and Manifest Data
Manifest is a document that lists and tracks hazardous waste from the generator through transporters to a TSD facility.

Date of Government Version: 05/01/2015
Date Data Arrived at EDR: 05/06/2015
Date Made Active in Reports: 05/20/2015
Number of Days to Update: 14
Source: Department of Environmental Conservation
Telephone: 518-402-8651
Last EDR Contact: 05/06/2015
Next Scheduled EDR Contact: 08/17/2015
Data Release Frequency: Annually

PA MANIFEST: Manifest Information
Hazardous waste manifest information.

Date of Government Version: 12/31/2013
Date Data Arrived at EDR: 07/21/2014
Date Made Active in Reports: 08/25/2014
Number of Days to Update: 35
Source: Department of Environmental Protection
Telephone: 717-783-8990
Last EDR Contact: 04/16/2015
Next Scheduled EDR Contact: 08/03/2015
Data Release Frequency: Annually

RI MANIFEST: Manifest information
Hazardous waste manifest information

Date of Government Version: 12/31/2013
Date Data Arrived at EDR: 07/15/2014
Date Made Active in Reports: 08/13/2014
Number of Days to Update: 29
Source: Department of Environmental Management
Telephone: 401-222-2797
Last EDR Contact: 05/26/2015
Next Scheduled EDR Contact: 09/07/2015
Data Release Frequency: Annually

WI MANIFEST: Manifest Information
Hazardous waste manifest information.

Date of Government Version: 12/31/2014
Date Data Arrived at EDR: 03/19/2015
Date Made Active in Reports: 04/07/2015
Number of Days to Update: 19
Source: Department of Natural Resources
Telephone: N/A
Last EDR Contact: 06/11/2015
Next Scheduled EDR Contact: 09/28/2015
Data Release Frequency: Annually

Oil/Gas Pipelines
Source: PennWell Corporation
Telephone: 281-546-1505
Petroleum Bundle (Crude Oil, Refined Products, Petrochemicals, Gas Liquids (LPG/NGL), and Specialty Gases (Miscellaneous)) N = Natural Gas Bundle (Natural Gas, Gas Liquids (LPG/NGL), and Specialty Gases (Miscellaneous)). This map includes information copyrighted by PennWell Corporation. This information is provided on a best effort basis and PennWell Corporation does not guarantee its accuracy nor warrant its fitness for any particular purpose. Such information has been reprinted with the permission of PennWell.

Electric Power Transmission Line Data
Source: PennWell Corporation
Telephone: 800-823-6277
This map includes information copyrighted by PennWell Corporation. This information is provided on a best effort basis and PennWell Corporation does not guarantee its accuracy nor warrant its fitness for any particular purpose. Such information has been reprinted with the permission of PennWell.

Sensitive Receptors: There are individuals deemed sensitive receptors due to their fragile immune systems and special sensitivity to environmental discharges. These sensitive receptors typically include the elderly, the sick, and children. While the location of all sensitive receptors cannot be determined, EDR indicates those buildings and facilities - schools, daycares, hospitals, medical centers, and nursing homes - where individuals who are sensitive receptors are likely to be located.

AHA Hospitals:
Source: American Hospital Association, Inc.
Telephone: 312-280-5991
The database includes a listing of hospitals based on the American Hospital Association's annual survey of hospitals.

GOVERNMENT RECORDS SEARCHED / DATA CURRENCY TRACKING

Medical Centers: Provider of Services Listing
Source: Centers for Medicare & Medicaid Services
Telephone: 410-786-3000
A listing of hospitals with Medicare provider number, produced by Centers of Medicare & Medicaid Services, a federal agency within the U.S. Department of Health and Human Services.

Nursing Homes
Source: National Institutes of Health
Telephone: 301-594-6248
Information on Medicare and Medicaid certified nursing homes in the United States.

Public Schools
Source: National Center for Education Statistics
Telephone: 202-502-7300
The National Center for Education Statistics' primary database on elementary and secondary public education in the United States. It is a comprehensive, annual, national statistical database of all public elementary and secondary schools and school districts, which contains data that are comparable across all states.

Private Schools
Source: National Center for Education Statistics
Telephone: 202-502-7300
The National Center for Education Statistics' primary database on private school locations in the United States.

Daycare Centers: Licensed Facilities
Source: Department of Social Services
Telephone: 916-657-4041

Flood Zone Data: This data, available in select counties across the country, was obtained by EDR in 2003 & 2011 from the Federal Emergency Management Agency (FEMA). Data depicts 100-year and 500-year flood zones as defined by FEMA.

NWI: National Wetlands Inventory. This data, available in select counties across the country, was obtained by EDR in 2002, 2005 and 2010 from the U.S. Fish and Wildlife Service.

California Earthquake Fault Lines: The fault lines displayed on EDR's Topographic map are digitized quaternary fault lines, prepared in 1975 by the United State Geological Survey. Additional information (also from 1975) regarding activity at specific fault lines comes from California's Preliminary Fault Activity Map prepared by the California Division of Mines and Geology.

STREET AND ADDRESS INFORMATION

© 2010 Tele Atlas North America, Inc. All rights reserved. This material is proprietary and the subject of copyright protection and other intellectual property rights owned by or licensed to Tele Atlas North America, Inc. The use of this material is subject to the terms of a license agreement. You will be held liable for any unauthorized copying or disclosure of this material.

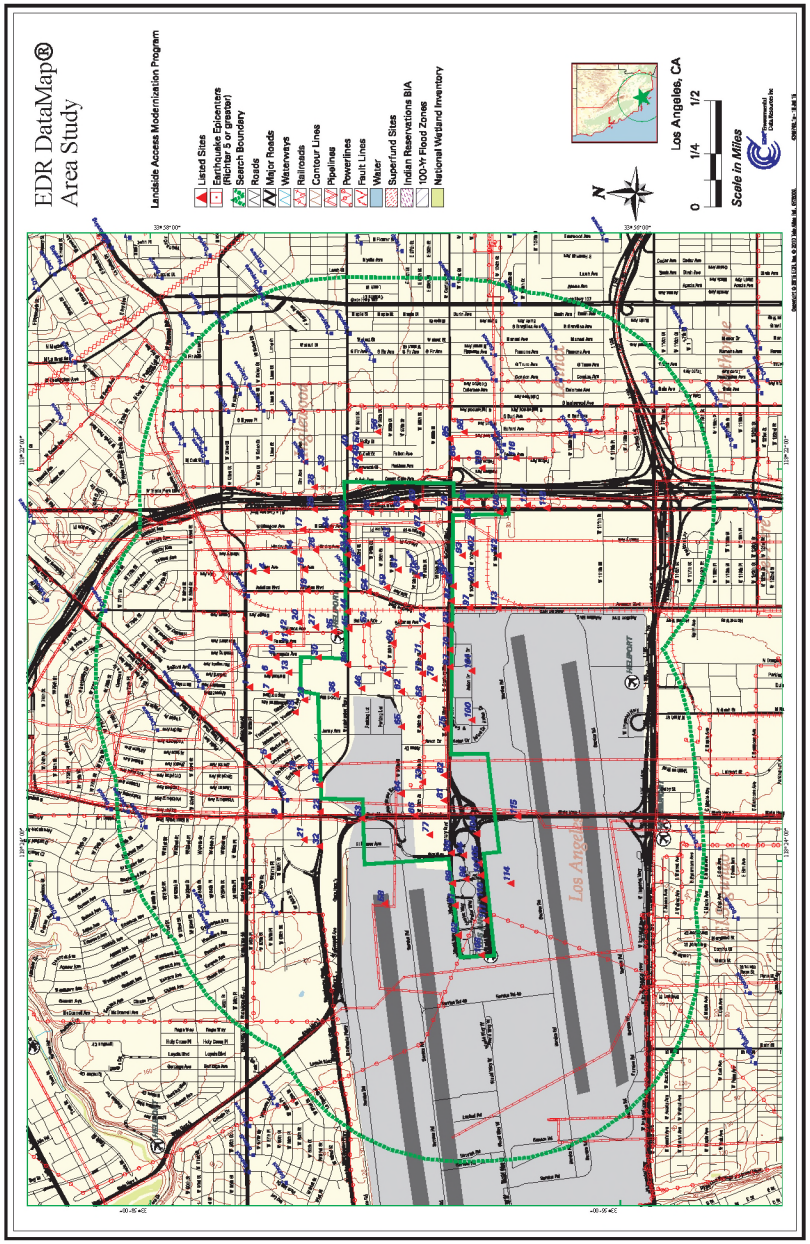

Landside Access Modernization Program
Los Angeles, CA 90045

Inquiry Number: 4389044.1s
August 20, 2015

Thank you for your business.
Please contact EDR at 1-800-352-0050
with any questions or comments.

EDR DataMap™ Area Study

EDR® Environmental Data Resources Inc

6 Armstrong Road, 4th floor
Shelton, CT 06484
Toll Free: 800.352.0050
www.edrnet.com

Disclaimer - Copyright and Trademark Notice

This Report contains certain information obtained from a variety of public and other sources reasonably available to Environmental Data Resources, Inc. It cannot be concluded from this Report that coverage information for the target and surrounding properties does not exist from other sources. **NO WARRANTY EXPRESSED OR IMPLIED, IS MADE WHATSOEVER IN CONNECTION WITH THIS REPORT. ENVIRONMENTAL DATA RESOURCES, INC. SPECIFICALLY DISCLAIMS THE MAKING OF ANY SUCH WARRANTIES, INCLUDING WITHOUT LIMITATION, MERCHANTABILITY OR FITNESS FOR A PARTICULAR USE OR PURPOSE. ALL RISK IS ASSUMED BY THE USER. IN NO EVENT SHALL ENVIRONMENTAL DATA RESOURCES, INC. BE LIABLE TO ANYONE, WHETHER ARISING OUT OF ERRORS OR OMISSIONS, NEGLIGENCE, ACCIDENT OR ANY OTHER CAUSE, FOR ANY LOSS OF DAMAGE, INCLUDING, WITHOUT LIMITATION, SPECIAL, INCIDENTAL, CONSEQUENTIAL, OR EXEMPLARY DAMAGES. ANY LIABILITY ON THE PART OF ENVIRONMENTAL DATA RESOURCES, INC. IS STRICTLY LIMITED TO A REFUND OF THE AMOUNT PAID FOR THIS REPORT.** Purchaser accepts this Report "AS IS". Any analyses, estimates, ratings, environmental risk levels or risk codes provided in this Report are provided for illustrative purposes only, and are not intended to provide, nor should they be interpreted as providing any facts regarding, or prediction or forecast of, any environmental risk for any property. Only a Phase I Environmental Site Assessment performed by an environmental professional can provide information regarding the environmental risk for any property. Additionally, the information provided in this Report is not to be construed as legal advice.

Copyright 2015 by Environmental Data Resources, Inc. All rights reserved. Reproduction in any media or format, in whole or in part, of any report or map of Environmental Data Resources, Inc., or its affiliates, is prohibited without prior written permission.

EDR and its logos (including Sanborn and Sanborn Map) are trademarks of Environmental Data Resources, Inc. or its affiliates. All other trademarks used herein are the property of their respective owners.

EXECUTIVE SUMMARY

TARGET PROPERTY INFORMATION

ADDRESS

LOS ANGELES, CA 90045
LOS ANGELES, CA 90045

SURROUNDING SITES: SEARCH RESULTS

Surrounding sites were identified.

Page numbers and map identification numbers refer to the EDR Radius Map report where detailed data on individual sites can be reviewed.

Sites listed in ***bold italics*** are in multiple databases.

Unmappable (orphan) sites are not considered in the foregoing analysis.

STATE AND LOCAL RECORDS

CA HIST CORTESE: The sites for the list are designated by the State Water Resource Control Board [LUST], the Integrated Waste Board [SWF/LS], and the Department of Toxic Substances Control [CALSITES]. This listing is no longer updated by the state agency.

A review of the CA HIST CORTESE list, as provided by EDR, and dated 04/01/2001 has revealed that there are 27 CA HIST CORTESE sites within the searched area.

Site	Address	Map ID	Page
FRITO-LAY, INC Reg Id: 900450507	8731 BELLANCA	1	2
YOUR MAN TOURS, INC Reg Id: I-12588	8831 AVIATION BLVD	2	2
NORMAN MERLE Reg Id: 900450398	9130 BELLANCA AVE	3	2
HERTZ RENT-A-CAR Reg Id: 900450298	9029 AIRPORT BLVD	4	2
COLLINS TRUST Reg Id: R-23232	9121 AVIATION BLVD	5	2
COLLING TRUST PROPER Reg Id: R-23231	9117 AVIATION BLVD	5	3
AVON RENT-A-CAR Reg Id: 900450052	9220 SEPULVEDA BLVD	6	3
HARRY'S AIRPORT GARA Reg Id: R-09799	9131 AVIATION	7	3
KING DELIVERY, INC Reg Id: 900450143	5600 ARBOR VITAE ST	8	3
NEUTROGENA FACILITY Reg Id: 900450334	5800 ARBOR VITAE AVE	9	3
AVIS RENT-A-CAR Reg Id: 900450343	9217 AIRPORT BLVD	10	4

EXECUTIVE SUMMARY

NATIONAL CAR RENTAL Reg Id: 900450498	9419 AIRPORT BLVD	11	4
BUDGET RENT-A-CAR-LA Reg Id: 900450125	9775 AIRPORT BLVD	13	5
ALLIED-SIGNAL INC. (Reg Id: 900450225	9851 SEPULVEDA	14	5
TEXACO Reg Id: 900450534	5551 CENTURY	15	5
CHEVRON #9-7240 Reg Id: R-02047	5156 CENTURY	16	6
ARCO #0003 Reg Id: 900450307	5201 CENTURY	16	6
DOMBROWSKI'S FLOWERS Reg Id: I-09545	4940 CENTURY	17	6
DELTA AIRLINES Reg Id: 094-44	6150 CENTURY BLVD W	18	6
THRIFTY CAR RENTAL Reg Id: 900450525	5440 CENTURY	19	6
LAX TAXILANE D 10 IM Reg Id: 900450098	1 WORLD WAY	20	7
FAA LAX CONTROL TOWE Reg Id: 900450270	1 WORLD	20	7
LAX TERMINAL 2 Reg Id: 900450607	200 WORLD WY	21	7
76 PRODUCTS STATION Reg Id: 900450389	5552 CENTURY	22	7
UNITED AIRLINES INC Reg Id: 900450407	6020 AVION DR	23	7
PRECISION SHEET META Reg Id: 900450016	5235 104TH STREET	25	9
TERMINAL 6 LAX Reg Id: 900450616	600 WORLD WY	26	9

CA WMUDS/SWAT: The Waste Management Unit Database System is used for program tracking and inventory of waste management units. The source is the State Water Resources Control Board.

A review of the CA WMUDS/SWAT list, as provided by EDR, and dated 04/01/2000 has revealed that there are 2 CA WMUDS/SWAT sites within the searched area.

Site	Address	Map ID	Page
LOS ANGELES INTERNAT	ALONG SEPULVEDA	24	8
106TH STREET DUMP	5126 WEST 106TH STRE	27	9

EXECUTIVE SUMMARY

Please refer to the end of the findings report for unmapped orphan sites due to poor or inadequate address information.

MAP FINDINGS SUMMARY

Database	Total Plotted
STATE AND LOCAL RECORDS	
CA HIST CORTESE	27
CA WMUDS/SWAT	2

NOTES:

Sites may be listed in more than one database

Map ID / Direction / Distance / Distance (ft.) | Site | Database(s) | EDR ID Number / EPA ID Number

1
FRITO-LAY, INC
8731 BELLANCA
LOS ANGELES, CA 90045
CA HIST CORTESE
S101296893
N/A

HIST CORTESE:
Region: CORTESE
Facility County Code: 19
Reg By: LTNKA
Reg Id: 900450507

2
YOUR MAN TOURS, INC
8831 AVIATION BLVD
INGLEWOOD, CA 90301
CA HIST CORTESE
1000351499
CAD981660111

HIST CORTESE:
Region: CORTESE
Facility County Code: 19
Reg By: LTNKA
Reg Id: I-12588

3
NORMAN MERLE
9130 BELLANCA AVE
LOS ANGELES, CA 90045
CA HIST CORTESE
U001561873
N/A

HIST CORTESE:
Region: CORTESE
Facility County Code: 19
Reg By: LTNKA
Reg Id: 900450398

4
HERTZ RENT-A-CAR
9029 AIRPORT BLVD
LOS ANGELES, CA 90045
CA HIST CORTESE
1000423725
CAD981382997

HIST CORTESE:
Region: CORTESE
Facility County Code: 19
Reg By: LTNKA
Reg Id: 900450298

5
COLLINS TRUST
9121 AVIATION BLVD
INGLEWOOD, CA 90301
CA HIST CORTESE
S102428214
N/A

HIST CORTESE:
Region: CORTESE
Facility County Code: 19
Reg By: LTNKA
Reg Id: R-23232

Map ID / Direction / Distance / Distance (ft.) | Site | Database(s) | EDR ID Number / EPA ID Number

5
COLLING TRUST PROPERTY
9117 AVIATION BLVD
INGLEWOOD, CA 90301
CA HIST CORTESE
S102428212
N/A

HIST CORTESE:
Region: CORTESE
Facility County Code: 19
Reg By: LTNKA
Reg Id: R-23231

6
AVON RENT-A-CAR
9220 SEPULVEDA BLVD
WESTCHESTER, CA 90045
CA HIST CORTESE
S105024692
N/A

HIST CORTESE:
Region: CORTESE
Facility County Code: 19
Reg By: LTNKA
Reg Id: 900450052

7
HARRY'S AIRPORT GARAGE
9131 AVIATION
INGLEWOOD, CA
CA HIST CORTESE
S104565603
N/A

HIST CORTESE:
Region: CORTESE
Facility County Code: 19
Reg By: LTNKA
Reg Id: R-09799

8
KING DELIVERY, INC
5600 ARBOR VITAE ST W
WESTCHESTER, CA 90045
CA HIST CORTESE
S104159630
N/A

HIST CORTESE:
Region: CORTESE
Facility County Code: 19
Reg By: LTNKA
Reg Id: 900450143

9
NEUTROGENA FACILITY
5800 ARBOR VITAE AVE
LOS ANGELES, CA 90045
CA HIST CORTESE
S102434324
N/A

HIST CORTESE:
Region: CORTESE
Facility County Code: 19
Reg By: LTNKA
Reg Id: 900450334

10 **AVIS RENT-A-CAR** — CA HIST CORTESE — S100698306 / N/A
9217 AIRPORT BLVD
WESTCHESTER, CA 90045

HIST CORTESE:

Region:	CORTESE
Facility County Code:	19
Reg By:	LTNKA
Reg Id:	900450343

---

11 **NATIONAL CAR RENTAL** — CA HIST CORTESE — U001561875 / N/A
9419 AIRPORT BLVD
LOS ANGELES, CA 90045

HIST CORTESE:

Region:	CORTESE
Facility County Code:	19
Reg By:	LTNKA
Reg Id:	900450498

---

12 **NEUTROGENA** — NY MANIFEST — 1001486933 / CAR000054031
5760 WEST 96TH STREET
LOS ANGELES, CA 90045

NY MANIFEST:

EPA ID:	CAR000054031
Country:	USA
Location Address 1:	5670 WEST 96TH STREET
Location Address 2:	Not reported
Location City:	LOS ANGELES
Location State:	CA
Location Zip Code:	90045
Location Zip Code 4:	Not reported

Mailing Info:

Name:	NEUTROGENA CORPORATION
Contact:	F WADE
Address:	5670 WEST 96TH STREET
City/State/Zip:	LOS ANGELES, CA 90045
Country:	USA
Phone:	310-863-5481

Manifest:

Document ID:	NYG2435643
Manifest Status:	Not reported
Trans1 State ID:	Not reported
Trans2 State ID:	Not reported
Generator Ship Date:	04/16/2002
Trans1 Recv Date:	04/16/2002
Trans2 Recv Date:	04/22/2002
TSD Site Recv Date:	05/03/2002
Part A Recv Date:	Not reported
Part B Recv Date:	Not reported
Generator EPA ID:	CAR000054031
Trans1 EPA ID:	CAD982492399
Trans2 EPA ID:	CAD982492399
TSDF ID:	NYD000632372

NEUTROGENA (Continued) — 1001486933

Waste Code:	D001 - NON-LISTED IGNITABLE WASTES
Quantity:	00040
Units:	P - Pounds
Number of Containers:	002
Container Type:	CY - Cylinders
Handling Method:	B Incineration, heat recovery, burning.
Specific Gravity:	01.00
Waste Code:	D001 - NON-LISTED IGNITABLE WASTES
Quantity:	00005
Units:	P - Pounds
Number of Containers:	001
Container Type:	CY - Cylinders
Handling Method:	T Chemical, physical, or biological treatment.
Specific Gravity:	01.00
Year:	2002

---

13 **BUDGET RENT-A-CAR-LAX** — CA HIST CORTESE — U001561823 / N/A
9775 AIRPORT BLVD
LOS ANGELES, CA 90045

HIST CORTESE:

Region:	CORTESE
Facility County Code:	19
Reg By:	LTNKA
Reg Id:	900450125

---

14 **ALLIED-SIGNAL INC. (PARK** — CA HIST CORTESE — S103677809 / N/A
9851 SEPULVEDA
LOS ANGELES, CA 90045

HIST CORTESE:

Region:	CORTESE
Facility County Code:	19
Reg By:	LTNKA
Reg Id:	900450225

---

15 **TEXACO** — CA HIST CORTESE — S105024593 / N/A
5551 CENTURY
LOS ANGELES, CA 90045

HIST CORTESE:

Region:	CORTESE
Facility County Code:	19
Reg By:	LTNKA
Reg Id:	900450534

16 **CHEVRON #9-7240**
5156 CENTURY
INGLEWOOD, CA 90304
CA HIST CORTESE S105024210
N/A

HIST CORTESE:
Region: CORTESE
Facility County Code: 19
Reg By: LTNKA
Reg Id: R-02047

---

16 **ARCO #0003**
5201 CENTURY
LOS ANGELES, CA 90045
CA HIST CORTESE S103663398
N/A

HIST CORTESE:
Region: CORTESE
Facility County Code: 19
Reg By: LTNKA
Reg Id: 900450307

---

17 **DOMBROWSKI'S FLOWERS**
4940 CENTURY
LENNOX, CA 90304
CA HIST CORTESE S105024447
N/A

HIST CORTESE:
Region: CORTESE
Facility County Code: 19
Reg By: LTNKA
Reg Id: I-09545

---

18 **DELTA AIRLINES**
6150 CENTURY BLVD W
WESTCHESTER, CA 90045
CA HIST CORTESE S101583680
N/A

HIST CORTESE:
Region: CORTESE
Facility County Code: 19
Reg By: LTNKA
Reg Id: 094-44

---

19 **THRIFTY CAR RENTAL**
5440 CENTURY
LOS ANGELES, CA 90045
CA HIST CORTESE S105024592
N/A

HIST CORTESE:
Region: CORTESE
Facility County Code: 19
Reg By: LTNKA
Reg Id: 900450525

MAP FINDINGS

Map ID
Direction
Distance
Distance (ft.) Site | Database(s) | EDR ID Number | EPA ID Number

20 **LAX TAXILANE D 10 IMPROVEMENTS AREA**
1 WORLD WAY
LOS ANGELES, CA 90045
CA HIST CORTESE S102437089
N/A

HIST CORTESE:
Region: CORTESE
Facility County Code: 19
Reg By: LTNKA
Reg Id: 900450098

---

20 **FAA LAX CONTROL TOWER**
1 WORLD
LOS ANGELES, CA 90045
CA HIST CORTESE S100851406
N/A

HIST CORTESE:
Region: CORTESE
Facility County Code: 19
Reg By: LTNKA
Reg Id: 900450270

---

21 **LAX TERMINAL 2**
200 WORLD WY
WESTCHESTER, CA 90045
CA HIST CORTESE S101297376
N/A

HIST CORTESE:
Region: CORTESE
Facility County Code: 19
Reg By: LTNKA
Reg Id: 900450607

---

22 **76 PRODUCTS STATION #3272**
5552 CENTURY
LOS ANGELES, CA 90045
CA HIST CORTESE S105024594
N/A

HIST CORTESE:
Region: CORTESE
Facility County Code: 19
Reg By: LTNKA
Reg Id: 900450389

---

23 **UNITED AIRLINES INC**
6020 AVION DR
LOS ANGELES, CA 90045
CA HIST CORTESE 1000399389
CAT080012693

HIST CORTESE:
Region: CORTESE
Facility County Code: 19
Reg By: LTNKA
Reg Id: 900450407

24 **LOS ANGELES INTERNATIONAL AIRP** **CA WMUDS/SWAT** **S103441399**
ALONG SEPULVEDA **N/A**
LOS ANGELES, CA

WMUDS/SWAT:

Edit Date:	Not reported
Complexity:	Not reported
Primary Waste:	Not reported
Primary Waste Type:	Not reported
Secondary Waste:	Not reported
Secondary Waste Type:	Not reported
Base Meridian:	Not reported
NPID:	Not reported
Tonnage:	0
Regional Board ID:	Not reported
Municipal Solid Waste:	False
Superorder:	False
Open To Public:	False
Waste List:	False
Agency Type:	Not reported
Agency Name:	LOS ANGELES INTERNATIONAL AIRP
Agency Department:	Not reported
Agency Address:	Not reported
Agency City,St,Zip:	Not reported
Agency Contact:	Not reported
Agency Telephone:	Not reported
Land Owner Name:	Not reported
Land Owner Address:	Not reported
Land Owner City,St,Zip:	CA
Land Owner Contact:	Not reported
Land Owner Phone:	Not reported
Region:	4
Facility Type:	Not reported
Facility Description:	Not reported
Facility Telephone:	Not reported
SWAT Facility Name:	Not reported
Primary SIC:	Not reported
Secondary SIC:	Not reported
Comments:	Not reported
Last Facility Editors:	Not reported
Waste Discharge System:	False
Solid Waste Assessment Test Program:	True
Toxic Pits Cleanup Act Program:	False
Resource Conservation Recovery Act:	False
Department of Defence:	False
Solid Waste Assessment Test Program:	LOS ANGELES INTERNATIONAL AIRPORT
Threat to Water Quality:	Not reported
Sub Chapter 15:	False
Regional Board Project Officer:	LT
Number of WMUDS at Facility:	1
Section Range:	Not reported
RCRA Facility:	Not reported
Waste Discharge Requirements:	Not reported
Self-Monitoring Rept. Frequency:	Not reported
Waste Discharge System ID:	4 190137NUR
Solid Waste Information ID:	Not reported

MAP FINDINGS

Map ID
Direction
Distance
Distance (ft.) Site | Database(s) | EDR ID Number | EPA ID Number

25 **PRECISION SHEET METAL** **CA HIST CORTESE** **S104549275**
5235 104TH STREET **N/A**
LOS ANGELES, CA 90045

HIST CORTESE:

Region:	CORTESE
Facility County Code:	19
Reg By:	LTNKA
Reg Id:	900450016

---

26 **TERMINAL 6 LAX** **CA HIST CORTESE** **S101297377**
600 WORLD WY **N/A**
WESTCHESTER, CA 90045

HIST CORTESE:

Region:	CORTESE
Facility County Code:	19
Reg By:	LTNKA
Reg Id:	900450616

---

27 **106TH STREET DUMP** **CA WMUDS/SWAT** **S104156325**
5126 WEST 106TH STREET **N/A**
INGLEWOOD, CA

WMUDS/SWAT:

Edit Date:	Not reported
Complexity:	Not reported
Primary Waste:	Not reported
Primary Waste Type:	Not reported
Secondary Waste:	Not reported
Secondary Waste Type:	Not reported
Base Meridian:	Not reported
NPID:	Not reported
Tonnage:	0
Regional Board ID:	Not reported
Municipal Solid Waste:	False
Superorder:	False
Open To Public:	False
Waste List:	False
Agency Type:	Not reported
Agency Name:	Not reported
Agency Department:	Not reported
Agency Address:	Not reported
Agency City,St,Zip:	Not reported
Agency Contact:	Not reported
Agency Telephone:	Not reported
Land Owner Name:	Not reported
Land Owner Address:	Not reported
Land Owner City,St,Zip:	CA
Land Owner Contact:	Not reported
Land Owner Phone:	Not reported
Region:	4
Facility Type:	Not reported
Facility Description:	Not reported
Facility Telephone:	Not reported
SWAT Facility Name:	Not reported
Primary SIC:	Not reported
Secondary SIC:	Not reported

106TH STREET DUMP (Continued) — **S104156325**

Comments:	Not reported
Last Facility Editors:	Not reported
Waste Discharge System:	False
Solid Waste Assessment Test Program:	True
Toxic Pits Cleanup Act Program:	False
Resource Conservation Recovery Act:	False
Department of Defence:	False
Solid Waste Assessment Test Program:	Not reported
Threat to Water Quality:	Not reported
Sub Chapter 15:	False
Regional Board Project Officer:	LT
Number of WMUDS at Facility:	1
Section Range:	Not reported
RCRA Facility:	Not reported
Waste Discharge Requirements:	Not reported
Self-Monitoring Rept. Frequency:	Not reported
Waste Discharge System ID:	4 190103NUR
Solid Waste Information ID:	Not reported

ORPHAN SUMMARY

Count: 1 records

City	EDR ID	Site Name	Site Address	Zip	Database(s)
LOS ANGELES	S103441660	MOBIL STATION #10-KDQ	HWY 126		CA HIST CORTESE, CA WMUDS/SW

GOVERNMENT RECORDS SEARCHED / DATA CURRENCY TRACKING

To maintain currency of the following federal and state databases, EDR contacts the appropriate governmental agency on a monthly or quarterly basis, as required.

Number of Days to Update: Provides confirmation that EDR is reporting records that have been updated within 90 days from the date the government agency made the information available to the public.

FEDERAL RECORDS

BRS: Biennial Reporting System
The Biennial Reporting System is a national system administered by the EPA that collects data on the generation and management of hazardous waste. BRS captures detailed data from two groups: Large Quantity Generators (LQG) and Treatment, Storage, and Disposal Facilities.

Date of Government Version: 12/31/2011
Date Data Arrived at EDR: 02/26/2013
Date Made Active in Reports: 04/19/2013
Number of Days to Update: 52
Source: EPA/NTIS
Telephone: 800-424-9346
Last EDR Contact: 05/29/2015
Next Scheduled EDR Contact: 09/07/2015
Data Release Frequency: Biennially

US AIRS MINOR: Air Facility System Data
A listing of minor source facilities.

Date of Government Version: 10/16/2014
Date Data Arrived at EDR: 10/31/2014
Date Made Active in Reports: 11/17/2014
Number of Days to Update: 17
Source: EPA
Telephone: 202-564-2496
Last EDR Contact: 06/22/2015
Next Scheduled EDR Contact: 10/22/2015
Data Release Frequency: Annually

US AIRS (AFS): Aerometric Information Retrieval System Facility Subsystem (AFS)
The database is a sub-system of Aerometric Information Retrieval System (AIRS). AFS contains compliance data on air pollution point sources regulated by the U.S. EPA and/or state and local air regulatory agencies. This information comes from source reports by various stationary sources of air pollution, such as electric power plants, steel mills, factories, and universities, and provides information about the air pollutants they produce. Action, air program, air program pollutant, and general level plant data. It is used to track emissions and compliance data from industrial plants.

Date of Government Version: 10/16/2014
Date Data Arrived at EDR: 10/31/2014
Date Made Active in Reports: 11/17/2014
Number of Days to Update: 17
Source: EPA
Telephone: 202-564-2496
Last EDR Contact: 06/22/2015
Next Scheduled EDR Contact: 10/05/2015
Data Release Frequency: Annually

PRP: Potentially Responsible Parties
A listing of verified Potentially Responsible Parties

Date of Government Version: 10/25/2013
Date Data Arrived at EDR: 10/17/2014
Date Made Active in Reports: 10/20/2014
Number of Days to Update: 3
Source: EPA
Telephone: 202-564-6023
Last EDR Contact: 05/14/2015
Next Scheduled EDR Contact: 08/24/2015
Data Release Frequency: Quarterly

STATE AND LOCAL RECORDS

HIST CORTESE: Hazardous Waste & Substance Site List
The sites for the list are designated by the State Water Resource Control Board [LUST], the Integrated Waste Board [SWF/LS], and the Department of Toxic Substances Control [CALSITES]. This listing is no longer updated by the state agency.

Date of Government Version: 04/01/2001
Date Data Arrived at EDR: 01/22/2009
Date Made Active in Reports: 04/08/2009
Number of Days to Update: 76
Source: Department of Toxic Substances Control
Telephone: 916-323-3400
Last EDR Contact: 01/22/2009
Next Scheduled EDR Contact: N/A
Data Release Frequency: No Update Planned

GOVERNMENT RECORDS SEARCHED / DATA CURRENCY TRACKING

WMUDS/SWAT: Waste Management Unit Database
Waste Management Unit Database System. WMUDS is used by the State Water Resources Control Board staff and the Regional Water Quality Control Boards for program tracking and inventory of waste management units. WMUDS is composed of the following databases: Facility Information, Scheduled Inspections Information, Waste Management Unit Information, SWAT Program Information, SWAT Report Summary Information, SWAT Report Summary Data, Chapter 15 (formerly Subchapter 15) Information, Chapter 15 Monitoring Parameters, TPCA Program Information, RCRA Program Information, Closure Information, and Interested Parties Information.

Date of Government Version: 04/01/2000
Date Data Arrived at EDR: 04/10/2000
Date Made Active in Reports: 05/10/2000
Number of Days to Update: 30
Source: State Water Resources Control Board
Telephone: 916-227-4448
Last EDR Contact: 08/04/2015
Next Scheduled EDR Contact: 11/23/2015
Data Release Frequency: No Update Planned

OTHER DATABASE(S)

Depending on the geographic area covered by this report, the data provided in these specialty databases may or may not be complete. For example, the existence of wetlands information data in a specific report does not mean that all wetlands in the area covered by the report are included. Moreover, the absence of any reported wetlands information does not necessarily mean that wetlands do not exist in the area covered by the report.

CT MANIFEST: Hazardous Waste Manifest Data
Facility and manifest data. Manifest is a document that lists and tracks hazardous waste from the generator through transporters to a tsd facility.

Date of Government Version: 07/30/2013
Date Data Arrived at EDR: 08/19/2013
Date Made Active in Reports: 10/03/2013
Number of Days to Update: 45
Source: Department of Energy & Environmental Protection
Telephone: 860-424-3375
Last EDR Contact: 05/18/2015
Next Scheduled EDR Contact: 08/31/2015
Data Release Frequency: No Update Planned

NJ MANIFEST: Manifest Information
Hazardous waste manifest information.

Date of Government Version: 12/31/2013
Date Data Arrived at EDR: 07/17/2015
Date Made Active in Reports: 08/12/2015
Number of Days to Update: 26
Source: Department of Environmental Protection
Telephone: N/A
Last EDR Contact: 07/13/2015
Next Scheduled EDR Contact: 10/28/2015
Data Release Frequency: Annually

NY MANIFEST: Facility and Manifest Data
Manifest is a document that lists and tracks hazardous waste from the generator through transporters to a TSD facility.

Date of Government Version: 05/01/2015
Date Data Arrived at EDR: 05/06/2015
Date Made Active in Reports: 05/20/2015
Number of Days to Update: 14
Source: Department of Environmental Conservation
Telephone: 518-402-8651
Last EDR Contact: 08/06/2015
Next Scheduled EDR Contact: 11/16/2015
Data Release Frequency: Annually

PA MANIFEST: Manifest Information
Hazardous waste manifest information.

Date of Government Version: 12/31/2014
Date Data Arrived at EDR: 07/24/2015
Date Made Active in Reports: 08/18/2015
Number of Days to Update: 25
Source: Department of Environmental Protection
Telephone: 717-783-8990
Last EDR Contact: 07/20/2015
Next Scheduled EDR Contact: 11/02/2015
Data Release Frequency: Annually

RI MANIFEST: Manifest information
Hazardous waste manifest information

Date of Government Version: 12/31/2013
Date Data Arrived at EDR: 06/19/2015
Date Made Active in Reports: 07/15/2015
Number of Days to Update: 26

Source: Department of Environmental Management
Telephone: 401-222-2797
Last EDR Contact: 05/26/2015
Next Scheduled EDR Contact: 09/07/2015
Data Release Frequency: Annually

WI MANIFEST: Manifest Information
Hazardous waste manifest information.

Date of Government Version: 12/31/2014
Date Data Arrived at EDR: 03/19/2015
Date Made Active in Reports: 04/07/2015
Number of Days to Update: 19

Source: Department of Natural Resources
Telephone: N/A
Last EDR Contact: 06/11/2015
Next Scheduled EDR Contact: 09/28/2015
Data Release Frequency: Annually

Oil/Gas Pipelines
Source: PennWell Corporation
Telephone: 281-546-1505
Petroleum Bundle (Crude Oil, Refined Products, Petrochemicals, Gas Liquids (LPG/NGL), and Specialty Gases (Miscellaneous)) N = Natural Gas Bundle (Natural Gas, Gas Liquids (LPG/NGL), and Specialty Gases (Miscellaneous)). This map includes information copyrighted by PennWell Corporation. This information is provided on a best effort basis and PennWell Corporation does not guarantee its accuracy nor warrant its fitness for any particular purpose. Such information has been reprinted with the permission of PennWell.

Electric Power Transmission Line Data
Source: PennWell Corporation
Telephone: 800-823-6277
This map includes information copyrighted by PennWell Corporation. This information is provided on a best effort basis and PennWell Corporation does not guarantee its accuracy nor warrant its fitness for any particular purpose. Such information has been reprinted with the permission of PennWell.

Sensitive Receptors: There are individuals deemed sensitive receptors due to their fragile immune systems and special sensitivity to environmental discharges. These sensitive receptors typically include the elderly, the sick, and children. While the location of all sensitive receptors cannot be determined, EDR indicates those buildings and facilities - schools, daycares, hospitals, medical centers, and nursing homes - where individuals who are sensitive receptors are likely to be located.

AHA Hospitals:
Source: American Hospital Association, Inc.
Telephone: 312-280-5991
The database includes a listing of hospitals based on the American Hospital Association's annual survey of hospitals.

Medical Centers: Provider of Services Listing
Source: Centers for Medicare & Medicaid Services
Telephone: 410-786-3000
A listing of hospitals with Medicare provider number, produced by Centers of Medicare & Medicaid Services, a federal agency within the U.S. Department of Health and Human Services.

Nursing Homes
Source: National Institutes of Health
Telephone: 301-594-6248
Information on Medicare and Medicaid certified nursing homes in the United States.

Public Schools
Source: National Center for Education Statistics
Telephone: 202-502-7300
The National Center for Education Statistics' primary database on elementary and secondary public education in the United States. It is a comprehensive, annual, national statistical database of all public elementary and secondary schools and school districts, which contains data that are comparable across all states.

Private Schools
Source: National Center for Education Statistics
Telephone: 202-502-7300
The National Center for Education Statistics' primary database on private school locations in the United States.

GOVERNMENT RECORDS SEARCHED / DATA CURRENCY TRACKING

Daycare Centers: Licensed Facilities
Source: Department of Social Services
Telephone: 916-657-4041

Flood Zone Data: This data, available in select counties across the country, was obtained by EDR in 2003 & 2011 from the Federal Emergency Management Agency (FEMA). Data depicts 100-year and 500-year flood zones as defined by FEMA.

NWI: National Wetlands Inventory. This data, available in select counties across the country, was obtained by EDR in 2002, 2005 and 2010 from the U.S. Fish and Wildlife Service.

California Earthquake Fault Lines: The fault lines displayed on EDR's Topographic map are digitized quaternary fault lines, prepared in 1975 by the United State Geological Survey. Additional information (also from 1975) regarding activity at specific fault lines comes from California's Preliminary Fault Activity Map prepared by the California Division of Mines and Geology.

STREET AND ADDRESS INFORMATION

© 2010 Tele Atlas North America, Inc. All rights reserved. This material is proprietary and the subject of copyright protection and other intellectual property rights owned by or licensed to Tele Atlas North America, Inc. The use of this material is subject to the terms of a license agreement. You will be held liable for any unauthorized copying or disclosure of this material.

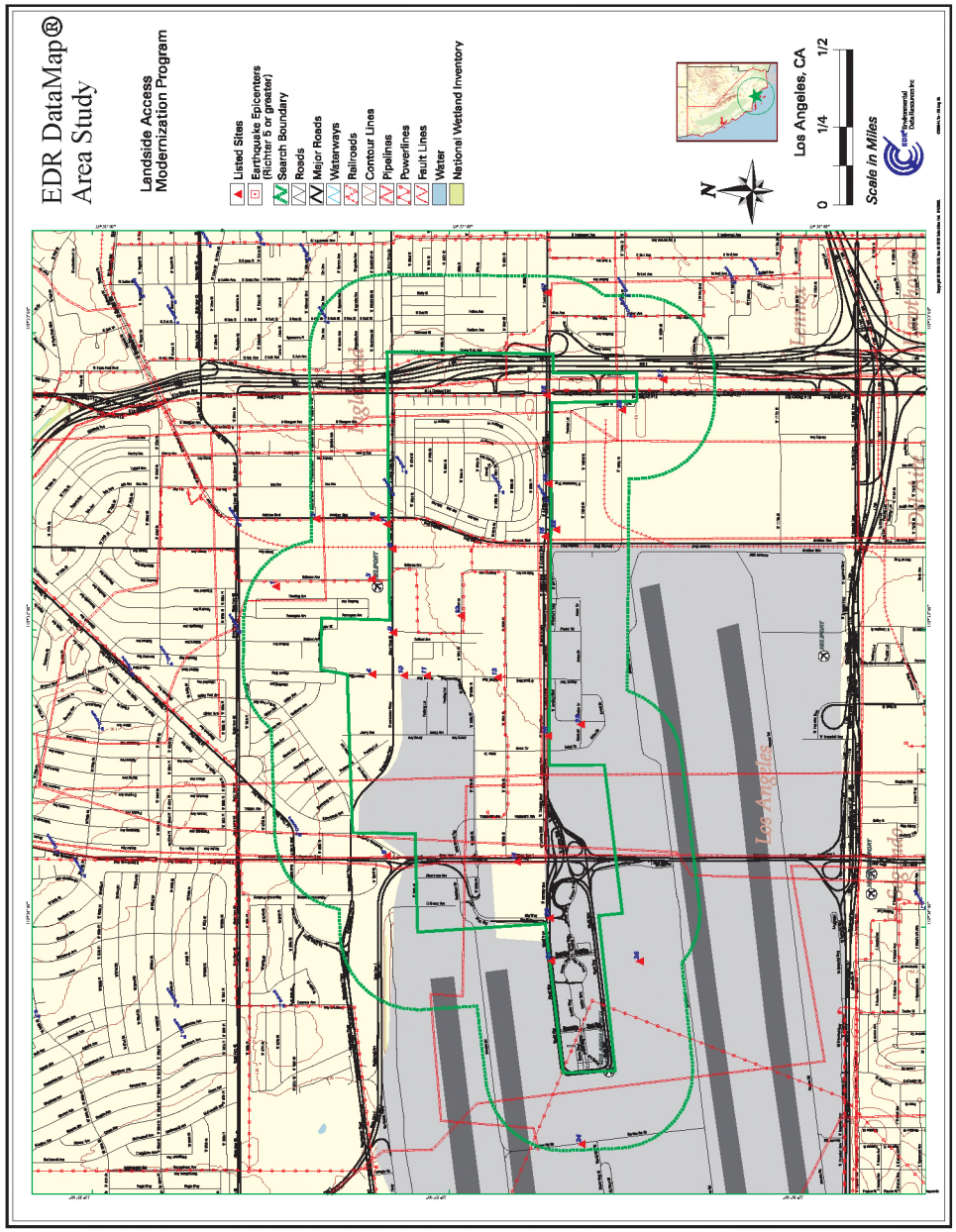

Landside Access Modernization Program
5300 W 111th St
Los Angeles, CA 90045

Inquiry Number: 4423743.6s
September 29, 2015

The EDR Radius Map™ Report with GeoCheck®

EDR® Environmental Data Resources Inc

6 Armstrong Road, 4th floor
Shelton, CT 06484
Toll Free: 800.352.0050
www.edrnet.com

TABLE OF CONTENTS

SECTION	PAGE
Executive Summary	ES1
Overview Map	2
Detail Map	3
Map Findings Summary	4
Map Findings	7
Orphan Summary	65
Government Records Searched/Data Currency Tracking	GR-1

GEOCHECK ADDENDUM

Physical Setting Source Addendum	A-1
Physical Setting Source Summary	A-2
Physical Setting Source Map	A-7
Physical Setting Source Map Findings	A-8
Physical Setting Source Records Searched	PSGR-1

Thank you for your business.
Please contact EDR at 1-800-352-0050
with any questions or comments.

Disclaimer - Copyright and Trademark Notice

This Report contains certain information obtained from a variety of public and other sources reasonably available to Environmental Data Resources, Inc. It cannot be concluded from this Report that coverage information for the target and surrounding properties does not exist from other sources. **NO WARRANTY EXPRESSED OR IMPLIED, IS MADE WHATSOEVER IN CONNECTION WITH THIS REPORT. ENVIRONMENTAL DATA RESOURCES, INC. SPECIFICALLY DISCLAIMS THE MAKING OF ANY SUCH WARRANTIES, INCLUDING WITHOUT LIMITATION, MERCHANTABILITY OR FITNESS FOR A PARTICULAR USE OR PURPOSE. ALL RISK IS ASSUMED BY THE USER. IN NO EVENT SHALL ENVIRONMENTAL DATA RESOURCES, INC. BE LIABLE TO ANYONE, WHETHER ARISING OUT OF ERRORS OR OMISSIONS, NEGLIGENCE, ACCIDENT OR ANY OTHER CAUSE, FOR ANY LOSS OF DAMAGE, INCLUDING, WITHOUT LIMITATION, SPECIAL, INCIDENTAL, CONSEQUENTIAL, OR EXEMPLARY DAMAGES. ANY LIABILITY ON THE PART OF ENVIRONMENTAL DATA RESOURCES, INC. IS STRICTLY LIMITED TO A REFUND OF THE AMOUNT PAID FOR THIS REPORT.** Purchaser accepts this Report "AS IS". Any analyses, estimates, ratings, environmental risk levels or risk codes provided in this Report are provided for illustrative purposes only, and are not intended to provide, nor should they be interpreted as providing any facts regarding, or prediction or forecast of, any environmental risk for any property. Only a Phase I Environmental Site Assessment performed by an environmental professional can provide information regarding the environmental risk for any property. Additionally, the information provided in this Report is not to be construed as legal advice.

Copyright 2015 by Environmental Data Resources, Inc. All rights reserved. Reproduction in any media or format, in whole or in part, of any report or map of Environmental Data Resources, Inc., or its affiliates, is prohibited without prior written permission.

EDR and its logos (including Sanborn and Sanborn Map) are trademarks of Environmental Data Resources, Inc. or its affiliates. All other trademarks used herein are the property of their respective owners.

EXECUTIVE SUMMARY

A search of available environmental records was conducted by Environmental Data Resources, Inc (EDR). The report was designed to assist parties seeking to meet the search requirements of EPA's Standards and Practices for All Appropriate Inquiries (40 CFR Part 312), the ASTM Standard Practice for Environmental Site Assessments (E 1527-13) or custom requirements developed for the evaluation of environmental risk associated with a parcel of real estate.

TARGET PROPERTY INFORMATION

ADDRESS

5300 W 111TH ST
LOS ANGELES, CA 90045

COORDINATES

Latitude (North):	33.9331000 - 33° 55' 59.16"
Longitude (West):	118.3767000 - 118° 22' 36.12"
Universal Tranverse Mercator:	Zone 11
UTM X (Meters):	372757.7
UTM Y (Meters):	3755397.5
Elevation:	93 ft. above sea level

USGS TOPOGRAPHIC MAP ASSOCIATED WITH TARGET PROPERTY

Target Property Map:	5640438 VENICE, CA
Version Date:	2012
East Map:	5640440 INGLEWOOD, CA
Version Date:	2012

AERIAL PHOTOGRAPHY IN THIS REPORT

Portions of Photo from:	20120428
Source:	USDA

MAPPED SITES SUMMARY

Target Property Address:
5300 W 111TH ST
LOS ANGELES, CA 90045

Click on Map ID to see full detail.

MAP ID	SITE NAME	ADDRESS	DATABASE ACRONYMS	RELATIVE ELEVATION	DIST (ft. & mi.) DIRECTION
A1		11101 SOUTH AVIATION	CA CHMIRS	Lower	48, 0.009, NW
2	CALTRANS CENTURY	5360 IMPERIAL HWY	RCRA-SQG	Higher	70, 0.013, SSE
3		AVIATION BLVD & IMPE	ERNS	Higher	115, 0.022, SSW
A4		11101 S AVIATION BLV	ERNS	Higher	209, 0.040, NW
B5	LA WESTCHESTER ST MA	5323 W 111TH ST	RCRA-SQG	Lower	558, 0.106, ENE
B6	WESTCHESTER STREET M	5323 W 111TH ST	CA UST	Lower	558, 0.106, ENE
B7	MAJOR FULFILLMENT IN	11101 HINDREY AVE	RCRA-SQG	Lower	642, 0.122, ENE
8	ROCKWELL INTERNATION	815 LAPHAM ST	CORRACTS, RCRA-TSDF, RCRA-SQG, NY MANIFEST	Higher	1894, 0.359, SW
9	NORTHROP GRUMMAN EL	ONE HORNET WAY	CERC-NFRAP, CORRACTS, RCRA-TSDF, RCRA-LQG, US AIRS	Higher	2336, 0.442, SSW

EXECUTIVE SUMMARY

TARGET PROPERTY SEARCH RESULTS

The target property was not listed in any of the databases searched by EDR.

DATABASES WITH NO MAPPED SITES

No mapped sites were found in EDR's search of available ("reasonably ascertainable ") government records either on the target property or within the search radius around the target property for the following databases:

STANDARD ENVIRONMENTAL RECORDS

Federal NPL site list

NPL ---------- National Priority List

Federal Delisted NPL site list

Delisted NPL ---------- National Priority List Deletions

Federal CERCLIS list

CERCLIS ---------- Comprehensive Environmental Response, Compensation, and Liability Information System

Federal institutional controls / engineering controls registries

US ENG CONTROLS ---------- Engineering Controls Sites List
US INST CONTROL ---------- Sites with Institutional Controls

State- and tribal - equivalent NPL

CA RESPONSE ---------- State Response Sites

State- and tribal - equivalent CERCLIS

CA ENVIROSTOR ---------- EnviroStor Database

State and tribal landfill and/or solid waste disposal site lists

CA SWF/LF ---------- Solid Waste Information System

State and tribal leaking storage tank lists

CA LUST ---------- Geotracker's Leaking Underground Fuel Tank Report
INDIAN LUST ---------- Leaking Underground Storage Tanks on Indian Land
CA SLIC ---------- Statewide SLIC Cases

State and tribal registered storage tank lists

FEMA UST ---------- Underground Storage Tank Listing

CA AST ---------- Aboveground Petroleum Storage Tank Facilities
INDIAN UST ---------- Underground Storage Tanks on Indian Land

State and tribal voluntary cleanup sites

CA VCP ---------- Voluntary Cleanup Program Properties
INDIAN VCP ---------- Voluntary Cleanup Priority Listing

State and tribal Brownfields sites

CA BROWNFIELDS ---------- Considered Brownfieds Sites Listing

ADDITIONAL ENVIRONMENTAL RECORDS

Local Brownfield lists

US BROWNFIELDS ---------- A Listing of Brownfields Sites

Local Lists of Landfill / Solid Waste Disposal Sites

INDIAN ODI ---------- Report on the Status of Open Dumps on Indian Lands

Local Land Records

CA LIENS ---------- Environmental Liens Listing

Other Ascertainable Records

US FIN ASSUR ---------- Financial Assurance Information
EPA WATCH LIST ---------- EPA WATCH LIST
2020 COR ACTION ---------- 2020 Corrective Action Program List
RMP ---------- Risk Management Plans
PRP ---------- Potentially Responsible Parties
LEAD SMELTERS ---------- Lead Smelter Sites
CA Cortese ---------- "Cortese" Hazardous Waste & Substances Sites List
CA CUPA Listings ---------- CUPA Resources List
CA DRYCLEANERS ---------- Cleaner Facilities
CA MINES ---------- Mines Site Location Listing
CA PEST LIC ---------- Pesticide Regulation Licenses Listing
CA UIC ---------- UIC Listing
CA WASTEWATER PITS ---------- Oil Wastewater Pits Listing

EDR HIGH RISK HISTORICAL RECORDS

EDR Exclusive Records

EDR US Hist Auto Stat ---------- EDR Exclusive Historic Gas Stations
EDR US Hist Cleaners ---------- EDR Exclusive Historic Dry Cleaners

EDR RECOVERED GOVERNMENT ARCHIVES

Exclusive Recovered Govt. Archives

CA RGA LF ---------- Recovered Government Archive Solid Waste Facilities List

CA RGA LUST ---------- Recovered Government Archive Leaking Underground Storage Tank

SURROUNDING SITES: SEARCH RESULTS

Surrounding sites were identified in the following databases.

Elevations have been determined from the USGS Digital Elevation Model and should be evaluated on a relative (not an absolute) basis. Relative elevation information between sites of close proximity should be field verified. Sites with an elevation equal to or higher than the target property have been differentiated below from sites with an elevation lower than the target property.
Page numbers and map identification numbers refer to the EDR Radius Map report where detailed data on individual sites can be reviewed.

Sites listed in ***bold italics*** are in multiple databases.

Unmappable (orphan) sites are not considered in the foregoing analysis.

STANDARD ENVIRONMENTAL RECORDS

Federal RCRA non-CORRACTS TSD facilities list

RCRA-TSDF: RCRAInfo is EPA's comprehensive information system, providing access to data supporting the Resource Conservation and Recovery Act (RCRA) of 1976 and the Hazardous and Solid Waste Amendments (HSWA) of 1984. The database includes selective information on sites which generate, transport, store, treat and/or dispose of hazardous waste as defined by the Resource Conservation and Recovery Act (RCRA). Transporters are individuals or entities that move hazardous waste from the generator offsite to a facility that can recycle, treat, store, or dispose of the waste. TSDFs treat, store, or dispose of the waste.

A review of the RCRA-TSDF list, as provided by EDR, and dated 06/09/2015 has revealed that there are 2 RCRA-TSDF sites within approximately 0.5 miles of the target property.

Equal/Higher Elevation	Address	Direction / Distance	Map ID	Page
ROCKWELL INTERNATION	***815 LAPHAM ST***	***SW 1/4 - 1/2 (0.359 mi.)***	***8***	***13***
NORTHROP GRUMMAN EL	***ONE HORNET WAY***	***SSW 1/4 - 1/2 (0.442 mi.)***	***9***	***17***

Federal RCRA generators list

RCRA-SQG: RCRAInfo is EPA's comprehensive information system, providing access to data supporting the Resource Conservation and Recovery Act (RCRA) of 1976 and the Hazardous and Solid Waste Amendments (HSWA) of 1984. The database includes selective information on sites which generate, transport, store, treat and/or dispose of hazardous waste as defined by the Resource Conservation and Recovery Act (RCRA). Small quantity generators (SQGs) generate between 100 kg and 1,000 kg of hazardous waste per month.

A review of the RCRA-SQG list, as provided by EDR, and dated 06/09/2015 has revealed that there are 3 RCRA-SQG sites within approximately 0.125 miles of the target property.

Equal/Higher Elevation	Address	Direction / Distance	Map ID	Page
CALTRANS CENTURY	5360 IMPERIAL HWY	SSE 0 - 1/8 (0.013 mi.)	2	8
Lower Elevation	**Address**	**Direction / Distance**	**Map ID**	**Page**
LA WESTCHESTER ST MA	5323 W 111TH ST	ENE 0 - 1/8 (0.106 mi.)	B5	10
MAJOR FULFILLMENT IN	11101 HINDREY AVE	ENE 0 - 1/8 (0.122 mi.)	B7	11

Federal ERNS list

ERNS: The Emergency Response Notification System records and stores information on reported releases of oil and hazardous substances. The source of this database is the U.S. EPA.

A review of the ERNS list, as provided by EDR, and dated 06/22/2015 has revealed that there are 2 ERNS sites within approximately 0.125 miles of the target property.

Equal/Higher Elevation	Address	Direction / Distance	Map ID	Page
Not reported	AVIATION BLVD & IMPE	SSW 0 - 1/8 (0.022 mi.)	3	10
Not reported	11101 S AVIATION BLV	NW 0 - 1/8 (0.040 mi.)	A4	10

State and tribal registered storage tank lists

CA UST: The Underground Storage Tank database contains registered USTs. USTs are regulated under Subtitle I of the Resource Conservation and Recovery Act (RCRA). The data come from the State Water Resources Control Board's Hazardous Substance Storage Container Database.

A review of the CA UST list, as provided by EDR, and dated 06/15/2015 has revealed that there is 1 CA UST site within approximately 0.125 miles of the target property.

Lower Elevation	Address	Direction / Distance	Map ID	Page
WESTCHESTER STREET M Facility Id: 23597	5323 W 111TH ST	ENE 0 - 1/8 (0.106 mi.)	B6	11

ADDITIONAL ENVIRONMENTAL RECORDS

Records of Emergency Release Reports

CA CHMIRS: The California Hazardous Material Incident Report System contains information on reported hazardous material incidents, i.e., accidental releases or spills. The source is the California Office of Emergency Services.

A review of the CA CHMIRS list, as provided by EDR, and dated 06/15/2015 has revealed that there is 1 CA CHMIRS site within approximately 0.125 miles of the target property.

Lower Elevation	Address	Direction / Distance	Map ID	Page
Not reported OES Incident Number: 7-3539	11101 SOUTH AVIATION	NW 0 - 1/8 (0.009 mi.)	A1	7

There were no unmapped sites in this report.

OVERVIEW MAP - 4423743.6S

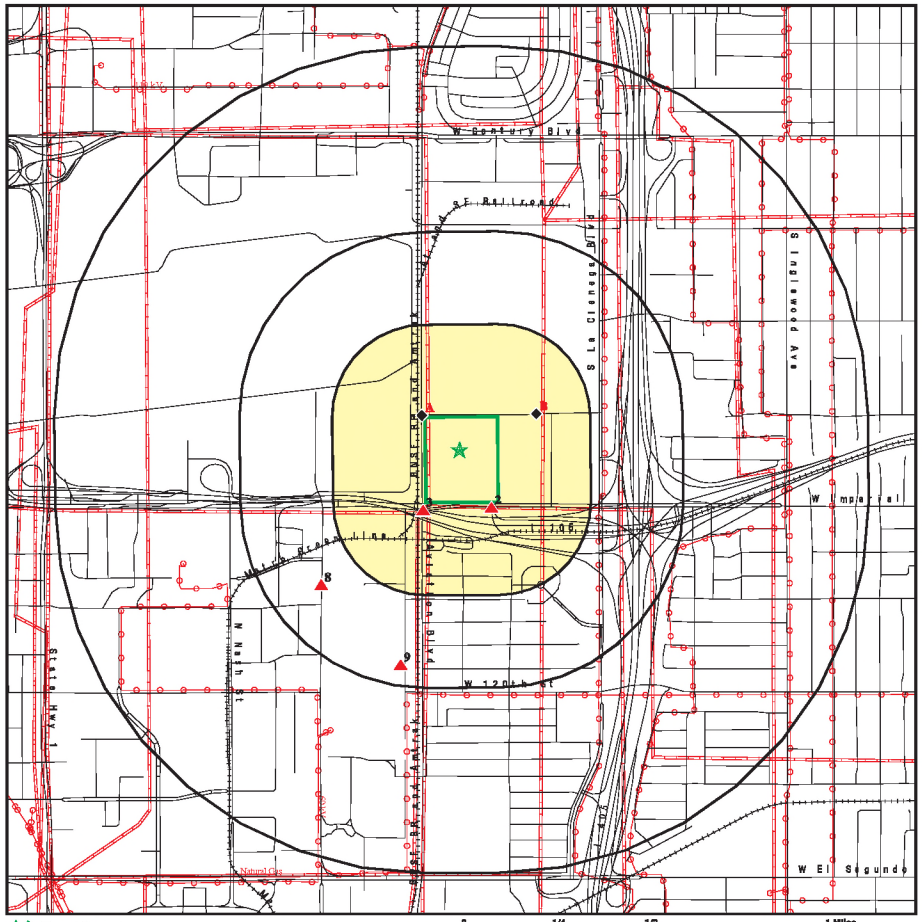
W Century Blvd
Aviation Blvd
S La Cienega Blvd
S Inglewood Ave
W Imperial
W 120th St
W El Segundo
105
Railroad
Railroad
Railroad

MAP FINDINGS SUMMARY

Database	Search Distance (Miles)	Target Property	< 1/8	1/8 - 1/4	1/4 - 1/2	1/2 - 1	> 1	Total Plotted
STANDARD ENVIRONMENTAL RECORDS								
Federal NPL site list								
NPL	1.000		0	0	0	0	NR	0
Federal Delisted NPL site list								
Delisted NPL	0.125		0	NR	NR	NR	NR	0
Federal CERCLIS list								
CERCLIS	0.125		0	NR	NR	NR	NR	0
Federal CERCLIS NFRAP site List								
CERC-NFRAP	0.125		0	NR	NR	NR	NR	0
Federal RCRA CORRACTS facilities list								
CORRACTS	0.125		0	NR	NR	NR	NR	0
Federal RCRA non-CORRACTS TSD facilities list								
RCRA-TSDF	0.500		0	0	2	NR	NR	2
Federal RCRA generators list								
RCRA-LQG	0.125		0	NR	NR	NR	NR	0
RCRA-SQG	0.125		3	NR	NR	NR	NR	3
Federal institutional controls / engineering controls registries								
US ENG CONTROLS	0.125		0	NR	NR	NR	NR	0
US INST CONTROL	0.125		0	NR	NR	NR	NR	0
Federal ERNS list								
ERNS	0.125		2	NR	NR	NR	NR	2
State- and tribal - equivalent NPL								
CA RESPONSE	0.125		0	NR	NR	NR	NR	0
State- and tribal - equivalent CERCLIS								
CA ENVIROSTOR	0.125		0	NR	NR	NR	NR	0
State and tribal landfill and/or solid waste disposal site lists								
CA SWF/LF	0.125		0	NR	NR	NR	NR	0
State and tribal leaking storage tank lists								
CA LUST	0.125		0	NR	NR	NR	NR	0
INDIAN LUST	0.125		0	NR	NR	NR	NR	0
CA SLIC	0.125		0	NR	NR	NR	NR	0
State and tribal registered storage tank lists								
FEMA UST	0.125		0	NR	NR	NR	NR	0

MAP FINDINGS SUMMARY

Database	Search Distance (Miles)	Target Property	< 1/8	1/8 - 1/4	1/4 - 1/2	1/2 - 1	> 1	Total Plotted
CA UST	0.125		1	NR	NR	NR	NR	1
CA AST	0.125		0	NR	NR	NR	NR	0
INDIAN UST	0.125		0	NR	NR	NR	NR	0
State and tribal voluntary cleanup sites								
CA VCP	0.125		0	NR	NR	NR	NR	0
INDIAN VCP	0.125		0	NR	NR	NR	NR	0
State and tribal Brownfields sites								
CA BROWNFIELDS	0.500		0	0	0	NR	NR	0
ADDITIONAL ENVIRONMENTAL RECORDS								
Local Brownfield lists								
US BROWNFIELDS	0.125		0	NR	NR	NR	NR	0
Local Lists of Landfill / Solid Waste Disposal Sites								
INDIAN ODI	0.125		0	NR	NR	NR	NR	0
Local Land Records								
CA LIENS	0.125		0	NR	NR	NR	NR	0
Records of Emergency Release Reports								
CA CHMIRS	0.125		1	NR	NR	NR	NR	1
Other Ascertainable Records								
US FIN ASSUR	TP		NR	NR	NR	NR	NR	0
EPA WATCH LIST	TP		NR	NR	NR	NR	NR	0
2020 COR ACTION	0.250		0	0	NR	NR	NR	0
RMP	TP		NR	NR	NR	NR	NR	0
PRP	TP		NR	NR	NR	NR	NR	0
LEAD SMELTERS	TP		NR	NR	NR	NR	NR	0
US AIRS	TP		NR	NR	NR	NR	NR	0
CA Cortese	TP		NR	NR	NR	NR	NR	0
CA CUPA Listings	0.125		0	NR	NR	NR	NR	0
CA DRYCLEANERS	0.125		0	NR	NR	NR	NR	0
NY MANIFEST	0.250		0	0	NR	NR	NR	0
CA MINES	TP		NR	NR	NR	NR	NR	0
CA PEST LIC	TP		NR	NR	NR	NR	NR	0
CA UIC	TP		NR	NR	NR	NR	NR	0
CA WASTEWATER PITS	0.500		0	0	0	NR	NR	0
EDR HIGH RISK HISTORICAL RECORDS								
EDR Exclusive Records								
EDR US Hist Auto Stat	0.125		0	NR	NR	NR	NR	0
EDR US Hist Cleaners	0.125		0	NR	NR	NR	NR	0
EDR RECOVERED GOVERNMENT ARCHIVES								
Exclusive Recovered Govt. Archives								
CA RGA LF	0.125		0	NR	NR	NR	NR	0

MAP FINDINGS SUMMARY

Database	Search Distance (Miles)	Target Property	< 1/8	1/8 - 1/4	1/4 - 1/2	1/2 - 1	> 1	Total Plotted
CA RGA LUST	0.125		0	NR	NR	NR	NR	0
- Totals --		0	7	0	2	0	0	9

NOTES:

TP = Target Property

NR = Not Requested at this Search Distance

Sites may be listed in more than one database

MAP FINDINGS

Map ID / Direction / Distance / Elevation	Site	Database(s)	EDR ID Number / EPA ID Number
A1		**CA CHMIRS**	**S105649404**
NW	**11101 SOUTH AVIATION BLVD.**		**N/A**
< 1/8	**LOS ANGELES, CA**		
0.009 mi.			
48 ft.	**Site 1 of 2 in cluster A**		
Relative:	CHMIRS:		
Lower	OES Incident Number:	7-3539	
	OES notification:	09/10/1997	
Actual:	OES Date:	Not reported	
92 ft.	OES Time:	Not reported	
	Incident Date:	Not reported	
	Date Completed:	**Not reported**	
	Property Use:	Not reported	
	Agency Id Number:	Not reported	
	Agency Incident Number:	Not reported	
	Time Notified:	Not reported	
	Time Completed:	Not reported	
	Surrounding Area:	Not reported	
	Estimated Temperature:	Not reported	
	Property Management:	Not reported	
	More Than Two Substances Involved?:	Not reported	
	Resp Agncy Personel # Of Decontaminated:	Not reported	
	Responding Agency Personel # Of Injuries:	Not reported	
	Responding Agency Personel # Of Fatalities:	Not reported	
	Others Number Of Decontaminated:	Not reported	
	Others Number Of Injuries:	Not reported	
	Others Number Of Fatalities:	Not reported	
	Vehicle Make/year:	Not reported	
	Vehicle License Number:	Not reported	
	Vehicle State:	Not reported	
	Vehicle Id Number:	Not reported	
	CA DOT PUC/ICC Number:	Not reported	
	Company Name:	Not reported	
	Reporting Officer Name/ID:	Not reported	
	Report Date:	Not reported	
	Facility Telephone:	Not reported	
	Waterway Involved:	No	
	Waterway:	Not reported	
	Spill Site:	Not reported	
	Cleanup By:	Contractor	
	Containment:	Not reported	
	What Happened:	Not reported	
	Type:	Not reported	
	Measure:	Not reported	
	Other:	Not reported	
	Date/Time:	Not reported	
	Year:	1997	
	Agency:	Los Angeles City Fire Dept	
	Incident Date:	9/8/199712:00:00 AM	
	Admin Agency:	Los Angeles City Fire Department	
	Amount:	Not reported	
	Contained:	Unknown	
	Site Type:	Airport	
	E Date:	Not reported	
	Substance:	Benzoquinone	
	Gallons:	0.000000	
	Pounds:	5	
	Unknown:	0	

(Continued) **S105649404**

Substance #2:	Not reported
Substance #3:	Not reported
Evacuations:	0
Number of Injuries:	0
Number of Fatalities:	0
#1 Pipeline:	Not reported
#2 Pipeline:	Not reported
#3 Pipeline:	Not reported
#1 Vessel >= 300 Tons:	Not reported
#2 Vessel >= 300 Tons:	Not reported
#3 Vessel >= 300 Tons:	Not reported
Evacs:	Not reported
Injuries:	Not reported
Fatals:	Not reported
Comments:	Not reported
Description:	While unloading from trucks packing was ruptured

---

2 **CALTRANS CENTURY** **RCRA-SQG** **1001404419**
SSE **5360 IMPERIAL HWY** **CAR000048124**
< 1/8 **LOS ANGELES, CA 90045**
0.013 mi.
70 ft.

Relative:
Higher

Actual:
93 ft.

RCRA-SQG:

Date form received by agency:	01/14/1999
Facility name:	CALTRANS CENTURY
Facility address:	5360 IMPERIAL HWY LOS ANGELES, CA 90045
EPA ID:	CAR000048124
Mailing address:	120 S SPRING ST LOS ANGELES, CA 90012
Contact:	WILLIAM PERALES
Contact address:	2187 RIVERSIDE DR LOS ANGELES, CA 90039
Contact country:	US
Contact telephone:	(213) 620-2107
Contact email:	Not reported
EPA Region:	09
Classification:	Small Small Quantity Generator
Description:	Handler: generates more than 100 and less than 1000 kg of hazardous waste during any calendar month and accumulates less than 6000 kg of hazardous waste at any time; or generates 100 kg or less of hazardous waste during any calendar month, and accumulates more than 1000 kg of hazardous waste at any time

Owner/Operator Summary:

Owner/operator name:	STATE OF CALIFORNIA
Owner/operator address:	120 S SPRING ST LOS ANGELES, CA 90012
Owner/operator country:	Not reported
Owner/operator telephone:	(213) 897-4426
Legal status:	State
Owner/Operator Type:	Owner
Owner/Op start date:	Not reported
Owner/Op end date:	Not reported

CALTRANS CENTURY (Continued) **1001404419**

Handler Activities Summary:

U.S. importer of hazardous waste:	No
Mixed waste (haz. and radioactive):	No
Recycler of hazardous waste:	No
Transporter of hazardous waste:	Yes
Treater, storer or disposer of HW:	No
Underground injection activity:	No
On-site burner exemption:	No
Furnace exemption:	No
Used oil fuel burner:	No
Used oil processor:	No
User oil refiner:	No
Used oil fuel marketer to burner:	No
Used oil Specification marketer:	No
Used oil transfer facility:	No
Used oil transporter:	No

. Waste code:	D000
. Waste name:	Not Defined
. Waste code:	D001
. Waste name:	IGNITABLE WASTE
. Waste code:	D008
. Waste name:	LEAD
. Waste code:	F001
. Waste name:	THE FOLLOWING SPENT HALOGENATED SOLVENTS USED IN DEGREASING: TETRACHLOROETHYLENE, TRICHLORETHYLENE, METHYLENE CHLORIDE, 1,1,1-TRICHLOROETHANE, CARBON TETRACHLORIDE AND CHLORINATED FLUOROCARBONS; ALL SPENT SOLVENT MIXTURES/BLENDS USED IN DEGREASING CONTAINING, BEFORE USE, A TOTAL OF TEN PERCENT OR MORE (BY VOLUME) OF ONE OR MORE OF THE ABOVE HALOGENATED SOLVENTS OR THOSE SOLVENTS LISTED IN F002, F004, AND F005; AND STILL BOTTOMS FROM THE RECOVERY OF THESE SPENT SOLVENTS AND SPENT SOLVENT MIXTURES.
. Waste code:	F002
. Waste name:	THE FOLLOWING SPENT HALOGENATED SOLVENTS: TETRACHLOROETHYLENE, METHYLENE CHLORIDE, TRICHLOROETHYLENE, 1,1,1-TRICHLOROETHANE, CHLOROBENZENE, 1,1,2-TRICHLORO-1,2,2-TRIFLUOROETHANE, ORTHO-DICHLOROBENZENE, TRICHLOROFLUOROMETHANE, AND 1,1,2, TRICHLOROETHANE; ALL SPENT SOLVENT MIXTURES/BLENDS CONTAINING, BEFORE USE, A TOTAL OF TEN PERCENT OR MORE (BY VOLUME) OF ONE OR MORE OF THE ABOVE HALOGENATED SOLVENTS OR THOSE SOLVENTS LISTED IN F001, F004, AND F005; AND STILL BOTTOMS FROM THE RECOVERY OF THESE SPENT SOLVENTS AND SPENT SOLVENT MIXTURES.
Violation Status:	No violations found

3
SSW
< 1/8
0.022 mi.
115 ft.

Relative:
Higher

Actual:
96 ft.

AVIATION BLVD & IMPERIAL HWY
EL SEGUNDO, CA

ERNS **91241719**
N/A

Click this hyperlink while viewing on your computer to access additional ERNS detail in the EDR Site Report.

A4
NW
< 1/8
0.040 mi.
209 ft.

Relative:
Higher

Actual:
93 ft.

11101 S AVIATION BLVD
LOS ANGELES, CA 90045

Site 2 of 2 in cluster A

ERNS **92273611**
N/A

Click this hyperlink while viewing on your computer to access additional ERNS detail in the EDR Site Report.

B5
ENE
< 1/8
0.106 mi.
558 ft.

Relative:
Lower

Actual:
87 ft.

LA WESTCHESTER ST MAINT YARD
5323 W 111TH ST
WESTCHESTER, CA 90045

Site 1 of 3 in cluster B

RCRA-SQG **1000436736**
CAD981988926

RCRA-SQG:
Date form received by agency: 03/25/1987
Facility name: LA WESTCHESTER ST MAINT YARD
Facility address: 5323 W 111TH ST
WESTCHESTER, CA 90045
EPA ID: CAD981988926
Mailing address: 200 N MAIN RM EIGHTH HUNDREDCH
LOS ANGELES, CA 90012
Contact: ENVIRONMENTAL MANAGER
Contact address: 5323 W FIRST HUNDRED ELEVEN ST
WESTCHESTER, CA 90045
Contact country: US
Contact telephone: (213) 485-7527
Contact email: Not reported
EPA Region: 09
Classification: Small Small Quantity Generator
Description: Handler: generates more than 100 and less than 1000 kg of hazardous waste during any calendar month and accumulates less than 6000 kg of hazardous waste at any time; or generates 100 kg or less of hazardous waste during any calendar month, and accumulates more than 1000 kg of hazardous waste at any time

Owner/Operator Summary:
Owner/operator name: CITY OF LOS ANGELES
Owner/operator address: NOT REQUIRED
NOT REQUIRED, ME 99999
Owner/operator country: Not reported
Owner/operator telephone: (415) 555-1212
Legal status: Municipal
Owner/Operator Type: Owner
Owner/Op start date: Not reported
Owner/Op end date: Not reported

Owner/operator name: NOT REQUIRED
Owner/operator address: NOT REQUIRED

LA WESTCHESTER ST MAINT YARD (Continued) **1000436736**

NOT REQUIRED, ME 99999
Owner/operator country: Not reported
Owner/operator telephone: (415) 555-1212
Legal status: Municipal
Owner/Operator Type: Operator
Owner/Op start date: Not reported
Owner/Op end date: Not reported

Handler Activities Summary:
U.S. importer of hazardous waste: No
Mixed waste (haz. and radioactive): No
Recycler of hazardous waste: No
Transporter of hazardous waste: No
Treater, storer or disposer of HW: No
Underground injection activity: No
On-site burner exemption: No
Furnace exemption: No
Used oil fuel burner: No
Used oil processor: No
User oil refiner: No
Used oil fuel marketer to burner: No
Used oil Specification marketer: No
Used oil transfer facility: No
Used oil transporter: No

Violation Status: No violations found

B6
ENE
< 1/8
0.106 mi.
558 ft.

Relative:
Lower

Actual:
87 ft.

WESTCHESTER STREET MAINT YARD
5323 W 111TH ST
LOS ANGELES, CA 90045

Site 2 of 3 in cluster B

CA UST **U001561901**
N/A

UST:
Facility ID: 23597
Permitting Agency: LOS ANGELES, CITY OF
Latitude: 33.93454
Longitude: -118.37305

B7
ENE
< 1/8
0.122 mi.
642 ft.

Relative:
Lower

Actual:
87 ft.

MAJOR FULFILLMENT INC
11101 HINDREY AVE
LOS ANGELES, CA 90045

Site 3 of 3 in cluster B

RCRA-SQG **1004676240**
CAR000082669

RCRA-SQG:
Date form received by agency: 11/09/2000
Facility name: MAJOR FULFILLMENT INC
Facility address: 11101 HINDREY AVE
LOS ANGELES, CA 90045
EPA ID: CAR000082669
Contact: JAMIE FOOT
Contact address: 11101 HINDREY AVE
LOS ANGELES, CA 90045
Contact country: US
Contact telephone: (310) 204-1874
Contact email: Not reported

MAJOR FULFILLMENT INC (Continued) **1004676240**

EPA Region: 09
Classification: Small Small Quantity Generator
Description: Handler: generates more than 100 and less than 1000 kg of hazardous waste during any calendar month and accumulates less than 6000 kg of hazardous waste at any time; or generates 100 kg or less of hazardous waste during any calendar month, and accumulates more than 1000 kg of hazardous waste at any time

Owner/Operator Summary:
Owner/operator name: LEWIS A SCHUVER
Owner/operator address: 11101 HINDREY AVE
LOS ANGELES, CA 90045
Owner/operator country: Not reported
Owner/operator telephone: (310) 204-1874
Legal status: Private
Owner/Operator Type: Owner
Owner/Op start date: Not reported
Owner/Op end date: Not reported

Handler Activities Summary:
U.S. importer of hazardous waste: No
Mixed waste (haz. and radioactive): No
Recycler of hazardous waste: No
Transporter of hazardous waste: No
Treater, storer or disposer of HW: No
Underground injection activity: No
On-site burner exemption: No
Furnace exemption: No
Used oil fuel burner: No
Used oil processor: No
User oil refiner: No
Used oil fuel marketer to burner: No
Used oil Specification marketer: No
Used oil transfer facility: No
Used oil transporter: No

. Waste code: D001
. Waste name: IGNITABLE WASTE

. Waste code: D018
. Waste name: BENZENE

. Waste code: D039
. Waste name: TETRACHLOROETHYLENE

. Waste code: D040
. Waste name: TRICHLORETHYLENE

Violation Status: No violations found

8
SW
1/4-1/2
0.359 mi.
1894 ft.

Relative:
Higher

Actual:
103 ft.

ROCKWELL INTERNATIONAL **CORRACTS 1015757279**
815 LAPHAM ST **RCRA-TSDF CAD097855126**
EL SEGUNDO, CA 90245 **RCRA-SQG**
NY MANIFEST

CORRACTS:

EPA ID: CAD097855126
EPA Region: 9
Area Name: ENTIRE FACILITY
Actual Date: 19931203
Action: CA075LO - CA Prioritization, Facility or area was assigned a low corrective action priority
NAICS Code(s): 336411
Aircraft Manufacturing
Original schedule date: 19940225
Schedule end date: Not reported

EPA ID: CAD097855126
EPA Region: 9
Area Name: ENTIRE FACILITY
Actual Date: 19931104
Action: CA050PA - RFA Completed, Assessment was a PA-Plus
NAICS Code(s): 336411
Aircraft Manufacturing
Original schedule date: Not reported
Schedule end date: Not reported

EPA ID: CAD097855126
EPA Region: 9
Area Name: ENTIRE FACILITY
Actual Date: 19940530
Action: CA050 - RFA Completed
NAICS Code(s): 336411
Aircraft Manufacturing
Original schedule date: 19940530
Schedule end date: Not reported

EPA ID: CAD097855126
EPA Region: 9
Area Name: ENTIRE FACILITY
Actual Date: Not reported
Action: CA225NR - Stabilization Measures Evaluation, This facility is, not amenable to stabilization activity at the, present time for reasons other than (1) it appears to be technically, infeasible or inappropriate (NF) or (2) there is a lack of technical, information (IN). Reasons for this conclusion may be the status of, closure at the facility, the degree of risk, timing considerations, the status of corrective action work at the facility, or other, administrative considerations
NAICS Code(s): 336411
Aircraft Manufacturing
Original schedule date: 19940225
Schedule end date: Not reported

RCRA-TSDF:
Date form received by agency: 09/01/1996

ROCKWELL INTERNATIONAL (Continued) **1015757279**

Facility name: ROCKWELL INTERNATIONAL
Facility address: 815 LAPHAM ST
EL SEGUNDO, CA 90245
EPA ID: CAD097855126
Mailing address: P O BOX 92098
LOS ANGELES, CA 90009
Contact: Not reported
Contact address: Not reported
Not reported
Contact country: US
Contact telephone: Not reported
Contact email: Not reported
EPA Region: 09
Land type: Facility is not located on Indian land. Additional information is not known.
Classification: TSDF
Description: Handler is engaged in the treatment, storage or disposal of hazardous waste

Owner/Operator Summary:
Owner/operator name: ROCKWELL INTERNATIONAL CORP
Owner/operator address: NOT REQUIRED
NOT REQUIRED, ME 99999
Owner/operator country: Not reported
Owner/operator telephone: (415) 555-1212
Legal status: Private
Owner/Operator Type: Owner
Owner/Op start date: Not reported
Owner/Op end date: Not reported

Owner/operator name: NOT REQUIRED
Owner/operator address: NOT REQUIRED
NOT REQUIRED, ME 99999
Owner/operator country: Not reported
Owner/operator telephone: (415) 555-1212
Legal status: Private
Owner/Operator Type: Operator
Owner/Op start date: Not reported
Owner/Op end date: Not reported

Handler Activities Summary:
U.S. importer of hazardous waste: No
Mixed waste (haz. and radioactive): No
Recycler of hazardous waste: No
Transporter of hazardous waste: No
Treater, storer or disposer of HW: No
Underground injection activity: No
On-site burner exemption: No
Furnace exemption: No
Used oil fuel burner: No
Used oil processor: No
User oil refiner: No
Used oil fuel marketer to burner: No
Used oil Specification marketer: No
Used oil transfer facility: No
Used oil transporter: No

ROCKWELL INTERNATIONAL (Continued) **1015757279**

Historical Generators:
Date form received by agency: 09/01/1996
Site name: ROCKWELL INTERNATIONAL
Classification: Small Quantity Generator

Date form received by agency: 03/23/1994
Site name: ROCKWELL INTERNATIONAL CORP, EL SEGUNDO
Classification: Large Quantity Generator

Date form received by agency: 02/25/1992
Site name: ROCKWELL INTL CORP/EL SEGUNDO
Classification: Large Quantity Generator

Date form received by agency: 04/13/1990
Site name: ROCKWELL INTERNATIONAL CORPEL SEG
Classification: Large Quantity Generator

Date form received by agency: 08/18/1980
Site name: ROCKWELL INTERNATIONAL
Classification: Large Quantity Generator

Corrective Action Summary:
Event date: 11/04/1993
Event: RFA Completed, Assessment was a PA-Plus.

Event date: 12/03/1993
Event: CA Prioritization, Facility or area was assigned a low corrective action priority.

Event date: 05/30/1994
Event: RFA Completed

Event date: Not reported
Event: Stabilization Measures Evaluation,This facility is not amenable to stabilization activity at the present time for reasons other than 1- it appears to be technically infeasible or inappropriate (NF) or 2- there is a lack of technical information (IN). Reasons for this conclusion may be the status of closure at the facility, the degree of risk, timing considerations, the status of corrective action work at the facility, or other administrative considerations.

Facility Has Received Notices of Violations:
Regulation violated: Not reported
Area of violation: Generators - General
Date violation determined: 11/28/1990
Date achieved compliance: 12/04/1992
Violation lead agency: State
Enforcement action: WRITTEN INFORMAL
Enforcement action date: 01/10/1991
Enf. disposition status: Not reported
Enf. disp. status date: Not reported
Enforcement lead agency: State
Proposed penalty amount: Not reported
Final penalty amount: Not reported
Paid penalty amount: Not reported

ROCKWELL INTERNATIONAL (Continued) **1015757279**

Evaluation Action Summary:
- Evaluation date: 04/26/1994
- Evaluation: COMPLIANCE EVALUATION INSPECTION ON-SITE
- Area of violation: Not reported
- Date achieved compliance: Not reported
- Evaluation lead agency: State

- Evaluation date: 11/28/1990
- Evaluation: COMPLIANCE EVALUATION INSPECTION ON-SITE
- Area of violation: Generators - General
- Date achieved compliance: 12/04/1992
- Evaluation lead agency: State

- Evaluation date: 09/05/1986
- Evaluation: FINANCIAL RECORD REVIEW
- Area of violation: Not reported
- Date achieved compliance: Not reported
- Evaluation lead agency: State

- Evaluation date: 09/05/1986
- Evaluation: COMPLIANCE EVALUATION INSPECTION ON-SITE
- Area of violation: Not reported
- Date achieved compliance: Not reported
- Evaluation lead agency: State

- Evaluation date: 08/04/1986
- Evaluation: FINANCIAL RECORD REVIEW
- Area of violation: Not reported
- Date achieved compliance: Not reported
- Evaluation lead agency: State

- Evaluation date: 02/14/1985
- Evaluation: NON-FINANCIAL RECORD REVIEW
- Area of violation: Not reported
- Date achieved compliance: Not reported
- Evaluation lead agency: State

- Evaluation date: 02/14/1985
- Evaluation: COMPLIANCE EVALUATION INSPECTION ON-SITE
- Area of violation: Not reported
- Date achieved compliance: Not reported
- Evaluation lead agency: State

- Evaluation date: 01/16/1985
- Evaluation: FINANCIAL RECORD REVIEW
- Area of violation: Not reported
- Date achieved compliance: Not reported
- Evaluation lead agency: State

NY MANIFEST:
- EPA ID: CAD097855126
- Country: USA
- Location Address 1: P O BOX 92098
- Location Address 2: Not reported
- Location City: LOS ANGELES
- Location State: CA
- Location Zip Code: 90009

ROCKWELL INTERNATIONAL (Continued) **1015757279**

- Location Zip Code 4: Not reported

Mailing Info:
- Name: ROCKWELL INTERNATIONAL
- Contact: JOHN WISKOSKI II
- Address: P O BOX 92098
- City/State/Zip: LOS ANGELES, CA 90009
- Country: USA
- Phone: 310-647-2271

Manifest:
- Document ID: NYB2436678
- Manifest Status: Completed after the designated time period for a TSDF to get a copy to the DEC
- Trans1 State ID: 306432
- Trans2 State ID: 11343P
- Generator Ship Date: 03/09/1992
- Trans1 Recv Date: 03/09/1992
- Trans2 Recv Date: 03/12/1992
- TSD Site Recv Date: 03/25/1992
- Part A Recv Date: 04/06/1992
- Part B Recv Date: 04/22/1992
- Generator EPA ID: CAD097855126
- Trans1 EPA ID: NYD980769947
- Trans2 EPA ID: Not reported
- TSDF ID: NYD000632372
- Waste Code: U135 - HYDROGEN SULFIDE
- Quantity: 00034
- Units: P - Pounds
- Number of Containers: 001
- Container Type: DM - Metal drums, barrels
- Handling Method: T Chemical, physical, or biological treatment.
- Specific Gravity: 100
- Year: 1992

9
SSW
1/4-1/2
0.442 mi.
2336 ft.

NORTHROP GRUMMAN EL SEGUNDO
ONE HORNET WAY
EL SEGUNDO, CA 90245

CERC-NFRAP **1000840757**
CORRACTS **CAD000627273**
RCRA-TSDF
RCRA-LQG
US AIRS

Relative:
Higher

Actual:
98 ft.

CERC-NFRAP:
- Site ID: 0903329
- Federal Facility: Not a Federal Facility
- NPL Status: Not on the NPL
- Non NPL Status: NFRAP-Site does not qualify for the NPL based on existing information

CERCLIS-NFRAP Site Contact Details:
- Contact Sequence ID: 13290527.00000
- Person ID: 13003854.00000

- Contact Sequence ID: 13296122.00000
- Person ID: 13003858.00000

- Contact Sequence ID: 13301980.00000
- Person ID: 13004003.00000

NORTHROP GRUMMAN EL SEGUNDO (Continued) **1000840757**

CERCLIS-NFRAP Assessment History:
Action: DISCOVERY
Date Started: / /
Date Completed: 11/07/89
Priority Level: Not reported

Action: ARCHIVE SITE
Date Started: / /
Date Completed: 06/28/90
Priority Level: Not reported

Action: PRELIMINARY ASSESSMENT
Date Started: / /
Date Completed: 06/28/90
Priority Level: NFRAP-Site does not qualify for the NPL based on existing information

CORRACTS:

EPA ID: CAD000627273
EPA Region: 9
Area Name: ENTIRE FACILITY
Actual Date: 19900521
Action: CA075LO - CA Prioritization, Facility or area was assigned a low corrective action priority
NAICS Code(s): 336411
Aircraft Manufacturing
Original schedule date: Not reported
Schedule end date: Not reported

EPA ID: CAD000627273
EPA Region: 9
Area Name: ENTIRE FACILITY
Actual Date: 19920327
Action: CA075LO - CA Prioritization, Facility or area was assigned a low corrective action priority
NAICS Code(s): 336411
Aircraft Manufacturing
Original schedule date: Not reported
Schedule end date: Not reported

RCRA-TSDF:
Date form received by agency: 03/01/2014
Facility name: NORTHROP GRUMMAN EL SEGUNDO
Facility address: ONE HORNET WAY
EL SEGUNDO, CA 90245
EPA ID: CAD000627273
Mailing address: HORNET WAY
EL SEGUNDO, CA 90245
Contact: JOSEPH L BEHEN
Contact address: HORNET WAY
EL SEGUNDO, CA 90245
Contact country: Not reported
Contact telephone: (310) 332-6925
Contact email: JOSEPH.BEHEN@NGC.COM
EPA Region: 09

NORTHROP GRUMMAN EL SEGUNDO (Continued) **1000840757**

Land type: Private
Classification: TSDF
Description: Handler is engaged in the treatment, storage or disposal of hazardous waste
Classification: Large Quantity Generator
Description: Handler: generates 1,000 kg or more of hazardous waste during any calendar month; or generates more than 1 kg of acutely hazardous waste during any calendar month; or generates more than 100 kg of any residue or contaminated soil, waste or other debris resulting from the cleanup of a spill, into or on any land or water, of acutely hazardous waste during any calendar month; or generates 1 kg or less of acutely hazardous waste during any calendar month, and accumulates more than 1 kg of acutely hazardous waste at any time; or generates 100 kg or less of any residue or contaminated soil, waste or other debris resulting from the cleanup of a spill, into or on any land or water, of acutely hazardous waste during any calendar month, and accumulates more than 100 kg of that material at any time

Owner/Operator Summary:
Owner/operator name: NORTHROP GRUMMAN CORPORATION
Owner/operator address: HORNET WAY
EL SEGUNDO, CA 90245
Owner/operator country: Not reported
Owner/operator telephone: Not reported
Legal status: Private
Owner/Operator Type: Owner
Owner/Op start date: 01/01/1980
Owner/Op end date: Not reported

Owner/operator name: NORTHROP CORP
Owner/operator address: 1 NORTHROP AVE
HAWTHORNE, CA 90250
Owner/operator country: Not reported
Owner/operator telephone: (213) 332-3062
Legal status: Private
Owner/Operator Type: Owner
Owner/Op start date: Not reported
Owner/Op end date: Not reported

Owner/operator name: NORTHROP GRUMMAN CORPORATION
Owner/operator address: HORNET WAY
EL SEGUNDO, CA 90245
Owner/operator country: US
Owner/operator telephone: Not reported
Legal status: Private
Owner/Operator Type: Operator
Owner/Op start date: 01/01/1980
Owner/Op end date: Not reported

Handler Activities Summary:
U.S. importer of hazardous waste: No
Mixed waste (haz. and radioactive): No
Recycler of hazardous waste: No
Transporter of hazardous waste: No
Treater, storer or disposer of HW: No
Underground injection activity: No

NORTHROP GRUMMAN EL SEGUNDO (Continued) **1000840757**

On-site burner exemption: No
Furnace exemption: No
Used oil fuel burner: No
Used oil processor: No
User oil refiner: No
Used oil fuel marketer to burner: No
Used oil Specification marketer: No
Used oil transfer facility: No
Used oil transporter: No

Universal Waste Summary:
Waste type: Batteries
Accumulated waste on-site: Yes
Generated waste on-site: No

Waste type: Lamps
Accumulated waste on-site: Yes
Generated waste on-site: No

Waste type: Thermostats
Accumulated waste on-site: Yes
Generated waste on-site: No

. Waste code: D001
. Waste name: IGNITABLE WASTE

. Waste code: D002
. Waste name: CORROSIVE WASTE

. Waste code: D003
. Waste name: REACTIVE WASTE

. Waste code: D005
. Waste name: BARIUM

. Waste code: D006
. Waste name: CADMIUM

. Waste code: D007
. Waste name: CHROMIUM

. Waste code: D009
. Waste name: MERCURY

. Waste code: D011
. Waste name: SILVER

. Waste code: D035
. Waste name: METHYL ETHYL KETONE

. Waste code: F002
. Waste name: THE FOLLOWING SPENT HALOGENATED SOLVENTS: TETRACHLOROETHYLENE, METHYLENE CHLORIDE, TRICHLOROETHYLENE, 1,1,1-TRICHLOROETHANE, CHLOROBENZENE, 1,1,2-TRICHLORO-1,2,2-TRIFLUOROETHANE, ORTHO-DICHLOROBENZENE, TRICHLOROFLUOROMETHANE, AND 1,1,2, TRICHLOROETHANE; ALL SPENT SOLVENT MIXTURES/BLENDS CONTAINING, BEFORE USE, A TOTAL OF TEN PERCENT OR MORE (BY VOLUME) OF ONE OR MORE OF THE

NORTHROP GRUMMAN EL SEGUNDO (Continued) **1000840757**

ABOVE HALOGENATED SOLVENTS OR THOSE SOLVENTS LISTED IN F001, F004, AND F005; AND STILL BOTTOMS FROM THE RECOVERY OF THESE SPENT SOLVENTS AND SPENT SOLVENT MIXTURES.

. Waste code: F003
. Waste name: THE FOLLOWING SPENT NONHALOGENATED SOLVENTS: XYLENE, ACETONE, ETHYL ACETATE, ETHYL BENZENE, ETHYL ETHER, METHYL ISOBUTYL KETONE, N-BUTYL ALCOHOL, CYCLOHEXANONE, AND METHANOL; ALL SPENT SOLVENT MIXTURES/BLENDS CONTAINING, BEFORE USE, ONLY THE ABOVE SPENT NONHALOGENATED SOLVENTS; AND ALL SPENT SOLVENT MIXTURES/BLENDS CONTAINING, BEFORE USE, ONE OR MORE OF THE ABOVE NONHALOGENATED SOLVENTS, AND A TOTAL OF TEN PERCENT OR MORE (BY VOLUME) OF ONE OR MORE OF THOSE SOLVENTS LISTED IN F001, F002, F004, AND F005; AND STILL BOTTOMS FROM THE RECOVERY OF THESE SPENT SOLVENTS AND SPENT SOLVENT MIXTURES.

. Waste code: F005
. Waste name: THE FOLLOWING SPENT NONHALOGENATED SOLVENTS: TOLUENE, METHYL ETHYL KETONE, CARBON DISULFIDE, ISOBUTANOL, PYRIDINE, BENZENE, 2-ETHOXYETHANOL, AND 2-NITROPROPANE; ALL SPENT SOLVENT MIXTURES/BLENDS CONTAINING, BEFORE USE, A TOTAL OF TEN PERCENT OR MORE (BY VOLUME) OF ONE OR MORE OF THE ABOVE NONHALOGENATED SOLVENTS OR THOSE SOLVENTS LISTED IN F001, F002, OR F004; AND STILL BOTTOMS FROM THE RECOVERY OF THESE SPENT SOLVENTS AND SPENT SOLVENT MIXTURES.

. Waste code: F019
. Waste name: WASTEWATER TREATMENT SLUDGES FROM THE CHEMICAL CONVERSION COATING OF ALUMINUM, EXCEPT FROM ZIRCONIUM PHOSPHATING IN ALUMINUM CAN WASHING WHEN SUCH PHOSPHATING IS AN EXCLUSIVE CONVERSION COATING PROCESS.

Historical Generators:
Date form received by agency: 03/09/2012
Site name: NORTHROP GRUMMAN SYSTEMS CORP. WEST COMPLEX
Classification: Large Quantity Generator

. Waste code: 151
. Waste name: 151

. Waste code: 181
. Waste name: 181

. Waste code: 342
. Waste name: 342

. Waste code: 352
. Waste name: 352

. Waste code: 541
. Waste name: 541

. Waste code: 551
. Waste name: 551

. Waste code: 723
. Waste name: 723

. Waste code: 725

NORTHROP GRUMMAN EL SEGUNDO (Continued) **1000840757**

. Waste name: 725

. Waste code: 791
. Waste name: 791

. Waste code: 792
. Waste name: 792

. Waste code: D001
. Waste name: IGNITABLE WASTE

. Waste code: D002
. Waste name: CORROSIVE WASTE

. Waste code: D003
. Waste name: REACTIVE WASTE

. Waste code: D005
. Waste name: BARIUM

. Waste code: D006
. Waste name: CADMIUM

. Waste code: D007
. Waste name: CHROMIUM

. Waste code: D008
. Waste name: LEAD

. Waste code: D009
. Waste name: MERCURY

. Waste code: D011
. Waste name: SILVER

. Waste code: D035
. Waste name: METHYL ETHYL KETONE

. Waste code: F002
. Waste name: THE FOLLOWING SPENT HALOGENATED SOLVENTS: TETRACHLOROETHYLENE, METHYLENE CHLORIDE, TRICHLOROETHYLENE, 1,1,1-TRICHLOROETHANE, CHLOROBENZENE, 1,1,2-TRICHLORO-1,2,2-TRIFLUOROETHANE, ORTHO-DICHLOROBENZENE, TRICHLOROFLUOROMETHANE, AND 1,1,2, TRICHLOROETHANE; ALL SPENT SOLVENT MIXTURES/BLENDS CONTAINING, BEFORE USE, A TOTAL OF TEN PERCENT OR MORE (BY VOLUME) OF ONE OR MORE OF THE ABOVE HALOGENATED SOLVENTS OR THOSE SOLVENTS LISTED IN F001, F004, AND F005; AND STILL BOTTOMS FROM THE RECOVERY OF THESE SPENT SOLVENTS AND SPENT SOLVENT MIXTURES.

. Waste code: F003
. Waste name: THE FOLLOWING SPENT NONHALOGENATED SOLVENTS: XYLENE, ACETONE, ETHYL ACETATE, ETHYL BENZENE, ETHYL ETHER, METHYL ISOBUTYL KETONE, N-BUTYL ALCOHOL, CYCLOHEXANONE, AND METHANOL; ALL SPENT SOLVENT MIXTURES/BLENDS CONTAINING, BEFORE USE, ONLY THE ABOVE SPENT NONHALOGENATED SOLVENTS; AND ALL SPENT SOLVENT MIXTURES/BLENDS CONTAINING, BEFORE USE, ONE OR MORE OF THE ABOVE NONHALOGENATED SOLVENTS, AND A TOTAL OF TEN PERCENT OR MORE (BY VOLUME) OF ONE OR

NORTHROP GRUMMAN EL SEGUNDO (Continued) **1000840757**

MORE OF THOSE SOLVENTS LISTED IN F001, F002, F004, AND F005; AND STILL BOTTOMS FROM THE RECOVERY OF THESE SPENT SOLVENTS AND SPENT SOLVENT MIXTURES.

. Waste code: F005
. Waste name: THE FOLLOWING SPENT NONHALOGENATED SOLVENTS: TOLUENE, METHYL ETHYL KETONE, CARBON DISULFIDE, ISOBUTANOL, PYRIDINE, BENZENE, 2-ETHOXYETHANOL, AND 2-NITROPROPANE; ALL SPENT SOLVENT MIXTURES/BLENDS CONTAINING, BEFORE USE, A TOTAL OF TEN PERCENT OR MORE (BY VOLUME) OF ONE OR MORE OF THE ABOVE NONHALOGENATED SOLVENTS OR THOSE SOLVENTS LISTED IN F001, F002, OR F004; AND STILL BOTTOMS FROM THE RECOVERY OF THESE SPENT SOLVENTS AND SPENT SOLVENT MIXTURES.

Date form received by agency: 02/04/2010
Site name: NORTHROP GRUMMAN WEST COMPLEX
Classification: Large Quantity Generator

. Waste code: D001
. Waste name: IGNITABLE WASTE

. Waste code: D002
. Waste name: CORROSIVE WASTE

. Waste code: D005
. Waste name: BARIUM

. Waste code: D006
. Waste name: CADMIUM

. Waste code: D007
. Waste name: CHROMIUM

. Waste code: D009
. Waste name: MERCURY

. Waste code: D011
. Waste name: SILVER

. Waste code: D035
. Waste name: METHYL ETHYL KETONE

. Waste code: F002
. Waste name: THE FOLLOWING SPENT HALOGENATED SOLVENTS: TETRACHLOROETHYLENE, METHYLENE CHLORIDE, TRICHLOROETHYLENE, 1,1,1-TRICHLOROETHANE, CHLOROBENZENE, 1,1,2-TRICHLORO-1,2,2-TRIFLUOROETHANE, ORTHO-DICHLOROBENZENE, TRICHLOROFLUOROMETHANE, AND 1,1,2, TRICHLOROETHANE; ALL SPENT SOLVENT MIXTURES/BLENDS CONTAINING, BEFORE USE, A TOTAL OF TEN PERCENT OR MORE (BY VOLUME) OF ONE OR MORE OF THE ABOVE HALOGENATED SOLVENTS OR THOSE SOLVENTS LISTED IN F001, F004, AND F005; AND STILL BOTTOMS FROM THE RECOVERY OF THESE SPENT SOLVENTS AND SPENT SOLVENT MIXTURES.

. Waste code: F003
. Waste name: THE FOLLOWING SPENT NONHALOGENATED SOLVENTS: XYLENE, ACETONE, ETHYL ACETATE, ETHYL BENZENE, ETHYL ETHER, METHYL ISOBUTYL KETONE, N-BUTYL ALCOHOL, CYCLOHEXANONE, AND METHANOL; ALL SPENT SOLVENT MIXTURES/BLENDS CONTAINING, BEFORE USE, ONLY THE ABOVE SPENT

NORTHROP GRUMMAN EL SEGUNDO (Continued) **1000840757**

NONHALOGENATED SOLVENTS; AND ALL SPENT SOLVENT MIXTURES/BLENDS CONTAINING, BEFORE USE, ONE OR MORE OF THE ABOVE NONHALOGENATED SOLVENTS, AND A TOTAL OF TEN PERCENT OR MORE (BY VOLUME) OF ONE OR MORE OF THOSE SOLVENTS LISTED IN F001, F002, F004, AND F005; AND STILL BOTTOMS FROM THE RECOVERY OF THESE SPENT SOLVENTS AND SPENT SOLVENT MIXTURES.

. Waste code: F005
. Waste name: THE FOLLOWING SPENT NONHALOGENATED SOLVENTS: TOLUENE, METHYL ETHYL KETONE, CARBON DISULFIDE, ISOBUTANOL, PYRIDINE, BENZENE, 2-ETHOXYETHANOL, AND 2-NITROPROPANE; ALL SPENT SOLVENT MIXTURES/BLENDS CONTAINING, BEFORE USE, A TOTAL OF TEN PERCENT OR MORE (BY VOLUME) OF ONE OR MORE OF THE ABOVE NONHALOGENATED SOLVENTS OR THOSE SOLVENTS LISTED IN F001, F002, OR F004; AND STILL BOTTOMS FROM THE RECOVERY OF THESE SPENT SOLVENTS AND SPENT SOLVENT MIXTURES.

. Waste code: F019
. Waste name: WASTEWATER TREATMENT SLUDGES FROM THE CHEMICAL CONVERSION COATING OF ALUMINUM, EXCEPT FROM ZIRCONIUM PHOSPHATING IN ALUMINUM CAN WASHING WHEN SUCH PHOSPHATING IS AN EXCLUSIVE CONVERSION COATING PROCESS.

Date form received by agency: 02/29/2008
Site name: NORTHROP GRUMMAN CORP WEST COMPLEX
Classification: Large Quantity Generator

. Waste code: D001
. Waste name: IGNITABLE WASTE

. Waste code: D002
. Waste name: CORROSIVE WASTE

. Waste code: D003
. Waste name: REACTIVE WASTE

. Waste code: D005
. Waste name: BARIUM

. Waste code: D007
. Waste name: CHROMIUM

. Waste code: D011
. Waste name: SILVER

. Waste code: D035
. Waste name: METHYL ETHYL KETONE

. Waste code: F002
. Waste name: THE FOLLOWING SPENT HALOGENATED SOLVENTS: TETRACHLOROETHYLENE, METHYLENE CHLORIDE, TRICHLOROETHYLENE, 1,1,1-TRICHLOROETHANE, CHLOROBENZENE, 1,1,2-TRICHLORO-1,2,2-TRIFLUOROETHANE, ORTHO-DICHLOROBENZENE, TRICHLOROFLUOROMETHANE, AND 1,1,2, TRICHLOROETHANE; ALL SPENT SOLVENT MIXTURES/BLENDS CONTAINING, BEFORE USE, A TOTAL OF TEN PERCENT OR MORE (BY VOLUME) OF ONE OR MORE OF THE ABOVE HALOGENATED SOLVENTS OR THOSE SOLVENTS LISTED IN F001, F004, AND F005; AND STILL BOTTOMS FROM THE RECOVERY OF THESE SPENT SOLVENTS AND SPENT SOLVENT MIXTURES.

NORTHROP GRUMMAN EL SEGUNDO (Continued) **1000840757**

. Waste code: F003
. Waste name: THE FOLLOWING SPENT NONHALOGENATED SOLVENTS: XYLENE, ACETONE, ETHYL ACETATE, ETHYL BENZENE, ETHYL ETHER, METHYL ISOBUTYL KETONE, N-BUTYL ALCOHOL, CYCLOHEXANONE, AND METHANOL; ALL SPENT SOLVENT MIXTURES/BLENDS CONTAINING, BEFORE USE, ONLY THE ABOVE SPENT NONHALOGENATED SOLVENTS; AND ALL SPENT SOLVENT MIXTURES/BLENDS CONTAINING, BEFORE USE, ONE OR MORE OF THE ABOVE NONHALOGENATED SOLVENTS, AND A TOTAL OF TEN PERCENT OR MORE (BY VOLUME) OF ONE OR MORE OF THOSE SOLVENTS LISTED IN F001, F002, F004, AND F005; AND STILL BOTTOMS FROM THE RECOVERY OF THESE SPENT SOLVENTS AND SPENT SOLVENT MIXTURES.

. Waste code: F005
. Waste name: THE FOLLOWING SPENT NONHALOGENATED SOLVENTS: TOLUENE, METHYL ETHYL KETONE, CARBON DISULFIDE, ISOBUTANOL, PYRIDINE, BENZENE, 2-ETHOXYETHANOL, AND 2-NITROPROPANE; ALL SPENT SOLVENT MIXTURES/BLENDS CONTAINING, BEFORE USE, A TOTAL OF TEN PERCENT OR MORE (BY VOLUME) OF ONE OR MORE OF THE ABOVE NONHALOGENATED SOLVENTS OR THOSE SOLVENTS LISTED IN F001, F002, OR F004; AND STILL BOTTOMS FROM THE RECOVERY OF THESE SPENT SOLVENTS AND SPENT SOLVENT MIXTURES.

Date form received by agency: 03/27/2006
Site name: NORTHROP GRUMMAN CORPORATION ESMC
Classification: Large Quantity Generator

. Waste code: 123
. Waste name: 123

. Waste code: 133
. Waste name: 133

. Waste code: 134
. Waste name: 134

. Waste code: 151
. Waste name: 151

. Waste code: 261
. Waste name: 261

. Waste code: 271
. Waste name: 271

. Waste code: 352
. Waste name: 352

. Waste code: D001
. Waste name: IGNITABLE WASTE

. Waste code: D002
. Waste name: CORROSIVE WASTE

. Waste code: D003
. Waste name: REACTIVE WASTE

. Waste code: D005
. Waste name: BARIUM

NORTHROP GRUMMAN EL SEGUNDO (Continued) **1000840757**

. Waste code: D006
. Waste name: CADMIUM

. Waste code: D007
. Waste name: CHROMIUM

. Waste code: D008
. Waste name: LEAD

. Waste code: D011
. Waste name: SILVER

. Waste code: D035
. Waste name: METHYL ETHYL KETONE

. Waste code: F002
. Waste name: THE FOLLOWING SPENT HALOGENATED SOLVENTS: TETRACHLOROETHYLENE, METHYLENE CHLORIDE, TRICHLOROETHYLENE, 1,1,1-TRICHLOROETHANE, CHLOROBENZENE, 1,1,2-TRICHLORO-1,2,2-TRIFLUOROETHANE, ORTHO-DICHLOROBENZENE, TRICHLOROFLUOROMETHANE, AND 1,1,2, TRICHLOROETHANE; ALL SPENT SOLVENT MIXTURES/BLENDS CONTAINING, BEFORE USE, A TOTAL OF TEN PERCENT OR MORE (BY VOLUME) OF ONE OR MORE OF THE ABOVE HALOGENATED SOLVENTS OR THOSE SOLVENTS LISTED IN F001, F004, AND F005; AND STILL BOTTOMS FROM THE RECOVERY OF THESE SPENT SOLVENTS AND SPENT SOLVENT MIXTURES.

. Waste code: F003
. Waste name: THE FOLLOWING SPENT NONHALOGENATED SOLVENTS: XYLENE, ACETONE, ETHYL ACETATE, ETHYL BENZENE, ETHYL ETHER, METHYL ISOBUTYL KETONE, N-BUTYL ALCOHOL, CYCLOHEXANONE, AND METHANOL; ALL SPENT SOLVENT MIXTURES/BLENDS CONTAINING, BEFORE USE, ONLY THE ABOVE SPENT NONHALOGENATED SOLVENTS; AND ALL SPENT SOLVENT MIXTURES/BLENDS CONTAINING, BEFORE USE, ONE OR MORE OF THE ABOVE NONHALOGENATED SOLVENTS, AND A TOTAL OF TEN PERCENT OR MORE (BY VOLUME) OF ONE OR MORE OF THOSE SOLVENTS LISTED IN F001, F002, F004, AND F005; AND STILL BOTTOMS FROM THE RECOVERY OF THESE SPENT SOLVENTS AND SPENT SOLVENT MIXTURES.

. Waste code: F005
. Waste name: THE FOLLOWING SPENT NONHALOGENATED SOLVENTS: TOLUENE, METHYL ETHYL KETONE, CARBON DISULFIDE, ISOBUTANOL, PYRIDINE, BENZENE, 2-ETHOXYETHANOL, AND 2-NITROPROPANE; ALL SPENT SOLVENT MIXTURES/BLENDS CONTAINING, BEFORE USE, A TOTAL OF TEN PERCENT OR MORE (BY VOLUME) OF ONE OR MORE OF THE ABOVE NONHALOGENATED SOLVENTS OR THOSE SOLVENTS LISTED IN F001, F002, OR F004; AND STILL BOTTOMS FROM THE RECOVERY OF THESE SPENT SOLVENTS AND SPENT SOLVENT MIXTURES.

Date form received by agency: 03/04/2004
Site name: NORTHROP GRUMMAN CORPORATION-EL SEGUNDO
Classification: Large Quantity Generator

. Waste code: D001
. Waste name: IGNITABLE WASTE

. Waste code: D002
. Waste name: CORROSIVE WASTE

NORTHROP GRUMMAN EL SEGUNDO (Continued) **1000840757**

. Waste code: D005
. Waste name: BARIUM

. Waste code: D006
. Waste name: CADMIUM

. Waste code: D007
. Waste name: CHROMIUM

. Waste code: D008
. Waste name: LEAD

. Waste code: D009
. Waste name: MERCURY

. Waste code: D011
. Waste name: SILVER

. Waste code: D035
. Waste name: METHYL ETHYL KETONE

. Waste code: F002
. Waste name: THE FOLLOWING SPENT HALOGENATED SOLVENTS: TETRACHLOROETHYLENE, METHYLENE CHLORIDE, TRICHLOROETHYLENE, 1,1,1-TRICHLOROETHANE, CHLOROBENZENE, 1,1,2-TRICHLORO-1,2,2-TRIFLUOROETHANE, ORTHO-DICHLOROBENZENE, TRICHLOROFLUOROMETHANE, AND 1,1,2, TRICHLOROETHANE; ALL SPENT SOLVENT MIXTURES/BLENDS CONTAINING, BEFORE USE, A TOTAL OF TEN PERCENT OR MORE (BY VOLUME) OF ONE OR MORE OF THE ABOVE HALOGENATED SOLVENTS OR THOSE SOLVENTS LISTED IN F001, F004, AND F005; AND STILL BOTTOMS FROM THE RECOVERY OF THESE SPENT SOLVENTS AND SPENT SOLVENT MIXTURES.

. Waste code: F003
. Waste name: THE FOLLOWING SPENT NONHALOGENATED SOLVENTS: XYLENE, ACETONE, ETHYL ACETATE, ETHYL BENZENE, ETHYL ETHER, METHYL ISOBUTYL KETONE, N-BUTYL ALCOHOL, CYCLOHEXANONE, AND METHANOL; ALL SPENT SOLVENT MIXTURES/BLENDS CONTAINING, BEFORE USE, ONLY THE ABOVE SPENT NONHALOGENATED SOLVENTS; AND ALL SPENT SOLVENT MIXTURES/BLENDS CONTAINING, BEFORE USE, ONE OR MORE OF THE ABOVE NONHALOGENATED SOLVENTS, AND A TOTAL OF TEN PERCENT OR MORE (BY VOLUME) OF ONE OR MORE OF THOSE SOLVENTS LISTED IN F001, F002, F004, AND F005; AND STILL BOTTOMS FROM THE RECOVERY OF THESE SPENT SOLVENTS AND SPENT SOLVENT MIXTURES.

. Waste code: F005
. Waste name: THE FOLLOWING SPENT NONHALOGENATED SOLVENTS: TOLUENE, METHYL ETHYL KETONE, CARBON DISULFIDE, ISOBUTANOL, PYRIDINE, BENZENE, 2-ETHOXYETHANOL, AND 2-NITROPROPANE; ALL SPENT SOLVENT MIXTURES/BLENDS CONTAINING, BEFORE USE, A TOTAL OF TEN PERCENT OR MORE (BY VOLUME) OF ONE OR MORE OF THE ABOVE NONHALOGENATED SOLVENTS OR THOSE SOLVENTS LISTED IN F001, F002, OR F004; AND STILL BOTTOMS FROM THE RECOVERY OF THESE SPENT SOLVENTS AND SPENT SOLVENT MIXTURES.

Date form received by agency: 02/26/2002
Site name: NORTHROP GRUMMAN CORP. WEST COMPLEX
Classification: Large Quantity Generator

NORTHROP GRUMMAN EL SEGUNDO (Continued) **1000840757**

. Waste code: 122
. Waste name: 122

. Waste code: 123
. Waste name: 123

. Waste code: 132
. Waste name: 132

. Waste code: 133
. Waste name: 133

. Waste code: 181
. Waste name: 181

. Waste code: 213
. Waste name: 213

. Waste code: 214
. Waste name: 214

. Waste code: 271
. Waste name: 271

. Waste code: 352
. Waste name: 352

. Waste code: 541
. Waste name: 541

. Waste code: 551
. Waste name: 551

. Waste code: 723
. Waste name: 723

. Waste code: 725
. Waste name: 725

. Waste code: 741
. Waste name: 741

. Waste code: 791
. Waste name: 791

. Waste code: 792
. Waste name: 792

. Waste code: D001
. Waste name: IGNITABLE WASTE

. Waste code: D002
. Waste name: CORROSIVE WASTE

. Waste code: D005
. Waste name: BARIUM

NORTHROP GRUMMAN EL SEGUNDO (Continued) **1000840757**

. Waste code: D006
. Waste name: CADMIUM

. Waste code: D007
. Waste name: CHROMIUM

. Waste code: D008
. Waste name: LEAD

. Waste code: D009
. Waste name: MERCURY

. Waste code: D011
. Waste name: SILVER

. Waste code: D035
. Waste name: METHYL ETHYL KETONE

. Waste code: D039
. Waste name: TETRACHLOROETHYLENE

. Waste code: F002
. Waste name: THE FOLLOWING SPENT HALOGENATED SOLVENTS: TETRACHLOROETHYLENE, METHYLENE CHLORIDE, TRICHLOROETHYLENE, 1,1,1-TRICHLOROETHANE, CHLOROBENZENE, 1,1,2-TRICHLORO-1,2,2-TRIFLUOROETHANE, ORTHO-DICHLOROBENZENE, TRICHLOROFLUOROMETHANE, AND 1,1,2, TRICHLOROETHANE; ALL SPENT SOLVENT MIXTURES/BLENDS CONTAINING, BEFORE USE, A TOTAL OF TEN PERCENT OR MORE (BY VOLUME) OF ONE OR MORE OF THE ABOVE HALOGENATED SOLVENTS OR THOSE SOLVENTS LISTED IN F001, F004, AND F005; AND STILL BOTTOMS FROM THE RECOVERY OF THESE SPENT SOLVENTS AND SPENT SOLVENT MIXTURES.

. Waste code: F003
. Waste name: THE FOLLOWING SPENT NONHALOGENATED SOLVENTS: XYLENE, ACETONE, ETHYL ACETATE, ETHYL BENZENE, ETHYL ETHER, METHYL ISOBUTYL KETONE, N-BUTYL ALCOHOL, CYCLOHEXANONE, AND METHANOL; ALL SPENT SOLVENT MIXTURES/BLENDS CONTAINING, BEFORE USE, ONLY THE ABOVE SPENT NONHALOGENATED SOLVENTS; AND ALL SPENT SOLVENT MIXTURES/BLENDS CONTAINING, BEFORE USE, ONE OR MORE OF THE ABOVE NONHALOGENATED SOLVENTS, AND A TOTAL OF TEN PERCENT OR MORE (BY VOLUME) OF ONE OR MORE OF THOSE SOLVENTS LISTED IN F001, F002, F004, AND F005; AND STILL BOTTOMS FROM THE RECOVERY OF THESE SPENT SOLVENTS AND SPENT SOLVENT MIXTURES.

. Waste code: F005
. Waste name: THE FOLLOWING SPENT NONHALOGENATED SOLVENTS: TOLUENE, METHYL ETHYL KETONE, CARBON DISULFIDE, ISOBUTANOL, PYRIDINE, BENZENE, 2-ETHOXYETHANOL, AND 2-NITROPROPANE; ALL SPENT SOLVENT MIXTURES/BLENDS CONTAINING, BEFORE USE, A TOTAL OF TEN PERCENT OR MORE (BY VOLUME) OF ONE OR MORE OF THE ABOVE NONHALOGENATED SOLVENTS OR THOSE SOLVENTS LISTED IN F001, F002, OR F004; AND STILL BOTTOMS FROM THE RECOVERY OF THESE SPENT SOLVENTS AND SPENT SOLVENT MIXTURES.

Date form received by agency: 10/12/2000
Site name: NORTHROP GRUMMAN-WC
Classification: Large Quantity Generator

NORTHROP GRUMMAN EL SEGUNDO (Continued) **1000840757**

Date form received by agency: 03/04/1999
Site name: NORTHROP GRUMMAN CORPORATION- W. COMPLEX
Classification: Large Quantity Generator

Date form received by agency: 03/10/1998
Site name: NORTHROP CORP AIRCRAFT DIVISION
Classification: Not a generator, verified

Date form received by agency: 09/01/1996
Site name: NORTHROP CORP AIRCRAFT DIVISION
Classification: Large Quantity Generator

Date form received by agency: 03/29/1996
Site name: NORTHROP GRUMMAN CORPORATION-MASD(WC)
Classification: Large Quantity Generator

Date form received by agency: 03/25/1994
Site name: NORTHROP CORP AIRCRAFT DIV
Classification: Large Quantity Generator

Date form received by agency: 04/28/1992
Site name: NORTHROP CORPORATION AIRCRAFT DIVISION-W
Classification: Large Quantity Generator

Date form received by agency: 04/12/1990
Site name: NORTHROP CORP-AIRCRAFT DIV
Classification: Large Quantity Generator

Date form received by agency: 08/18/1980
Site name: NORTHROP CORP AIRCRAFT DIVISION
Classification: Not a generator, verified

Date form received by agency: 08/18/1980
Site name: NORTHROP CORP AIRCRAFT DIVISION
Classification: Not a generator, verified

Biennial Reports:

Last Biennial Reporting Year: 2013

Annual Waste Handled:
Waste code: D001
Waste name: IGNITABLE HAZARDOUS WASTES ARE THOSE WASTES WHICH HAVE A FLASHPOINT OF LESS THAN 140 DEGREES FAHRENHEIT AS DETERMINED BY A PENSKY-MARTENS CLOSED CUP FLASH POINT TESTER. ANOTHER METHOD OF DETERMINING THE FLASH POINT OF A WASTE IS TO REVIEW THE MATERIAL SAFETY DATA SHEET, WHICH CAN BE OBTAINED FROM THE MANUFACTURER OR DISTRIBUTOR OF THE MATERIAL. LACQUER THINNER IS AN EXAMPLE OF A COMMONLY USED SOLVENT WHICH WOULD BE CONSIDERED AS IGNITABLE HAZARDOUS WASTE.
Amount (Lbs): 75478

Waste code: D002
Waste name: A WASTE WHICH HAS A PH OF LESS THAN 2 OR GREATER THAN 12.5 IS CONSIDERED TO BE A CORROSIVE HAZARDOUS WASTE. SODIUM HYDROXIDE, A CAUSTIC SOLUTION WITH A HIGH PH, IS OFTEN USED BY INDUSTRIES TO CLEAN OR DEGREASE PARTS. HYDROCHLORIC ACID, A SOLUTION WITH A LOW PH, IS USED BY MANY INDUSTRIES TO CLEAN METAL PARTS PRIOR TO PAINTING. WHEN THESE CAUSTIC OR ACID SOLUTIONS BECOME CONTAMINATED AND MUST BE

NORTHROP GRUMMAN EL SEGUNDO (Continued) **1000840757**

DISPOSED, THE WASTE WOULD BE A CORROSIVE HAZARDOUS WASTE.
Amount (Lbs): 67278

Waste code: D003
Waste name: A MATERIAL IS CONSIDERED TO BE A REACTIVE HAZARDOUS WASTE IF IT IS NORMALLY UNSTABLE, REACTS VIOLENTLY WITH WATER, GENERATES TOXIC GASES WHEN EXPOSED TO WATER OR CORROSIVE MATERIALS, OR IF IT IS CAPABLE OF DETONATION OR EXPLOSION WHEN EXPOSED TO HEAT OR A FLAME. ONE EXAMPLE OF SUCH WASTE WOULD BY WASTE GUNPOWDER.
Amount (Lbs): 634

Waste code: D005
Waste name: BARIUM
Amount (Lbs): 310743

Waste code: D006
Waste name: CADMIUM
Amount (Lbs): 8538

Waste code: D007
Waste name: CHROMIUM
Amount (Lbs): 468711

Waste code: D008
Waste name: LEAD
Amount (Lbs): 260

Waste code: D009
Waste name: MERCURY
Amount (Lbs): 45

Waste code: D011
Waste name: SILVER
Amount (Lbs): 64034

Waste code: D035
Waste name: METHYL ETHYL KETONE
Amount (Lbs): 382596

Waste code: F002
Waste name: THE FOLLOWING SPENT HALOGENATED SOLVENTS: TETRACHLOROETHYLENE, METHYLENE CHLORIDE, TRICHLOROETHYLENE, 1,1,1-TRICHLOROETHANE, CHLOROBENZENE, 1,1,2-TRICHLORO-1,2,2-TRIFLUOROETHANE, ORTHO-DICHLOROBENZENE, TRICHLOROFLUOROMETHANE, AND 1,1,2-TRICHLOROETHANE; ALL SPENT SOLVENT MIXTURES/BLENDS CONTAINING, BEFORE USE, A TOTAL OF TEN PERCENT OR MORE (BY VOLUME) OF ONE OR MORE OF THE ABOVE HALOGENATED SOLVENTS OR THOSE LISTED IN F001, F004, OR F005, AND STILL BOTTOMS FROM THE RECOVERY OF THESE SPENT SOLVENTS AND SPENT SOLVENT MIXTURES.
Amount (Lbs): 51410

Waste code: F003
Waste name: THE FOLLOWING SPENT NON-HALOGENATED SOLVENTS: XYLENE, ACETONE, ETHYL ACETATE, ETHYL BENZENE, ETHYL ETHER, METHYL ISOBUTYL KETONE, N-BUTYL ALCOHOL, CYCLOHEXANONE, AND METHANOL; ALL SPENT SOLVENT MIXTURES/BLENDS CONTAINING, BEFORE USE, ONLY THE ABOVE SPENT NON-HALOGENATED SOLVENTS; AND ALL SPENT SOLVENT MIXTURES/BLENDS

NORTHROP GRUMMAN EL SEGUNDO (Continued) **1000840757**

CONTAINING, BEFORE USE, ONE OR MORE OF THE ABOVE NON-HALOGENATED SOLVENTS, AND, A TOTAL OF TEN PERCENT OR MORE (BY VOLUME) OF ONE OR MORE OF THOSE SOLVENTS LISTED IN F001, F002, F004, AND F005, AND STILL BOTTOMS FROM THE RECOVERY OF THESE SPENT SOLVENTS AND SPENT SOLVENT MIXTURES.
Amount (Lbs): 359378

Waste code: F005
Waste name: THE FOLLOWING SPENT NON-HALOGENATED SOLVENTS: TOLUENE, METHYL ETHYL KETONE, CARBON DISULFIDE, ISOBUTANOL, PYRIDINE, BENZENE, 2-ETHOXYETHANOL, AND 2-NITROPROPANE; ALL SPENT SOLVENT MIXTURES/BLENDS CONTAINING, BEFORE USE, A TOTAL OF TEN PERCENT OR MORE (BY VOLUME) OF ONE OR MORE OF THE ABOVE NON-HALOGENATED SOLVENTS OR THOSE SOLVENTS LISTED IN F001, F002, OR F004; AND STILL BOTTOMS FROM THE RECOVERY OF THESE SPENT SOLVENTS AND SPENT SOLVENT MIXTURES.
Amount (Lbs): 359378

Corrective Action Summary:
Event date: 01/01/1990
Event: CA029ST

Event date: 05/21/1990
Event: CA049PA

Event date: 05/21/1990
Event: CA029EP

Event date: 05/21/1990
Event: CA074LO

Event date: 05/21/1990
Event: CA Prioritization, Facility or area was assigned a low corrective action priority.

Event date: 03/27/1992
Event: CA Prioritization, Facility or area was assigned a low corrective action priority.

Event date: 03/27/1992
Event: Stabilization Measures Evaluation,This facility is not amenable to stabilization activity at the present time for reasons other than 1- it appears to be technically infeasible or inappropriate (NF) or 2- there is a lack of technical information (IN). Reasons for this conclusion may be the status of closure at the facility, the degree of risk, timing considerations, the status of corrective action work at the facility, or other administrative considerations.

Facility Has Received Notices of Violations:
Regulation violated: FR - 268 ALL
Area of violation: LDR - General
Date violation determined: 05/08/1992
Date achieved compliance: 05/29/1992
Violation lead agency: State
Enforcement action: WRITTEN INFORMAL
Enforcement action date: 08/05/1992

NORTHROP GRUMMAN EL SEGUNDO (Continued) **1000840757**

Enf. disposition status: Not reported
Enf. disp. status date: Not reported
Enforcement lead agency: State
Proposed penalty amount: Not reported
Final penalty amount: Not reported
Paid penalty amount: Not reported

Regulation violated: FR - 270
Area of violation: TSD - General
Date violation determined: 05/08/1992
Date achieved compliance: 06/17/1992
Violation lead agency: State
Enforcement action: WRITTEN INFORMAL
Enforcement action date: 08/05/1992
Enf. disposition status: Not reported
Enf. disp. status date: Not reported
Enforcement lead agency: State
Proposed penalty amount: Not reported
Final penalty amount: Not reported
Paid penalty amount: Not reported

Regulation violated: FR - 264.10-18.B
Area of violation: TSD - General
Date violation determined: 05/08/1992
Date achieved compliance: 03/08/1993
Violation lead agency: State
Enforcement action: WRITTEN INFORMAL
Enforcement action date: 08/05/1992
Enf. disposition status: Not reported
Enf. disp. status date: Not reported
Enforcement lead agency: State
Proposed penalty amount: Not reported
Final penalty amount: Not reported
Paid penalty amount: Not reported

Regulation violated: FR - 264.110-120.G
Area of violation: TSD - Closure/Post-Closure
Date violation determined: 05/08/1992
Date achieved compliance: 03/08/1993
Violation lead agency: State
Enforcement action: WRITTEN INFORMAL
Enforcement action date: 08/05/1992
Enf. disposition status: Not reported
Enf. disp. status date: Not reported
Enforcement lead agency: State
Proposed penalty amount: Not reported
Final penalty amount: Not reported
Paid penalty amount: Not reported

Regulation violated: F - 264.140-150.H
Area of violation: TSD - Financial Requirements
Date violation determined: 02/20/1992
Date achieved compliance: 04/08/1992
Violation lead agency: EPA
Enforcement action: Not reported
Enforcement action date: Not reported
Enf. disposition status: Not reported

NORTHROP GRUMMAN EL SEGUNDO (Continued) **1000840757**

Enf. disp. status date: Not reported
Enforcement lead agency: Not reported
Proposed penalty amount: Not reported
Final penalty amount: Not reported
Paid penalty amount: Not reported

Regulation violated: FR - 268 ALL
Area of violation: LDR - General
Date violation determined: 02/27/1990
Date achieved compliance: 03/08/1993
Violation lead agency: State
Enforcement action: WRITTEN INFORMAL
Enforcement action date: 04/09/1990
Enf. disposition status: Not reported
Enf. disp. status date: Not reported
Enforcement lead agency: State
Proposed penalty amount: Not reported
Final penalty amount: Not reported
Paid penalty amount: Not reported

Regulation violated: FR - 270
Area of violation: TSD - General
Date violation determined: 02/27/1990
Date achieved compliance: 03/08/1993
Violation lead agency: State
Enforcement action: WRITTEN INFORMAL
Enforcement action date: 04/09/1990
Enf. disposition status: Not reported
Enf. disp. status date: Not reported
Enforcement lead agency: State
Proposed penalty amount: Not reported
Final penalty amount: Not reported
Paid penalty amount: Not reported

Regulation violated: FR - 268.7
Area of violation: LDR - General
Date violation determined: 02/27/1990
Date achieved compliance: 01/30/1992
Violation lead agency: State
Enforcement action: WRITTEN INFORMAL
Enforcement action date: 04/09/1990
Enf. disposition status: Not reported
Enf. disp. status date: Not reported
Enforcement lead agency: State
Proposed penalty amount: Not reported
Final penalty amount: Not reported
Paid penalty amount: Not reported

Regulation violated: FR - 264.140-150.H
Area of violation: TSD - Financial Requirements
Date violation determined: 04/18/1988
Date achieved compliance: 09/15/1988
Violation lead agency: State
Enforcement action: WRITTEN INFORMAL
Enforcement action date: 06/24/1988
Enf. disposition status: Not reported
Enf. disp. status date: Not reported

NORTHROP GRUMMAN EL SEGUNDO (Continued) **1000840757**

Enforcement lead agency: State
Proposed penalty amount: Not reported
Final penalty amount: Not reported
Paid penalty amount: Not reported

Regulation violated: FR - 268 ALL
Area of violation: LDR - General
Date violation determined: 02/11/1988
Date achieved compliance: 02/11/1988
Violation lead agency: State
Enforcement action: Not reported
Enforcement action date: Not reported
Enf. disposition status: Not reported
Enf. disp. status date: Not reported
Enforcement lead agency: Not reported
Proposed penalty amount: Not reported
Final penalty amount: Not reported
Paid penalty amount: Not reported

Regulation violated: FR - 268.7
Area of violation: LDR - General
Date violation determined: 02/11/1988
Date achieved compliance: 02/11/1988
Violation lead agency: State
Enforcement action: Not reported
Enforcement action date: Not reported
Enf. disposition status: Not reported
Enf. disp. status date: Not reported
Enforcement lead agency: Not reported
Proposed penalty amount: Not reported
Final penalty amount: Not reported
Paid penalty amount: Not reported

Evaluation Action Summary:
Evaluation date: 05/08/2006
Evaluation: COMPLIANCE EVALUATION INSPECTION ON-SITE
Area of violation: Not reported
Date achieved compliance: Not reported
Evaluation lead agency: Local

Evaluation date: 08/27/1997
Evaluation: COMPLIANCE EVALUATION INSPECTION ON-SITE
Area of violation: Not reported
Date achieved compliance: Not reported
Evaluation lead agency: State

Evaluation date: 06/09/1994
Evaluation: COMPLIANCE EVALUATION INSPECTION ON-SITE
Area of violation: Not reported
Date achieved compliance: Not reported
Evaluation lead agency: State

Evaluation date: 04/08/1992
Evaluation: COMPLIANCE EVALUATION INSPECTION ON-SITE
Area of violation: TSD - Closure/Post-Closure
Date achieved compliance: 03/08/1993
Evaluation lead agency: State

NORTHROP GRUMMAN EL SEGUNDO (Continued) **1000840757**

Evaluation date: 04/08/1992
Evaluation: COMPLIANCE EVALUATION INSPECTION ON-SITE
Area of violation: LDR - General
Date achieved compliance: 05/29/1992
Evaluation lead agency: State

Evaluation date: 04/08/1992
Evaluation: COMPLIANCE EVALUATION INSPECTION ON-SITE
Area of violation: TSD - General
Date achieved compliance: 06/17/1992
Evaluation lead agency: State

Evaluation date: 04/08/1992
Evaluation: COMPLIANCE EVALUATION INSPECTION ON-SITE
Area of violation: TSD - General
Date achieved compliance: 03/08/1993
Evaluation lead agency: State

Evaluation date: 02/20/1992
Evaluation: FINANCIAL RECORD REVIEW
Area of violation: TSD - Financial Requirements
Date achieved compliance: 04/08/1992
Evaluation lead agency: EPA Contractor/Grantee

Evaluation date: 02/27/1990
Evaluation: COMPLIANCE EVALUATION INSPECTION ON-SITE
Area of violation: TSD - General
Date achieved compliance: 03/08/1993
Evaluation lead agency: State

Evaluation date: 02/27/1990
Evaluation: COMPLIANCE EVALUATION INSPECTION ON-SITE
Area of violation: LDR - General
Date achieved compliance: 03/08/1993
Evaluation lead agency: State

Evaluation date: 02/27/1990
Evaluation: COMPLIANCE EVALUATION INSPECTION ON-SITE
Area of violation: LDR - General
Date achieved compliance: 01/30/1992
Evaluation lead agency: State

Evaluation date: 02/26/1990
Evaluation: FINANCIAL RECORD REVIEW
Area of violation: Not reported
Date achieved compliance: Not reported
Evaluation lead agency: State

Evaluation date: 04/18/1988
Evaluation: FINANCIAL RECORD REVIEW
Area of violation: TSD - Financial Requirements
Date achieved compliance: 09/15/1988
Evaluation lead agency: State

Evaluation date: 02/11/1988
Evaluation: COMPLIANCE EVALUATION INSPECTION ON-SITE
Area of violation: Not reported

NORTHROP GRUMMAN EL SEGUNDO (Continued) **1000840757**

Date achieved compliance: Not reported
Evaluation lead agency: State

Evaluation date: 02/11/1988
Evaluation: COMPLIANCE EVALUATION INSPECTION ON-SITE
Area of violation: LDR - General
Date achieved compliance: 02/11/1988
Evaluation lead agency: State

US AIRS (AFS):
Envid: 1000840757
Region Code: 09
County Code: CA037
Programmatic ID: AIR CASCA0000603700658
Facility Registry ID: 110009527486
D and B Number: Not reported
Facility Site Name: NORTHROP GRUMMAN CORP. AIRCRAFT DIV
Primary SIC Code: 4511
NAICS Code: 336411
Default Air Classification Code: MAJ
Facility Type of Ownership Code: POF
Air CMS Category Code: TVM
HPV Status: Not reported

US AIRS (AFS):
Region Code: 09
Programmatic ID: AIR CASCA0000603700658
Facility Registry ID: 110009527486
Air Operating Status Code: OPR
Default Air Classification Code: MAJ
Air Program: State Implementation Plan for National Primary and Secondary Ambient Air Quality Standards
Activity Date: Not reported
Activity Status Date: 2004-11-08 00:00:00
Activity Group: Case File
Activity Type: Case File
Activity Status: Resolved

Region Code: 09
Programmatic ID: AIR CASCA0000603700658
Facility Registry ID: 110009527486
Air Operating Status Code: OPR
Default Air Classification Code: MAJ
Air Program: State Implementation Plan for National Primary and Secondary Ambient Air Quality Standards
Activity Date: Not reported
Activity Status Date: 2010-10-13 00:00:00
Activity Group: Case File
Activity Type: Case File
Activity Status: Resolved

Region Code: 09
Programmatic ID: AIR CASCA0000603700658
Facility Registry ID: 110009527486
Air Operating Status Code: OPR
Default Air Classification Code: MAJ
Air Program: State Implementation Plan for National Primary and Secondary Ambient Air Quality Standards
Activity Date: 2015-02-25 00:00:00
Activity Status Date: 2015-03-03 17:49:11
Activity Group: Compliance Monitoring

NORTHROP GRUMMAN EL SEGUNDO (Continued) **1000840757**

Activity Type: Inspection/Evaluation
Activity Status: Active

Region Code: 09
Programmatic ID: AIR CASCA0000603700658
Facility Registry ID: 110009527486
Air Operating Status Code: OPR
Default Air Classification Code: MAJ
Air Program: State Implementation Plan for National Primary and Secondary Ambient Air Quality Standards
Activity Date: 1985-08-28 00:00:00
Activity Status Date: Not reported
Activity Group: Compliance Monitoring
Activity Type: Inspection/Evaluation
Activity Status: Not reported

Region Code: 09
Programmatic ID: AIR CASCA0000603700658
Facility Registry ID: 110009527486
Air Operating Status Code: OPR
Default Air Classification Code: MAJ
Air Program: State Implementation Plan for National Primary and Secondary Ambient Air Quality Standards
Activity Date: 1985-11-20 00:00:00
Activity Status Date: Not reported
Activity Group: Compliance Monitoring
Activity Type: Inspection/Evaluation
Activity Status: Not reported

Region Code: 09
Programmatic ID: AIR CASCA0000603700658
Facility Registry ID: 110009527486
Air Operating Status Code: OPR
Default Air Classification Code: MAJ
Air Program: State Implementation Plan for National Primary and Secondary Ambient Air Quality Standards
Activity Date: 1986-10-20 00:00:00
Activity Status Date: Not reported
Activity Group: Compliance Monitoring
Activity Type: Inspection/Evaluation
Activity Status: Not reported

Region Code: 09
Programmatic ID: AIR CASCA0000603700658
Facility Registry ID: 110009527486
Air Operating Status Code: OPR
Default Air Classification Code: MAJ
Air Program: State Implementation Plan for National Primary and Secondary Ambient Air Quality Standards
Activity Date: 1987-12-18 00:00:00
Activity Status Date: Not reported
Activity Group: Compliance Monitoring
Activity Type: Inspection/Evaluation
Activity Status: Not reported

Region Code: 09
Programmatic ID: AIR CASCA0000603700658
Facility Registry ID: 110009527486
Air Operating Status Code: OPR
Default Air Classification Code: MAJ
Air Program: State Implementation Plan for National Primary and Secondary Ambient Air Quality Standards

NORTHROP GRUMMAN EL SEGUNDO (Continued) **1000840757**

Activity Date: 1988-06-09 00:00:00
Activity Status Date: Not reported
Activity Group: Compliance Monitoring
Activity Type: Inspection/Evaluation
Activity Status: Not reported

Region Code: 09
Programmatic ID: AIR CASCA0000603700658
Facility Registry ID: 110009527486
Air Operating Status Code: OPR
Default Air Classification Code: MAJ
Air Program: State Implementation Plan for National Primary and Secondary Ambient Air Quality Standards
Activity Date: 1989-05-23 00:00:00
Activity Status Date: Not reported
Activity Group: Compliance Monitoring
Activity Type: Inspection/Evaluation
Activity Status: Not reported

Region Code: 09
Programmatic ID: AIR CASCA0000603700658
Facility Registry ID: 110009527486
Air Operating Status Code: OPR
Default Air Classification Code: MAJ
Air Program: State Implementation Plan for National Primary and Secondary Ambient Air Quality Standards
Activity Date: 1990-07-05 00:00:00
Activity Status Date: Not reported
Activity Group: Compliance Monitoring
Activity Type: Inspection/Evaluation
Activity Status: Not reported

Region Code: 09
Programmatic ID: AIR CASCA0000603700658
Facility Registry ID: 110009527486
Air Operating Status Code: OPR
Default Air Classification Code: MAJ
Air Program: State Implementation Plan for National Primary and Secondary Ambient Air Quality Standards
Activity Date: 1991-09-04 00:00:00
Activity Status Date: Not reported
Activity Group: Compliance Monitoring
Activity Type: Inspection/Evaluation
Activity Status: Not reported

Region Code: 09
Programmatic ID: AIR CASCA0000603700658
Facility Registry ID: 110009527486
Air Operating Status Code: OPR
Default Air Classification Code: MAJ
Air Program: State Implementation Plan for National Primary and Secondary Ambient Air Quality Standards
Activity Date: 1992-02-10 00:00:00
Activity Status Date: Not reported
Activity Group: Compliance Monitoring
Activity Type: Inspection/Evaluation
Activity Status: Not reported

Region Code: 09
Programmatic ID: AIR CASCA0000603700658
Facility Registry ID: 110009527486

NORTHROP GRUMMAN EL SEGUNDO (Continued) **1000840757**

Air Operating Status Code: OPR
Default Air Classification Code: MAJ
Air Program: State Implementation Plan for National Primary and Secondary Ambient Air Quality Standards
Activity Date: 1993-02-09 00:00:00
Activity Status Date: Not reported
Activity Group: Compliance Monitoring
Activity Type: Inspection/Evaluation
Activity Status: Not reported

Region Code: 09
Programmatic ID: AIR CASCA0000603700658
Facility Registry ID: 110009527486
Air Operating Status Code: OPR
Default Air Classification Code: MAJ
Air Program: State Implementation Plan for National Primary and Secondary Ambient Air Quality Standards
Activity Date: 1994-03-22 00:00:00
Activity Status Date: Not reported
Activity Group: Compliance Monitoring
Activity Type: Inspection/Evaluation
Activity Status: Not reported

Region Code: 09
Programmatic ID: AIR CASCA0000603700658
Facility Registry ID: 110009527486
Air Operating Status Code: OPR
Default Air Classification Code: MAJ
Air Program: State Implementation Plan for National Primary and Secondary Ambient Air Quality Standards
Activity Date: 1996-10-04 00:00:00
Activity Status Date: Not reported
Activity Group: Compliance Monitoring
Activity Type: Inspection/Evaluation
Activity Status: Not reported

Region Code: 09
Programmatic ID: AIR CASCA0000603700658
Facility Registry ID: 110009527486
Air Operating Status Code: OPR
Default Air Classification Code: MAJ
Air Program: State Implementation Plan for National Primary and Secondary Ambient Air Quality Standards
Activity Date: 1997-01-30 00:00:00
Activity Status Date: Not reported
Activity Group: Compliance Monitoring
Activity Type: Inspection/Evaluation
Activity Status: Not reported

Region Code: 09
Programmatic ID: AIR CASCA0000603700658
Facility Registry ID: 110009527486
Air Operating Status Code: OPR
Default Air Classification Code: MAJ
Air Program: State Implementation Plan for National Primary and Secondary Ambient Air Quality Standards
Activity Date: 1997-08-26 00:00:00
Activity Status Date: Not reported
Activity Group: Compliance Monitoring
Activity Type: Inspection/Evaluation
Activity Status: Not reported

NORTHROP GRUMMAN EL SEGUNDO (Continued) **1000840757**

Region Code: 09
Programmatic ID: AIR CASCA0000603700658
Facility Registry ID: 110009527486
Air Operating Status Code: OPR
Default Air Classification Code: MAJ
Air Program: State Implementation Plan for National Primary and Secondary Ambient Air Quality Standards
Activity Date: 1998-06-23 00:00:00
Activity Status Date: Not reported
Activity Group: Compliance Monitoring
Activity Type: Inspection/Evaluation
Activity Status: Not reported

Region Code: 09
Programmatic ID: AIR CASCA0000603700658
Facility Registry ID: 110009527486
Air Operating Status Code: OPR
Default Air Classification Code: MAJ
Air Program: State Implementation Plan for National Primary and Secondary Ambient Air Quality Standards
Activity Date: 1999-07-01 00:00:00
Activity Status Date: Not reported
Activity Group: Compliance Monitoring
Activity Type: Inspection/Evaluation
Activity Status: Not reported

Region Code: 09
Programmatic ID: AIR CASCA0000603700658
Facility Registry ID: 110009527486
Air Operating Status Code: OPR
Default Air Classification Code: MAJ
Air Program: State Implementation Plan for National Primary and Secondary Ambient Air Quality Standards
Activity Date: 2000-10-11 00:00:00
Activity Status Date: Not reported
Activity Group: Compliance Monitoring
Activity Type: Inspection/Evaluation
Activity Status: Not reported

Region Code: 09
Programmatic ID: AIR CASCA0000603700658
Facility Registry ID: 110009527486
Air Operating Status Code: OPR
Default Air Classification Code: MAJ
Air Program: State Implementation Plan for National Primary and Secondary Ambient Air Quality Standards
Activity Date: 2002-05-08 00:00:00
Activity Status Date: Not reported
Activity Group: Compliance Monitoring
Activity Type: Inspection/Evaluation
Activity Status: Not reported

Region Code: 09
Programmatic ID: AIR CASCA0000603700658
Facility Registry ID: 110009527486
Air Operating Status Code: OPR
Default Air Classification Code: MAJ
Air Program: State Implementation Plan for National Primary and Secondary Ambient Air Quality Standards
Activity Date: 2002-09-29 00:00:00
Activity Status Date: Not reported
Activity Group: Compliance Monitoring

NORTHROP GRUMMAN EL SEGUNDO (Continued) **1000840757**

Activity Type: Inspection/Evaluation
Activity Status: Not reported

Region Code: 09
Programmatic ID: AIR CASCA0000603700658
Facility Registry ID: 110009527486
Air Operating Status Code: OPR
Default Air Classification Code: MAJ
Air Program: State Implementation Plan for National Primary and Secondary Ambient Air Quality Standards
Activity Date: 2002-09-30 00:00:00
Activity Status Date: Not reported
Activity Group: Compliance Monitoring
Activity Type: Inspection/Evaluation
Activity Status: Not reported

Region Code: 09
Programmatic ID: AIR CASCA0000603700658
Facility Registry ID: 110009527486
Air Operating Status Code: OPR
Default Air Classification Code: MAJ
Air Program: State Implementation Plan for National Primary and Secondary Ambient Air Quality Standards
Activity Date: 2004-02-11 00:00:00
Activity Status Date: Not reported
Activity Group: Compliance Monitoring
Activity Type: Inspection/Evaluation
Activity Status: Not reported

Region Code: 09
Programmatic ID: AIR CASCA0000603700658
Facility Registry ID: 110009527486
Air Operating Status Code: OPR
Default Air Classification Code: MAJ
Air Program: State Implementation Plan for National Primary and Secondary Ambient Air Quality Standards
Activity Date: 2004-05-21 00:00:00
Activity Status Date: Not reported
Activity Group: Compliance Monitoring
Activity Type: Inspection/Evaluation
Activity Status: Not reported

Region Code: 09
Programmatic ID: AIR CASCA0000603700658
Facility Registry ID: 110009527486
Air Operating Status Code: OPR
Default Air Classification Code: MAJ
Air Program: State Implementation Plan for National Primary and Secondary Ambient Air Quality Standards
Activity Date: 2004-07-22 00:00:00
Activity Status Date: Not reported
Activity Group: Compliance Monitoring
Activity Type: Inspection/Evaluation
Activity Status: Not reported

Region Code: 09
Programmatic ID: AIR CASCA0000603700658
Facility Registry ID: 110009527486
Air Operating Status Code: OPR
Default Air Classification Code: MAJ
Air Program: State Implementation Plan for National Primary and Secondary Ambient Air Quality Standards

NORTHROP GRUMMAN EL SEGUNDO (Continued) **1000840757**

Activity Date: 2004-08-12 00:00:00
Activity Status Date: Not reported
Activity Group: Compliance Monitoring
Activity Type: Inspection/Evaluation
Activity Status: Not reported

Region Code: 09
Programmatic ID: AIR CASCA0000603700658
Facility Registry ID: 110009527486
Air Operating Status Code: OPR
Default Air Classification Code: MAJ
Air Program: State Implementation Plan for National Primary and Secondary Ambient Air Quality Standards
Activity Date: 2005-03-07 00:00:00
Activity Status Date: Not reported
Activity Group: Compliance Monitoring
Activity Type: Inspection/Evaluation
Activity Status: Not reported

Region Code: 09
Programmatic ID: AIR CASCA0000603700658
Facility Registry ID: 110009527486
Air Operating Status Code: OPR
Default Air Classification Code: MAJ
Air Program: State Implementation Plan for National Primary and Secondary Ambient Air Quality Standards
Activity Date: 2005-09-15 00:00:00
Activity Status Date: Not reported
Activity Group: Compliance Monitoring
Activity Type: Inspection/Evaluation
Activity Status: Not reported

Region Code: 09
Programmatic ID: AIR CASCA0000603700658
Facility Registry ID: 110009527486
Air Operating Status Code: OPR
Default Air Classification Code: MAJ
Air Program: State Implementation Plan for National Primary and Secondary Ambient Air Quality Standards
Activity Date: 2006-02-07 00:00:00
Activity Status Date: Not reported
Activity Group: Compliance Monitoring
Activity Type: Inspection/Evaluation
Activity Status: Not reported

Region Code: 09
Programmatic ID: AIR CASCA0000603700658
Facility Registry ID: 110009527486
Air Operating Status Code: OPR
Default Air Classification Code: MAJ
Air Program: State Implementation Plan for National Primary and Secondary Ambient Air Quality Standards
Activity Date: 2006-02-27 00:00:00
Activity Status Date: Not reported
Activity Group: Compliance Monitoring
Activity Type: Inspection/Evaluation
Activity Status: Not reported

Region Code: 09
Programmatic ID: AIR CASCA0000603700658
Facility Registry ID: 110009527486

NORTHROP GRUMMAN EL SEGUNDO (Continued) **1000840757**

Air Operating Status Code: OPR
Default Air Classification Code: MAJ
Air Program: State Implementation Plan for National Primary and Secondary Ambient Air Quality Standards
Activity Date: 2006-09-05 00:00:00
Activity Status Date: Not reported
Activity Group: Compliance Monitoring
Activity Type: Inspection/Evaluation
Activity Status: Not reported

Region Code: 09
Programmatic ID: AIR CASCA0000603700658
Facility Registry ID: 110009527486
Air Operating Status Code: OPR
Default Air Classification Code: MAJ
Air Program: State Implementation Plan for National Primary and Secondary Ambient Air Quality Standards
Activity Date: 2006-09-08 00:00:00
Activity Status Date: Not reported
Activity Group: Compliance Monitoring
Activity Type: Inspection/Evaluation
Activity Status: Not reported

Region Code: 09
Programmatic ID: AIR CASCA0000603700658
Facility Registry ID: 110009527486
Air Operating Status Code: OPR
Default Air Classification Code: MAJ
Air Program: State Implementation Plan for National Primary and Secondary Ambient Air Quality Standards
Activity Date: 2007-02-27 00:00:00
Activity Status Date: Not reported
Activity Group: Compliance Monitoring
Activity Type: Inspection/Evaluation
Activity Status: Not reported

Region Code: 09
Programmatic ID: AIR CASCA0000603700658
Facility Registry ID: 110009527486
Air Operating Status Code: OPR
Default Air Classification Code: MAJ
Air Program: State Implementation Plan for National Primary and Secondary Ambient Air Quality Standards
Activity Date: 2007-09-18 00:00:00
Activity Status Date: Not reported
Activity Group: Compliance Monitoring
Activity Type: Inspection/Evaluation
Activity Status: Not reported

Region Code: 09
Programmatic ID: AIR CASCA0000603700658
Facility Registry ID: 110009527486
Air Operating Status Code: OPR
Default Air Classification Code: MAJ
Air Program: State Implementation Plan for National Primary and Secondary Ambient Air Quality Standards
Activity Date: 2008-02-27 00:00:00
Activity Status Date: Not reported
Activity Group: Compliance Monitoring
Activity Type: Inspection/Evaluation
Activity Status: Not reported

NORTHROP GRUMMAN EL SEGUNDO (Continued) **1000840757**

Region Code: 09
Programmatic ID: AIR CASCA0000603700658
Facility Registry ID: 110009527486
Air Operating Status Code: OPR
Default Air Classification Code: MAJ
Air Program: State Implementation Plan for National Primary and Secondary Ambient Air Quality Standards
Activity Date: 2008-09-11 00:00:00
Activity Status Date: Not reported
Activity Group: Compliance Monitoring
Activity Type: Inspection/Evaluation
Activity Status: Not reported

Region Code: 09
Programmatic ID: AIR CASCA0000603700658
Facility Registry ID: 110009527486
Air Operating Status Code: OPR
Default Air Classification Code: MAJ
Air Program: State Implementation Plan for National Primary and Secondary Ambient Air Quality Standards
Activity Date: 2008-09-12 00:00:00
Activity Status Date: Not reported
Activity Group: Compliance Monitoring
Activity Type: Inspection/Evaluation
Activity Status: Not reported

Region Code: 09
Programmatic ID: AIR CASCA0000603700658
Facility Registry ID: 110009527486
Air Operating Status Code: OPR
Default Air Classification Code: MAJ
Air Program: State Implementation Plan for National Primary and Secondary Ambient Air Quality Standards
Activity Date: 2009-02-23 00:00:00
Activity Status Date: Not reported
Activity Group: Compliance Monitoring
Activity Type: Inspection/Evaluation
Activity Status: Not reported

Region Code: 09
Programmatic ID: AIR CASCA0000603700658
Facility Registry ID: 110009527486
Air Operating Status Code: OPR
Default Air Classification Code: MAJ
Air Program: State Implementation Plan for National Primary and Secondary Ambient Air Quality Standards
Activity Date: 2009-08-27 00:00:00
Activity Status Date: Not reported
Activity Group: Compliance Monitoring
Activity Type: Inspection/Evaluation
Activity Status: Not reported

Region Code: 09
Programmatic ID: AIR CASCA0000603700658
Facility Registry ID: 110009527486
Air Operating Status Code: OPR
Default Air Classification Code: MAJ
Air Program: State Implementation Plan for National Primary and Secondary Ambient Air Quality Standards
Activity Date: 2009-09-14 00:00:00
Activity Status Date: Not reported
Activity Group: Compliance Monitoring

NORTHROP GRUMMAN EL SEGUNDO (Continued) **1000840757**

Activity Type: Inspection/Evaluation
Activity Status: Not reported

Region Code: 09
Programmatic ID: AIR CASCA0000603700658
Facility Registry ID: 110009527486
Air Operating Status Code: OPR
Default Air Classification Code: MAJ
Air Program: State Implementation Plan for National Primary and Secondary Ambient Air Quality Standards
Activity Date: 2009-09-15 00:00:00
Activity Status Date: Not reported
Activity Group: Compliance Monitoring
Activity Type: Inspection/Evaluation
Activity Status: Not reported

Region Code: 09
Programmatic ID: AIR CASCA0000603700658
Facility Registry ID: 110009527486
Air Operating Status Code: OPR
Default Air Classification Code: MAJ
Air Program: State Implementation Plan for National Primary and Secondary Ambient Air Quality Standards
Activity Date: 2010-01-04 00:00:00
Activity Status Date: Not reported
Activity Group: Compliance Monitoring
Activity Type: Inspection/Evaluation
Activity Status: Not reported

Region Code: 09
Programmatic ID: AIR CASCA0000603700658
Facility Registry ID: 110009527486
Air Operating Status Code: OPR
Default Air Classification Code: MAJ
Air Program: State Implementation Plan for National Primary and Secondary Ambient Air Quality Standards
Activity Date: 2010-01-14 00:00:00
Activity Status Date: Not reported
Activity Group: Compliance Monitoring
Activity Type: Inspection/Evaluation
Activity Status: Not reported

Region Code: 09
Programmatic ID: AIR CASCA0000603700658
Facility Registry ID: 110009527486
Air Operating Status Code: OPR
Default Air Classification Code: MAJ
Air Program: State Implementation Plan for National Primary and Secondary Ambient Air Quality Standards
Activity Date: 2010-02-26 00:00:00
Activity Status Date: Not reported
Activity Group: Compliance Monitoring
Activity Type: Inspection/Evaluation
Activity Status: Not reported

Region Code: 09
Programmatic ID: AIR CASCA0000603700658
Facility Registry ID: 110009527486
Air Operating Status Code: OPR
Default Air Classification Code: MAJ
Air Program: State Implementation Plan for National Primary and Secondary Ambient Air Quality Standards

Map ID
Direction
Distance
Elevation Site

MAP FINDINGS

Database(s) EDR ID Number
EPA ID Number

NORTHROP GRUMMAN EL SEGUNDO (Continued) **1000840757**

Activity Date: 2010-03-11 00:00:00
Activity Status Date: Not reported
Activity Group: Compliance Monitoring
Activity Type: Inspection/Evaluation
Activity Status: Not reported

Region Code: 09
Programmatic ID: AIR CASCA0000603700658
Facility Registry ID: 110009527486
Air Operating Status Code: OPR
Default Air Classification Code: MAJ
Air Program: State Implementation Plan for National Primary and Secondary Ambient Air Quality Standards
Activity Date: 2010-03-12 00:00:00
Activity Status Date: Not reported
Activity Group: Compliance Monitoring
Activity Type: Inspection/Evaluation
Activity Status: Not reported

Region Code: 09
Programmatic ID: AIR CASCA0000603700658
Facility Registry ID: 110009527486
Air Operating Status Code: OPR
Default Air Classification Code: MAJ
Air Program: State Implementation Plan for National Primary and Secondary Ambient Air Quality Standards
Activity Date: 2010-10-27 00:00:00
Activity Status Date: Not reported
Activity Group: Compliance Monitoring
Activity Type: Inspection/Evaluation
Activity Status: Not reported

Region Code: 09
Programmatic ID: AIR CASCA0000603700658
Facility Registry ID: 110009527486
Air Operating Status Code: OPR
Default Air Classification Code: MAJ
Air Program: State Implementation Plan for National Primary and Secondary Ambient Air Quality Standards
Activity Date: 2011-02-28 00:00:00
Activity Status Date: Not reported
Activity Group: Compliance Monitoring
Activity Type: Inspection/Evaluation
Activity Status: Not reported

Region Code: 09
Programmatic ID: AIR CASCA0000603700658
Facility Registry ID: 110009527486
Air Operating Status Code: OPR
Default Air Classification Code: MAJ
Air Program: State Implementation Plan for National Primary and Secondary Ambient Air Quality Standards
Activity Date: 2011-05-09 00:00:00
Activity Status Date: Not reported
Activity Group: Compliance Monitoring
Activity Type: Inspection/Evaluation
Activity Status: Not reported

Region Code: 09
Programmatic ID: AIR CASCA0000603700658
Facility Registry ID: 110009527486

NORTHROP GRUMMAN EL SEGUNDO (Continued) **1000840757**

Air Operating Status Code: OPR
Default Air Classification Code: MAJ
Air Program: State Implementation Plan for National Primary and Secondary Ambient Air Quality Standards
Activity Date: 2011-05-10 00:00:00
Activity Status Date: Not reported
Activity Group: Compliance Monitoring
Activity Type: Inspection/Evaluation
Activity Status: Not reported

Region Code: 09
Programmatic ID: AIR CASCA0000603700658
Facility Registry ID: 110009527486
Air Operating Status Code: OPR
Default Air Classification Code: MAJ
Air Program: State Implementation Plan for National Primary and Secondary Ambient Air Quality Standards
Activity Date: 2011-06-22 00:00:00
Activity Status Date: Not reported
Activity Group: Compliance Monitoring
Activity Type: Inspection/Evaluation
Activity Status: Not reported

Region Code: 09
Programmatic ID: AIR CASCA0000603700658
Facility Registry ID: 110009527486
Air Operating Status Code: OPR
Default Air Classification Code: MAJ
Air Program: State Implementation Plan for National Primary and Secondary Ambient Air Quality Standards
Activity Date: 2012-03-08 00:00:00
Activity Status Date: Not reported
Activity Group: Compliance Monitoring
Activity Type: Inspection/Evaluation
Activity Status: Not reported

Region Code: 09
Programmatic ID: AIR CASCA0000603700658
Facility Registry ID: 110009527486
Air Operating Status Code: OPR
Default Air Classification Code: MAJ
Air Program: State Implementation Plan for National Primary and Secondary Ambient Air Quality Standards
Activity Date: 2012-05-01 00:00:00
Activity Status Date: Not reported
Activity Group: Compliance Monitoring
Activity Type: Inspection/Evaluation
Activity Status: Not reported

Region Code: 09
Programmatic ID: AIR CASCA0000603700658
Facility Registry ID: 110009527486
Air Operating Status Code: OPR
Default Air Classification Code: MAJ
Air Program: State Implementation Plan for National Primary and Secondary Ambient Air Quality Standards
Activity Date: 2012-05-29 00:00:00
Activity Status Date: Not reported
Activity Group: Compliance Monitoring
Activity Type: Inspection/Evaluation
Activity Status: Not reported

NORTHROP GRUMMAN EL SEGUNDO (Continued) **1000840757**

Region Code: 09
Programmatic ID: AIR CASCA0000603700658
Facility Registry ID: 110009527486
Air Operating Status Code: OPR
Default Air Classification Code: MAJ
Air Program: State Implementation Plan for National Primary and Secondary Ambient Air Quality Standards
Activity Date: 2012-05-30 00:00:00
Activity Status Date: Not reported
Activity Group: Compliance Monitoring
Activity Type: Inspection/Evaluation
Activity Status: Not reported

Region Code: 09
Programmatic ID: AIR CASCA0000603700658
Facility Registry ID: 110009527486
Air Operating Status Code: OPR
Default Air Classification Code: MAJ
Air Program: State Implementation Plan for National Primary and Secondary Ambient Air Quality Standards
Activity Date: 2012-10-22 00:00:00
Activity Status Date: Not reported
Activity Group: Compliance Monitoring
Activity Type: Inspection/Evaluation
Activity Status: Not reported

Region Code: 09
Programmatic ID: AIR CASCA0000603700658
Facility Registry ID: 110009527486
Air Operating Status Code: OPR
Default Air Classification Code: MAJ
Air Program: State Implementation Plan for National Primary and Secondary Ambient Air Quality Standards
Activity Date: 2013-02-22 00:00:00
Activity Status Date: Not reported
Activity Group: Compliance Monitoring
Activity Type: Inspection/Evaluation
Activity Status: Not reported

Region Code: 09
Programmatic ID: AIR CASCA0000603700658
Facility Registry ID: 110009527486
Air Operating Status Code: OPR
Default Air Classification Code: MAJ
Air Program: State Implementation Plan for National Primary and Secondary Ambient Air Quality Standards
Activity Date: 2013-04-04 00:00:00
Activity Status Date: Not reported
Activity Group: Compliance Monitoring
Activity Type: Inspection/Evaluation
Activity Status: Not reported

Region Code: 09
Programmatic ID: AIR CASCA0000603700658
Facility Registry ID: 110009527486
Air Operating Status Code: OPR
Default Air Classification Code: MAJ
Air Program: State Implementation Plan for National Primary and Secondary Ambient Air Quality Standards
Activity Date: 2013-05-07 00:00:00
Activity Status Date: Not reported
Activity Group: Compliance Monitoring

NORTHROP GRUMMAN EL SEGUNDO (Continued) **1000840757**

Activity Type: Inspection/Evaluation
Activity Status: Not reported

Region Code: 09
Programmatic ID: AIR CASCA0000603700658
Facility Registry ID: 110009527486
Air Operating Status Code: OPR
Default Air Classification Code: MAJ
Air Program: State Implementation Plan for National Primary and Secondary Ambient Air Quality Standards
Activity Date: 2014-02-25 00:00:00
Activity Status Date: Not reported
Activity Group: Compliance Monitoring
Activity Type: Inspection/Evaluation
Activity Status: Not reported

Region Code: 09
Programmatic ID: AIR CASCA0000603700658
Facility Registry ID: 110009527486
Air Operating Status Code: OPR
Default Air Classification Code: MAJ
Air Program: State Implementation Plan for National Primary and Secondary Ambient Air Quality Standards
Activity Date: 2014-03-11 00:00:00
Activity Status Date: Not reported
Activity Group: Compliance Monitoring
Activity Type: Inspection/Evaluation
Activity Status: Not reported

Region Code: 09
Programmatic ID: AIR CASCA0000603700658
Facility Registry ID: 110009527486
Air Operating Status Code: OPR
Default Air Classification Code: MAJ
Air Program: State Implementation Plan for National Primary and Secondary Ambient Air Quality Standards
Activity Date: 2014-08-26 00:00:00
Activity Status Date: Not reported
Activity Group: Compliance Monitoring
Activity Type: Inspection/Evaluation
Activity Status: Not reported

Region Code: 09
Programmatic ID: AIR CASCA0000603700658
Facility Registry ID: 110009527486
Air Operating Status Code: OPR
Default Air Classification Code: MAJ
Air Program: State Implementation Plan for National Primary and Secondary Ambient Air Quality Standards
Activity Date: 2014-08-27 00:00:00
Activity Status Date: Not reported
Activity Group: Compliance Monitoring
Activity Type: Inspection/Evaluation
Activity Status: Not reported

Region Code: 09
Programmatic ID: AIR CASCA0000603700658
Facility Registry ID: 110009527486
Air Operating Status Code: OPR
Default Air Classification Code: MAJ
Air Program: State Implementation Plan for National Primary and Secondary Ambient Air Quality Standards

NORTHROP GRUMMAN EL SEGUNDO (Continued) **1000840757**

Activity Date: 2004-01-08 00:00:00
Activity Status Date: 2004-01-08 00:00:00
Activity Group: Enforcement Action
Activity Type: Administrative - Formal
Activity Status: Final Order Issued

Region Code: 09
Programmatic ID: AIR CASCA0000603700658
Facility Registry ID: 110009527486
Air Operating Status Code: OPR
Default Air Classification Code: MAJ
Air Program: State Implementation Plan for National Primary and Secondary Ambient Air Quality Standards
Activity Date: 2010-08-04 00:00:00
Activity Status Date: 2010-08-04 00:00:00
Activity Group: Enforcement Action
Activity Type: Administrative - Formal
Activity Status: Final Order Issued

Region Code: 09
Programmatic ID: AIR CASCA0000603700658
Facility Registry ID: 110009527486
Air Operating Status Code: OPR
Default Air Classification Code: MAJ
Air Program: State Implementation Plan for National Primary and Secondary Ambient Air Quality Standards
Activity Date: 2003-11-09 00:00:00
Activity Status Date: 2003-11-09 00:00:00
Activity Group: Enforcement Action
Activity Type: Administrative - Informal
Activity Status: Achieved

Region Code: 09
Programmatic ID: AIR CASCA0000603700658
Facility Registry ID: 110009527486
Air Operating Status Code: OPR
Default Air Classification Code: MAJ
Air Program: State Implementation Plan for National Primary and Secondary Ambient Air Quality Standards
Activity Date: 2010-04-21 00:00:00
Activity Status Date: 2010-04-21 00:00:00
Activity Group: Enforcement Action
Activity Type: Administrative - Informal
Activity Status: Achieved

Region Code: 09
Programmatic ID: AIR CASCA0000603700658
Facility Registry ID: 110009527486
Air Operating Status Code: OPR
Default Air Classification Code: MAJ
Air Program: Title V Permits
Activity Date: Not reported
Activity Status Date: 2001-08-13 00:00:00
Activity Group: Case File
Activity Type: Case File
Activity Status: Resolved

Region Code: 09
Programmatic ID: AIR CASCA0000603700658
Facility Registry ID: 110009527486

NORTHROP GRUMMAN EL SEGUNDO (Continued) **1000840757**

Air Operating Status Code: OPR
Default Air Classification Code: MAJ
Air Program: Title V Permits
Activity Date: Not reported
Activity Status Date: 2002-10-01 00:00:00
Activity Group: Case File
Activity Type: Case File
Activity Status: Resolved

Region Code: 09
Programmatic ID: AIR CASCA0000603700658
Facility Registry ID: 110009527486
Air Operating Status Code: OPR
Default Air Classification Code: MAJ
Air Program: Title V Permits
Activity Date: Not reported
Activity Status Date: 2004-11-08 00:00:00
Activity Group: Case File
Activity Type: Case File
Activity Status: Resolved

Region Code: 09
Programmatic ID: AIR CASCA0000603700658
Facility Registry ID: 110009527486
Air Operating Status Code: OPR
Default Air Classification Code: MAJ
Air Program: Title V Permits
Activity Date: Not reported
Activity Status Date: 2010-10-13 00:00:00
Activity Group: Case File
Activity Type: Case File
Activity Status: Resolved

Region Code: 09
Programmatic ID: AIR CASCA0000603700658
Facility Registry ID: 110009527486
Air Operating Status Code: OPR
Default Air Classification Code: MAJ
Air Program: Title V Permits
Activity Date: 2015-02-25 00:00:00
Activity Status Date: 2015-03-03 17:49:11
Activity Group: Compliance Monitoring
Activity Type: Inspection/Evaluation
Activity Status: Active

Region Code: 09
Programmatic ID: AIR CASCA0000603700658
Facility Registry ID: 110009527486
Air Operating Status Code: OPR
Default Air Classification Code: MAJ
Air Program: Title V Permits
Activity Date: 1998-06-23 00:00:00
Activity Status Date: Not reported
Activity Group: Compliance Monitoring
Activity Type: Inspection/Evaluation
Activity Status: Not reported

NORTHROP GRUMMAN EL SEGUNDO (Continued) **1000840757**

Region Code: 09
Programmatic ID: AIR CASCA0000603700658
Facility Registry ID: 110009527486
Air Operating Status Code: OPR
Default Air Classification Code: MAJ
Air Program: Title V Permits
Activity Date: 1999-07-01 00:00:00
Activity Status Date: Not reported
Activity Group: Compliance Monitoring
Activity Type: Inspection/Evaluation
Activity Status: Not reported

Region Code: 09
Programmatic ID: AIR CASCA0000603700658
Facility Registry ID: 110009527486
Air Operating Status Code: OPR
Default Air Classification Code: MAJ
Air Program: Title V Permits
Activity Date: 2000-10-11 00:00:00
Activity Status Date: Not reported
Activity Group: Compliance Monitoring
Activity Type: Inspection/Evaluation
Activity Status: Not reported

Region Code: 09
Programmatic ID: AIR CASCA0000603700658
Facility Registry ID: 110009527486
Air Operating Status Code: OPR
Default Air Classification Code: MAJ
Air Program: Title V Permits
Activity Date: 2002-05-08 00:00:00
Activity Status Date: Not reported
Activity Group: Compliance Monitoring
Activity Type: Inspection/Evaluation
Activity Status: Not reported

Region Code: 09
Programmatic ID: AIR CASCA0000603700658
Facility Registry ID: 110009527486
Air Operating Status Code: OPR
Default Air Classification Code: MAJ
Air Program: Title V Permits
Activity Date: 2002-09-29 00:00:00
Activity Status Date: Not reported
Activity Group: Compliance Monitoring
Activity Type: Inspection/Evaluation
Activity Status: Not reported

Region Code: 09
Programmatic ID: AIR CASCA0000603700658
Facility Registry ID: 110009527486
Air Operating Status Code: OPR
Default Air Classification Code: MAJ
Air Program: Title V Permits
Activity Date: 2002-09-30 00:00:00
Activity Status Date: Not reported
Activity Group: Compliance Monitoring

NORTHROP GRUMMAN EL SEGUNDO (Continued) **1000840757**

Activity Type: Inspection/Evaluation
Activity Status: Not reported

Region Code: 09
Programmatic ID: AIR CASCA0000603700658
Facility Registry ID: 110009527486
Air Operating Status Code: OPR
Default Air Classification Code: MAJ
Air Program: Title V Permits
Activity Date: 2003-02-26 00:00:00
Activity Status Date: Not reported
Activity Group: Compliance Monitoring
Activity Type: Inspection/Evaluation
Activity Status: Not reported

Region Code: 09
Programmatic ID: AIR CASCA0000603700658
Facility Registry ID: 110009527486
Air Operating Status Code: OPR
Default Air Classification Code: MAJ
Air Program: Title V Permits
Activity Date: 2003-07-22 00:00:00
Activity Status Date: Not reported
Activity Group: Compliance Monitoring
Activity Type: Inspection/Evaluation
Activity Status: Not reported

Region Code: 09
Programmatic ID: AIR CASCA0000603700658
Facility Registry ID: 110009527486
Air Operating Status Code: OPR
Default Air Classification Code: MAJ
Air Program: Title V Permits
Activity Date: 2003-08-12 00:00:00
Activity Status Date: Not reported
Activity Group: Compliance Monitoring
Activity Type: Inspection/Evaluation
Activity Status: Not reported

Region Code: 09
Programmatic ID: AIR CASCA0000603700658
Facility Registry ID: 110009527486
Air Operating Status Code: OPR
Default Air Classification Code: MAJ
Air Program: Title V Permits
Activity Date: 2004-02-11 00:00:00
Activity Status Date: Not reported
Activity Group: Compliance Monitoring
Activity Type: Inspection/Evaluation
Activity Status: Not reported

Region Code: 09
Programmatic ID: AIR CASCA0000603700658
Facility Registry ID: 110009527486
Air Operating Status Code: OPR
Default Air Classification Code: MAJ
Air Program: Title V Permits

NORTHROP GRUMMAN EL SEGUNDO (Continued) **1000840757**

Activity Date: 2004-05-21 00:00:00
Activity Status Date: Not reported
Activity Group: Compliance Monitoring
Activity Type: Inspection/Evaluation
Activity Status: Not reported

Region Code: 09
Programmatic ID: AIR CASCA0000603700658
Facility Registry ID: 110009527486
Air Operating Status Code: OPR
Default Air Classification Code: MAJ
Air Program: Title V Permits
Activity Date: 2004-07-22 00:00:00
Activity Status Date: Not reported
Activity Group: Compliance Monitoring
Activity Type: Inspection/Evaluation
Activity Status: Not reported

Region Code: 09
Programmatic ID: AIR CASCA0000603700658
Facility Registry ID: 110009527486
Air Operating Status Code: OPR
Default Air Classification Code: MAJ
Air Program: Title V Permits
Activity Date: 2004-08-12 00:00:00
Activity Status Date: Not reported
Activity Group: Compliance Monitoring
Activity Type: Inspection/Evaluation
Activity Status: Not reported

Region Code: 09
Programmatic ID: AIR CASCA0000603700658
Facility Registry ID: 110009527486
Air Operating Status Code: OPR
Default Air Classification Code: MAJ
Air Program: Title V Permits
Activity Date: 2005-03-07 00:00:00
Activity Status Date: Not reported
Activity Group: Compliance Monitoring
Activity Type: Inspection/Evaluation
Activity Status: Not reported

Region Code: 09
Programmatic ID: AIR CASCA0000603700658
Facility Registry ID: 110009527486
Air Operating Status Code: OPR
Default Air Classification Code: MAJ
Air Program: Title V Permits
Activity Date: 2005-09-15 00:00:00
Activity Status Date: Not reported
Activity Group: Compliance Monitoring
Activity Type: Inspection/Evaluation
Activity Status: Not reported

Region Code: 09
Programmatic ID: AIR CASCA0000603700658
Facility Registry ID: 110009527486

NORTHROP GRUMMAN EL SEGUNDO (Continued) **1000840757**

Air Operating Status Code: OPR
Default Air Classification Code: MAJ
Air Program: Title V Permits
Activity Date: 2006-02-07 00:00:00
Activity Status Date: Not reported
Activity Group: Compliance Monitoring
Activity Type: Inspection/Evaluation
Activity Status: Not reported

Region Code: 09
Programmatic ID: AIR CASCA0000603700658
Facility Registry ID: 110009527486
Air Operating Status Code: OPR
Default Air Classification Code: MAJ
Air Program: Title V Permits
Activity Date: 2006-02-27 00:00:00
Activity Status Date: Not reported
Activity Group: Compliance Monitoring
Activity Type: Inspection/Evaluation
Activity Status: Not reported

Region Code: 09
Programmatic ID: AIR CASCA0000603700658
Facility Registry ID: 110009527486
Air Operating Status Code: OPR
Default Air Classification Code: MAJ
Air Program: Title V Permits
Activity Date: 2006-09-05 00:00:00
Activity Status Date: Not reported
Activity Group: Compliance Monitoring
Activity Type: Inspection/Evaluation
Activity Status: Not reported

Region Code: 09
Programmatic ID: AIR CASCA0000603700658
Facility Registry ID: 110009527486
Air Operating Status Code: OPR
Default Air Classification Code: MAJ
Air Program: Title V Permits
Activity Date: 2006-09-08 00:00:00
Activity Status Date: Not reported
Activity Group: Compliance Monitoring
Activity Type: Inspection/Evaluation
Activity Status: Not reported

Region Code: 09
Programmatic ID: AIR CASCA0000603700658
Facility Registry ID: 110009527486
Air Operating Status Code: OPR
Default Air Classification Code: MAJ
Air Program: Title V Permits
Activity Date: 2007-02-27 00:00:00
Activity Status Date: Not reported
Activity Group: Compliance Monitoring
Activity Type: Inspection/Evaluation
Activity Status: Not reported

NORTHROP GRUMMAN EL SEGUNDO (Continued) **1000840757**

Region Code: 09
Programmatic ID: AIR CASCA0000603700658
Facility Registry ID: 110009527486
Air Operating Status Code: OPR
Default Air Classification Code: MAJ
Air Program: Title V Permits
Activity Date: 2007-09-18 00:00:00
Activity Status Date: Not reported
Activity Group: Compliance Monitoring
Activity Type: Inspection/Evaluation
Activity Status: Not reported

Region Code: 09
Programmatic ID: AIR CASCA0000603700658
Facility Registry ID: 110009527486
Air Operating Status Code: OPR
Default Air Classification Code: MAJ
Air Program: Title V Permits
Activity Date: 2008-02-27 00:00:00
Activity Status Date: Not reported
Activity Group: Compliance Monitoring
Activity Type: Inspection/Evaluation
Activity Status: Not reported

Region Code: 09
Programmatic ID: AIR CASCA0000603700658
Facility Registry ID: 110009527486
Air Operating Status Code: OPR
Default Air Classification Code: MAJ
Air Program: Title V Permits
Activity Date: 2008-09-11 00:00:00
Activity Status Date: Not reported
Activity Group: Compliance Monitoring
Activity Type: Inspection/Evaluation
Activity Status: Not reported

Region Code: 09
Programmatic ID: AIR CASCA0000603700658
Facility Registry ID: 110009527486
Air Operating Status Code: OPR
Default Air Classification Code: MAJ
Air Program: Title V Permits
Activity Date: 2008-09-12 00:00:00
Activity Status Date: Not reported
Activity Group: Compliance Monitoring
Activity Type: Inspection/Evaluation
Activity Status: Not reported

Region Code: 09
Programmatic ID: AIR CASCA0000603700658
Facility Registry ID: 110009527486
Air Operating Status Code: OPR
Default Air Classification Code: MAJ
Air Program: Title V Permits
Activity Date: 2009-02-23 00:00:00
Activity Status Date: Not reported
Activity Group: Compliance Monitoring

NORTHROP GRUMMAN EL SEGUNDO (Continued) **1000840757**

Activity Type: Inspection/Evaluation
Activity Status: Not reported

Region Code: 09
Programmatic ID: AIR CASCA0000603700658
Facility Registry ID: 110009527486
Air Operating Status Code: OPR
Default Air Classification Code: MAJ
Air Program: Title V Permits
Activity Date: 2009-08-27 00:00:00
Activity Status Date: Not reported
Activity Group: Compliance Monitoring
Activity Type: Inspection/Evaluation
Activity Status: Not reported

Region Code: 09
Programmatic ID: AIR CASCA0000603700658
Facility Registry ID: 110009527486
Air Operating Status Code: OPR
Default Air Classification Code: MAJ
Air Program: Title V Permits
Activity Date: 2009-09-14 00:00:00
Activity Status Date: Not reported
Activity Group: Compliance Monitoring
Activity Type: Inspection/Evaluation
Activity Status: Not reported

Region Code: 09
Programmatic ID: AIR CASCA0000603700658
Facility Registry ID: 110009527486
Air Operating Status Code: OPR
Default Air Classification Code: MAJ
Air Program: Title V Permits
Activity Date: 2009-09-15 00:00:00
Activity Status Date: Not reported
Activity Group: Compliance Monitoring
Activity Type: Inspection/Evaluation
Activity Status: Not reported

Region Code: 09
Programmatic ID: AIR CASCA0000603700658
Facility Registry ID: 110009527486
Air Operating Status Code: OPR
Default Air Classification Code: MAJ
Air Program: Title V Permits
Activity Date: 2010-01-04 00:00:00
Activity Status Date: Not reported
Activity Group: Compliance Monitoring
Activity Type: Inspection/Evaluation
Activity Status: Not reported

Region Code: 09
Programmatic ID: AIR CASCA0000603700658
Facility Registry ID: 110009527486
Air Operating Status Code: OPR
Default Air Classification Code: MAJ
Air Program: Title V Permits

Map ID
Direction
Distance
Elevation Site

MAP FINDINGS

Database(s) EDR ID Number
EPA ID Number

NORTHROP GRUMMAN EL SEGUNDO (Continued) **1000840757**

Activity Date: 2010-01-14 00:00:00
Activity Status Date: Not reported
Activity Group: Compliance Monitoring
Activity Type: Inspection/Evaluation
Activity Status: Not reported

Region Code: 09
Programmatic ID: AIR CASCA0000603700658
Facility Registry ID: 110009527486
Air Operating Status Code: OPR
Default Air Classification Code: MAJ
Air Program: Title V Permits
Activity Date: 2010-02-26 00:00:00
Activity Status Date: Not reported
Activity Group: Compliance Monitoring
Activity Type: Inspection/Evaluation
Activity Status: Not reported

Region Code: 09
Programmatic ID: AIR CASCA0000603700658
Facility Registry ID: 110009527486
Air Operating Status Code: OPR
Default Air Classification Code: MAJ
Air Program: Title V Permits
Activity Date: 2010-03-11 00:00:00
Activity Status Date: Not reported
Activity Group: Compliance Monitoring
Activity Type: Inspection/Evaluation
Activity Status: Not reported

Region Code: 09
Programmatic ID: AIR CASCA0000603700658
Facility Registry ID: 110009527486
Air Operating Status Code: OPR
Default Air Classification Code: MAJ
Air Program: Title V Permits
Activity Date: 2010-03-12 00:00:00
Activity Status Date: Not reported
Activity Group: Compliance Monitoring
Activity Type: Inspection/Evaluation
Activity Status: Not reported

Region Code: 09
Programmatic ID: AIR CASCA0000603700658
Facility Registry ID: 110009527486
Air Operating Status Code: OPR
Default Air Classification Code: MAJ
Air Program: Title V Permits
Activity Date: 2010-10-27 00:00:00
Activity Status Date: Not reported
Activity Group: Compliance Monitoring
Activity Type: Inspection/Evaluation
Activity Status: Not reported

Region Code: 09
Programmatic ID: AIR CASCA0000603700658
Facility Registry ID: 110009527486

NORTHROP GRUMMAN EL SEGUNDO (Continued) **1000840757**

Air Operating Status Code: OPR
Default Air Classification Code: MAJ
Air Program: Title V Permits
Activity Date: 2011-02-28 00:00:00
Activity Status Date: Not reported
Activity Group: Compliance Monitoring
Activity Type: Inspection/Evaluation
Activity Status: Not reported

Region Code: 09
Programmatic ID: AIR CASCA0000603700658
Facility Registry ID: 110009527486
Air Operating Status Code: OPR
Default Air Classification Code: MAJ
Air Program: Title V Permits
Activity Date: 2011-05-09 00:00:00
Activity Status Date: Not reported
Activity Group: Compliance Monitoring
Activity Type: Inspection/Evaluation
Activity Status: Not reported

Region Code: 09
Programmatic ID: AIR CASCA0000603700658
Facility Registry ID: 110009527486
Air Operating Status Code: OPR
Default Air Classification Code: MAJ
Air Program: Title V Permits
Activity Date: 2011-05-10 00:00:00
Activity Status Date: Not reported
Activity Group: Compliance Monitoring
Activity Type: Inspection/Evaluation
Activity Status: Not reported

Region Code: 09
Programmatic ID: AIR CASCA0000603700658
Facility Registry ID: 110009527486
Air Operating Status Code: OPR
Default Air Classification Code: MAJ
Air Program: Title V Permits
Activity Date: 2011-06-22 00:00:00
Activity Status Date: Not reported
Activity Group: Compliance Monitoring
Activity Type: Inspection/Evaluation
Activity Status: Not reported

Region Code: 09
Programmatic ID: AIR CASCA0000603700658
Facility Registry ID: 110009527486
Air Operating Status Code: OPR
Default Air Classification Code: MAJ
Air Program: Title V Permits
Activity Date: 2012-03-08 00:00:00
Activity Status Date: Not reported
Activity Group: Compliance Monitoring
Activity Type: Inspection/Evaluation
Activity Status: Not reported

NORTHROP GRUMMAN EL SEGUNDO (Continued) **1000840757**

Region Code: 09
Programmatic ID: AIR CASCA0000603700658
Facility Registry ID: 110009527486
Air Operating Status Code: OPR
Default Air Classification Code: MAJ
Air Program: Title V Permits
Activity Date: 2012-05-01 00:00:00
Activity Status Date: Not reported
Activity Group: Compliance Monitoring
Activity Type: Inspection/Evaluation
Activity Status: Not reported

Region Code: 09
Programmatic ID: AIR CASCA0000603700658
Facility Registry ID: 110009527486
Air Operating Status Code: OPR
Default Air Classification Code: MAJ
Air Program: Title V Permits
Activity Date: 2012-05-29 00:00:00
Activity Status Date: Not reported
Activity Group: Compliance Monitoring
Activity Type: Inspection/Evaluation
Activity Status: Not reported

Region Code: 09
Programmatic ID: AIR CASCA0000603700658
Facility Registry ID: 110009527486
Air Operating Status Code: OPR
Default Air Classification Code: MAJ
Air Program: Title V Permits
Activity Date: 2012-05-30 00:00:00
Activity Status Date: Not reported
Activity Group: Compliance Monitoring
Activity Type: Inspection/Evaluation
Activity Status: Not reported

Region Code: 09
Programmatic ID: AIR CASCA0000603700658
Facility Registry ID: 110009527486
Air Operating Status Code: OPR
Default Air Classification Code: MAJ
Air Program: Title V Permits
Activity Date: 2012-10-22 00:00:00
Activity Status Date: Not reported
Activity Group: Compliance Monitoring
Activity Type: Inspection/Evaluation
Activity Status: Not reported

Region Code: 09
Programmatic ID: AIR CASCA0000603700658
Facility Registry ID: 110009527486
Air Operating Status Code: OPR
Default Air Classification Code: MAJ
Air Program: Title V Permits
Activity Date: 2013-02-22 00:00:00
Activity Status Date: Not reported
Activity Group: Compliance Monitoring

NORTHROP GRUMMAN EL SEGUNDO (Continued) **1000840757**

Activity Type: Inspection/Evaluation
Activity Status: Not reported

Region Code: 09
Programmatic ID: AIR CASCA0000603700658
Facility Registry ID: 110009527486
Air Operating Status Code: OPR
Default Air Classification Code: MAJ
Air Program: Title V Permits
Activity Date: 2013-04-04 00:00:00
Activity Status Date: Not reported
Activity Group: Compliance Monitoring
Activity Type: Inspection/Evaluation
Activity Status: Not reported

Region Code: 09
Programmatic ID: AIR CASCA0000603700658
Facility Registry ID: 110009527486
Air Operating Status Code: OPR
Default Air Classification Code: MAJ
Air Program: Title V Permits
Activity Date: 2013-05-07 00:00:00
Activity Status Date: Not reported
Activity Group: Compliance Monitoring
Activity Type: Inspection/Evaluation
Activity Status: Not reported

Region Code: 09
Programmatic ID: AIR CASCA0000603700658
Facility Registry ID: 110009527486
Air Operating Status Code: OPR
Default Air Classification Code: MAJ
Air Program: Title V Permits
Activity Date: 2014-02-25 00:00:00
Activity Status Date: Not reported
Activity Group: Compliance Monitoring
Activity Type: Inspection/Evaluation
Activity Status: Not reported

Region Code: 09
Programmatic ID: AIR CASCA0000603700658
Facility Registry ID: 110009527486
Air Operating Status Code: OPR
Default Air Classification Code: MAJ
Air Program: Title V Permits
Activity Date: 2014-03-11 00:00:00
Activity Status Date: Not reported
Activity Group: Compliance Monitoring
Activity Type: Inspection/Evaluation
Activity Status: Not reported

Region Code: 09
Programmatic ID: AIR CASCA0000603700658
Facility Registry ID: 110009527486
Air Operating Status Code: OPR
Default Air Classification Code: MAJ
Air Program: Title V Permits

NORTHROP GRUMMAN EL SEGUNDO (Continued) **1000840757**

Activity Date: 2014-08-26 00:00:00
Activity Status Date: Not reported
Activity Group: Compliance Monitoring
Activity Type: Inspection/Evaluation
Activity Status: Not reported

Region Code: 09
Programmatic ID: AIR CASCA0000603700658
Facility Registry ID: 110009527486
Air Operating Status Code: OPR
Default Air Classification Code: MAJ
Air Program: Title V Permits
Activity Date: 2014-08-27 00:00:00
Activity Status Date: Not reported
Activity Group: Compliance Monitoring
Activity Type: Inspection/Evaluation
Activity Status: Not reported

Region Code: 09
Programmatic ID: AIR CASCA0000603700658
Facility Registry ID: 110009527486
Air Operating Status Code: OPR
Default Air Classification Code: MAJ
Air Program: Title V Permits
Activity Date: 2001-02-20 00:00:00
Activity Status Date: 2001-02-20 00:00:00
Activity Group: Enforcement Action
Activity Type: Administrative - Formal
Activity Status: Final Order Issued

Region Code: 09
Programmatic ID: AIR CASCA0000603700658
Facility Registry ID: 110009527486
Air Operating Status Code: OPR
Default Air Classification Code: MAJ
Air Program: Title V Permits
Activity Date: 2002-07-31 00:00:00
Activity Status Date: 2002-07-31 00:00:00
Activity Group: Enforcement Action
Activity Type: Administrative - Formal
Activity Status: Final Order Issued

Region Code: 09
Programmatic ID: AIR CASCA0000603700658
Facility Registry ID: 110009527486
Air Operating Status Code: OPR
Default Air Classification Code: MAJ
Air Program: Title V Permits
Activity Date: 2004-01-08 00:00:00
Activity Status Date: 2004-01-08 00:00:00
Activity Group: Enforcement Action
Activity Type: Administrative - Formal
Activity Status: Final Order Issued

Region Code: 09
Programmatic ID: AIR CASCA0000603700658
Facility Registry ID: 110009527486

NORTHROP GRUMMAN EL SEGUNDO (Continued) **1000840757**

Air Operating Status Code: OPR
Default Air Classification Code: MAJ
Air Program: Title V Permits
Activity Date: 2010-08-04 00:00:00
Activity Status Date: 2010-08-04 00:00:00
Activity Group: Enforcement Action
Activity Type: Administrative - Formal
Activity Status: Final Order Issued

Region Code: 09
Programmatic ID: AIR CASCA0000603700658
Facility Registry ID: 110009527486
Air Operating Status Code: OPR
Default Air Classification Code: MAJ
Air Program: Title V Permits
Activity Date: 2000-12-28 00:00:00
Activity Status Date: 2000-12-28 00:00:00
Activity Group: Enforcement Action
Activity Type: Administrative - Informal
Activity Status: Achieved

Region Code: 09
Programmatic ID: AIR CASCA0000603700658
Facility Registry ID: 110009527486
Air Operating Status Code: OPR
Default Air Classification Code: MAJ
Air Program: Title V Permits
Activity Date: 2002-05-17 00:00:00
Activity Status Date: 2002-05-17 00:00:00
Activity Group: Enforcement Action
Activity Type: Administrative - Informal
Activity Status: Achieved

Region Code: 09
Programmatic ID: AIR CASCA0000603700658
Facility Registry ID: 110009527486
Air Operating Status Code: OPR
Default Air Classification Code: MAJ
Air Program: Title V Permits
Activity Date: 2003-11-09 00:00:00
Activity Status Date: 2003-11-09 00:00:00
Activity Group: Enforcement Action
Activity Type: Administrative - Informal
Activity Status: Achieved

Region Code: 09
Programmatic ID: AIR CASCA0000603700658
Facility Registry ID: 110009527486
Air Operating Status Code: OPR
Default Air Classification Code: MAJ
Air Program: Title V Permits
Activity Date: 2010-04-21 00:00:00
Activity Status Date: 2010-04-21 00:00:00
Activity Group: Enforcement Action
Activity Type: Administrative - Informal
Activity Status: Achieved

ORPHAN SUMMARY

Count: 0 records.

City	EDR ID	Site Name	Site Address	Zip	Database(s)
NO SITES FOUND					

To maintain currency of the following federal and state databases, EDR contacts the appropriate governmental agency on a monthly or quarterly basis, as required.

Number of Days to Update: Provides confirmation that EDR is reporting records that have been updated within 90 days from the date the government agency made the information available to the public.

STANDARD ENVIRONMENTAL RECORDS

Federal NPL site list

NPL: National Priority List
National Priorities List (Superfund). The NPL is a subset of CERCLIS and identifies over 1,200 sites for priority cleanup under the Superfund Program. NPL sites may encompass relatively large areas. As such, EDR provides polygon coverage for over 1,000 NPL site boundaries produced by EPA's Environmental Photographic Interpretation Center (EPIC) and regional EPA offices.

Date of Government Version: 03/26/2015
Date Data Arrived at EDR: 04/08/2015
Date Made Active in Reports: 06/22/2015
Number of Days to Update: 75
Source: EPA
Telephone: N/A
Last EDR Contact: 07/09/2015
Next Scheduled EDR Contact: 10/19/2015
Data Release Frequency: Quarterly

NPL Site Boundaries

Sources:

EPA's Environmental Photographic Interpretation Center (EPIC)
Telephone: 202-564-7333

EPA Region 1
Telephone 617-918-1143

EPA Region 6
Telephone: 214-655-6659

EPA Region 3
Telephone 215-814-5418

EPA Region 7
Telephone: 913-551-7247

EPA Region 4
Telephone 404-562-8033

EPA Region 8
Telephone: 303-312-6774

EPA Region 5
Telephone 312-886-6686

EPA Region 9
Telephone: 415-947-4246

EPA Region 10
Telephone 206-553-8665

Federal Delisted NPL site list

Delisted NPL: National Priority List Deletions
The National Oil and Hazardous Substances Pollution Contingency Plan (NCP) establishes the criteria that the EPA uses to delete sites from the NPL. In accordance with 40 CFR 300.425.(e), sites may be deleted from the NPL where no further response is appropriate.

Date of Government Version: 03/26/2015
Date Data Arrived at EDR: 04/08/2015
Date Made Active in Reports: 06/22/2015
Number of Days to Update: 75
Source: EPA
Telephone: N/A
Last EDR Contact: 07/09/2015
Next Scheduled EDR Contact: 10/19/2015
Data Release Frequency: Quarterly

Federal CERCLIS list

CERCLIS: Comprehensive Environmental Response, Compensation, and Liability Information System
CERCLIS contains data on potentially hazardous waste sites that have been reported to the USEPA by states, municipalities, private companies and private persons, pursuant to Section 103 of the Comprehensive Environmental Response, Compensation, and Liability Act (CERCLA). CERCLIS contains sites which are either proposed to or on the National Priorities List (NPL) and sites which are in the screening and assessment phase for possible inclusion on the NPL.

GOVERNMENT RECORDS SEARCHED / DATA CURRENCY TRACKING

Date of Government Version: 10/25/2013
Date Data Arrived at EDR: 11/11/2013
Date Made Active in Reports: 02/13/2014
Number of Days to Update: 94
Source: EPA
Telephone: 703-412-9810
Last EDR Contact: 05/29/2015
Next Scheduled EDR Contact: 09/07/2015
Data Release Frequency: Quarterly

Federal CERCLIS NFRAP site List

CERCLIS-NFRAP: CERCLIS No Further Remedial Action Planned
Archived sites are sites that have been removed and archived from the inventory of CERCLIS sites. Archived status indicates that, to the best of EPA's knowledge, assessment at a site has been completed and that EPA has determined no further steps will be taken to list this site on the National Priorities List (NPL), unless information indicates this decision was not appropriate or other considerations require a recommendation for listing at a later time. This decision does not necessarily mean that there is no hazard associated with a given site; it only means that, based upon available information, the location is not judged to be a potential NPL site.

Date of Government Version: 10/25/2013
Date Data Arrived at EDR: 11/11/2013
Date Made Active in Reports: 02/13/2014
Number of Days to Update: 94
Source: EPA
Telephone: 703-412-9810
Last EDR Contact: 05/29/2015
Next Scheduled EDR Contact: 09/07/2015
Data Release Frequency: Quarterly

Federal RCRA CORRACTS facilities list

CORRACTS: Corrective Action Report
CORRACTS identifies hazardous waste handlers with RCRA corrective action activity.

Date of Government Version: 06/09/2015
Date Data Arrived at EDR: 06/26/2015
Date Made Active in Reports: 09/16/2015
Number of Days to Update: 82
Source: EPA
Telephone: 800-424-9346
Last EDR Contact: 06/26/2015
Next Scheduled EDR Contact: 10/12/2015
Data Release Frequency: Quarterly

Federal RCRA non-CORRACTS TSD facilities list

RCRA-TSDF: RCRA - Treatment, Storage and Disposal
RCRAInfo is EPA's comprehensive information system, providing access to data supporting the Resource Conservation and Recovery Act (RCRA) of 1976 and the Hazardous and Solid Waste Amendments (HSWA) of 1984. The database includes selective information on sites which generate, transport, store, treat and/or dispose of hazardous waste as defined by the Resource Conservation and Recovery Act (RCRA). Transporters are individuals or entities that move hazardous waste from the generator offsite to a facility that can recycle, treat, store, or dispose of the waste. TSDFs treat, store, or dispose of the waste.

Date of Government Version: 06/09/2015
Date Data Arrived at EDR: 06/26/2015
Date Made Active in Reports: 09/16/2015
Number of Days to Update: 82
Source: Environmental Protection Agency
Telephone: (415) 495-8895
Last EDR Contact: 06/26/2015
Next Scheduled EDR Contact: 10/12/2015
Data Release Frequency: Quarterly

Federal RCRA generators list

RCRA-LQG: RCRA - Large Quantity Generators
RCRAInfo is EPA's comprehensive information system, providing access to data supporting the Resource Conservation and Recovery Act (RCRA) of 1976 and the Hazardous and Solid Waste Amendments (HSWA) of 1984. The database includes selective information on sites which generate, transport, store, treat and/or dispose of hazardous waste as defined by the Resource Conservation and Recovery Act (RCRA). Large quantity generators (LQGs) generate over 1,000 kilograms (kg) of hazardous waste, or over 1 kg of acutely hazardous waste per month.

Date of Government Version: 06/09/2015
Date Data Arrived at EDR: 06/26/2015
Date Made Active in Reports: 09/16/2015
Number of Days to Update: 82

Source: Environmental Protection Agency
Telephone: (415) 495-8895
Last EDR Contact: 06/26/2015
Next Scheduled EDR Contact: 10/12/2015
Data Release Frequency: Quarterly

RCRA-SQG: RCRA - Small Quantity Generators

RCRAInfo is EPA's comprehensive information system, providing access to data supporting the Resource Conservation and Recovery Act (RCRA) of 1976 and the Hazardous and Solid Waste Amendments (HSWA) of 1984. The database includes selective information on sites which generate, transport, store, treat and/or dispose of hazardous waste as defined by the Resource Conservation and Recovery Act (RCRA). Small quantity generators (SQGs) generate between 100 kg and 1,000 kg of hazardous waste per month.

Date of Government Version: 06/09/2015
Date Data Arrived at EDR: 06/26/2015
Date Made Active in Reports: 09/16/2015
Number of Days to Update: 82

Source: Environmental Protection Agency
Telephone: (415) 495-8895
Last EDR Contact: 06/26/2015
Next Scheduled EDR Contact: 10/12/2015
Data Release Frequency: Quarterly

Federal institutional controls / engineering controls registries

US ENG CONTROLS: Engineering Controls Sites List

A listing of sites with engineering controls in place. Engineering controls include various forms of caps, building foundations, liners, and treatment methods to create pathway elimination for regulated substances to enter environmental media or effect human health.

Date of Government Version: 06/09/2015
Date Data Arrived at EDR: 06/26/2015
Date Made Active in Reports: 09/02/2015
Number of Days to Update: 68

Source: Environmental Protection Agency
Telephone: 703-603-0695
Last EDR Contact: 08/31/2015
Next Scheduled EDR Contact: 12/14/2015
Data Release Frequency: Varies

US INST CONTROL: Sites with Institutional Controls

A listing of sites with institutional controls in place. Institutional controls include administrative measures, such as groundwater use restrictions, construction restrictions, property use restrictions, and post remediation care requirements intended to prevent exposure to contaminants remaining on site. Deed restrictions are generally required as part of the institutional controls.

Date of Government Version: 06/09/2015
Date Data Arrived at EDR: 06/26/2015
Date Made Active in Reports: 09/02/2015
Number of Days to Update: 68

Source: Environmental Protection Agency
Telephone: 703-603-0695
Last EDR Contact: 08/31/2015
Next Scheduled EDR Contact: 12/14/2015
Data Release Frequency: Varies

Federal ERNS list

ERNS: Emergency Response Notification System

Emergency Response Notification System. ERNS records and stores information on reported releases of oil and hazardous substances.

Date of Government Version: 06/22/2015
Date Data Arrived at EDR: 06/26/2015
Date Made Active in Reports: 09/16/2015
Number of Days to Update: 82

Source: National Response Center, United States Coast Guard
Telephone: 202-267-2180
Last EDR Contact: 06/26/2015
Next Scheduled EDR Contact: 10/12/2015
Data Release Frequency: Annually

State- and tribal - equivalent NPL

GOVERNMENT RECORDS SEARCHED / DATA CURRENCY TRACKING

RESPONSE: State Response Sites

Identifies confirmed release sites where DTSC is involved in remediation, either in a lead or oversight capacity. These confirmed release sites are generally high-priority and high potential risk.

Date of Government Version: 08/03/2015
Date Data Arrived at EDR: 08/04/2015
Date Made Active in Reports: 09/03/2015
Number of Days to Update: 30

Source: Department of Toxic Substances Control
Telephone: 916-323-3400
Last EDR Contact: 08/04/2015
Next Scheduled EDR Contact: 11/16/2015
Data Release Frequency: Quarterly

State- and tribal - equivalent CERCLIS

ENVIROSTOR: EnviroStor Database

The Department of Toxic Substances Control's (DTSC's) Site Mitigation and Brownfields Reuse Program's (SMBRP's) EnviroStor database identifes sites that have known contamination or sites for which there may be reasons to investigate further. The database includes the following site types: Federal Superfund sites (National Priorities List (NPL)); State Response, including Military Facilities and State Superfund; Voluntary Cleanup; and School sites. EnviroStor provides similar information to the information that was available in CalSites, and provides additional site information, including, but not limited to, identification of formerly-contaminated properties that have been released for reuse, properties where environmental deed restrictions have been recorded to prevent inappropriate land uses, and risk characterization information that is used to assess potential impacts to public health and the environment at contaminated sites.

Date of Government Version: 08/03/2015
Date Data Arrived at EDR: 08/04/2015
Date Made Active in Reports: 09/03/2015
Number of Days to Update: 30

Source: Department of Toxic Substances Control
Telephone: 916-323-3400
Last EDR Contact: 08/04/2015
Next Scheduled EDR Contact: 11/16/2015
Data Release Frequency: Quarterly

State and tribal landfill and/or solid waste disposal site lists

SWF/LF (SWIS): Solid Waste Information System

Active, Closed and Inactive Landfills. SWF/LF records typically contain an inve ntory of solid waste disposal facilities or landfills. These may be active or i nactive facilities or open dumps that failed to meet RCRA Section 4004 criteria for solid waste landfills or disposal sites.

Date of Government Version: 08/17/2015
Date Data Arrived at EDR: 08/18/2015
Date Made Active in Reports: 09/03/2015
Number of Days to Update: 16

Source: Department of Resources Recycling and Recovery
Telephone: 916-341-6320
Last EDR Contact: 08/18/2015
Next Scheduled EDR Contact: 11/30/2015
Data Release Frequency: Quarterly

State and tribal leaking storage tank lists

LUST REG 3: Leaking Underground Storage Tank Database

Leaking Underground Storage Tank locations. Monterey, San Benito, San Luis Obispo, Santa Barbara, Santa Cruz counties.

Date of Government Version: 05/19/2003
Date Data Arrived at EDR: 05/19/2003
Date Made Active in Reports: 06/02/2003
Number of Days to Update: 14

Source: California Regional Water Quality Control Board Central Coast Region (3)
Telephone: 805-542-4786
Last EDR Contact: 07/18/2011
Next Scheduled EDR Contact: 10/31/2011
Data Release Frequency: No Update Planned

LUST REG 9: Leaking Underground Storage Tank Report

Orange, Riverside, San Diego counties. For more current information, please refer to the State Water Resources Control Board's LUST database.

Date of Government Version: 03/01/2001
Date Data Arrived at EDR: 04/23/2001
Date Made Active in Reports: 05/21/2001
Number of Days to Update: 28

Source: California Regional Water Quality Control Board San Diego Region (9)
Telephone: 858-637-5595
Last EDR Contact: 09/26/2011
Next Scheduled EDR Contact: 01/09/2012
Data Release Frequency: No Update Planned

LUST REG 8: Leaking Underground Storage Tanks
California Regional Water Quality Control Board Santa Ana Region (8). For more current information, please refer to the State Water Resources Control Board's LUST database.

Date of Government Version: 02/14/2005
Date Data Arrived at EDR: 02/15/2005
Date Made Active in Reports: 03/28/2005
Number of Days to Update: 41
Source: California Regional Water Quality Control Board Santa Ana Region (8)
Telephone: 909-782-4496
Last EDR Contact: 08/15/2011
Next Scheduled EDR Contact: 11/28/2011
Data Release Frequency: Varies

LUST REG 7: Leaking Underground Storage Tank Case Listing
Leaking Underground Storage Tank locations. Imperial, Riverside, San Diego, Santa Barbara counties.

Date of Government Version: 02/26/2004
Date Data Arrived at EDR: 02/26/2004
Date Made Active in Reports: 03/24/2004
Number of Days to Update: 27
Source: California Regional Water Quality Control Board Colorado River Basin Region (7)
Telephone: 760-776-8943
Last EDR Contact: 08/01/2011
Next Scheduled EDR Contact: 11/14/2011
Data Release Frequency: No Update Planned

LUST REG 6V: Leaking Underground Storage Tank Case Listing
Leaking Underground Storage Tank locations. Inyo, Kern, Los Angeles, Mono, San Bernardino counties.

Date of Government Version: 06/07/2005
Date Data Arrived at EDR: 06/07/2005
Date Made Active in Reports: 06/29/2005
Number of Days to Update: 22
Source: California Regional Water Quality Control Board Victorville Branch Office (6)
Telephone: 760-241-7365
Last EDR Contact: 09/12/2011
Next Scheduled EDR Contact: 12/26/2011
Data Release Frequency: No Update Planned

LUST REG 6L: Leaking Underground Storage Tank Case Listing
For more current information, please refer to the State Water Resources Control Board's LUST database.

Date of Government Version: 09/09/2003
Date Data Arrived at EDR: 09/10/2003
Date Made Active in Reports: 10/07/2003
Number of Days to Update: 27
Source: California Regional Water Quality Control Board Lahontan Region (6)
Telephone: 530-542-5572
Last EDR Contact: 09/12/2011
Next Scheduled EDR Contact: 12/26/2011
Data Release Frequency: No Update Planned

LUST REG 5: Leaking Underground Storage Tank Database
Leaking Underground Storage Tank locations. Alameda, Alpine, Amador, Butte, Colusa, Contra Costa, Calveras, El Dorado, Fresno, Glenn, Kern, Kings, Lake, Lassen, Madera, Mariposa, Merced, Modoc, Napa, Nevada, Placer, Plumas, Sacramento, San Joaquin, Shasta, Solano, Stanislaus, Sutter, Tehama, Tulare, Tuolumne, Yolo, Yuba counties.

Date of Government Version: 07/01/2008
Date Data Arrived at EDR: 07/22/2008
Date Made Active in Reports: 07/31/2008
Number of Days to Update: 9
Source: California Regional Water Quality Control Board Central Valley Region (5)
Telephone: 916-464-4834
Last EDR Contact: 07/01/2011
Next Scheduled EDR Contact: 10/17/2011
Data Release Frequency: No Update Planned

LUST REG 4: Underground Storage Tank Leak List
Los Angeles, Ventura counties. For more current information, please refer to the State Water Resources Control Board's LUST database.

Date of Government Version: 09/07/2004
Date Data Arrived at EDR: 09/07/2004
Date Made Active in Reports: 10/12/2004
Number of Days to Update: 35
Source: California Regional Water Quality Control Board Los Angeles Region (4)
Telephone: 213-576-6710
Last EDR Contact: 09/06/2011
Next Scheduled EDR Contact: 12/19/2011
Data Release Frequency: No Update Planned

LUST REG 2: Fuel Leak List
Leaking Underground Storage Tank locations. Alameda, Contra Costa, Marin, Napa, San Francisco, San Mateo, Santa Clara, Solano, Sonoma counties.

Date of Government Version: 09/30/2004
Date Data Arrived at EDR: 10/20/2004
Date Made Active in Reports: 11/19/2004
Number of Days to Update: 30
Source: California Regional Water Quality Control Board San Francisco Bay Region (2)
Telephone: 510-622-2433
Last EDR Contact: 09/19/2011
Next Scheduled EDR Contact: 01/02/2012
Data Release Frequency: Quarterly

LUST REG 1: Active Toxic Site Investigation
Del Norte, Humboldt, Lake, Mendocino, Modoc, Siskiyou, Sonoma, Trinity counties. For more current information, please refer to the State Water Resources Control Board's LUST database.

Date of Government Version: 02/01/2001
Date Data Arrived at EDR: 02/28/2001
Date Made Active in Reports: 03/29/2001
Number of Days to Update: 29
Source: California Regional Water Quality Control Board North Coast (1)
Telephone: 707-570-3769
Last EDR Contact: 08/01/2011
Next Scheduled EDR Contact: 11/14/2011
Data Release Frequency: No Update Planned

LUST: Geotracker's Leaking Underground Fuel Tank Report
Leaking Underground Storage Tank Incident Reports. LUST records contain an inventory of reported leaking underground storage tank incidents. Not all states maintain these records, and the information stored varies by state. For more information on a particular leaking underground storage tank sites, please contact the appropriate regulatory agency.

Date of Government Version: 06/15/2015
Date Data Arrived at EDR: 06/17/2015
Date Made Active in Reports: 07/14/2015
Number of Days to Update: 27
Source: State Water Resources Control Board
Telephone: see region list
Last EDR Contact: 06/17/2015
Next Scheduled EDR Contact: 09/28/2015
Data Release Frequency: Quarterly

INDIAN LUST R4: Leaking Underground Storage Tanks on Indian Land
LUSTs on Indian land in Florida, Mississippi and North Carolina.

Date of Government Version: 09/30/2014
Date Data Arrived at EDR: 03/03/2015
Date Made Active in Reports: 03/13/2015
Number of Days to Update: 10
Source: EPA Region 4
Telephone: 404-562-8677
Last EDR Contact: 07/22/2015
Next Scheduled EDR Contact: 11/09/2015
Data Release Frequency: Semi-Annually

INDIAN LUST R6: Leaking Underground Storage Tanks on Indian Land
LUSTs on Indian land in New Mexico and Oklahoma.

Date of Government Version: 03/17/2015
Date Data Arrived at EDR: 05/01/2015
Date Made Active in Reports: 06/22/2015
Number of Days to Update: 52
Source: EPA Region 6
Telephone: 214-665-6597
Last EDR Contact: 07/22/2015
Next Scheduled EDR Contact: 11/09/2015
Data Release Frequency: Varies

INDIAN LUST R5: Leaking Underground Storage Tanks on Indian Land
Leaking underground storage tanks located on Indian Land in Michigan, Minnesota and Wisconsin.

Date of Government Version: 04/30/2015
Date Data Arrived at EDR: 05/29/2015
Date Made Active in Reports: 06/22/2015
Number of Days to Update: 24
Source: EPA, Region 5
Telephone: 312-886-7439
Last EDR Contact: 07/22/2015
Next Scheduled EDR Contact: 11/09/2015
Data Release Frequency: Varies

INDIAN LUST R1: Leaking Underground Storage Tanks on Indian Land
A listing of leaking underground storage tank locations on Indian Land.

Date of Government Version: 02/03/2015
Date Data Arrived at EDR: 04/30/2015
Date Made Active in Reports: 06/22/2015
Number of Days to Update: 53
Source: EPA Region 1
Telephone: 617-918-1313
Last EDR Contact: 07/31/2015
Next Scheduled EDR Contact: 11/09/2015
Data Release Frequency: Varies

INDIAN LUST R10: Leaking Underground Storage Tanks on Indian Land
LUSTs on Indian land in Alaska, Idaho, Oregon and Washington.

Date of Government Version: 02/03/2015
Date Data Arrived at EDR: 02/12/2015
Date Made Active in Reports: 03/13/2015
Number of Days to Update: 29
Source: EPA Region 10
Telephone: 206-553-2857
Last EDR Contact: 07/22/2015
Next Scheduled EDR Contact: 11/09/2015
Data Release Frequency: Quarterly

INDIAN LUST R9: Leaking Underground Storage Tanks on Indian Land
LUSTs on Indian land in Arizona, California, New Mexico and Nevada

Date of Government Version: 01/08/2015
Date Data Arrived at EDR: 01/08/2015
Date Made Active in Reports: 02/09/2015
Number of Days to Update: 32
Source: Environmental Protection Agency
Telephone: 415-972-3372
Last EDR Contact: 07/31/2015
Next Scheduled EDR Contact: 11/09/2015
Data Release Frequency: Quarterly

INDIAN LUST R8: Leaking Underground Storage Tanks on Indian Land
LUSTs on Indian land in Colorado, Montana, North Dakota, South Dakota, Utah and Wyoming.

Date of Government Version: 04/30/2015
Date Data Arrived at EDR: 05/05/2015
Date Made Active in Reports: 06/22/2015
Number of Days to Update: 48
Source: EPA Region 8
Telephone: 303-312-6271
Last EDR Contact: 07/22/2015
Next Scheduled EDR Contact: 11/09/2015
Data Release Frequency: Quarterly

INDIAN LUST R7: Leaking Underground Storage Tanks on Indian Land
LUSTs on Indian land in Iowa, Kansas, and Nebraska

Date of Government Version: 03/30/2015
Date Data Arrived at EDR: 04/28/2015
Date Made Active in Reports: 06/22/2015
Number of Days to Update: 55
Source: EPA Region 7
Telephone: 913-551-7003
Last EDR Contact: 07/22/2015
Next Scheduled EDR Contact: 11/09/2015
Data Release Frequency: Varies

SLIC: Statewide SLIC Cases
The SLIC (Spills, Leaks, Investigations and Cleanup) program is designed to protect and restore water quality from spills, leaks, and similar discharges.

Date of Government Version: 06/15/2015
Date Data Arrived at EDR: 06/17/2015
Date Made Active in Reports: 07/14/2015
Number of Days to Update: 27
Source: State Water Resources Control Board
Telephone: 866-480-1028
Last EDR Contact: 06/17/2015
Next Scheduled EDR Contact: 09/28/2015
Data Release Frequency: Varies

SLIC REG 1: Active Toxic Site Investigations
The SLIC (Spills, Leaks, Investigations and Cleanup) program is designed to protect and restore water quality from spills, leaks, and similar discharges.

Date of Government Version: 04/03/2003
Date Data Arrived at EDR: 04/07/2003
Date Made Active in Reports: 04/25/2003
Number of Days to Update: 18
Source: California Regional Water Quality Control Board, North Coast Region (1)
Telephone: 707-576-2220
Last EDR Contact: 08/01/2011
Next Scheduled EDR Contact: 11/14/2011
Data Release Frequency: No Update Planned

SLIC REG 2: Spills, Leaks, Investigation & Cleanup Cost Recovery Listing
The SLIC (Spills, Leaks, Investigations and Cleanup) program is designed to protect and restore water quality from spills, leaks, and similar discharges.

Date of Government Version: 09/30/2004
Date Data Arrived at EDR: 10/20/2004
Date Made Active in Reports: 11/19/2004
Number of Days to Update: 30
Source: Regional Water Quality Control Board San Francisco Bay Region (2)
Telephone: 510-286-0457
Last EDR Contact: 09/19/2011
Next Scheduled EDR Contact: 01/02/2012
Data Release Frequency: Quarterly

SLIC REG 3: Spills, Leaks, Investigation & Cleanup Cost Recovery Listing
The SLIC (Spills, Leaks, Investigations and Cleanup) program is designed to protect and restore water quality from spills, leaks, and similar discharges.

Date of Government Version: 05/18/2006
Date Data Arrived at EDR: 05/18/2006
Date Made Active in Reports: 06/15/2006
Number of Days to Update: 28
Source: California Regional Water Quality Control Board Central Coast Region (3)
Telephone: 805-549-3147
Last EDR Contact: 07/18/2011
Next Scheduled EDR Contact: 10/31/2011
Data Release Frequency: Semi-Annually

SLIC REG 4: Spills, Leaks, Investigation & Cleanup Cost Recovery Listing
The SLIC (Spills, Leaks, Investigations and Cleanup) program is designed to protect and restore water quality from spills, leaks, and similar discharges.

Date of Government Version: 11/17/2004
Date Data Arrived at EDR: 11/18/2004
Date Made Active in Reports: 01/04/2005
Number of Days to Update: 47
Source: Region Water Quality Control Board Los Angeles Region (4)
Telephone: 213-576-6600
Last EDR Contact: 07/01/2011
Next Scheduled EDR Contact: 10/17/2011
Data Release Frequency: Varies

SLIC REG 5: Spills, Leaks, Investigation & Cleanup Cost Recovery Listing
The SLIC (Spills, Leaks, Investigations and Cleanup) program is designed to protect and restore water quality from spills, leaks, and similar discharges.

Date of Government Version: 04/01/2005
Date Data Arrived at EDR: 04/05/2005
Date Made Active in Reports: 04/21/2005
Number of Days to Update: 16
Source: Regional Water Quality Control Board Central Valley Region (5)
Telephone: 916-464-3291
Last EDR Contact: 09/12/2011
Next Scheduled EDR Contact: 12/26/2011
Data Release Frequency: Semi-Annually

SLIC REG 6V: Spills, Leaks, Investigation & Cleanup Cost Recovery Listing
The SLIC (Spills, Leaks, Investigations and Cleanup) program is designed to protect and restore water quality from spills, leaks, and similar discharges.

Date of Government Version: 05/24/2005
Date Data Arrived at EDR: 05/25/2005
Date Made Active in Reports: 06/16/2005
Number of Days to Update: 22
Source: Regional Water Quality Control Board, Victorville Branch
Telephone: 619-241-6583
Last EDR Contact: 08/15/2011
Next Scheduled EDR Contact: 11/28/2011
Data Release Frequency: Semi-Annually

SLIC REG 6L: SLIC Sites
The SLIC (Spills, Leaks, Investigations and Cleanup) program is designed to protect and restore water quality from spills, leaks, and similar discharges.

Date of Government Version: 09/07/2004
Date Data Arrived at EDR: 09/07/2004
Date Made Active in Reports: 10/12/2004
Number of Days to Update: 35
Source: California Regional Water Quality Control Board, Lahontan Region
Telephone: 530-542-5574
Last EDR Contact: 08/15/2011
Next Scheduled EDR Contact: 11/28/2011
Data Release Frequency: No Update Planned

SLIC REG 7: SLIC List
The SLIC (Spills, Leaks, Investigations and Cleanup) program is designed to protect and restore water quality from spills, leaks, and similar discharges.

Date of Government Version: 11/24/2004
Date Data Arrived at EDR: 11/29/2004
Date Made Active in Reports: 01/04/2005
Number of Days to Update: 36

Source: California Regional Quality Control Board, Colorado River Basin Region
Telephone: 760-346-7491
Last EDR Contact: 08/01/2011
Next Scheduled EDR Contact: 11/14/2011
Data Release Frequency: No Update Planned

SLIC REG 8: Spills, Leaks, Investigation & Cleanup Cost Recovery Listing
The SLIC (Spills, Leaks, Investigations and Cleanup) program is designed to protect and restore water quality from spills, leaks, and similar discharges.

Date of Government Version: 04/03/2008
Date Data Arrived at EDR: 04/03/2008
Date Made Active in Reports: 04/14/2008
Number of Days to Update: 11

Source: California Region Water Quality Control Board Santa Ana Region (8)
Telephone: 951-782-3298
Last EDR Contact: 09/12/2011
Next Scheduled EDR Contact: 12/26/2011
Data Release Frequency: Semi-Annually

SLIC REG 9: Spills, Leaks, Investigation & Cleanup Cost Recovery Listing
The SLIC (Spills, Leaks, Investigations and Cleanup) program is designed to protect and restore water quality from spills, leaks, and similar discharges.

Date of Government Version: 09/10/2007
Date Data Arrived at EDR: 09/11/2007
Date Made Active in Reports: 09/28/2007
Number of Days to Update: 17

Source: California Regional Water Quality Control Board San Diego Region (9)
Telephone: 858-467-2980
Last EDR Contact: 08/08/2011
Next Scheduled EDR Contact: 11/21/2011
Data Release Frequency: Annually

State and tribal registered storage tank lists

FEMA UST: Underground Storage Tank Listing
A listing of all FEMA owned underground storage tanks.

Date of Government Version: 01/01/2010
Date Data Arrived at EDR: 02/16/2010
Date Made Active in Reports: 04/12/2010
Number of Days to Update: 55

Source: FEMA
Telephone: 202-646-5797
Last EDR Contact: 07/10/2015
Next Scheduled EDR Contact: 10/28/2015
Data Release Frequency: Varies

UST: Active UST Facilities
Active UST facilities gathered from the local regulatory agencies

Date of Government Version: 06/15/2015
Date Data Arrived at EDR: 06/17/2015
Date Made Active in Reports: 07/06/2015
Number of Days to Update: 19

Source: SWRCB
Telephone: 916-341-5851
Last EDR Contact: 06/17/2015
Next Scheduled EDR Contact: 09/28/2015
Data Release Frequency: Semi-Annually

AST: Aboveground Petroleum Storage Tank Facilities
A listing of aboveground storage tank petroleum storage tank locations.

Date of Government Version: 08/01/2009
Date Data Arrived at EDR: 09/10/2009
Date Made Active in Reports: 10/01/2009
Number of Days to Update: 21

Source: California Environmental Protection Agency
Telephone: 916-327-5092
Last EDR Contact: 07/13/2015
Next Scheduled EDR Contact: 10/12/2015
Data Release Frequency: Quarterly

INDIAN UST R6: Underground Storage Tanks on Indian Land
The Indian Underground Storage Tank (UST) database provides information about underground storage tanks on Indian land in EPA Region 6 (Louisiana, Arkansas, Oklahoma, New Mexico, Texas and 65 Tribes).

GOVERNMENT RECORDS SEARCHED / DATA CURRENCY TRACKING

Date of Government Version: 03/17/2015
Date Data Arrived at EDR: 05/01/2015
Date Made Active in Reports: 06/22/2015
Number of Days to Update: 52

Source: EPA Region 6
Telephone: 214-665-7591
Last EDR Contact: 07/22/2015
Next Scheduled EDR Contact: 11/09/2015
Data Release Frequency: Semi-Annually

INDIAN UST R7: Underground Storage Tanks on Indian Land
The Indian Underground Storage Tank (UST) database provides information about underground storage tanks on Indian land in EPA Region 7 (Iowa, Kansas, Missouri, Nebraska, and 9 Tribal Nations).

Date of Government Version: 09/23/2014
Date Data Arrived at EDR: 11/25/2014
Date Made Active in Reports: 01/29/2015
Number of Days to Update: 65

Source: EPA Region 7
Telephone: 913-551-7003
Last EDR Contact: 07/22/2015
Next Scheduled EDR Contact: 11/09/2015
Data Release Frequency: Varies

INDIAN UST R8: Underground Storage Tanks on Indian Land
The Indian Underground Storage Tank (UST) database provides information about underground storage tanks on Indian land in EPA Region 8 (Colorado, Montana, North Dakota, South Dakota, Utah, Wyoming and 27 Tribal Nations).

Date of Government Version: 04/30/2015
Date Data Arrived at EDR: 05/05/2015
Date Made Active in Reports: 06/22/2015
Number of Days to Update: 48

Source: EPA Region 8
Telephone: 303-312-6137
Last EDR Contact: 07/22/2015
Next Scheduled EDR Contact: 11/09/2015
Data Release Frequency: Quarterly

INDIAN UST R9: Underground Storage Tanks on Indian Land
The Indian Underground Storage Tank (UST) database provides information about underground storage tanks on Indian land in EPA Region 9 (Arizona, California, Hawaii, Nevada, the Pacific Islands, and Tribal Nations).

Date of Government Version: 12/14/2014
Date Data Arrived at EDR: 02/13/2015
Date Made Active in Reports: 03/13/2015
Number of Days to Update: 28

Source: EPA Region 9
Telephone: 415-972-3368
Last EDR Contact: 07/31/2015
Next Scheduled EDR Contact: 11/09/2015
Data Release Frequency: Quarterly

INDIAN UST R10: Underground Storage Tanks on Indian Land
The Indian Underground Storage Tank (UST) database provides information about underground storage tanks on Indian land in EPA Region 10 (Alaska, Idaho, Oregon, Washington, and Tribal Nations).

Date of Government Version: 05/06/2015
Date Data Arrived at EDR: 05/19/2015
Date Made Active in Reports: 06/22/2015
Number of Days to Update: 34

Source: EPA Region 10
Telephone: 206-553-2857
Last EDR Contact: 07/22/2015
Next Scheduled EDR Contact: 11/09/2015
Data Release Frequency: Quarterly

INDIAN UST R1: Underground Storage Tanks on Indian Land
The Indian Underground Storage Tank (UST) database provides information about underground storage tanks on Indian land in EPA Region 1 (Connecticut, Maine, Massachusetts, New Hampshire, Rhode Island, Vermont and ten Tribal Nations).

Date of Government Version: 02/03/2015
Date Data Arrived at EDR: 04/30/2015
Date Made Active in Reports: 06/22/2015
Number of Days to Update: 53

Source: EPA, Region 1
Telephone: 617-918-1313
Last EDR Contact: 07/31/2015
Next Scheduled EDR Contact: 11/09/2015
Data Release Frequency: Varies

INDIAN UST R4: Underground Storage Tanks on Indian Land
The Indian Underground Storage Tank (UST) database provides information about underground storage tanks on Indian land in EPA Region 4 (Alabama, Florida, Georgia, Kentucky, Mississippi, North Carolina, South Carolina, Tennessee and Tribal Nations)

Date of Government Version: 09/30/2014
Date Data Arrived at EDR: 03/03/2015
Date Made Active in Reports: 03/13/2015
Number of Days to Update: 10

Source: EPA Region 4
Telephone: 404-562-9424
Last EDR Contact: 07/22/2015
Next Scheduled EDR Contact: 11/09/2015
Data Release Frequency: Semi-Annually

INDIAN UST R5: Underground Storage Tanks on Indian Land
The Indian Underground Storage Tank (UST) database provides information about underground storage tanks on Indian land in EPA Region 5 (Michigan, Minnesota and Wisconsin and Tribal Nations).

Date of Government Version: 04/30/2015
Date Data Arrived at EDR: 05/26/2015
Date Made Active in Reports: 06/22/2015
Number of Days to Update: 27

Source: EPA Region 5
Telephone: 312-886-6136
Last EDR Contact: 07/22/2015
Next Scheduled EDR Contact: 11/09/2015
Data Release Frequency: Varies

State and tribal voluntary cleanup sites

INDIAN VCP R7: Voluntary Cleanup Priority Lisitng
A listing of voluntary cleanup priority sites located on Indian Land located in Region 7.

Date of Government Version: 03/20/2008
Date Data Arrived at EDR: 04/22/2008
Date Made Active in Reports: 05/19/2008
Number of Days to Update: 27

Source: EPA, Region 7
Telephone: 913-551-7365
Last EDR Contact: 04/20/2009
Next Scheduled EDR Contact: 07/20/2009
Data Release Frequency: Varies

VCP: Voluntary Cleanup Program Properties
Contains low threat level properties with either confirmed or unconfirmed releases and the project proponents have request that DTSC oversee investigation and/or cleanup activities and have agreed to provide coverage for DTSC's costs.

Date of Government Version: 08/03/2015
Date Data Arrived at EDR: 08/04/2015
Date Made Active in Reports: 09/03/2015
Number of Days to Update: 30

Source: Department of Toxic Substances Control
Telephone: 916-323-3400
Last EDR Contact: 08/04/2015
Next Scheduled EDR Contact: 11/16/2015
Data Release Frequency: Quarterly

INDIAN VCP R1: Voluntary Cleanup Priority Listing
A listing of voluntary cleanup priority sites located on Indian Land located in Region 1.

Date of Government Version: 09/29/2014
Date Data Arrived at EDR: 10/01/2014
Date Made Active in Reports: 11/06/2014
Number of Days to Update: 36

Source: EPA, Region 1
Telephone: 617-918-1102
Last EDR Contact: 06/26/2015
Next Scheduled EDR Contact: 10/12/2015
Data Release Frequency: Varies

State and tribal Brownfields sites

BROWNFIELDS: Considered Brownfieds Sites Listing
A listing of sites the SWRCB considers to be Brownfields since these are sites have come to them through the MOA Process.

Date of Government Version: 06/08/2015
Date Data Arrived at EDR: 06/09/2015
Date Made Active in Reports: 07/10/2015
Number of Days to Update: 31

Source: State Water Resources Control Board
Telephone: 916-323-7905
Last EDR Contact: 06/05/2015
Next Scheduled EDR Contact: 09/21/2015
Data Release Frequency: Varies

GOVERNMENT RECORDS SEARCHED / DATA CURRENCY TRACKING

ADDITIONAL ENVIRONMENTAL RECORDS

Local Brownfield lists

US BROWNFIELDS: A Listing of Brownfields Sites
Brownfields are real property, the expansion, redevelopment, or reuse of which may be complicated by the presence or potential presence of a hazardous substance, pollutant, or contaminant. Cleaning up and reinvesting in these properties takes development pressures off of undeveloped, open land, and both improves and protects the environment. Assessment, Cleanup and Redevelopment Exchange System (ACRES) stores information reported by EPA Brownfields grant recipients on brownfields properties assessed or cleaned up with grant funding as well as information on Targeted Brownfields Assessments performed by EPA Regions. A listing of ACRES Brownfield sites is obtained from Cleanups in My Community. Cleanups in My Community provides information on Brownfields properties for which information is reported back to EPA, as well as areas served by Brownfields grant programs.

Date of Government Version: 06/22/2015
Date Data Arrived at EDR: 06/24/2015
Date Made Active in Reports: 09/02/2015
Number of Days to Update: 70

Source: Environmental Protection Agency
Telephone: 202-566-2777
Last EDR Contact: 06/24/2015
Next Scheduled EDR Contact: 10/05/2015
Data Release Frequency: Semi-Annually

Local Lists of Landfill / Solid Waste Disposal Sites

INDIAN ODI: Report on the Status of Open Dumps on Indian Lands
Location of open dumps on Indian land.

Date of Government Version: 12/31/1998
Date Data Arrived at EDR: 12/03/2007
Date Made Active in Reports: 01/24/2008
Number of Days to Update: 52

Source: Environmental Protection Agency
Telephone: 703-308-8245
Last EDR Contact: 05/01/2015
Next Scheduled EDR Contact: 08/17/2015
Data Release Frequency: Varies

Local Lists of Registered Storage Tanks

UST MENDOCINO: Mendocino County UST Database
A listing of underground storage tank locations in Mendocino County.

Date of Government Version: 09/23/2009
Date Data Arrived at EDR: 09/23/2009
Date Made Active in Reports: 10/01/2009
Number of Days to Update: 8

Source: Department of Public Health
Telephone: 707-463-4466
Last EDR Contact: 06/01/2015
Next Scheduled EDR Contact: 09/14/2015
Data Release Frequency: Annually

Local Land Records

LIENS: Environmental Liens Listing
A listing of property locations with environmental liens for California where DTSC is a lien holder.

Date of Government Version: 06/11/2015
Date Data Arrived at EDR: 06/16/2015
Date Made Active in Reports: 07/14/2015
Number of Days to Update: 28

Source: Department of Toxic Substances Control
Telephone: 916-323-3400
Last EDR Contact: 06/05/2015
Next Scheduled EDR Contact: 09/21/2015
Data Release Frequency: Varies

Records of Emergency Release Reports

CHMIRS: California Hazardous Material Incident Report System
California Hazardous Material Incident Reporting System. CHMIRS contains information on reported hazardous material incidents (accidental releases or spills).

Date of Government Version: 06/15/2015
Date Data Arrived at EDR: 07/28/2015
Date Made Active in Reports: 08/03/2015
Number of Days to Update: 6

Source: Office of Emergency Services
Telephone: 916-845-8400
Last EDR Contact: 07/28/2015
Next Scheduled EDR Contact: 11/09/2015
Data Release Frequency: Varies

Other Ascertainable Records

FEDLAND: Federal and Indian Lands

Federally and Indian administrated lands of the United States. Lands included are administrated by: Army Corps of Engineers, Bureau of Reclamation, National Wild and Scenic River, National Wildlife Refuge, Public Domain Land, Wilderness, Wilderness Study Area, Wildlife Management Area, Bureau of Indian Affairs, Bureau of Land Management, Department of Justice, Forest Service, Fish and Wildlife Service, National Park Service.

Date of Government Version: 12/31/2005
Date Data Arrived at EDR: 02/06/2006
Date Made Active in Reports: 01/11/2007
Number of Days to Update: 339

Source: U.S. Geological Survey
Telephone: 888-275-8747
Last EDR Contact: 07/14/2015
Next Scheduled EDR Contact: 10/28/2015
Data Release Frequency: N/A

US FIN ASSUR: Financial Assurance Information

All owners and operators of facilities that treat, store, or dispose of hazardous waste are required to provide proof that they will have sufficient funds to pay for the clean up, closure, and post-closure care of their facilities.

Date of Government Version: 06/01/2015
Date Data Arrived at EDR: 06/02/2015
Date Made Active in Reports: 09/16/2015
Number of Days to Update: 106

Source: Environmental Protection Agency
Telephone: 202-566-1917
Last EDR Contact: 08/12/2015
Next Scheduled EDR Contact: 11/30/2015
Data Release Frequency: Quarterly

EPA WATCH LIST: EPA WATCH LIST

EPA maintains a "Watch List" to facilitate dialogue between EPA, state and local environmental agencies on enforcement matters relating to facilities with alleged violations identified as either significant or high priority. Being on the Watch List does not mean that the facility has actually violated the law only that an investigation by EPA or a state or local environmental agency has led those organizations to allege that an unproven violation has in fact occurred. Being on the Watch List does not represent a higher level of concern regarding the alleged violations that were detected, but instead indicates cases requiring additional dialogue between EPA, state and local agencies - primarily because of the length of time the alleged violation has gone unaddressed or unresolved.

Date of Government Version: 08/30/2013
Date Data Arrived at EDR: 03/21/2014
Date Made Active in Reports: 06/17/2014
Number of Days to Update: 88

Source: Environmental Protection Agency
Telephone: 617-520-3000
Last EDR Contact: 08/04/2015
Next Scheduled EDR Contact: 11/23/2015
Data Release Frequency: Quarterly

2020 COR ACTION: 2020 Corrective Action Program List

The EPA has set ambitious goals for the RCRA Corrective Action program by creating the 2020 Corrective Action Universe. This RCRA cleanup baseline includes facilities expected to need corrective action. The 2020 universe contains a wide variety of sites. Some properties are heavily contaminated while others were contaminated but have since been cleaned up. Still others have not been fully investigated yet, and may require little or no remediation. Inclusion in the 2020 Universe does not necessarily imply failure on the part of a facility to meet its RCRA obligations.

Date of Government Version: 04/22/2013
Date Data Arrived at EDR: 03/03/2015
Date Made Active in Reports: 03/09/2015
Number of Days to Update: 6

Source: Environmental Protection Agency
Telephone: 703-308-4044
Last EDR Contact: 05/14/2015
Next Scheduled EDR Contact: 08/24/2015
Data Release Frequency: Varies

RMP: Risk Management Plans

When Congress passed the Clean Air Act Amendments of 1990, it required EPA to publish regulations and guidance for chemical accident prevention at facilities using extremely hazardous substances. The Risk Management Program Rule (RMP Rule) was written to implement Section 112(r) of these amendments. The rule, which built upon existing industry codes and standards, requires companies of all sizes that use certain flammable and toxic substances to develop a Risk Management Program, which includes a(n): Hazard assessment that details the potential effects of an accidental release, an accident history of the last five years, and an evaluation of worst-case and alternative accidental releases; Prevention program that includes safety precautions and maintenance, monitoring, and employee training measures; and Emergency response program that spells out emergency health care, employee training measures and procedures for informing the public and response agencies (e.g the fire department) should an accident occur.

Date of Government Version: 02/01/2015
Date Data Arrived at EDR: 02/13/2015
Date Made Active in Reports: 03/25/2015
Number of Days to Update: 40

Source: Environmental Protection Agency
Telephone: 202-564-8600
Last EDR Contact: 07/22/2015
Next Scheduled EDR Contact: 11/09/2015
Data Release Frequency: Varies

PRP: Potentially Responsible Parties

A listing of verified Potentially Responsible Parties

Date of Government Version: 10/25/2013
Date Data Arrived at EDR: 10/17/2014
Date Made Active in Reports: 10/20/2014
Number of Days to Update: 3

Source: EPA
Telephone: 202-564-6023
Last EDR Contact: 05/14/2015
Next Scheduled EDR Contact: 08/24/2015
Data Release Frequency: Quarterly

BRS: Biennial Reporting System

The Biennial Reporting System is a national system administered by the EPA that collects data on the generation and management of hazardous waste. BRS captures detailed data from two groups: Large Quantity Generators (LQG) and Treatment, Storage, and Disposal Facilities.

Date of Government Version: 12/31/2011
Date Data Arrived at EDR: 02/26/2013
Date Made Active in Reports: 04/19/2013
Number of Days to Update: 52

Source: EPA/NTIS
Telephone: 800-424-9346
Last EDR Contact: 05/29/2015
Next Scheduled EDR Contact: 09/07/2015
Data Release Frequency: Biennially

LEAD SMELTER 1: Lead Smelter Sites

A listing of former lead smelter site locations.

Date of Government Version: 11/25/2014
Date Data Arrived at EDR: 11/26/2014
Date Made Active in Reports: 01/29/2015
Number of Days to Update: 64

Source: Environmental Protection Agency
Telephone: 703-603-8787
Last EDR Contact: 07/07/2015
Next Scheduled EDR Contact: 10/19/2015
Data Release Frequency: Varies

LEAD SMELTER 2: Lead Smelter Sites

A list of several hundred sites in the U.S. where secondary lead smelting was done from 1931and 1964. These sites may pose a threat to public health through ingestion or inhalation of contaminated soil or dust

Date of Government Version: 04/05/2001
Date Data Arrived at EDR: 10/27/2010
Date Made Active in Reports: 12/02/2010
Number of Days to Update: 36

Source: American Journal of Public Health
Telephone: 703-305-6451
Last EDR Contact: 12/02/2009
Next Scheduled EDR Contact: N/A
Data Release Frequency: No Update Planned

US AIRS (AFS): Aerometric Information Retrieval System Facility Subsystem (AFS)

The database is a sub-system of Aerometric Information Retrieval System (AIRS). AFS contains compliance data on air pollution point sources regulated by the U.S. EPA and/or state and local air regulatory agencies. This information comes from source reports by various stationary sources of air pollution, such as electric power plants, steel mills, factories, and universities, and provides information about the air pollutants they produce. Action, air program, air program pollutant, and general level plant data. It is used to track emissions and compliance data from industrial plants.

Date of Government Version: 07/22/2015
Date Data Arrived at EDR: 07/24/2015
Date Made Active in Reports: 09/02/2015
Number of Days to Update: 40

Source: EPA
Telephone: 202-564-2496
Last EDR Contact: 06/22/2015
Next Scheduled EDR Contact: 10/05/2015
Data Release Frequency: Annually

US AIRS MINOR: Air Facility System Data
A listing of minor source facilities.

Date of Government Version: 07/22/2015
Date Data Arrived at EDR: 07/24/2015
Date Made Active in Reports: 09/02/2015
Number of Days to Update: 40

Source: EPA
Telephone: 202-564-2496
Last EDR Contact: 06/22/2015
Next Scheduled EDR Contact: 10/22/2015
Data Release Frequency: Annually

CORTESE: "Cortese" Hazardous Waste & Substances Sites List
The sites for the list are designated by the State Water Resource Control Board (LUST), the Integrated Waste Board (SWF/LS), and the Department of Toxic Substances Control (Cal-Sites).

Date of Government Version: 06/24/2015
Date Data Arrived at EDR: 06/26/2015
Date Made Active in Reports: 07/14/2015
Number of Days to Update: 18

Source: CAL EPA/Office of Emergency Information
Telephone: 916-323-3400
Last EDR Contact: 06/26/2015
Next Scheduled EDR Contact: 10/12/2015
Data Release Frequency: Quarterly

DRYCLEANERS: Cleaner Facilities
A list of drycleaner related facilities that have EPA ID numbers. These are facilities with certain SIC codes: power laundries, family and commercial; garment pressing and cleaner's agents; linen supply; coin-operated laundries and cleaning; drycleaning plants, except rugs; carpet and upholster cleaning; industrial launderers; laundry and garment services.

Date of Government Version: 02/18/2015
Date Data Arrived at EDR: 02/20/2015
Date Made Active in Reports: 03/12/2015
Number of Days to Update: 20

Source: Department of Toxic Substance Control
Telephone: 916-327-4498
Last EDR Contact: 07/31/2015
Next Scheduled EDR Contact: 09/21/2015
Data Release Frequency: Annually

MINES: Mines Site Location Listing
A listing of mine site locations from the Office of Mine Reclamation.

Date of Government Version: 06/15/2015
Date Data Arrived at EDR: 06/17/2015
Date Made Active in Reports: 07/14/2015
Number of Days to Update: 27

Source: Department of Conservation
Telephone: 916-322-1080
Last EDR Contact: 06/17/2015
Next Scheduled EDR Contact: 09/28/2015
Data Release Frequency: Varies

PEST LIC: Pesticide Regulation Licenses Listing
A listing of licenses and certificates issued by the Department of Pesticide Regulation. The DPR issues licenses and/or certificates to: Persons and businesses that apply or sell pesticides; Pest control dealers and brokers; Persons who advise on agricultural pesticide applications.

Date of Government Version: 06/07/2015
Date Data Arrived at EDR: 06/10/2015
Date Made Active in Reports: 07/14/2015
Number of Days to Update: 34

Source: Department of Pesticide Regulation
Telephone: 916-445-4038
Last EDR Contact: 06/10/2015
Next Scheduled EDR Contact: 09/21/2015
Data Release Frequency: Quarterly

UIC: UIC Listing
A listing of wells identified as underground injection wells, in the California Oil and Gas Wells database.

GOVERNMENT RECORDS SEARCHED / DATA CURRENCY TRACKING

Date of Government Version: 11/19/2014
Date Data Arrived at EDR: 12/15/2014
Date Made Active in Reports: 01/29/2015
Number of Days to Update: 45

Source: Deaprtment of Conservation
Telephone: 916-445-2408
Last EDR Contact: 06/19/2015
Next Scheduled EDR Contact: 09/28/2015
Data Release Frequency: Varies

WASTEWATER PITS: Oil Wastewater Pits Listing
Water officials discovered that oil producers have been dumping chemical-laden wastewater into hundreds of unlined pits that are operating without proper permits. Inspections completed by the Central Valley Regional Water Quality Control Board revealed the existence of previously unidentified waste sites. The water board?s review found that more than one-third of the region?s active disposal pits are operating without permission.

Date of Government Version: 04/15/2015
Date Data Arrived at EDR: 04/17/2015
Date Made Active in Reports: 06/23/2015
Number of Days to Update: 67

Source: RWQCB, Central Valley Region
Telephone: 559-445-5577
Last EDR Contact: 07/13/2015
Next Scheduled EDR Contact: 10/28/2015
Data Release Frequency: Varies

EDR HIGH RISK HISTORICAL RECORDS

EDR Exclusive Records

EDR US Hist Auto Stat: EDR Exclusive Historic Gas Stations
EDR has searched selected national collections of business directories and has collected listings of potential gas station/filling station/service station sites that were available to EDR researchers. EDR's review was limited to those categories of sources that might, in EDR's opinion, include gas station/filling station/service station establishments. The categories reviewed included, but were not limited to gas, gas station, gasoline station, filling station, auto, automobile repair, auto service station, service station, etc. This database falls within a category of information EDR classifies as "High Risk Historical Records", or HRHR. EDR's HRHR effort presents unique and sometimes proprietary data about past sites and operations that typically create environmental concerns, but may not show up in current government records searches.

Date of Government Version: N/A
Date Data Arrived at EDR: N/A
Date Made Active in Reports: N/A
Number of Days to Update: N/A

Source: EDR, Inc.
Telephone: N/A
Last EDR Contact: N/A
Next Scheduled EDR Contact: N/A
Data Release Frequency: Varies

EDR US Hist Cleaners: EDR Exclusive Historic Dry Cleaners
EDR has searched selected national collections of business directories and has collected listings of potential dry cleaner sites that were available to EDR researchers. EDR's review was limited to those categories of sources that might, in EDR's opinion, include dry cleaning establishments. The categories reviewed included, but were not limited to dry cleaners, cleaners, laundry, laundromat, cleaning/laundry, wash & dry etc. This database falls within a category of information EDR classifies as "High Risk Historical Records", or HRHR. EDR's HRHR effort presents unique and sometimes proprietary data about past sites and operations that typically create environmental concerns, but may not show up in current government records searches.

Date of Government Version: N/A
Date Data Arrived at EDR: N/A
Date Made Active in Reports: N/A
Number of Days to Update: N/A

Source: EDR, Inc.
Telephone: N/A
Last EDR Contact: N/A
Next Scheduled EDR Contact: N/A
Data Release Frequency: Varies

EDR RECOVERED GOVERNMENT ARCHIVES

Exclusive Recovered Govt. Archives

RGA LF: Recovered Government Archive Solid Waste Facilities List
The EDR Recovered Government Archive Landfill database provides a list of landfills derived from historical databases and includes many records that no longer appear in current government lists. Compiled from Records formerly available from the Department of Resources Recycling and Recovery in California.

Date of Government Version: N/A
Date Data Arrived at EDR: 07/01/2013
Date Made Active in Reports: 01/13/2014
Number of Days to Update: 196

Source: Department of Resources Recycling and Recovery
Telephone: N/A
Last EDR Contact: 06/01/2012
Next Scheduled EDR Contact: N/A
Data Release Frequency: Varies

RGA LUST: Recovered Government Archive Leaking Underground Storage Tank

The EDR Recovered Government Archive Leaking Underground Storage Tank database provides a list of LUST incidents derived from historical databases and includes many records that no longer appear in current government lists. Compiled from Records formerly available from the State Water Resources Control Board in California.

Date of Government Version: N/A
Date Data Arrived at EDR: 07/01/2013
Date Made Active in Reports: 12/30/2013
Number of Days to Update: 182

Source: State Water Resources Control Board
Telephone: N/A
Last EDR Contact: 06/01/2012
Next Scheduled EDR Contact: N/A
Data Release Frequency: Varies

COUNTY RECORDS

ALAMEDA COUNTY:

Underground Tanks

Underground storage tank sites located in Alameda county.

Date of Government Version: 07/21/2015
Date Data Arrived at EDR: 07/22/2015
Date Made Active in Reports: 08/03/2015
Number of Days to Update: 12

Source: Alameda County Environmental Health Services
Telephone: 510-567-6700
Last EDR Contact: 07/13/2015
Next Scheduled EDR Contact: 10/28/2015
Data Release Frequency: Semi-Annually

AMADOR COUNTY:

CUPA Facility List

Cupa Facility List

Date of Government Version: 06/05/2015
Date Data Arrived at EDR: 06/09/2015
Date Made Active in Reports: 07/10/2015
Number of Days to Update: 31

Source: Amador County Environmental Health
Telephone: 209-223-6439
Last EDR Contact: 06/05/2015
Next Scheduled EDR Contact: 09/21/2015
Data Release Frequency: Varies

BUTTE COUNTY:

CUPA Facility Listing

Cupa facility list.

Date of Government Version: 11/20/2014
Date Data Arrived at EDR: 11/24/2014
Date Made Active in Reports: 01/07/2015
Number of Days to Update: 44

Source: Public Health Department
Telephone: 530-538-7149
Last EDR Contact: 07/13/2015
Next Scheduled EDR Contact: 10/28/2015
Data Release Frequency: No Update Planned

CALVERAS COUNTY:

CUPA Facility Listing

Cupa Facility Listing

Date of Government Version: 07/15/2015
Date Data Arrived at EDR: 07/17/2015
Date Made Active in Reports: 08/03/2015
Number of Days to Update: 17

Source: Calveras County Environmental Health
Telephone: 209-754-6399
Last EDR Contact: 06/22/2015
Next Scheduled EDR Contact: 10/12/2015
Data Release Frequency: Quarterly

COLUSA COUNTY:

CUPA Facility List

Cupa facility list.

Date of Government Version: 06/11/2014
Date Data Arrived at EDR: 06/13/2014
Date Made Active in Reports: 07/07/2014
Number of Days to Update: 24

Source: Health & Human Services
Telephone: 530-458-0396
Last EDR Contact: 08/10/2015
Next Scheduled EDR Contact: 11/23/2015
Data Release Frequency: Varies

CONTRA COSTA COUNTY:

Site List

List includes sites from the underground tank, hazardous waste generator and business plan/2185 programs.

Date of Government Version: 05/26/2015
Date Data Arrived at EDR: 05/29/2015
Date Made Active in Reports: 06/11/2015
Number of Days to Update: 13

Source: Contra Costa Health Services Department
Telephone: 925-646-2286
Last EDR Contact: 08/03/2015
Next Scheduled EDR Contact: 11/16/2015
Data Release Frequency: Semi-Annually

DEL NORTE COUNTY:

CUPA Facility List

Cupa Facility list

Date of Government Version: 05/20/2015
Date Data Arrived at EDR: 08/03/2015
Date Made Active in Reports: 09/03/2015
Number of Days to Update: 31

Source: Del Norte County Environmental Health Division
Telephone: 707-465-0426
Last EDR Contact: 07/31/2015
Next Scheduled EDR Contact: 11/16/2015
Data Release Frequency: Varies

EL DORADO COUNTY:

CUPA Facility List

CUPA facility list.

Date of Government Version: 05/26/2015
Date Data Arrived at EDR: 05/29/2015
Date Made Active in Reports: 06/05/2015
Number of Days to Update: 7

Source: El Dorado County Environmental Management Department
Telephone: 530-621-6623
Last EDR Contact: 08/03/2015
Next Scheduled EDR Contact: 11/16/2015
Data Release Frequency: Varies

FRESNO COUNTY:

CUPA Resources List

Certified Unified Program Agency. CUPA's are responsible for implementing a unified hazardous materials and hazardous waste management regulatory program. The agency provides oversight of businesses that deal with hazardous materials, operate underground storage tanks or aboveground storage tanks.

Date of Government Version: 07/13/2015
Date Data Arrived at EDR: 07/14/2015
Date Made Active in Reports: 08/03/2015
Number of Days to Update: 20

Source: Dept. of Community Health
Telephone: 559-445-3271
Last EDR Contact: 07/06/2015
Next Scheduled EDR Contact: 10/19/2015
Data Release Frequency: Semi-Annually

HUMBOLDT COUNTY:

CUPA Facility List
CUPA facility list.

Date of Government Version: 08/04/2015
Date Data Arrived at EDR: 08/07/2015
Date Made Active in Reports: 09/03/2015
Number of Days to Update: 27

Source: Humboldt County Environmental Health
Telephone: N/A
Last EDR Contact: 08/24/2015
Next Scheduled EDR Contact: 12/07/2015
Data Release Frequency: Varies

IMPERIAL COUNTY:

CUPA Facility List
Cupa facility list.

Date of Government Version: 08/11/2015
Date Data Arrived at EDR: 08/14/2015
Date Made Active in Reports: 09/03/2015
Number of Days to Update: 20

Source: San Diego Border Field Office
Telephone: 760-339-2777
Last EDR Contact: 08/07/2015
Next Scheduled EDR Contact: 11/09/2015
Data Release Frequency: Varies

INYO COUNTY:

CUPA Facility List
Cupa facility list.

Date of Government Version: 09/10/2013
Date Data Arrived at EDR: 09/11/2013
Date Made Active in Reports: 10/14/2013
Number of Days to Update: 33

Source: Inyo County Environmental Health Services
Telephone: 760-878-0238
Last EDR Contact: 05/21/2015
Next Scheduled EDR Contact: 09/07/2015
Data Release Frequency: Varies

KERN COUNTY:

Underground Storage Tank Sites & Tank Listing
Kern County Sites and Tanks Listing.

Date of Government Version: 05/19/2015
Date Data Arrived at EDR: 06/18/2015
Date Made Active in Reports: 07/22/2015
Number of Days to Update: 34

Source: Kern County Environment Health Services Department
Telephone: 661-862-8700
Last EDR Contact: 08/07/2015
Next Scheduled EDR Contact: 11/23/2015
Data Release Frequency: Quarterly

KINGS COUNTY:

CUPA Facility List
A listing of sites included in the county's Certified Unified Program Agency database. California's Secretary for Environmental Protection established the unified hazardous materials and hazardous waste regulatory program as required by chapter 6.11 of the California Health and Safety Code. The Unified Program consolidates the administration, permits, inspections, and enforcement activities.

GOVERNMENT RECORDS SEARCHED / DATA CURRENCY TRACKING

Date of Government Version: 05/26/2015
Date Data Arrived at EDR: 05/28/2015
Date Made Active in Reports: 06/15/2015
Number of Days to Update: 18

Source: Kings County Department of Public Health
Telephone: 559-584-1411
Last EDR Contact: 05/21/2015
Next Scheduled EDR Contact: 09/07/2015
Data Release Frequency: Varies

LAKE COUNTY:

CUPA Facility List
Cupa facility list

Date of Government Version: 08/11/2015
Date Data Arrived at EDR: 08/14/2015
Date Made Active in Reports: 09/03/2015
Number of Days to Update: 20

Source: Lake County Environmental Health
Telephone: 707-263-1164
Last EDR Contact: 07/20/2015
Next Scheduled EDR Contact: 11/02/2015
Data Release Frequency: Varies

LOS ANGELES COUNTY:

List of Solid Waste Facilities
Solid Waste Facilities in Los Angeles County.

Date of Government Version: 07/20/2015
Date Data Arrived at EDR: 07/21/2015
Date Made Active in Reports: 08/03/2015
Number of Days to Update: 13

Source: La County Department of Public Works
Telephone: 818-458-5185
Last EDR Contact: 07/21/2015
Next Scheduled EDR Contact: 11/02/2015
Data Release Frequency: Varies

City of Los Angeles Landfills
Landfills owned and maintained by the City of Los Angeles.

Date of Government Version: 01/01/2015
Date Data Arrived at EDR: 07/27/2015
Date Made Active in Reports: 08/10/2015
Number of Days to Update: 14

Source: Engineering & Construction Division
Telephone: 213-473-7869
Last EDR Contact: 07/20/2015
Next Scheduled EDR Contact: 11/02/2015
Data Release Frequency: Varies

City of El Segundo Underground Storage Tank
Underground storage tank sites located in El Segundo city.

Date of Government Version: 03/30/2015
Date Data Arrived at EDR: 04/02/2015
Date Made Active in Reports: 04/13/2015
Number of Days to Update: 11

Source: City of El Segundo Fire Department
Telephone: 310-524-2236
Last EDR Contact: 07/17/2015
Next Scheduled EDR Contact: 11/02/2015
Data Release Frequency: Semi-Annually

City of Long Beach Underground Storage Tank
Underground storage tank sites located in the city of Long Beach.

Date of Government Version: 03/03/2015
Date Data Arrived at EDR: 05/26/2015
Date Made Active in Reports: 06/11/2015
Number of Days to Update: 16

Source: City of Long Beach Fire Department
Telephone: 562-570-2563
Last EDR Contact: 07/27/2015
Next Scheduled EDR Contact: 11/09/2015
Data Release Frequency: Annually

City of Torrance Underground Storage Tank
Underground storage tank sites located in the city of Torrance.

Date of Government Version: 06/03/2015
Date Data Arrived at EDR: 06/04/2015
Date Made Active in Reports: 07/06/2015
Number of Days to Update: 32

Source: City of Torrance Fire Department
Telephone: 310-618-2973
Last EDR Contact: 06/04/2015
Next Scheduled EDR Contact: 10/28/2015
Data Release Frequency: Semi-Annually

MADERA COUNTY:

CUPA Facility List
A listing of sites included in the county's Certified Unified Program Agency database. California's Secretary for Environmental Protection established the unified hazardous materials and hazardous waste regulatory program as required by chapter 6.11 of the California Health and Safety Code. The Unified Program consolidates the administration, permits, inspections, and enforcement activities.

Date of Government Version: 05/28/2015
Date Data Arrived at EDR: 05/29/2015
Date Made Active in Reports: 06/15/2015
Number of Days to Update: 17

Source: Madera County Environmental Health
Telephone: 559-675-7823
Last EDR Contact: 05/22/2015
Next Scheduled EDR Contact: 09/07/2015
Data Release Frequency: Varies

MARIN COUNTY:

Underground Storage Tank Sites
Currently permitted USTs in Marin County.

Date of Government Version: 10/08/2014
Date Data Arrived at EDR: 10/22/2014
Date Made Active in Reports: 12/15/2014
Number of Days to Update: 54

Source: Public Works Department Waste Management
Telephone: 415-499-6647
Last EDR Contact: 07/06/2015
Next Scheduled EDR Contact: 10/19/2015
Data Release Frequency: Semi-Annually

MERCED COUNTY:

CUPA Facility List
CUPA facility list.

Date of Government Version: 05/22/2015
Date Data Arrived at EDR: 05/26/2015
Date Made Active in Reports: 06/05/2015
Number of Days to Update: 10

Source: Merced County Environmental Health
Telephone: 209-381-1094
Last EDR Contact: 05/22/2015
Next Scheduled EDR Contact: 09/07/2015
Data Release Frequency: Varies

MONO COUNTY:

CUPA Facility List
CUPA Facility List

Date of Government Version: 06/01/2015
Date Data Arrived at EDR: 06/03/2015
Date Made Active in Reports: 07/06/2015
Number of Days to Update: 33

Source: Mono County Health Department
Telephone: 760-932-5580
Last EDR Contact: 06/01/2015
Next Scheduled EDR Contact: 09/14/2015
Data Release Frequency: Varies

MONTEREY COUNTY:

CUPA Facility Listing
CUPA Program listing from the Environmental Health Division.

Date of Government Version: 06/30/2015
Date Data Arrived at EDR: 07/07/2015
Date Made Active in Reports: 07/16/2015
Number of Days to Update: 9

Source: Monterey County Health Department
Telephone: 831-796-1297
Last EDR Contact: 05/26/2015
Next Scheduled EDR Contact: 09/07/2015
Data Release Frequency: Varies

NAPA COUNTY:

Sites With Reported Contamination
A listing of leaking underground storage tank sites located in Napa county.

Date of Government Version: 12/05/2011
Date Data Arrived at EDR: 12/06/2011
Date Made Active in Reports: 02/07/2012
Number of Days to Update: 63

Source: Napa County Department of Environmental Management
Telephone: 707-253-4269
Last EDR Contact: 06/01/2015
Next Scheduled EDR Contact: 09/14/2015
Data Release Frequency: No Update Planned

Closed and Operating Underground Storage Tank Sites
Underground storage tank sites located in Napa county.

Date of Government Version: 01/15/2008
Date Data Arrived at EDR: 01/16/2008
Date Made Active in Reports: 02/08/2008
Number of Days to Update: 23

Source: Napa County Department of Environmental Management
Telephone: 707-253-4269
Last EDR Contact: 06/01/2015
Next Scheduled EDR Contact: 09/14/2015
Data Release Frequency: No Update Planned

NEVADA COUNTY:

CUPA Facility List
CUPA facility list.

Date of Government Version: 06/03/2015
Date Data Arrived at EDR: 06/04/2015
Date Made Active in Reports: 07/22/2015
Number of Days to Update: 48

Source: Community Development Agency
Telephone: 530-265-1467
Last EDR Contact: 07/31/2015
Next Scheduled EDR Contact: 11/16/2015
Data Release Frequency: Varies

ORANGE COUNTY:

List of Industrial Site Cleanups
Petroleum and non-petroleum spills.

Date of Government Version: 08/01/2015
Date Data Arrived at EDR: 08/10/2015
Date Made Active in Reports: 09/03/2015
Number of Days to Update: 24

Source: Health Care Agency
Telephone: 714-834-3446
Last EDR Contact: 08/06/2015
Next Scheduled EDR Contact: 11/23/2015
Data Release Frequency: Annually

List of Underground Storage Tank Cleanups
Orange County Underground Storage Tank Cleanups (LUST).

Date of Government Version: 08/03/2015
Date Data Arrived at EDR: 08/10/2015
Date Made Active in Reports: 09/11/2015
Number of Days to Update: 32

Source: Health Care Agency
Telephone: 714-834-3446
Last EDR Contact: 05/06/2015
Next Scheduled EDR Contact: 08/24/2015
Data Release Frequency: Quarterly

List of Underground Storage Tank Facilities
Orange County Underground Storage Tank Facilities (UST).

Date of Government Version: 08/01/2015
Date Data Arrived at EDR: 08/11/2015
Date Made Active in Reports: 09/03/2015
Number of Days to Update: 23
Source: Health Care Agency
Telephone: 714-834-3446
Last EDR Contact: 08/11/2015
Next Scheduled EDR Contact: 11/23/2015
Data Release Frequency: Quarterly

PLACER COUNTY:

Master List of Facilities
List includes aboveground tanks, underground tanks and cleanup sites.

Date of Government Version: 07/01/2015
Date Data Arrived at EDR: 07/07/2015
Date Made Active in Reports: 08/05/2015
Number of Days to Update: 29
Source: Placer County Health and Human Services
Telephone: 530-745-2363
Last EDR Contact: 06/22/2015
Next Scheduled EDR Contact: 09/21/2015
Data Release Frequency: Semi-Annually

RIVERSIDE COUNTY:

Listing of Underground Tank Cleanup Sites
Riverside County Underground Storage Tank Cleanup Sites (LUST).

Date of Government Version: 07/15/2015
Date Data Arrived at EDR: 07/17/2015
Date Made Active in Reports: 08/03/2015
Number of Days to Update: 17
Source: Department of Environmental Health
Telephone: 951-358-5055
Last EDR Contact: 06/22/2015
Next Scheduled EDR Contact: 10/05/2015
Data Release Frequency: Quarterly

Underground Storage Tank Tank List
Underground storage tank sites located in Riverside county.

Date of Government Version: 07/15/2015
Date Data Arrived at EDR: 07/17/2015
Date Made Active in Reports: 08/03/2015
Number of Days to Update: 17
Source: Department of Environmental Health
Telephone: 951-358-5055
Last EDR Contact: 06/22/2015
Next Scheduled EDR Contact: 10/05/2015
Data Release Frequency: Quarterly

SACRAMENTO COUNTY:

Toxic Site Clean-Up List
List of sites where unauthorized releases of potentially hazardous materials have occurred.

Date of Government Version: 05/07/2015
Date Data Arrived at EDR: 07/24/2015
Date Made Active in Reports: 08/03/2015
Number of Days to Update: 10
Source: Sacramento County Environmental Management
Telephone: 916-875-8406
Last EDR Contact: 07/22/2015
Next Scheduled EDR Contact: 10/19/2015
Data Release Frequency: Quarterly

Master Hazardous Materials Facility List
Any business that has hazardous materials on site - hazardous material storage sites, underground storage tanks, waste generators.

Date of Government Version: 05/07/2015
Date Data Arrived at EDR: 07/27/2015
Date Made Active in Reports: 08/03/2015
Number of Days to Update: 7
Source: Sacramento County Environmental Management
Telephone: 916-875-8406
Last EDR Contact: 07/22/2015
Next Scheduled EDR Contact: 10/19/2015
Data Release Frequency: Quarterly

SAN BERNARDINO COUNTY:

GOVERNMENT RECORDS SEARCHED / DATA CURRENCY TRACKING

Hazardous Material Permits
This listing includes underground storage tanks, medical waste handlers/generators, hazardous materials handlers, hazardous waste generators, and waste oil generators/handlers.

Date of Government Version: 06/30/2015
Date Data Arrived at EDR: 07/07/2015
Date Made Active in Reports: 07/14/2015
Number of Days to Update: 7
Source: San Bernardino County Fire Department Hazardous Materials Division
Telephone: 909-387-3041
Last EDR Contact: 08/10/2015
Next Scheduled EDR Contact: 11/23/2015
Data Release Frequency: Quarterly

SAN DIEGO COUNTY:

Hazardous Materials Management Division Database
The database includes: HE58 - This report contains the business name, site address, business phone number, establishment 'H' permit number, type of permit, and the business status. HE17 - In addition to providing the same information provided in the HE58 listing, HE17 provides inspection dates, violations received by the establishment, hazardous waste generated, the quantity, method of storage, treatment/disposal of waste and the hauler, and information on underground storage tanks. Unauthorized Release List - Includes a summary of environmental contamination cases in San Diego County (underground tank cases, non-tank cases, groundwater contamination, and soil contamination are included.)

Date of Government Version: 09/23/2013
Date Data Arrived at EDR: 09/24/2013
Date Made Active in Reports: 10/17/2013
Number of Days to Update: 23
Source: Hazardous Materials Management Division
Telephone: 619-338-2268
Last EDR Contact: 06/05/2015
Next Scheduled EDR Contact: 09/21/2015
Data Release Frequency: Quarterly

Solid Waste Facilities
San Diego County Solid Waste Facilities.

Date of Government Version: 10/31/2014
Date Data Arrived at EDR: 11/21/2014
Date Made Active in Reports: 12/29/2014
Number of Days to Update: 38
Source: Department of Health Services
Telephone: 619-338-2209
Last EDR Contact: 07/22/2015
Next Scheduled EDR Contact: 11/09/2015
Data Release Frequency: Varies

Environmental Case Listing
The listing contains all underground tank release cases and projects pertaining to properties contaminated with hazardous substances that are actively under review by the Site Assessment and Mitigation Program.

Date of Government Version: 03/23/2010
Date Data Arrived at EDR: 06/15/2010
Date Made Active in Reports: 07/09/2010
Number of Days to Update: 24
Source: San Diego County Department of Environmental Health
Telephone: 619-338-2371
Last EDR Contact: 06/03/2015
Next Scheduled EDR Contact: 09/21/2015
Data Release Frequency: No Update Planned

SAN FRANCISCO COUNTY:

Local Oversite Facilities
A listing of leaking underground storage tank sites located in San Francisco county.

Date of Government Version: 09/19/2008
Date Data Arrived at EDR: 09/19/2008
Date Made Active in Reports: 09/29/2008
Number of Days to Update: 10
Source: Department Of Public Health San Francisco County
Telephone: 415-252-3920
Last EDR Contact: 08/06/2015
Next Scheduled EDR Contact: 11/23/2015
Data Release Frequency: Quarterly

Underground Storage Tank Information
Underground storage tank sites located in San Francisco county.

Date of Government Version: 11/29/2010
Date Data Arrived at EDR: 03/10/2011
Date Made Active in Reports: 03/15/2011
Number of Days to Update: 5
Source: Department of Public Health
Telephone: 415-252-3920
Last EDR Contact: 08/06/2015
Next Scheduled EDR Contact: 11/23/2015
Data Release Frequency: Quarterly

SAN JOAQUIN COUNTY:

San Joaquin Co. UST
A listing of underground storage tank locations in San Joaquin county.

Date of Government Version: 06/22/2015
Date Data Arrived at EDR: 06/26/2015
Date Made Active in Reports: 07/06/2015
Number of Days to Update: 10
Source: Environmental Health Department
Telephone: N/A
Last EDR Contact: 06/17/2015
Next Scheduled EDR Contact: 10/05/2015
Data Release Frequency: Semi-Annually

SAN LUIS OBISPO COUNTY:

CUPA Facility List
Cupa Facility List.

Date of Government Version: 05/22/2015
Date Data Arrived at EDR: 05/26/2015
Date Made Active in Reports: 06/10/2015
Number of Days to Update: 15
Source: San Luis Obispo County Public Health Department
Telephone: 805-781-5596
Last EDR Contact: 05/20/2015
Next Scheduled EDR Contact: 09/07/2015
Data Release Frequency: Varies

SAN MATEO COUNTY:

Business Inventory
List includes Hazardous Materials Business Plan, hazardous waste generators, and underground storage tanks.

Date of Government Version: 07/20/2015
Date Data Arrived at EDR: 07/22/2015
Date Made Active in Reports: 08/03/2015
Number of Days to Update: 12
Source: San Mateo County Environmental Health Services Division
Telephone: 650-363-1921
Last EDR Contact: 06/15/2015
Next Scheduled EDR Contact: 09/28/2015
Data Release Frequency: Annually

Fuel Leak List
A listing of leaking underground storage tank sites located in San Mateo county.

Date of Government Version: 06/10/2015
Date Data Arrived at EDR: 06/16/2015
Date Made Active in Reports: 07/14/2015
Number of Days to Update: 28
Source: San Mateo County Environmental Health Services Division
Telephone: 650-363-1921
Last EDR Contact: 06/10/2015
Next Scheduled EDR Contact: 06/29/2015
Data Release Frequency: Semi-Annually

SANTA BARBARA COUNTY:

CUPA Facility Listing
CUPA Program Listing from the Environmental Health Services division.

Date of Government Version: 09/08/2011
Date Data Arrived at EDR: 09/09/2011
Date Made Active in Reports: 10/07/2011
Number of Days to Update: 28
Source: Santa Barbara County Public Health Department
Telephone: 805-686-8167
Last EDR Contact: 05/22/2015
Next Scheduled EDR Contact: 09/07/2015
Data Release Frequency: Varies

SANTA CLARA COUNTY:

Cupa Facility List
Cupa facility list

Date of Government Version: 06/10/2015
Date Data Arrived at EDR: 06/16/2015
Date Made Active in Reports: 07/10/2015
Number of Days to Update: 24
Source: Department of Environmental Health
Telephone: 408-918-1973
Last EDR Contact: 06/05/2015
Next Scheduled EDR Contact: 09/07/2015
Data Release Frequency: Varies

HIST LUST - Fuel Leak Site Activity Report
A listing of open and closed leaking underground storage tanks. This listing is no longer updated by the county.
Leaking underground storage tanks are now handled by the Department of Environmental Health.

Date of Government Version: 03/29/2005
Date Data Arrived at EDR: 03/30/2005
Date Made Active in Reports: 04/21/2005
Number of Days to Update: 22
Source: Santa Clara Valley Water District
Telephone: 408-265-2600
Last EDR Contact: 03/23/2009
Next Scheduled EDR Contact: 06/22/2009
Data Release Frequency: No Update Planned

LOP Listing
A listing of leaking underground storage tanks located in Santa Clara county.

Date of Government Version: 03/03/2014
Date Data Arrived at EDR: 03/05/2014
Date Made Active in Reports: 03/18/2014
Number of Days to Update: 13
Source: Department of Environmental Health
Telephone: 408-918-3417
Last EDR Contact: 06/01/2015
Next Scheduled EDR Contact: 09/14/2015
Data Release Frequency: Annually

Hazardous Material Facilities
Hazardous material facilities, including underground storage tank sites.

Date of Government Version: 08/10/2015
Date Data Arrived at EDR: 08/14/2015
Date Made Active in Reports: 09/03/2015
Number of Days to Update: 20
Source: City of San Jose Fire Department
Telephone: 408-535-7694
Last EDR Contact: 08/07/2015
Next Scheduled EDR Contact: 11/23/2015
Data Release Frequency: Annually

SANTA CRUZ COUNTY:

CUPA Facility List
CUPA facility listing.

Date of Government Version: 05/22/2015
Date Data Arrived at EDR: 05/26/2015
Date Made Active in Reports: 06/08/2015
Number of Days to Update: 13
Source: Santa Cruz County Environmental Health
Telephone: 831-464-2761
Last EDR Contact: 05/22/2015
Next Scheduled EDR Contact: 09/07/2015
Data Release Frequency: Varies

SHASTA COUNTY:

CUPA Facility List
Cupa Facility List.

Date of Government Version: 06/12/2015
Date Data Arrived at EDR: 06/16/2015
Date Made Active in Reports: 07/10/2015
Number of Days to Update: 24

Source: Shasta County Department of Resource Management
Telephone: 530-225-5789
Last EDR Contact: 05/26/2015
Next Scheduled EDR Contact: 09/07/2015
Data Release Frequency: Varies

SOLANO COUNTY:

Leaking Underground Storage Tanks
A listing of leaking underground storage tank sites located in Solano county.

Date of Government Version: 06/19/2015
Date Data Arrived at EDR: 06/24/2015
Date Made Active in Reports: 07/14/2015
Number of Days to Update: 20

Source: Solano County Department of Environmental Management
Telephone: 707-784-6770
Last EDR Contact: 06/10/2015
Next Scheduled EDR Contact: 09/28/2015
Data Release Frequency: Quarterly

Underground Storage Tanks
Underground storage tank sites located in Solano county.

Date of Government Version: 06/19/2015
Date Data Arrived at EDR: 06/30/2015
Date Made Active in Reports: 07/07/2015
Number of Days to Update: 7

Source: Solano County Department of Environmental Management
Telephone: 707-784-6770
Last EDR Contact: 06/10/2015
Next Scheduled EDR Contact: 09/28/2015
Data Release Frequency: Quarterly

SONOMA COUNTY:

Cupa Facility List
Cupa Facility list

Date of Government Version: 06/22/2015
Date Data Arrived at EDR: 06/26/2015
Date Made Active in Reports: 07/14/2015
Number of Days to Update: 18

Source: County of Sonoma Fire & Emergency Services Department
Telephone: 707-565-1174
Last EDR Contact: 06/22/2015
Next Scheduled EDR Contact: 10/12/2015
Data Release Frequency: Varies

Leaking Underground Storage Tank Sites
A listing of leaking underground storage tank sites located in Sonoma county.

Date of Government Version: 07/01/2015
Date Data Arrived at EDR: 07/07/2015
Date Made Active in Reports: 07/14/2015
Number of Days to Update: 7

Source: Department of Health Services
Telephone: 707-565-6565
Last EDR Contact: 06/22/2015
Next Scheduled EDR Contact: 10/12/2015
Data Release Frequency: Quarterly

SUTTER COUNTY:

Underground Storage Tanks
Underground storage tank sites located in Sutter county.

Date of Government Version: 06/05/2015
Date Data Arrived at EDR: 06/09/2015
Date Made Active in Reports: 07/06/2015
Number of Days to Update: 27

Source: Sutter County Department of Agriculture
Telephone: 530-822-7500
Last EDR Contact: 06/05/2015
Next Scheduled EDR Contact: 09/21/2015
Data Release Frequency: Semi-Annually

TUOLUMNE COUNTY:

GOVERNMENT RECORDS SEARCHED / DATA CURRENCY TRACKING

CUPA Facility List
Cupa facility list

Date of Government Version: 07/13/2015
Date Data Arrived at EDR: 07/28/2015
Date Made Active in Reports: 08/03/2015
Number of Days to Update: 6

Source: Divison of Environmental Health
Telephone: 209-533-5633
Last EDR Contact: 07/24/2015
Next Scheduled EDR Contact: 11/09/2015
Data Release Frequency: Varies

VENTURA COUNTY:

Business Plan, Hazardous Waste Producers, and Operating Underground Tanks
The BWT list indicates by site address whether the Environmental Health Division has Business Plan (B), Waste Producer (W), and/or Underground Tank (T) information.

Date of Government Version: 07/27/2015
Date Data Arrived at EDR: 08/17/2015
Date Made Active in Reports: 09/03/2015
Number of Days to Update: 17

Source: Ventura County Environmental Health Division
Telephone: 805-654-2813
Last EDR Contact: 08/12/2015
Next Scheduled EDR Contact: 11/30/2015
Data Release Frequency: Quarterly

Inventory of Illegal Abandoned and Inactive Sites
Ventura County Inventory of Closed, Illegal Abandoned, and Inactive Sites.

Date of Government Version: 12/01/2011
Date Data Arrived at EDR: 12/01/2011
Date Made Active in Reports: 01/19/2012
Number of Days to Update: 49

Source: Environmental Health Division
Telephone: 805-654-2813
Last EDR Contact: 06/26/2015
Next Scheduled EDR Contact: 10/19/2015
Data Release Frequency: Annually

Listing of Underground Tank Cleanup Sites
Ventura County Underground Storage Tank Cleanup Sites (LUST).

Date of Government Version: 05/29/2008
Date Data Arrived at EDR: 06/24/2008
Date Made Active in Reports: 07/31/2008
Number of Days to Update: 37

Source: Environmental Health Division
Telephone: 805-654-2813
Last EDR Contact: 08/12/2015
Next Scheduled EDR Contact: 11/30/2015
Data Release Frequency: Quarterly

Medical Waste Program List
To protect public health and safety and the environment from potential exposure to disease causing agents, the Environmental Health Division Medical Waste Program regulates the generation, handling, storage, treatment and disposal of medical waste throughout the County.

Date of Government Version: 07/27/2015
Date Data Arrived at EDR: 07/29/2015
Date Made Active in Reports: 09/03/2015
Number of Days to Update: 36

Source: Ventura County Resource Management Agency
Telephone: 805-654-2813
Last EDR Contact: 07/27/2015
Next Scheduled EDR Contact: 11/09/2015
Data Release Frequency: Quarterly

Underground Tank Closed Sites List
Ventura County Operating Underground Storage Tank Sites (UST)/Underground Tank Closed Sites List.

Date of Government Version: 05/27/2015
Date Data Arrived at EDR: 06/17/2015
Date Made Active in Reports: 07/06/2015
Number of Days to Update: 19

Source: Environmental Health Division
Telephone: 805-654-2813
Last EDR Contact: 06/17/2015
Next Scheduled EDR Contact: 09/28/2015
Data Release Frequency: Quarterly

YOLO COUNTY:

Underground Storage Tank Comprehensive Facility Report
Underground storage tank sites located in Yolo county.

Date of Government Version: 07/08/2015
Date Data Arrived at EDR: 07/13/2015
Date Made Active in Reports: 07/22/2015
Number of Days to Update: 9

Source: Yolo County Department of Health
Telephone: 530-666-8646
Last EDR Contact: 07/06/2015
Next Scheduled EDR Contact: 10/05/2015
Data Release Frequency: Annually

YUBA COUNTY:

CUPA Facility List
CUPA facility listing for Yuba County.

Date of Government Version: 08/04/2015
Date Data Arrived at EDR: 08/07/2015
Date Made Active in Reports: 09/03/2015
Number of Days to Update: 27

Source: Yuba County Environmental Health Department
Telephone: 530-749-7523
Last EDR Contact: 07/31/2015
Next Scheduled EDR Contact: 11/16/2015
Data Release Frequency: Varies

OTHER DATABASE(S)

Depending on the geographic area covered by this report, the data provided in these specialty databases may or may not be complete. For example, the existence of wetlands information data in a specific report does not mean that all wetlands in the area covered by the report are included. Moreover, the absence of any reported wetlands information does not necessarily mean that wetlands do not exist in the area covered by the report.

CT MANIFEST: Hazardous Waste Manifest Data
Facility and manifest data. Manifest is a document that lists and tracks hazardous waste from the generator through transporters to a tsd facility.

Date of Government Version: 07/30/2013
Date Data Arrived at EDR: 08/19/2013
Date Made Active in Reports: 10/03/2013
Number of Days to Update: 45

Source: Department of Energy & Environmental Protection
Telephone: 860-424-3375
Last EDR Contact: 05/18/2015
Next Scheduled EDR Contact: 08/31/2015
Data Release Frequency: No Update Planned

NJ MANIFEST: Manifest Information
Hazardous waste manifest information.

Date of Government Version: 12/31/2013
Date Data Arrived at EDR: 07/17/2015
Date Made Active in Reports: 08/12/2015
Number of Days to Update: 26

Source: Department of Environmental Protection
Telephone: N/A
Last EDR Contact: 07/13/2015
Next Scheduled EDR Contact: 10/28/2015
Data Release Frequency: Annually

NY MANIFEST: Facility and Manifest Data
Manifest is a document that lists and tracks hazardous waste from the generator through transporters to a TSD facility.

Date of Government Version: 08/01/2015
Date Data Arrived at EDR: 08/06/2015
Date Made Active in Reports: 08/24/2015
Number of Days to Update: 18

Source: Department of Environmental Conservation
Telephone: 518-402-8651
Last EDR Contact: 08/06/2015
Next Scheduled EDR Contact: 11/16/2015
Data Release Frequency: Annually

GOVERNMENT RECORDS SEARCHED / DATA CURRENCY TRACKING

PA MANIFEST: Manifest Information
Hazardous waste manifest information.

Date of Government Version: 12/31/2014
Date Data Arrived at EDR: 07/24/2015
Date Made Active in Reports: 08/18/2015
Number of Days to Update: 25

Source: Department of Environmental Protection
Telephone: 717-783-8990
Last EDR Contact: 07/20/2015
Next Scheduled EDR Contact: 11/02/2015
Data Release Frequency: Annually

RI MANIFEST: Manifest information
Hazardous waste manifest information

Date of Government Version: 12/31/2013
Date Data Arrived at EDR: 06/19/2015
Date Made Active in Reports: 07/15/2015
Number of Days to Update: 26

Source: Department of Environmental Management
Telephone: 401-222-2797
Last EDR Contact: 05/26/2015
Next Scheduled EDR Contact: 09/07/2015
Data Release Frequency: Annually

WI MANIFEST: Manifest Information
Hazardous waste manifest information.

Date of Government Version: 12/31/2014
Date Data Arrived at EDR: 03/19/2015
Date Made Active in Reports: 04/07/2015
Number of Days to Update: 19

Source: Department of Natural Resources
Telephone: N/A
Last EDR Contact: 06/11/2015
Next Scheduled EDR Contact: 09/28/2015
Data Release Frequency: Annually

Oil/Gas Pipelines
Source: PennWell Corporation
Telephone: 281-546-1505
Petroleum Bundle (Crude Oil, Refined Products, Petrochemicals, Gas Liquids (LPG/NGL), and Specialty Gases (Miscellaneous)) N = Natural Gas Bundle (Natural Gas, Gas Liquids (LPG/NGL), and Specialty Gases (Miscellaneous)). This map includes information copyrighted by PennWell Corporation. This information is provided on a best effort basis and PennWell Corporation does not guarantee its accuracy nor warrant its fitness for any particular purpose. Such information has been reprinted with the permission of PennWell.

Electric Power Transmission Line Data
Source: PennWell Corporation
Telephone: 800-823-6277
This map includes information copyrighted by PennWell Corporation. This information is provided on a best effort basis and PennWell Corporation does not guarantee its accuracy nor warrant its fitness for any particular purpose. Such information has been reprinted with the permission of PennWell.

Sensitive Receptors: There are individuals deemed sensitive receptors due to their fragile immune systems and special sensitivity to environmental discharges. These sensitive receptors typically include the elderly, the sick, and children. While the location of all sensitive receptors cannot be determined, EDR indicates those buildings and facilities - schools, daycares, hospitals, medical centers, and nursing homes - where individuals who are sensitive receptors are likely to be located.

AHA Hospitals:
Source: American Hospital Association, Inc.
Telephone: 312-280-5991
The database includes a listing of hospitals based on the American Hospital Association's annual survey of hospitals.

Medical Centers: Provider of Services Listing
Source: Centers for Medicare & Medicaid Services
Telephone: 410-786-3000
A listing of hospitals with Medicare provider number, produced by Centers of Medicare & Medicaid Services, a federal agency within the U.S. Department of Health and Human Services.

Nursing Homes
Source: National Institutes of Health
Telephone: 301-594-6248
Information on Medicare and Medicaid certified nursing homes in the United States.

Public Schools
Source: National Center for Education Statistics
Telephone: 202-502-7300
The National Center for Education Statistics' primary database on elementary and secondary public education in the United States. It is a comprehensive, annual, national statistical database of all public elementary and secondary schools and school districts, which contains data that are comparable across all states.

GOVERNMENT RECORDS SEARCHED / DATA CURRENCY TRACKING

Private Schools
Source: National Center for Education Statistics
Telephone: 202-502-7300
The National Center for Education Statistics' primary database on private school locations in the United States.
Daycare Centers: Licensed Facilities
Source: Department of Social Services
Telephone: 916-657-4041

Flood Zone Data: This data, available in select counties across the country, was obtained by EDR in 2003 & 2011 from the Federal Emergency Management Agency (FEMA). Data depicts 100-year and 500-year flood zones as defined by FEMA.

NWI: National Wetlands Inventory. This data, available in select counties across the country, was obtained by EDR in 2002, 2005 and 2010 from the U.S. Fish and Wildlife Service.

Current USGS 7.5 Minute Topographic Map
Source: U.S. Geological Survey

STREET AND ADDRESS INFORMATION

© 2010 Tele Atlas North America, Inc. All rights reserved. This material is proprietary and the subject of copyright protection and other intellectual property rights owned by or licensed to Tele Atlas North America, Inc. The use of this material is subject to the terms of a license agreement. You will be held liable for any unauthorized copying or disclosure of this material.

GEOCHECK® - PHYSICAL SETTING SOURCE ADDENDUM

TARGET PROPERTY ADDRESS

LANDSIDE ACCESS MODERNIZATION PROGRAM
5300 W 111TH ST
LOS ANGELES, CA 90045

TARGET PROPERTY COORDINATES

Latitude (North):	33.9331 - 33° 55' 59.16"
Longitude (West):	118.3767 - 118° 22' 36.12"
Universal Tranverse Mercator:	Zone 11
UTM X (Meters):	372757.7
UTM Y (Meters):	3755397.5
Elevation:	93 ft. above sea level

USGS TOPOGRAPHIC MAP

Target Property Map:	5640438 VENICE, CA
Version Date:	2012
East Map:	5640440 INGLEWOOD, CA
Version Date:	2012

EDR's GeoCheck Physical Setting Source Addendum is provided to assist the environmental professional in forming an opinion about the impact of potential contaminant migration.

Assessment of the impact of contaminant migration generally has two principal investigative components:

1. Groundwater flow direction, and
2. Groundwater flow velocity.

Groundwater flow direction may be impacted by surface topography, hydrology, hydrogeology, characteristics of the soil, and nearby wells. Groundwater flow velocity is generally impacted by the nature of the geologic strata.

GEOCHECK® - PHYSICAL SETTING SOURCE SUMMARY

GROUNDWATER FLOW DIRECTION INFORMATION

Groundwater flow direction for a particular site is best determined by a qualified environmental professional using site-specific well data. If such data is not reasonably ascertainable, it may be necessary to rely on other sources of information, such as surface topographic information, hydrologic information, hydrogeologic data collected on nearby properties, and regional groundwater flow information (from deep aquifers).

TOPOGRAPHIC INFORMATION

Surface topography may be indicative of the direction of surficial groundwater flow. This information can be used to assist the environmental professional in forming an opinion about the impact of nearby contaminated properties or, should contamination exist on the target property, what downgradient sites might be impacted.

TARGET PROPERTY TOPOGRAPHY

General Topographic Gradient: General ENE

SURROUNDING TOPOGRAPHY: ELEVATION PROFILES

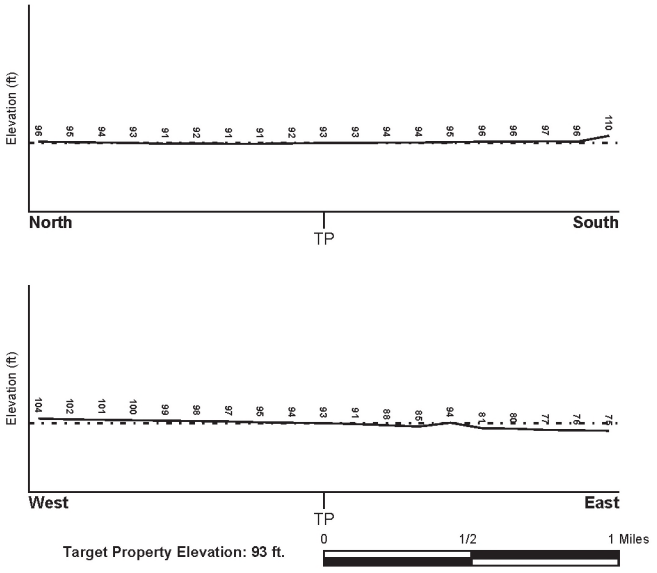

Source: Topography has been determined from the USGS 7.5' Digital Elevation Model and should be evaluated on a relative (not an absolute) basis. Relative elevation information between sites of close proximity should be field verified.

GEOCHECK® - PHYSICAL SETTING SOURCE SUMMARY

HYDROLOGIC INFORMATION

Surface water can act as a hydrologic barrier to groundwater flow. Such hydrologic information can be used to assist the environmental professional in forming an opinion about the impact of nearby contaminated properties or, should contamination exist on the target property, what downgradient sites might be impacted.

Refer to the Physical Setting Source Map following this summary for hydrologic information (major waterways and bodies of water).

FEMA FLOOD ZONE

Target Property County	FEMA Flood Electronic Data
LOS ANGELES, CA	YES - refer to the Overview Map and Detail Map

Flood Plain Panel at Target Property: 06037C - FEMA DFIRM Flood data

Additional Panels in search area: Not Reported

NATIONAL WETLAND INVENTORY

NWI Quad at Target Property	NWI Electronic Data Coverage
VENICE	YES - refer to the Overview Map and Detail Map

HYDROGEOLOGIC INFORMATION

Hydrogeologic information obtained by installation of wells on a specific site can often be an indicator of groundwater flow direction in the immediate area. Such hydrogeologic information can be used to assist the environmental professional in forming an opinion about the impact of nearby contaminated properties or, should contamination exist on the target property, what downgradient sites might be impacted.

Site-Specific Hydrogeological Data*:

Search Radius:	1.25 miles
Location Relative to TP:	1 - 2 Miles South
Site Name:	Los Angeles Air Force Sta
Site EPA ID Number:	CA6572026296
Groundwater Flow Direction:	NW ON A REGIONAL BASIS.
Inferred Depth to Water:	90 feet.
Hydraulic Connection:	Aquifers underlying the site are hydraulically connected.
Sole Source Aquifer:	No information about a sole source aquifer is available
Data Quality:	Information is inferred in the CERCLIS investigation report(s)

AQUIFLOW®

Search Radius: 1.000 Mile.

EDR has developed the AQUIFLOW Information System to provide data on the general direction of groundwater flow at specific points. EDR has reviewed reports submitted by environmental professionals to regulatory authorities at select sites and has extracted the date of the report, groundwater flow direction as determined hydrogeologically, and the depth to water table.

MAP ID	LOCATION FROM TP	GENERAL DIRECTION GROUNDWATER FLOW
Not Reported		

*©1996 Site-specific hydrogeological data gathered by CERCLIS Alerts, Inc., Bainbridge Island, WA. All rights reserved. All of the information and opinions presented are those of the cited EPA report(s), which were completed under a Comprehensive Environmental Response Compensation and Liability Information System (CERCLIS) investigation.

GROUNDWATER FLOW VELOCITY INFORMATION

Groundwater flow velocity information for a particular site is best determined by a qualified environmental professional using site specific geologic and soil strata data. If such data are not reasonably ascertainable, it may be necessary to rely on other sources of information, including geologic age identification, rock stratigraphic unit and soil characteristics data collected on nearby properties and regional soil information. In general, contaminant plumes move more quickly through sandy-gravelly types of soils than silty-clayey types of soils.

GEOLOGIC INFORMATION IN GENERAL AREA OF TARGET PROPERTY

Geologic information can be used by the environmental professional in forming an opinion about the relative speed at which contaminant migration may be occurring.

ROCK STRATIGRAPHIC UNIT

Era: Cenozoic
System: Quaternary
Series: Quaternary
Code: Q *(decoded above as Era, System & Series)*

GEOLOGIC AGE IDENTIFICATION

Category: Stratifed Sequence

Geologic Age and Rock Stratigraphic Unit Source: P.G. Schruben, R.E. Arndt and W.J. Bawiec, Geology of the Conterminous U.S. at 1:2,500,000 Scale - a digital representation of the 1974 P.B. King and H.M. Beikman Map, USGS Digital Data Series DDS - 11 (1994).

DOMINANT SOIL COMPOSITION IN GENERAL AREA OF TARGET PROPERTY

The U.S. Department of Agriculture's (USDA) Soil Conservation Service (SCS) leads the National Cooperative Soil Survey (NCSS) and is responsible for collecting, storing, maintaining and distributing soil survey information for privately owned lands in the United States. A soil map in a soil survey is a representation of soil patterns in a landscape. Soil maps for STATSGO are compiled by generalizing more detailed (SSURGO) soil survey maps. The following information is based on Soil Conservation Service STATSGO data.

Soil Component Name: DELHI

Soil Surface Texture: sand

Hydrologic Group: Class A - High infiltration rates. Soils are deep, well drained to excessively drained sands and gravels.

Soil Drainage Class: Somewhat excessive. Soils have high hydraulic conductivity and low water holding capacity. Depth to water table is more than 6 feet.

Hydric Status: Soil does not meet the requirements for a hydric soil.

Corrosion Potential - Uncoated Steel: MODERATE

Depth to Bedrock Min: > 60 inches

Depth to Bedrock Max: > 60 inches

GEOCHECK® - PHYSICAL SETTING SOURCE SUMMARY

Soil Layer Information

	Boundary			Classification			
Layer	Upper	Lower	Soil Texture Class	AASHTO Group	Unified Soil	Permeability Rate (in/hr)	Soil Reaction (pH)
1	0 inches	10 inches	sand	Granular materials (35 pct. or less passing No. 200), Stone Fragments, Gravel and Sand.	COARSE-GRAINED SOILS, Sands, Clean Sands, Poorly graded sand. COARSE-GRAINED SOILS, Sands, Sands with fines, Silty Sand.	Max: 20.00 Min: 6.00	Max: 7.80 Min: 6.10
2	10 inches	30 inches	sand	Granular materials (35 pct. or less passing No. 200), Stone Fragments, Gravel and Sand.	COARSE-GRAINED SOILS, Sands, Clean Sands, Poorly graded sand. COARSE-GRAINED SOILS, Sands, Sands with fines, Silty Sand.	Max: 20.00 Min: 6.00	Max: 7.80 Min: 6.10
3	30 inches	50 inches	loamy sand	Granular materials (35 pct. or less passing No. 200), Silty, or Clayey Gravel and Sand.	COARSE-GRAINED SOILS, Sands, Sands with fines, Silty Sand.	Max: 20.00 Min: 6.00	Max: 7.80 Min: 6.10
4	50 inches	70 inches	sand	Granular materials (35 pct. or less passing No. 200), Stone Fragments, Gravel and Sand.	COARSE-GRAINED SOILS, Sands, Clean Sands, Poorly graded sand. COARSE-GRAINED SOILS, Sands, Sands with fines, Silty Sand.	Max: 20.00 Min: 6.00	Max: 7.80 Min: 6.10

OTHER SOIL TYPES IN AREA

Based on Soil Conservation Service STATSGO data, the following additional subordinant soil types may appear within the general area of target property.

Soil Surface Textures: coarse sand
silt loam
sandy loam
gravelly - sand
loamy sand
clay

Surficial Soil Types: coarse sand
silt loam
sandy loam
gravelly - sand
loamy sand

GEOCHECK® - PHYSICAL SETTING SOURCE SUMMARY

clay

Shallow Soil Types: fine sandy loam
gravelly - loam
sandy clay loam
sandy clay

Deeper Soil Types: coarse sand
silty clay loam
gravelly - fine sandy loam
stratified
gravelly - sandy loam
weathered bedrock
clay loam

LOCAL / REGIONAL WATER AGENCY RECORDS

EDR Local/Regional Water Agency records provide water well information to assist the environmental professional in assessing sources that may impact ground water flow direction, and in forming an opinion about the impact of contaminant migration on nearby drinking water wells.

WELL SEARCH DISTANCE INFORMATION

DATABASE	SEARCH DISTANCE (miles)
Federal USGS	0.125
Federal FRDS PWS	Nearest PWS within 0.125 miles
State Database	0.000

FEDERAL USGS WELL INFORMATION

MAP ID	WELL ID	LOCATION FROM TP
No Wells Found		

FEDERAL FRDS PUBLIC WATER SUPPLY SYSTEM INFORMATION

MAP ID	WELL ID	LOCATION FROM TP
No PWS System Found		

Note: PWS System location is not always the same as well location.

STATE DATABASE WELL INFORMATION

MAP ID	WELL ID	LOCATION FROM TP
No Wells Found		

PHYSICAL SETTING SOURCE MAP - 4423743.6s

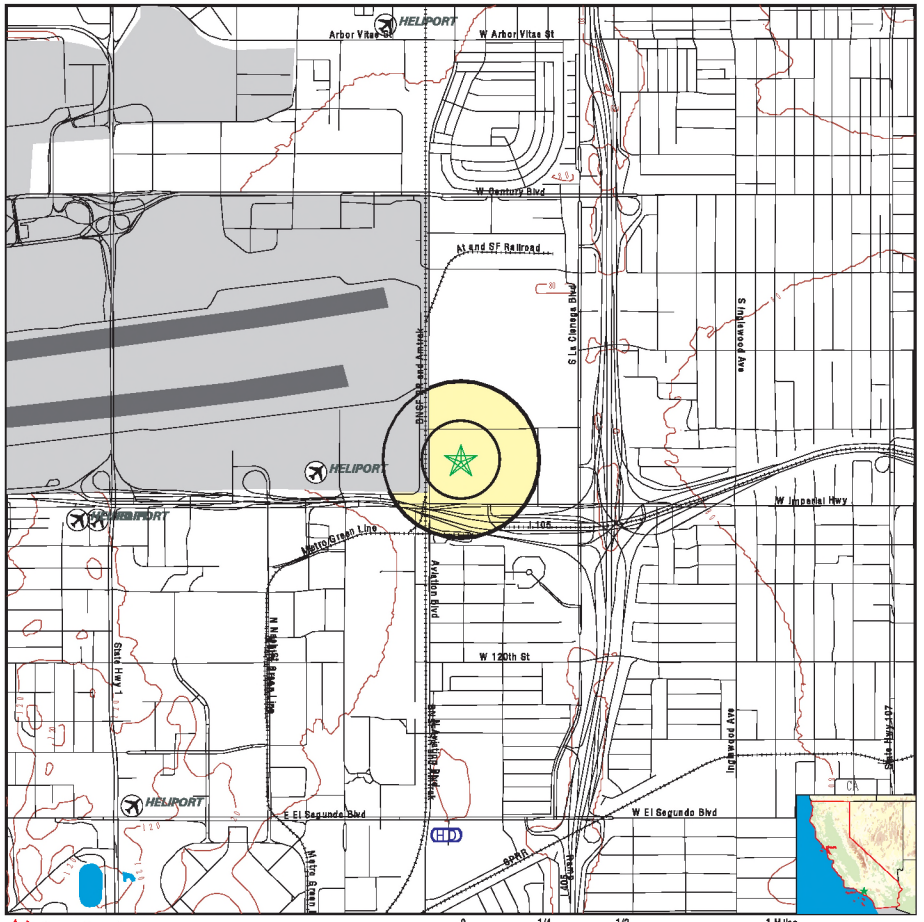

SITE NAME: Landside Access Modernization Program	CLIENT: Ninyo & Moore
ADDRESS: 5300 W 111th St Los Angeles CA 90045	CONTACT: Patrick Cullip
LAT/LONG: 33.9331 / 118.3767	INQUIRY #: 4423743.6s DATE: September 29, 2015 1:07 pm

Copyright © 2015 EDR, Inc. © 2010 Tele Atlas Rel. 07/2009.

GEOCHECK® - PHYSICAL SETTING SOURCE MAP FINDINGS
RADON

AREA RADON INFORMATION

State Database: CA Radon

Radon Test Results

Zipcode	Num Tests	> 4 pCi/L
90045	55	4

Federal EPA Radon Zone for LOS ANGELES County: 2

Note: Zone 1 indoor average level > 4 pCi/L.
: Zone 2 indoor average level >= 2 pCi/L and <= 4 pCi/L.
: Zone 3 indoor average level < 2 pCi/L.

Federal Area Radon Information for LOS ANGELES COUNTY, CA

Number of sites tested: 63

Area	Average Activity	% <4 pCi/L	% 4-20 pCi/L	% >20 pCi/L
Living Area - 1st Floor	0.711 pCi/L	98%	2%	0%
Living Area - 2nd Floor	Not Reported	Not Reported	Not Reported	Not Reported
Basement	0.933 pCi/L	100%	0%	0%

PHYSICAL SETTING SOURCE RECORDS SEARCHED

TOPOGRAPHIC INFORMATION

USGS 7.5' Digital Elevation Model (DEM)
Source: United States Geologic Survey
EDR acquired the USGS 7.5' Digital Elevation Model in 2002 and updated it in 2006. The 7.5 minute DEM corresponds to the USGS 1:24,000- and 1:25,000-scale topographic quadrangle maps. The DEM provides elevation data with consistent elevation units and projection.

Current USGS 7.5 Minute Topographic Map
Source: U.S. Geological Survey

HYDROLOGIC INFORMATION

Flood Zone Data: This data, available in select counties across the country, was obtained by EDR in 2003 & 2011 from the Federal Emergency Management Agency (FEMA). Data depicts 100-year and 500-year flood zones as defined by FEMA.

NWI: National Wetlands Inventory. This data, available in select counties across the country, was obtained by EDR in 2002, 2005 and 2010 from the U.S. Fish and Wildlife Service.

HYDROGEOLOGIC INFORMATION

AQUIFLOW^{R} Information System
Source: EDR proprietary database of groundwater flow information
EDR has developed the AQUIFLOW Information System (AIS) to provide data on the general direction of groundwater flow at specific points. EDR has reviewed reports submitted to regulatory authorities at select sites and has extracted the date of the report, hydrogeologically determined groundwater flow direction and depth to water table information.

GEOLOGIC INFORMATION

Geologic Age and Rock Stratigraphic Unit
Source: P.G. Schruben, R.E. Arndt and W.J. Bawiec, Geology of the Conterminous U.S. at 1:2,500,000 Scale - A digital representation of the 1974 P.B. King and H.M. Beikman Map, USGS Digital Data Series DDS - 11 (1994).

STATSGO: State Soil Geographic Database
Source: Department of Agriculture, Natural Resources Conservation Services
The U.S. Department of Agriculture's (USDA) Natural Resources Conservation Service (NRCS) leads the national Conservation Soil Survey (NCSS) and is responsible for collecting, storing, maintaining and distributing soil survey information for privately owned lands in the United States. A soil map in a soil survey is a representation of soil patterns in a landscape. Soil maps for STATSGO are compiled by generalizing more detailed (SSURGO) soil survey maps.

SSURGO: Soil Survey Geographic Database
Source: Department of Agriculture, Natural Resources Conservation Services (NRCS)
Telephone: 800-672-5559
SSURGO is the most detailed level of mapping done by the Natural Resources Conservation Services, mapping scales generally range from 1:12,000 to 1:63,360. Field mapping methods using national standards are used to construct the soil maps in the Soil Survey Geographic (SSURGO) database. SSURGO digitizing duplicates the original soil survey maps. This level of mapping is designed for use by landowners, townships and county natural resource planning and management.

PHYSICAL SETTING SOURCE RECORDS SEARCHED

LOCAL / REGIONAL WATER AGENCY RECORDS

FEDERAL WATER WELLS

PWS: Public Water Systems
Source: EPA/Office of Drinking Water
Telephone: 202-564-3750
Public Water System data from the Federal Reporting Data System. A PWS is any water system which provides water to at least 25 people for at least 60 days annually. PWSs provide water from wells, rivers and other sources.

PWS ENF: Public Water Systems Violation and Enforcement Data
Source: EPA/Office of Drinking Water
Telephone: 202-564-3750
Violation and Enforcement data for Public Water Systems from the Safe Drinking Water Information System (SDWIS) after August 1995. Prior to August 1995, the data came from the Federal Reporting Data System (FRDS).

USGS Water Wells: USGS National Water Inventory System (NWIS)
This database contains descriptive information on sites where the USGS collects or has collected data on surface water and/or groundwater. The groundwater data includes information on wells, springs, and other sources of groundwater.

STATE RECORDS

Water Well Database
Source: Department of Water Resources
Telephone: 916-651-9648

California Drinking Water Quality Database
Source: Department of Public Health
Telephone: 916-324-2319
The database includes all drinking water compliance and special studies monitoring for the state of California since 1984. It consists of over 3,200,000 individual analyses along with well and water system information.

OTHER STATE DATABASE INFORMATION

California Oil and Gas Well Locations
Source: Department of Conservation
Telephone: 916-323-1779
Oil and Gas well locations in the state.

RADON

State Database: CA Radon
Source: Department of Health Services
Telephone: 916-324-2208
Radon Database for California

Area Radon Information
Source: USGS
Telephone: 703-356-4020
The National Radon Database has been developed by the U.S. Environmental Protection Agency (USEPA) and is a compilation of the EPA/State Residential Radon Survey and the National Residential Radon Survey. The study covers the years 1986 - 1992. Where necessary data has been supplemented by information collected at private sources such as universities and research institutions.

EPA Radon Zones
Source: EPA
Telephone: 703-356-4020
Sections 307 & 309 of IRAA directed EPA to list and identify areas of U.S. with the potential for elevated indoor radon levels.

PHYSICAL SETTING SOURCE RECORDS SEARCHED

OTHER

Airport Landing Facilities: Private and public use landing facilities
Source: Federal Aviation Administration, 800-457-6656

Epicenters: World earthquake epicenters, Richter 5 or greater
Source: Department of Commerce, National Oceanic and Atmospheric Administration

California Earthquake Fault Lines: The fault lines displayed on EDR's Topographic map are digitized quaternary fault lines, prepared in 1975 by the United State Geological Survey. Additional information (also from 1975) regarding activity at specific fault lines comes from California's Preliminary Fault Activity Map prepared by the California Division of Mines and Geology.

STREET AND ADDRESS INFORMATION

© 2010 Tele Atlas North America, Inc. All rights reserved. This material is proprietary and the subject of copyright protection and other intellectual property rights owned by or licensed to Tele Atlas North America, Inc. The use of this material is subject to the terms of a license agreement. You will be held liable for any unauthorized copying or disclosure of this material.

APPENDIX C

PHOTOGRAPHIC DOCUMENTATION



Photograph 1: **Looking west at the Park One facility in the northwestern portion of Area A.**



Photograph 2: **Looking at the SVE system on the northwest portion of Park One in Area A.**



Photograph 3: **View of typical terminal at LAX in Area A.**



Photograph 4: **Looking west at the LAX entrance in Area A.**

Landside Access Modernization Program
Los Angeles International Airport
Los Angeles, California

Appendix C
Project No. 209291003



Photograph 5: **View of Century Boulevard and Sepulveda Boulevard intersection in Area A.**



Photograph 6: **View of the hydraulic equipment at the Former Honeywell Site in Area B (9225 Aviation Boulevard).**



Photograph 7: **View of the Budget Rent-A-Car facility in Area B (9775 Airport Boulevard).**



Photograph 8: **View of the Neutrogena facility on 96th Street in Area B.**



Photograph 9: **View of the Clean Energy Station on Aviation Street in Area B.**



Photograph 10: **View of Stella Middle Charter Academy in Area C.**



Photograph 11: **View of the Arco Station in Century Boulevard in Area C (5201 West Century Boulevard).**



Photograph 12: **View of the northern portion of the 76 Station in Area C (5552 West Century Boulevard).**



Photograph 13: **View of ASTs at Dollar Car Rental in Area C (9150 Aviation Boulevard).**



Photograph 14: **View of typical residence in Area C.**



Photograph 15: **View of Manchester Square in Area C.**



Photograph 16: **View of former Tetra Graphics in Area C (10310 Glasgow Place).**



Photograph 17: **View of LA Department of Water and Power Distribution Station No. 47 at the southern edge of Area D**



Photograph 18: **View of concrete polymer containers, which contain toluene diisocyanate, in Area D**



Photograph 19: **View of construction activities in the center of Area D**



Photograph 20: **View of construction activities in the center of Area D**

K.2

Preliminary Geotechnical Evaluation, Pile Foundations, January 29, 2016

PRELIMINARY GEOTECHNICAL EVALUATION
PILE FOUNDATIONS
LANDSIDE ACCESS MODERNIZATION PROGRAM
LOS ANGELES INTERNATIONAL AIRPORT
LOS ANGELES, CALIFORNIA

PREPARED FOR:
Ricondo & Associates, Inc.
20 North Clark Street, Suite 1500
Chicago, Illinois 60602

PREPARED BY:
Ninyo & Moore
Geotechnical and Environmental Sciences Consultants
475 Goddard, Suite 200
Irvine, California 92618

January 29, 2016
Project No. 209291004

January 29, 2016
Project No. 209291004

Mr. Stephen D. Culberson, Director
Ricondo & Associates, Inc.
20 North Clark Street, Suite 1500
Chicago, Illinois 60602

Subject: Preliminary Geotechnical Evaluation
Pile Foundations
Landside Access Modernization Program
Los Angeles International Airport
Los Angeles, California

Dear Mr. Culberson:

In accordance with your request and authorization, Ninyo & Moore has performed a preliminary geotechnical evaluation regarding the use of pile foundations for the Landside Access Modernization Program at Los Angeles International Airport in the City of Los Angeles, California. The preliminary geotechnical evaluation has been performed in accordance with Ninyo & Moore's proposal dated October 21, 2015. This report presents our findings and conclusions regarding the subject project.

Sincerely,
NINYO & MOORE

Michael Rogers, PG, CEG
Senior Geologist

Daniel Chu, PhD, PE, GE
Chief Geotechnical Engineer

Kurt S. Yoshii, PE, GE
Principal Engineer

Carol A. Price, PG, CEG
Principal Geologist

MER/DBC/CAP/KSY/sc

Distribution: (1) Addressee (via e-mail)

TABLE OF CONTENTS

Page

1. INTRODUCTION 1
2. SCOPE OF SERVICES 2
3. SITE DESCRIPTION 3
4. PROJECT DESCRIPTION 3
5. GEOLOGY 4
   - 5.1. Regional Geology 4
   - 5.2. Site Geology 5
6. GROUNDWATER 6
7. CONTAMINATED PROPERTIES 7
8. PILE FOUNDATION TYPES AND POTENTIAL IMPACTS 8
   - 8.1. CIDH Piles 9
   - 8.2. Driven Piles 10
9. IMPACT CONCLUSIONS AND MITIGATION 12
   - 9.1. CIDH Piles 12
   - 9.2. Driven Piles 13
10. LIMITATIONS 14
11. REFERENCES 15

Figures

Figure 1 – Site Location
Figure 2 – Site Plan
Figure 3 – Regional Geology
Figure 4 – Schematic Profile Section A-A"'

1. INTRODUCTION

In accordance with your request and authorization, Ninyo & Moore has performed a preliminary geotechnical evaluation regarding the use of pile foundations for the proposed major structures associated with the Landside Access Modernization Program (LAMP) at Los Angeles International Airport (LAX) in the City of Los Angeles, California (Figures 1 and 2). We have previously evaluated the general geologic and seismic impacts in the project area for input to the preparation of the Geology and Soils chapter of the Initial Study (IS) for the project.

Ninyo & Moore has previously performed a Hazardous Materials Assessment (HMA) in support of the IS to evaluate contaminated or potentially contaminated areas within the project boundaries. The results of the HMA were presented in our referenced report dated October 14, 2015. Ninyo & Moore has also conducted various geotechnical and environmental projects within the site boundaries in the past, unrelated to the LAMP project. Relevant findings from our previous evaluations in the project area and our recent HMA for the subject project were utilized in the preparation of this report.

The HMA noted several properties within the project site where contaminated soil and/or groundwater were previously encountered during explorations by others. In particular, the Park One parking lot (former Honeywell facility) at 9851 South Sepulveda Boulevard (Figure 2) has an extensive record of site contamination and clean-up activities dating back to the late 1980s. Contamination from the Park One site has been detected in groundwater samples east of the property in areas of planned structures for the subject project (Amec Foster Wheeler [AMEC], 2015b).

We understand that, due to the presence of contaminated soil/groundwater at the project site, the use of driven pile foundations may be considered as an alternative for the major project structures to mitigate the environmental concerns of excavating contaminated materials. The purpose of our study was to evaluate the potential impacts of using pile foundations for the project relative to the presence of soil and groundwater contamination. Our study included characterization of the general soil and groundwater conditions at the site and evaluation of the

potential impacts of using pile foundations for the project relative to the reported site contamination. We understand that the results of our preliminary geotechnical evaluation will be utilized in the preparation of the environmental impact report (EIR) for the project. Accordingly, our evaluation and the development of our conclusions regarding the potential impacts of using pile foundations were conducted in general accordance with the California Environmental Quality Act (CEQA). Where appropriate, recommendations to mitigate potential geologic hazards, as noted in this report, have been provided.

Our geotechnical evaluation was based on review of readily available geologic and environmental data and published geotechnical literature pertinent to the project site. Our evaluation did not include subsurface exploration and associated laboratory testing. The results of our evaluation are intended for preliminary planning purposes. During detailed project design, subsurface exploration should be conducted by the project environmental and geotechnical consultants at the location of proposed site improvements to evaluate the site-specific environmental and geotechnical conditions and provide appropriate recommendations for foundations in conjunction with the project structural engineer.

2. SCOPE OF SERVICES

Ninyo & Moore's geotechnical scope of services for this evaluation has included the following:

- Review of readily available topographic and geologic maps, published geotechnical literature, geologic data, groundwater data, and aerial photographs of the project area
- Review of in-house information related to our previous work in the LAX area.
- Review of the pertinent findings from our HMA report dated October 14, 1015.
- Review of geotechnical and environmental reports and preliminary project plans relative to the project area provided to us by Ricondo and Los Angeles World Airports (LAWA) that included subsurface geologic and groundwater data, and data regarding site contamination.
- Research and review of readily available geotechnical reports at the City of Los Angeles Department of Building & Safety and at the State of California GeoTracker (2016) website for properties in the project area that included subsurface geotechnical data relative to the subject evaluation.
- Assessment of the potential environmental impacts associated with installation of pile foundations relative to the reported site contamination.

- Preparation of this report presenting our conclusions regarding the potential impacts of using pile foundations for the project and recommendations to address the impacts to be included in the EIR.

3. SITE DESCRIPTION

The LAMP project site consists of approximately 2,000 acres generally bounded by Tom Bradley International Terminal in the Central Terminal Area (CTA) on the west, West Century Boulevard and the CTA area on the south, Interstate-405 (I-405) on the east, and Westchester Parkway and West Arbor Vitae Street on the north (Figure 1). The study area for our geotechnical evaluation included the portions of the project area that contain the major project structures, as shown on Figure 2.

The project extends across LAX property including airline passenger terminals, Los Angeles Metropolitan Transportation Agency (MTA or Metro) facilities, private properties, and various public roadways. Current land uses in these areas include parking garages, surface parking lots, rental car facilities, hotels, Metro maintenance facilities, residential areas, commercial and manufacturing facilities, and airport services.

4. PROJECT DESCRIPTION

The LAMP project involves modernization of the LAX transportation system with the objectives of relieving traffic congestion within the CTA and on the surrounding street network, improving access options and the travel experience for passengers, and providing connection to the MTA or Metro rail system. The project components are shown on Figure 2 and include:

- An automated people mover (APM) system located on an elevated guideway inside and outside of the CTA.
- Six APM stations.
- Two intermodal transportation facilities (ITF west and ITF east).
- Consolidated rental car facility (CONRAC).
- Roadway improvements.

Based on information from the project design team, we understand that the anticipated depths of pile foundations for the major project structures are as follows:

- APM guideway – 100 feet deep.
- APM stations – 80 feet deep.
- Parking garages (including CONRAC, West ITF and East ITF) – 60 feet deep.
- Vertical cores (terminal buildings and parking garages) – 80 feet.

5. GEOLOGY

5.1. Regional Geology

The LAMP project site is located in the Los Angeles Basin, which is situated at the northwest end of the Peninsular Ranges geomorphic province of southern California (Norris and Webb, 1990). The Los Angeles Basin has been divided into four structural blocks, which are generally bounded by prominent northwest-trending fault systems: the northwestern, southwestern, central, and northeastern blocks. The project site is located in the southwestern block, which is bounded by the Newport-Inglewood fault zone to the northeast and the Palos Verdes fault to the southwest, the Santa Monica-Hollywood-Raymond fault system to the northwest, and the Pacific Ocean to the southwest. The block is underlain by up to approximately 20,000 feet of Miocene to Pleistocene age marine sedimentary rock over basement rock consisting of the Mesozoic age Catalina Schist. Variable thicknesses of late Pleistocene to Holocene age alluvial deposits associated with the ancestral Los Angeles and San Gabriel River systems overlie the sedimentary rock in the southwestern block (Norris and Webb, 1990). Marine sediments and coastal dune deposits of variable thickness overlie the older alluvium along the coastal margin in the vicinity of the project site (California Department of Conservation, Division of Mines and Geology [CDMG], 1998a, 1998b).

5.2. Site Geology

The LAMP site is located on a broad coastal terrace approximately 2 to 4 ½ miles east of the Pacific Ocean. Topographic gradients of the terrace in the site vicinity slope gently down toward the southeast, ranging in elevation from approximately 100 to 125 feet above mean sea level. The terrace is generally underlain by older alluvial deposits in the eastern part of the LAMP project area that inter-finger with older, near-shore marine sediments in the western part of the LAMP site (CDMG, 1998b). The older alluvial deposits are generally comprised of medium dense to very dense, sand, silty sand, clayey sand and silt, and very stiff, clay (CDMG, 1998a). The older marine deposits are generally comprised of dense to very dense, sand and silty sand (CDMG, 1998b). Near the coast and in the western part of the project area, the older alluvium and marine deposits are overlain by eolian (dune) deposits generally comprised of wind-blown sand and silt (CDMG, 1998a; CDMG 1998b; Dibblee, 1993). Fill soils related to previous site grading activities and development are anticipated within the project boundaries. A regional geologic map is shown on Figure 3.

Logs of subsurface exploratory borings performed by Ninyo & Moore and others were reviewed as part of our evaluation, to characterize the general subsurface geology at the project site. The locations of the borings utilized for subsurface geologic data are shown on Figure 2. A profile section line (Schematic Profile Section A-A”’) was drawn across the site near the alignment of the APM guideway to illustrate the general subsurface conditions beneath the major structures. The illustration is based on the data from the logs of borings that were projected to the section line and regional geologic data. The proposed APM stations, ITFs, and CONRAC facility have been projected to the section line on Figure 4 to show the general nature of the subsurface conditions beneath the structure locations.

The profile section is schematic, based on widely spaced and distal projected borings, and is intended for illustrative purposes and not for project design. Additional soil layers at differing elevations and of variable grain size, including clay, sand and gravel, should be anticipated during project construction.

The subsurface geologic interpretation illustrated on the profile section on Figure 4 shows that the general trend of the data from subsurface explorations at the site correlates with the regional geologic mapping discussed above. In general, coarse-grained, sandy soils were encountered in explorations in the western part of the site (where sandy marine and dune deposits are mapped). Explorations in the central and eastern parts of the site generally encountered interbedded sandy and fine-grained, silt and clay soil layers (where alluvium with interbedded coarse-grained and fine-grained deposits are mapped). The general trend of the subsurface data on Figure 4 shows that fine-grained silt and clay alluvial soil layers increase in thickness toward the east and coarse-grained sandy marine and dune deposits predominate in the western part of the site.

6. GROUNDWATER

Groundwater monitoring well data from the State of California Water Resources Control Board's GeoTracker website (2016) were reviewed for wells in the vicinity of the major project improvements at the site. In addition, groundwater data from previous subsurface borings at the site were reviewed. The data from monitoring wells and borings located in the project study area indicate that the depth to groundwater in the area of the major project components ranges from approximately 55 to 100 feet below the ground surface. For much of the project area in the central and western portions of the site, the data show that the groundwater generally ranges from approximately 88 to 100 feet deep. In the eastern portion of the site in the vicinity of the proposed CONRAC facility, the data show that the groundwater is shallower, ranging from approximately 56 feet to 88 feet below the ground surface.

The groundwater level interpreted from the data is shown on the profile section on Figure 4. The profile section illustrates an interpretation of the groundwater level beneath the major structures, based on the data from the monitoring wells and boring logs. As shown on Figure 4, the groundwater data show that the pile depths anticipated for the project will be embedded near the groundwater level. More detailed groundwater data are presented in our referenced HMA report dated October 14, 2015.

Perched groundwater was encountered and reported on various logs of borings at the project site, and will be encountered during excavations for project construction at elevations higher than the groundwater level shown on Figure 4. Due to the relatively less permeable nature of fine-grained (silt and clay) soils, perched groundwater is generally associated with fine-grained zones in the subsurface, but may also be present in coarse-grained materials at the site. It should be noted that fluctuations in the level of groundwater at the site may occur due to variations in ground surface topography, subsurface stratification, rainfall, irrigation practices, and other factors which may not have been evident at the time of our evaluation.

7. CONTAMINATED PROPERTIES

The results of our October 14, 2015, HMA report found that, based on the presence of hazardous materials that could impact soil and/or groundwater during construction, certain properties within the project boundaries have the potential for detrimental impacts during construction activities for the proposed project. Specific properties of concern were presented in Table 12 and shown on Figures 3 through 6 of our October 14, 2015, HMA report. Properties designated with the potential concern for the presence of hazardous materials that are nearby to the proposed major project structures are shown on Figure 4 and include the following:

- The Park One (former Honeywell/Allied Signal) facility at 9851 South Sepulveda Boulevard
- National Car Rental at 9419 Airport Boulevard
- Budget Car Rental at 9775 Airport Boulevard
- Hertz Corporation (former Honeywell Aviation) at 9225 Aviation Boulevard

The Park One site was a former aerospace manufacturing facility from 1941 to 1988 and has been under environmental investigation and clean-up since 1989. The site has an extensive record of contamination and clean-up activities. Contamination from the Park One site has been detected in groundwater samples east of the site in monitoring wells along Vicksburg Avenue (MW-117, 118 and 121 on Figure 2) and in lesser concentrations as far east as Airport Boulevard, in areas of planned improvements for the subject project (AMEC, 2015b).

The approximate locations of the contaminated properties that are nearby to the proposed major project structures are projected to the Schematic Profile Section A-A"' on Figure 4. Monitoring wells for the Park One site have been installed at off-site locations on streets and properties surrounding the contaminated site. To illustrate the extent where soil and/or groundwater contamination related to the Park One site has been found, the "Contamination Monitoring Area" for the Park One site is shown on Figure 4. It should be noted that soil and or groundwater contamination may be encountered at other locations at the site during project construction.

8. PILE FOUNDATION TYPES AND POTENTIAL IMPACTS

Deep pile foundation systems are typically utilized in geotechnical design to found structures in competent subsurface bearing materials beneath zones of unsuitable materials. Common pile types include Cast-In-Drilled-Hole (CIDH) piles and driven piles. Where feasible, each is a suitable and commonly used deep foundation alternative. Generally, CIDH piles involve drilling and removal of soils and construction of a cast-in-place, reinforced concrete pile within the open borehole. Driven piles involve in-place installation of a concrete or steel pile with a pile-driving hammer, and do not involve removal of materials from the ground. Driven pile installations typically generate noise and vibrations.

To reduce the construction impacts of vibrations and noise in the vicinity of the CTA and adjacent to other properties near the project structures, CIDH piles would be a preferable alternative for deep pile foundations. However, due to the possibility of encountering contaminated soils at the site, driven piles may be considered for the major project structures, to avoid the excavation and handling of contaminated site materials that may be involved in CIDH pile construction. The use of driven piles could be appropriate in locations where the impacts of vibrations and noise would not adversely affect surrounding properties. Based on information from the project design team, we understand that the anticipated depths of driven pile foundations for the major project structures are as follows:

- APM guideway – 100 feet deep.
- APM stations – 80 feet deep.

- Parking garages (including CONRAC, West ITF and East ITF) – 60 feet deep.
- Vertical cores (terminal buildings and parking garages) – 80 feet.

The anticipated depth of embedment of the piles for the various structures, based on the input from the design team, is illustrated on the Schematic Profile Section on Figure 4. Discussion of the general construction methodology of CIDH and driven piles are provided in the following sections. During detailed project design, subsurface exploration should be conducted by the project geotechnical consultant at the location of proposed site improvements to evaluate the site-specific geotechnical conditions and provide appropriate recommendations for foundations in conjunction with the project structural engineer.

8.1. CIDH Piles

CIDH pile construction involves boring of a shaft utilizing an auger drilling rig. Materials are removed from the borehole and the foundation pile is constructed by placing a steel reinforcing cage and concrete in the shaft. As cuttings are generated from the CIDH shaft drilling, contaminated soil and groundwater that may be encountered would be brought to the surface. Bringing contaminated materials to the ground surface during CIDH pile construction could have potential impacts resulting in exposure of the public and/or the environment to hazardous materials without appropriate mitigation.

Based on the groundwater data illustrated on Figure 4, groundwater would be encountered in the drilled shafts for the CIDH pile at the pile depths anticipated for the project. Groundwater can result in instability of the shafts. Additionally, the presence of coarse-grained sandy soils may cause caving. Contractors should be prepared to take appropriate measures during construction to reduce the potential for caving of the drilled holes, including the use of casing and/or drilling mud.

CIDH pile construction does not typically involve excessive vibrations (relative to driven pile installation) and can generally be performed in proximity to existing structures without concern of causing damage from vibrations.

8.2. Driven Piles

Driven pile construction typically involves installation of pre-cast, reinforced concrete or steel piles utilizing a pile-driving rig. Soil is not removed from the ground during driven pile installation. Rather, the soil around the tip and sides of the pile is displaced as the pile is driven into the ground. The presence of very dense layers of sand or gravel in the subsurface can present difficulties where driven concrete piles encounter refusal within these materials. In these cases, consideration can be given to pre-drilling the pile locations through the sand and clay layers with an auger having a diameter 2 inches smaller than the width of the pile. Alternatively, the use of driven, steel H-piles may be considered as a deep foundation alternative, to facilitate pile penetration through dense layers. However, steel H-piles are subject to corrosion due to naturally corrosive soils and possible soil contamination. Site-specific testing should be conducted prior to selection and design of pile foundations to check for the presence of contamination and/or corrosive soils that could adversely impact the piles.

Our evaluation included review of studies that have been performed to evaluate the different types of mechanisms for potential contamination by driven piles. Direct transfer is a mechanism in which contaminants are transported directly from the pile driving process. As a pile is driven below the ground surface, it displaces the soil below the pile tip. Soil bearing capacity theory indicates that a conical soil plug is formed below the pile tip during pile driving. If a pile is being driven through contaminated soil, there is a possibility that the contaminants could be carried down in the soil plug with the pile. However, the studies by Hayman, et al. (1993) and Boutwell, et al. (2004) indicate that contamination by direct transfer is generally negligible except for highly contaminated sites. A majority of potential contaminants present in a soil plug would be lost due to friction during pile driving, especially at the interfaces between soil layers that have varying stiffness. Contamination by direct transfer can also be reduced by using a conical pile tip rather than a flat pile tip due to the fact that conical pile tips do not result in as large of a soil plug.

Conduit formation (another possible mechanism of contaminant transport) involves the transportation of contaminants along the soil zone disturbed by pile driving, often at the soil-pile interface. There is a potential for a void to be created between the pile and the surrounding soil during pile driving through which contaminants could flow. However, driven piles generally form a tight bond between the soil-pile interface that inhibits significant contaminant transport (Hayman, et al., 1993). The surrounding soil is often densified during pile driving, which in turn decreases the permeability of the surrounding soil at the interface of the pile. Certain piles produce a better bond with the surrounding soil than other piles. Closed-section piles, such as a typical concrete pile, produce a tighter bond compared to open-section piles because they displace a larger volume of soil. Concrete piles produce a tighter bond at the soil-pile interface in comparison with steel H-piles that do not become fully plugged.

Wicking is the transfer of contaminants through the pile itself, and is generally not anticipated to occur when the pile material (concrete) is denser and less permeable than the surrounding soil.

The installation of driven piles involves construction vibrations, which can result in disturbance to people, damage to nearby buildings and improvements, and/or ground settlement. Due to nearby site improvements and adjacent business activities, vibration caused during the installation of driven piles may adversely affect existing nearby improvements or be otherwise unacceptable to people. Sensitive receptors (people and structures) located within approximately 50 to 100 feet of the project could be impacted by vibrations and ground settlement. However, the impacts of vibrations and ground settlement to surrounding improvements due to construction activities at the project site can be reduced with incorporation of mitigation techniques.

9. IMPACT CONCLUSIONS AND MITIGATION

9.1. CIDH Piles

The studies reviewed for our evaluation and our geotechnical experience indicate that the potential impact of exposing the public and/or the environment to hazardous materials during construction of CIDH piles within contaminated areas at the LAMP project site are considered less than significant, with the incorporation of mitigation techniques discussed below and presented in our October 14, 2015, HMA report.

Contaminated soil and/or groundwater may be encountered during pile construction and should be anticipated by the contractor. Project plans and specifications should include provisions to monitor, handle, treat and dispose of possible contaminated soil and groundwater generated during CIDH pile construction. A soil and groundwater management plan should be developed for project construction. Excavated soils should be monitored for visual evidence of contamination and also be monitored for the presence of volatile organic compounds during construction using appropriate field instruments in accordance with South Coast Air Quality Management District Rule 1166. If the monitoring procedures indicate the possible presence of contaminated soil, a contaminated soil contingency plan should be implemented, including procedures for vapor suppression, segregation, sampling, and chemical analysis of soil. Contaminated soil should be profiled for disposal and transported to an appropriate hazardous or non-hazardous waste or recycling facility licensed to accept and treat the type of waste indicated by the profiling process.

A bentonite-based drilling mud can be used in the CIDH shafts during construction to reduce the transport of contaminated materials in the subsurface during the temporary open condition of the shaft. After construction of the CIDH pile, the interface of the concrete pile would be anticipated to have a tight bond with the soil surrounding the pile, and would not be anticipated to act as a conduit for transport of contamination.

9.2. Driven Piles

The studies reviewed for our evaluation and our geotechnical experience indicate that the potential impact of exposing the public and/or the environment to hazardous materials during installation of driven piles within contaminated areas at the LAMP project site are considered less than significant.

To mitigate potentially significant impacts of vibrations due to driven pile installation, sensitive structures within approximately 50 to 100 feet of the project would be evaluated with regard to potential vibration-related impacts. Vibrations should be monitored during construction by using seismographs. If vibrations would impact the structures, mitigation techniques shall be implemented at that time. Mitigation techniques to reduce the impacts of vibrations to less than significant levels include avoiding vibratory types of construction, limiting vibratory types of construction to specified distances from sensitive off-site receptors, monitoring vibration and settlement during construction, and/or protecting sensitive improvements from excessive settlement by ground stabilization or foundation underpinning.

Monitoring methods include installation of ground survey points around the outside of excavations to monitor settlement and/or placing monitoring points on nearby structures or surfaces to monitor performance of the structures. If monitored movement is unacceptable to surrounding improvements during the course of construction, the work should stop and the contractor's methods should be reviewed and changes made, as appropriate; and alternative methods of settlement reduction should be implemented by the contractor.

To limit vibrations generated by typical pile driving operations, an alternative deep foundation, such as the proprietary Tubex Grout Injection Piles, may also be considered by the project structural engineer provided the allowable capacity could be achieved. The Tubex pile involves in-situ pile construction without removal of materials from the ground and does not produce vibrations that are damaging to surrounding structures. Such deep

foundation systems would have to be designed by the manufacturer due to the patent restrictions.

With implementation of these proposed mitigation alternatives, impacts of pile installation related to potential vibrations are anticipated to be less than significant.

10. LIMITATIONS

The purpose of this preliminary evaluation was to assess the potential geologic impacts related to pile foundations for preparation of environmental planning documents for the project. The geotechnical analyses presented in this report have been conducted in accordance with current engineering practice and the standard of care exercised by reputable geotechnical consultants performing similar tasks in this area. No other warranty, implied or expressed, is made regarding the conclusions, recommendations, and professional opinions expressed in this report. Our conclusions and recommendations are based on a review of readily available geotechnical literature, geologic and seismic data, our referenced report, and an analysis of the observed and reported conditions. Variations may exist and conditions not observed or described in this report may be encountered.

11. REFERENCES

Amec Foster Wheeler, 2015a, Site Plan and Logs of Borings, Former Honeywell Aviation Site, 9225 Aviation Boulevard, Los Angeles, California, dated April 14.

Amec Foster Wheeler, 2015b, Annual Groundwater Monitoring Report, Former Honeywell Sepulveda Site, 9851 Sepulveda Boulevard, Los Angeles, California, SLIC File No. 0346, dated April 15.

Ardent Environmental Group, Inc., 2015, Semi-Annual Groundwater Monitoring Report, Second Half 2014, Former King Delivery, Inc., 5600 Arbor Vitae Street, Los Angeles, California, Case No. 900450143, dated January 16.

Boutwell, G.P., Nataraj, M.S., and McManis, K.L., 2004, Pile Foundations – An Environmental Problem?, PILEDRIVER, Vol. 1, No. 4, Pile Driving Contractors Association, Orange Park, Florida.

C. James & Associates, Inc., 2006, Soil Verification Borings at Budget Car Rental of Southern California, 9775 Airport Boulevard, Los Angeles, California, dated September 12.

California Department of Conservation, Division of Mines and Geology (CDMG), State of California, 1998a, Seismic Hazard Zone Report for the Inglewood 7.5-Minute Quadrangle, Los Angeles County, California: Open-File Report 98-18.

California Department of Conservation, Division of Mines and Geology (CDMG), State of California, 1998b, Seismic Hazard Evaluation of the Venice 7.5-Minute Quadrangle, Los Angeles County, California: Open-File Report 98-27.

California Department of Conservation, Division of Mines and Geology (CDMG), State of California, 1999a, Seismic Hazard Zones Official Map, Inglewood Quadrangle, 7.5-Minute Series: Scale 1:24,000, Open-File Report 98-18, dated March 25.

California Department of Conservation, Division of Mines and Geology (CDMG), State of California, 1999b, Seismic Hazard Zones Official Map, Venice Quadrangle, 7.5-Minute Series: Scale 1:24,000, Open-File Report 98-27, dated March 25.

California Environmental Resources Evaluation System (CERES), 2005a, The California Environmental Quality Act, Title 14; California Code of Regulations, Chapter 3; Guidelines for Implementation of the California Environmental Quality Act, Article 9; Contents of Environmental Impact Reports, Final Text dated May 25, Website: http://ceres.ca.gov/ topic/env_law/ceqa/guidelines/art9.html.

California Environmental Resources Evaluation System (CERES), 2005b, The California Environmental Quality Act, CEQA Guidelines Appendices, Appendix G – Environmental Checklist Form, Final Text dated May 25, Website: http://ceres.ca.gov/topic/env_law/ceqa/guidelines/appendices.html.

Dibblee, T.W., Jr., 1993, Geologic Map of the Venice and Inglewood Quadrangles, Los Angeles County, California: Dibblee Foundation, DF-322, Scale 1:24,000.

Foundation Pile Driving Contractors, 2016, website: http://www.foundationpiledriving.com/tubex-piles; accessed January 29.

Geotechnical Professionals Inc., 2008, Geotechnical Investigation Proposed Parking Structure at LAX Radisson Hotel, 6225 West Century Boulevard, Los Angeles, California, dated January 17.

Groundwater and Environmental Services, 2009, Remediation Progress Report and Semi-Annual Groundwater and System Operation Maintenance Report, Former National Car Rental System Facility, Los Angeles International Airport, 9419 Airport Boulevard, Los Angeles, California, ID #900450498, dated July 15.

Hayman, J.W., Adams, R.B., Adams, R.G., 1993, Foundation Piling as a Potential Conduit for DNAPL Migration, Proc. Air and Waste Management Association Meeting, Denver, Colorado, dated June 13-18.

HistoricAerials, 2016, Aerial Photographs dating back to 1952 and Topographic Maps dating back to 1922, http://www.historicaerials.com.

Jennings, C.W., and Bryant, 2010, Fault Activity Map of California: California Division of Mines and Geology, California Geologic Data Map Series, Map No. 6, Scale 1:750,000.

L. Joseph Associates, LLC, 2015, Fourth Quarter 2014, Groundwater Monitoring Evaluation Report, Budget Car Rental of Southern California, 9775 Airport Boulevard, Los Angeles, California, ID #900450125, dated January 7.

L.T. Evans, Inc., 1961, Foundation Investigation for Welton Becket & Associates, Century Boulevard and Vicksburg Boulevard, Los Angeles, California, dated November 30.

Leroy Crandall and Associates, 1986, Report of Geotechnical Investigation – Proposed Hotel Development, Airport Boulevard and 96th Street, Los Angeles, California, dated July 21.

Los Angeles World Airports (LAWA), 2015, Landside Access Modernization Program, Overall Program Layout, Figures 3-A and 3-A.1, dated June 26.

National Groundwater Contaminated Land Centre, 2002, Piling into Contaminated Sites, Olton, Solihull, dated February.

Ninyo & Moore, 1999, Geotechnical Evaluation, Tom Bradley International Terminal Renovation Project, Los Angeles, California, Second Revision dated August 19.

Ninyo & Moore, 2015a, Hazardous Materials Assessment, Landside Access Modernization Program, Los Angeles International Airport, Los Angeles, California, dated October 14.

Ninyo & Moore, 2015b, Proposal for Consulting Services, Pile Foundation Impact Assessment, Landside Access Modernization Program, Los Angeles International Airport, Los Angeles, California, dated October 14.

Norris, R. M., and Webb, R. W., 1990, Geology of California, 2nd Edition, John Wiley & Sons, dated May 1.

Secor, 2006, Log of Well/Borehole No. MW-12, ARCO Station No. 0003, 5201 West Century Boulevard, Los Angeles, California, dated December 11.

Sharma, H.D., and Lewis, S.P., 1994, Waste Containment Systems, Waste Stabilization, and Landfills: Design and Evaluation, John Wiley & Sons, Inc., New York, New York.

Stantec Consulting Services Inc., 2015, Semi-Annual-Groundwater Monitoring Report, First Half – 2015, Tesoro Station 97610-0003 (Former ARCO Station No. 0003), Los Angeles, California, dated April 15.

State of California, 1986, Special Studies Zones, Inglewood Quadrangle, 7.5 Minute Series: Scale 1:24,000, dated July 1.

State of California, State Water Resources Control Board, 2016, GeoTracker Database System, http://geotracker.swrcb.ca.gov/.

T.A. Gleason Associates, 1988 to 1992, Logs of Test Borings, Allied Signal Aerospace, Various Dates.

United States Geological Survey, 1964 (Photorevised 1981), Inglewood, California Quadrangle Map, 7.5 Minute Series: Scale 1:24,000.

United States Geological Survey, 1964 (Photorevised 1981), Venice, California Quadrangle Map, 7.5 Minute Series: Scale 1:24,000.

Westcott, F.J., et al., 2001, Piling and Penetrative Ground Improvement Methods on Land Affected by Contamination: Guidance on Pollution Prevention, National Groundwater and Contaminated Land Centre, Olton, Solihull, dated May.

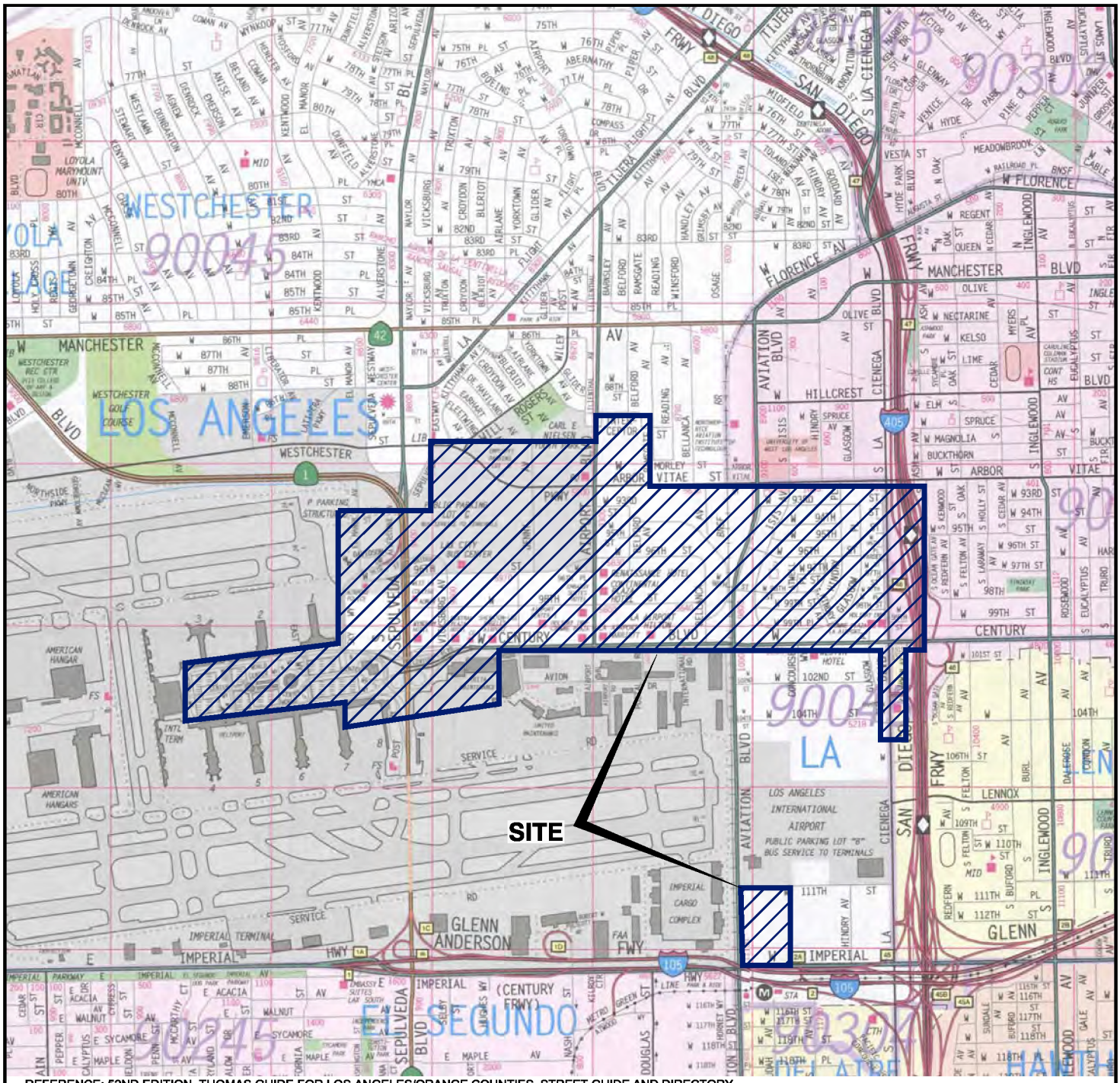

REFERENCE: 52ND EDITION, THOMAS GUIDE FOR LOS ANGELES/ORANGE COUNTIES, STREET GUIDE AND DIRECTORY.

N

SCALE IN FEET

0 2,400 4,800

NOTE: DIMENSIONS, DIRECTIONS AND LOCATIONS ARE APPROXIMATE.

Ninyo & Moore	SITE LOCATION	FIGURE
PROJECT NO. 209291004 / DATE 1/16	LANDSIDE ACCESS MODERNIZATION PROGRAM LOS ANGELES INTERNATIONAL AIRPORT LOS ANGELES, CALIFORNIA	1

209291004-SL.dwg, Jan 21, 2016, 3:54pm



REFERENCE: LOS ANGELES WORLD AIRPORTS, 2015, LANDSIDE ACCESS MODERNIZATION PROGRAM, OVERALL PROGRAM LAYOUT, DATED JUNE 26.

LEGEND

NMB-2	BORING, TOM BRADLEY INTERNATIONAL TERMINAL (NINYO & MOORE, 1999)	B-5	BORING, RENAISSANCE HOTEL (LEROY GRANDALL, 1996)
MW-121	MONITORING WELL, PARK ONE (T.A.GLEASON ASSOCIATES, 1989-1992)	GSA-4	BORING, HONEYWELL AVIATION (AMEC, 2014)
IW-1	MONITORING WELL, PARK ONE (T.A.GLEASON ASSOCIATES, 1989-1992)	MW-12	MONITORING WELL, ARCO STATION (STANTEC, 2006)
B-2	BORING, RADISSON HOTEL (GPI, 2006.)	A A' A" A'"	SCHEMATIC PROFILE SECTION
HOLE #2	BORING, SHERATON GATEWAY (LT. EVANS, 1967)		
CB-1	BORING, BUDGET CAR RENTAL (C.JAMES ASSOCIATES, 2006)		

N

SCALE IN FEET
HORIZ. 0 400 800

NOTE: DIMENSIONS, DIRECTIONS AND LOCATIONS ARE APPROXIMATE.

Ninyo & Moore	SITE PLAN	FIGURE
PROJECT NO. 209291004 / DATE 1/16	LANDSIDE ACCESS MODERNIZATION PROGRAM LOS ANGELES INTERNATIONAL AIRPORT LOS ANGELES, CALIFORNIA	2

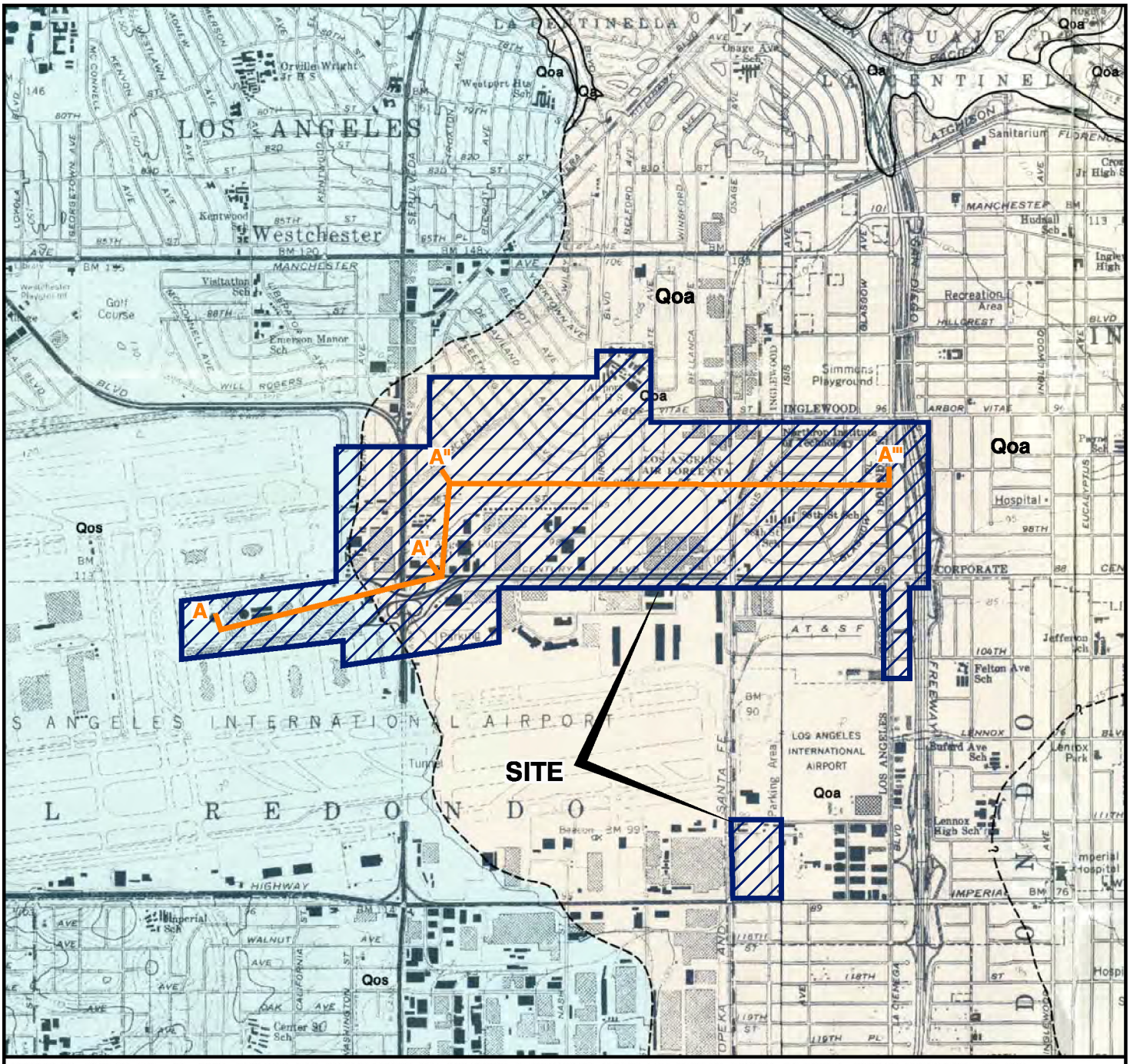

REFERENCE: DIBBLEE, T.W., JR., 2007, GEOLOGIC MAP OF THE VENICE AND INGLEWOOD QUADRANGLES, VENICE LOS ANGELES COUNTY, CALIFORNIA: DIBBLEE FOUNDATION, DF–322.

N

SCALE IN FEET

0 2,400 4,800

NOTE: DIMENSIONS, DIRECTIONS AND LOCATIONS ARE APPROXIMATE.

LEGEND

Qa	YOUNGER ALLUVIUM
Qoa	OLDER ALLUVIUM
Qos	OLD SAND DUNE DEPOSITS
	GEOLOGIC CONTACT
A A' A" A"'	CHEMATIC PROFILE SECTION

Ninyo & Moore

REGIONAL GEOLOGY

FIGURE 3

PROJECT NO.	DATE
209291004	1/16

LANDSIDE ACCESS MODERNIZATION PROGRAM
LOS ANGELES INTERNATIONAL AIRPORT
LOS ANGELES, CALIFORNIA

209291004-RG.dwg 15:11:25 01/25/2016 GK

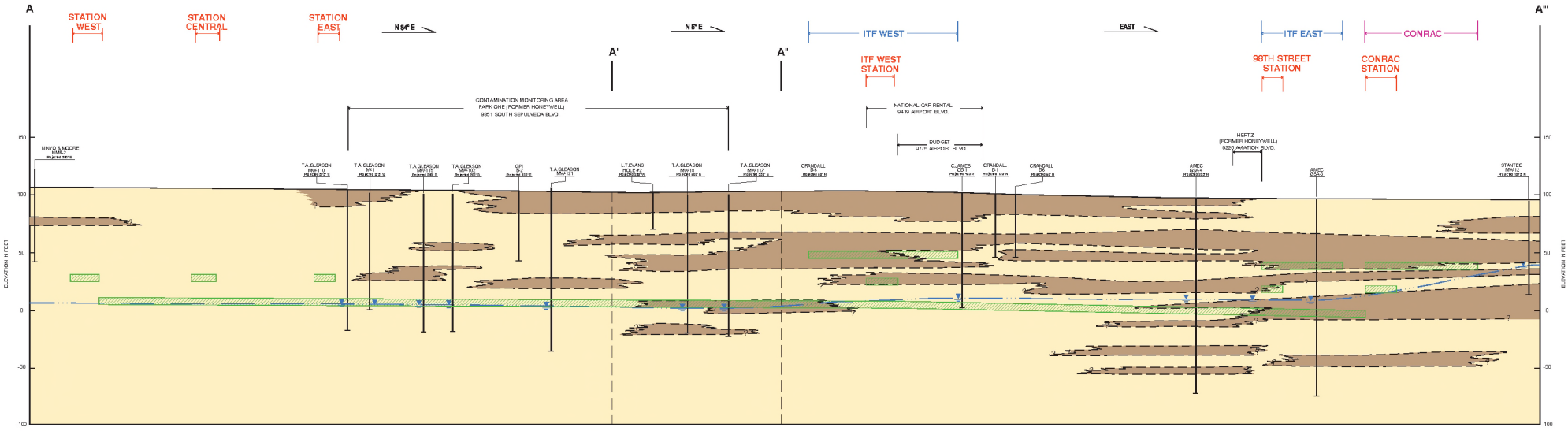

NOTES: THIS SCHEMATIC PROFILE IS INTENDED FOR ILLUSTRATIVE PURPOSES AND NOT FOR DESIGN PURPOSES.
THE INTERPRETED GEOLOGIC CONTACTS ARE BASED ON WIDELY SPACED AND DISTAL PROJECTED BORINGS.
VARIABLE MATERIALS AT DIFFERING ELEVATIONS WILL BE ENCOUNTERED DURING PROJECT CONSTRUCTION.
PERCHED GROUNDWATER SHOULD BE ANTICIPATED AT HIGHER ELEVATIONS DURING PROJECT CONSTRUCTION.

LEGEND

- MW-121 — EXPLORATORY BORING OR WELL; (SEE REFERENCES)
- SAND AND SILTY SAND DERIVED FROM ALLUVIAL, MARINE AND/OR AEOLIAN DEPOSITS
- SILT AND CLAY DERIVED FROM ALLUVIAL AND MARINE DEPOSITS
- GROUNDWATER LEVEL
- INFERRED GEOLOGIC CONTACT (QUERIED WHERE UNCERTAIN)
- ANTICIPATED PILE EMBEDMENT DEPTH BASED ON LAWA DESIGN TEAM PRELIMINARY INPUT

N

HORIZONTAL SCALE IN FEET
HORIZ 0 400 800
10 X VERTICAL EXAGGERATION

NOTE: DIMENSIONS, DIRECTIONS AND LOCATIONS ARE APPROXIMATE.

REFERENCE: LOS ANGELES WORLD AIRPORTS, 2015, LANDSLIDE ACCESS MODERNIZATION PROGRAM, CMERALL PROGRAM LAYOUT, DATE JUNE 26.

Ninyo & Moore	SCHEMATIC PROFILE SECTION A-A'''	FIGURE
PROJECT NO. 209291004 / DATE 1/16	LANDSIDE ACCESS MODERNIZATION PROGRAM LOS ANGELES INTERNATIONAL AIRPORT LOS ANGELES, CALIFORNIA	4

209291004 A Fig 1A 07-24 SCHEMATIC.DWG

K.3

Addendum Letter – Hazardous Materials Assessment, June 29, 2016



June 29, 2016
Project No. 209291003

Mr. Stephen D. Culberson, Director
Ricondo & Associates, Inc.
20 North Clark Street, Suite 1500
Chicago, Illinois 60602

Subject: Addendum Letter – Hazardous Materials Assessment
Landside Access Modernization Program
Los Angeles International Airport
Los Angeles, California

References: Amec Foster Wheeler, 2016a, Second Off-Site Groundwater Assessment Progress Report and Work Plan, Former Honeywell Sepulveda Site, 9851 South Sepulveda Boulevard, Los Angeles, California, SCP# 0346, Site ID# 1841000, dated April.

Amec Foster Wheeler, 2016b, In Situ Chemical Oxidation Pilot Test Work Plan, Former Honeywell Sepulveda Site, 9851 South Sepulveda Boulevard, Los Angeles, California, SCP# 0346, Site ID# 1841000, dated June.

Ninyo & Moore, 2015, Hazardous Materials Assessment, Landside Access Modernization Program, Los Angeles International Airport, Los Angeles, California, dated October 14.

Dear Mr. Culberson:

Ninyo & Moore conducted a Hazardous Materials Assessment (HMA) for the Landside Access Modernization Program (project) at Los Angeles International Airport (LAX) in the City of Los Angeles, California (site) in 2015. The HMA was performed to identify, to the extent practical, contaminated or potentially contaminated areas and other hazardous materials issues within the project. The project area consists of approximately 2,000 acres in Los Angeles, California. The project area is bounded by Tom Bradley International Terminal in the Central Terminal Area on the west; LAX property, West Century Boulevard, West 106th Street, and Interstate 105 on the south; Ocean Gate Avenue, South Ash Avenue, and I-405 on the east; and Westchester Parkway/West Arbor Vitae Street and Interceptor Street on the north. Due to the size of the project, the site was divided into four geographic areas (Areas A, B, C, and D), as presented in the referenced HMA. Based on the results of the HMA, several properties were identified as properties of concern, including the Allied-Signal Inc./Park One/Honeywell International Inc.

property at 9851 Sepulveda Boulevard (Honeywell Sepulveda property) in Area A and the Hertz Corporation/Honeywell International Inc. property at 9225 Aviation Road (Honeywell Aviation property) in Area B.

This addendum letter summarizes and discusses two reports prepared by others submitted after the issuance of the HMA: an off-site groundwater assessment progress report and work plan concerning properties near the Honeywell Aviation property, and an in-situ chemical oxidation pilot test work plan for the Honeywell Sepulveda property. A summary of these reports is presented below.

SECOND OFF-SITE GROUNDWATER ASSESSMENT PROGRESS REPORT AND WORK PLAN

In December 2015, Amec Foster Wheeler (Amec) drilled two borings, approximately 1,300 feet south (GSS5) and 950 feet southeast (GSS6) of the Honeywell Aviation property. Boring GSS5 is located in the southeast portion of Area B, and boring GSS6 is located in the Manchester Square area of Area C. The objective of the assessment was to provide additional information on hydrostratigraphic conditions (depth, thickness, and composition of the Gage aquifer, El Segundo aquitard, and the Lynwood aquifer), and to provide data to assess the lateral and vertical extent of impact by volatile organic compounds (VOCs) and 1,4-dioxane in groundwater east and southeast of the Honeywell Sepulveda property. Borings GGS5 and GGS6 were advanced to total depths of 194 and 294 feet below ground surface (bgs), respectively. Due to perched aquifers, groundwater samples were collected from depths ranging from 94 to 194 feet bgs for GSS5 and 110 to 239 feet bgs for GGS6. Groundwater samples were analyzed for VOCs and 1,4-dioxane. Several VOCs and 1,4-dioxane were detected in the groundwater samples analyzed. Other than 1,1-dichloroethene (1,1-DCE), Amec determined that VOCs detected in groundwater samples (such as methyl-tert butyl ether, tetrachloroethene, etc.) were from non-Honeywell sites. Based on the analytical results, Amec included a work plan as part of the report to further define the lateral and vertical extents of 1,1-DCE and 1,4-dioxane in groundwater, as well as the hydrostratigraphic conditions in areas south and east of borings GSS5 and GSS6. Amec

recommended advancing one boring to approximately 250 feet bgs in the southeast portion of Manchester Square in Area C and collect groundwater screening samples. Based on the analytical results, Amec may advance a second boring either in the southeast portion of Area C (southeast of the South La Cienega Boulevard/West Century Boulevard intersection) or south of Area C (near West 102nd Street). Groundwater samples will be analyzed for VOCs and 1,4-dioxane.

IN SITU CHEMICAL OXIDATION PILOT TEST WORK PLAN

Amec prepared a work plan to evaluate the efficiency and effectiveness of the selected in situ chemical oxidation reagent to be used in a pilot test to reduce the mass of 1,4-dioxane and VOCs in groundwater flowing across the eastern boundary of the Honeywell Sepulveda property. Amec will use the results of the pilot test to support ongoing development, evaluation, and selection of an interim remedial measure for the contaminated groundwater beneath the site. Amec will install three injection wells and seven performance monitoring wells in the saturated zone of the Gage aquifer on the eastern property boundary. The three injection wells will be installed perpendicular to groundwater flow and spaced 20 feet apart. The injection wells will target the upper sand, gravel, and lower sand layers of the Gage aquifer, which extends from approximately 95 to 145 feet bgs in the area of planned pilot test activities. Three up-gradient and four down-gradient monitoring wells will be installed and screened in Gage aquifer at shallow, intermediate, and deep intervals that approximately match the screened intervals of the injection wells. Soil samples will be collected at various depths and analyzed for grain size, total organic carbon, and/or natural oxidant demand (NOD).

Sodium permanganate will be injected into the target treatment zone (up to three events) to reduce NOD in soil, and then reduce the mass of 1,4-dioxane and VOCs in groundwater. Sodium permanganate was selected as the chemical oxidant based on recently completed bench-scale treatability testing at the site. Following the sodium permanganate injection(s), groundwater will be monitored to evaluate the effectiveness of the oxidant, possible changes in water quality, and the need for additional injection events.

During pilot test activities, Amec will communicate with and submit WDR reports to the Los Angeles Regional Water Quality Control Board (RWQCB). At the conclusion of the pilot test activities, Amec will prepare and submit a summary report to the RWQCB. According to Amec, well installation and aquifer testing are planned for the fall of 2016, injection events are planned from winter 2016 through 2017, and the pilot test report is planned for late 2017 or 2018.

CONCLUSIONS AND RECOMMENDATIONS

Based on the above reports, Ninyo & Moore recommends the following:

- Due to the detection of VOCs and 1,4-dioxane in groundwater in the southeast portion of Area B and the Manchester Square section of Area C, the Honeywell Sepulveda property would be considered an identified specific property of concern for Areas B and C. The Honeywell Sepulveda property was previously identified as a property of concern for Area A in Ninyo & Moore's 2015 HMA report. Based on the non-specific areas of concern identified in HMA report for Areas B and C, this information would not alter the Hazardous Materials Impacts (HMIs) and preliminary mitigation measures of our HMA.

- Due to the on-going environmental investigations associated with the Honeywell properties, Ninyo & Moore recommends performing quarterly updates on activities that may alter the HMIs or preliminary mitigation measures of our HMA.

We appreciate the opportunity to be of service to you. If you have any questions, please contact the undersigned at your convenience at 949-753-7070.

Sincerely,
NINYO & MOORE

Patrick Cullip
Project Engineer

John Jay Roberts, PG, CEG
Principal Geologist

PJC/JJR/sc

Distribution: (1) Addressee (via e-mail)

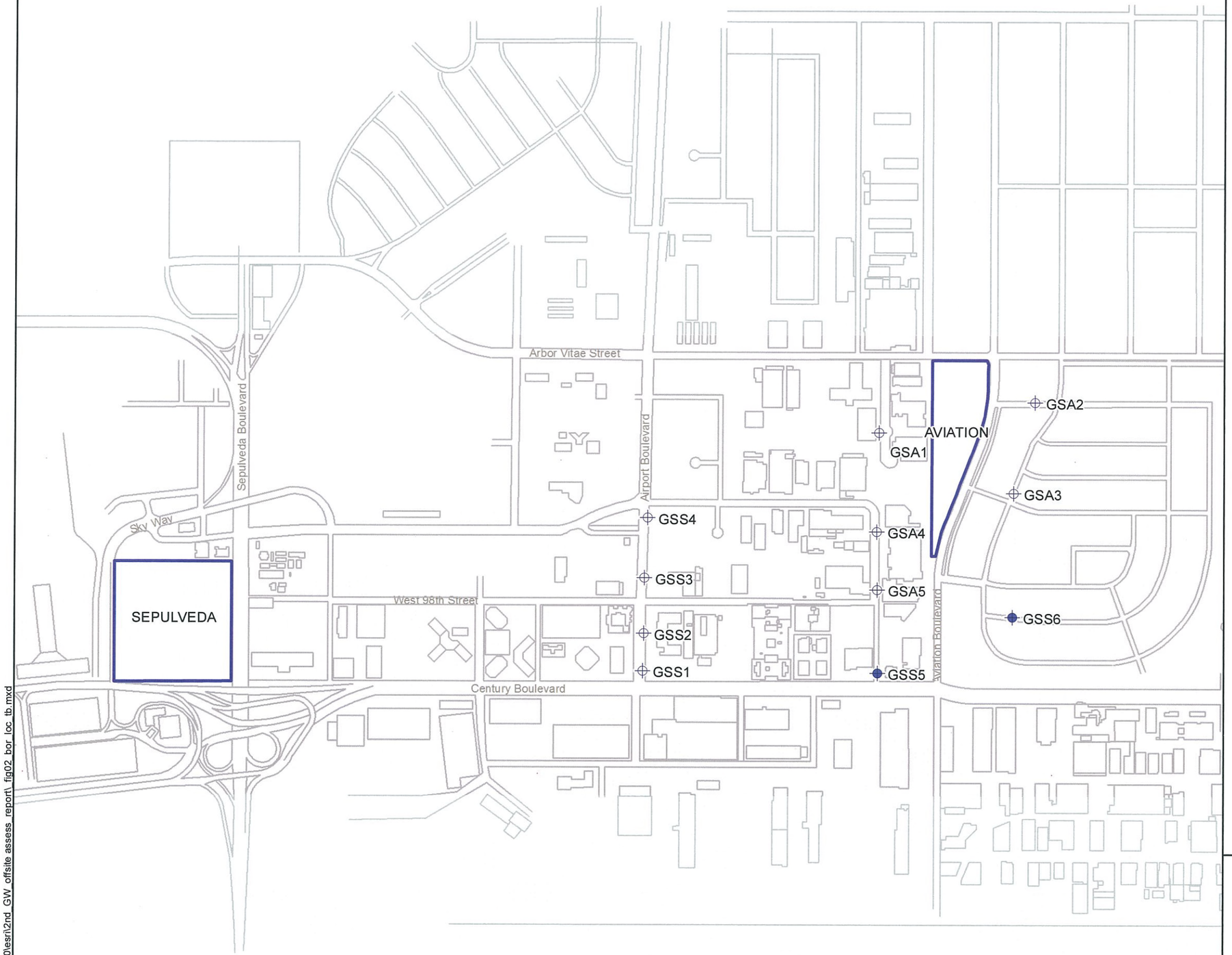

Explanation

- 2015 off-site boring location
- Previous off-site boring location
- Approximate former Honeywell site boundary

N

400 200 0 400

Approximate Scale in Feet

Basemap a combination of lines digitized from aerial photographs, Honeywell Sepulveda site ACAD drawings, and Honeywell Aviation site ACAD drawings.

2015 OFF-SITE BORING LOCATIONS
Former Honeywell Sepulveda Site
9851 South Sepulveda Boulevard
Los Angeles, California

amec foster wheeler

Date: 01/25/2015	Project No.: IR15165970	Figure 2
Submitted By: djd	Drawn By: mww	

Y:\IR\14165300\esri\2nd_GW_offsite assess_report_fig02_bor_loc_tb.mxd


Los Angeles
World Airports