ORDINANCE NO._____

An ordinance amending Section 12.04 of the Los Angeles Municipal Code by amending the zoning map.

THE PEOPLE OF THE CITY OF LOS ANGELES DO ORDAIN AS FOLLOWS:

Section 1. Section 12.04 of the Los Angeles Municipal Code is hereby amended by changing the zones and zone boundaries shown upon a portion of the Zoning Map attached thereto and made a part of Article 2, Chapter 1 of the Los Angeles Municipal Code, so that such portion of the Zoning Map shall set forth the zones and height districts as shown on the attached Southeast Los Angeles Community Plan Update Zone and Height District Change Ordinance Maps and the Table for Section 2 and the Table for Section 3 attached hereto and incorporated herein by this reference, consistent with the provisions in Sections 2 and 3. The attached maps set forth the changes of zone or height district effectuated by this Ordinance.

C2-2D-O-CPIO

0 125 250 500
Feet

C.M. 123 A 205, 123 A 207 124.5 A 205, 124.5 A 207	CPC 2008-1553 CPU

LH/ 110816

SELA CPU, SA 10

City of Los Angeles

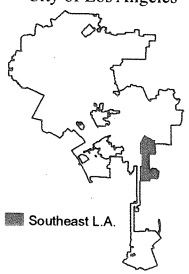

Data Sources: Department of City Planning, Bureau of Engineering

0 30 60 120

Feet

C.M. 123 A 205, 124.5 A 205	CPC 2008-1553 CPU

LH/

SELA CPU, SA 11

110816

City of Los Angeles

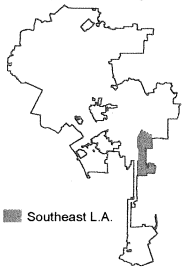

Data Sources: Department of City Planning, Bureau of Engineering

PF-2-O

0 37.5 75 150
Feet

City of Los Angeles

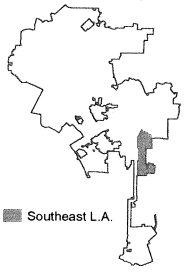

C.M. 124.5 A 205	CPC 2008-1553 CPU

Data Sources: Department of City Planning, Bureau of Engineering

LH/ ~~of~~

SELA CPU, SA 12

110816

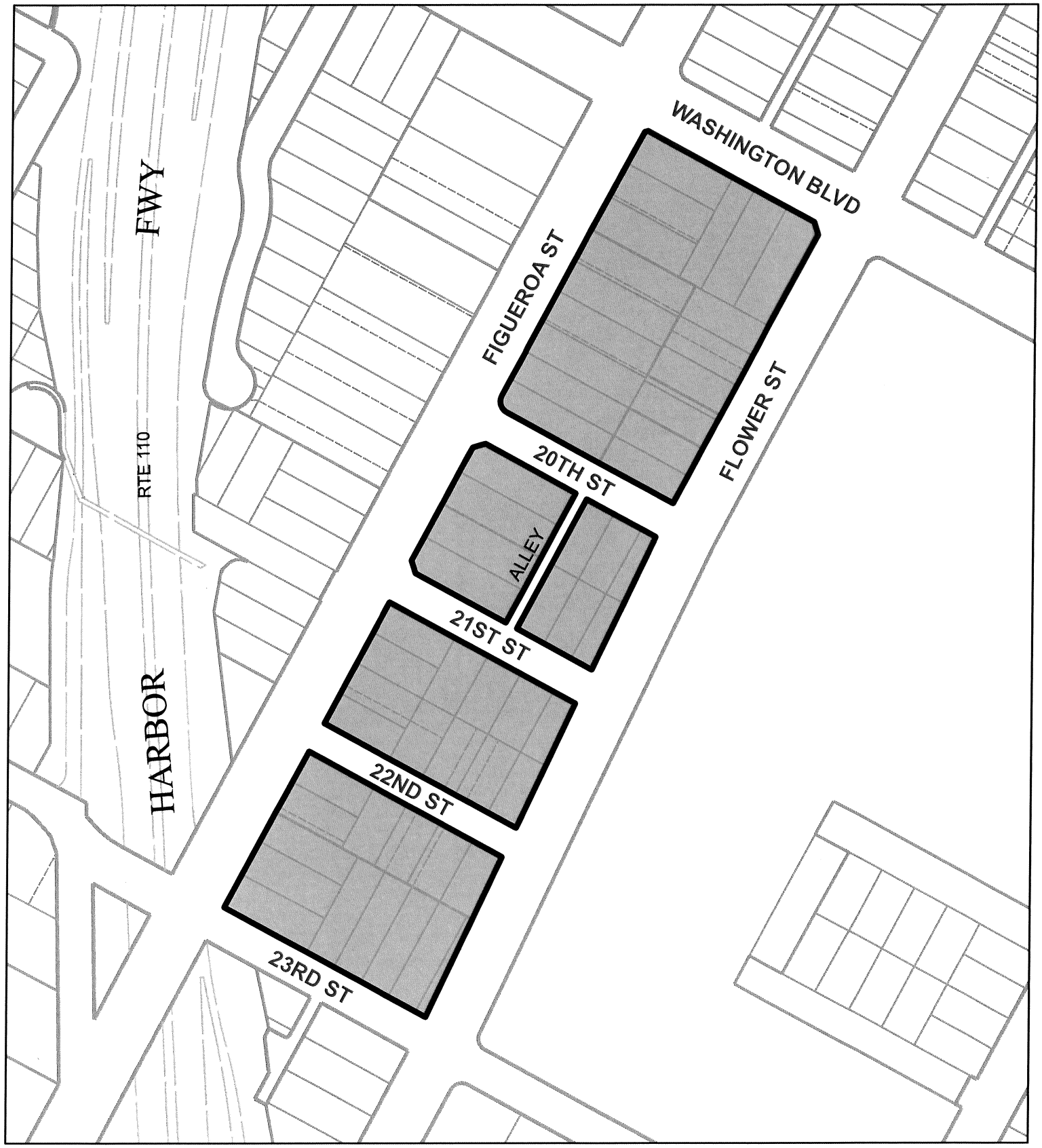

C2-2D-O-CPIO

0 105 210 420
Feet

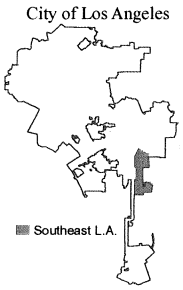

C.M. 123 A 205, 124.5 A 205	CPC 2008-1553 CPU

AA/

SELA CPU, SA 15

102016

Data Sources: Department of City Planning, Bureau of Engineering

C2-2D-O-CPIO

0 50 100 200
Feet

City of Los Angeles

Southeast L.A.

C.M. 123 A 203, 123 A 205	CPC 2008-1553 CPU

AA/cf

SELA CPU, SA 16

102016

Data Sources: Department of City Planning, Bureau of Engineering

PF-1-O

0 125 250 500
Feet

City of Los Angeles

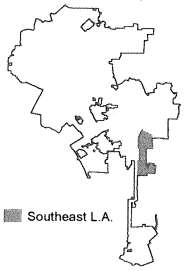

C.M. 121.5 A 203, 123 A 203 123 A 205	CPC 2008-1553 CPU

Data Sources: Department of City Planning, Bureau of Engineering

LH/

SELA CPU, SA 18

0801517

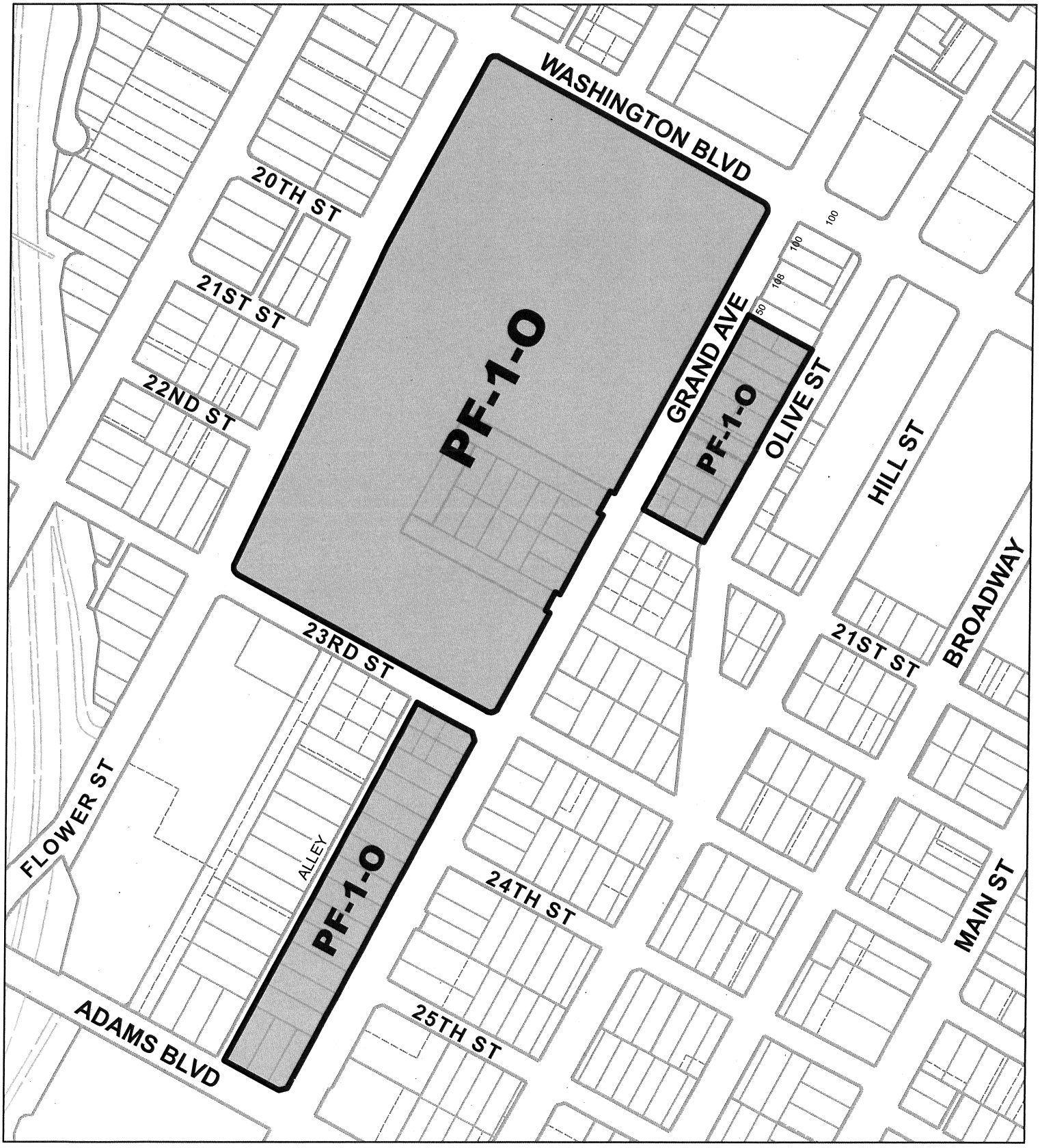

0 130 260 520

Feet

C.M. 121.5 A 205, 123 A 205 ,124.5 A 205	CPC 2008-1553 CPU

AE/ FPA

SELA CPU, SA 20

101712

City of Los Angeles

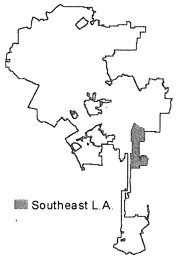

Data Sources: Department of City Planning, Bureau of Engineering

0 75 150 300
Feet

C.M. 123 A 205, 123 A 207	CPC 2008-1553 CPU

City of Los Angeles

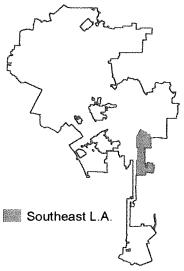

Data Sources: Department of City Planning, Bureau of Engineering

LH/cf

SELA CPU, SA 25

010517

C2-2D-O-CPIO

0 145 290 580
Feet

C.M. 123 A 209, 121.5 A 209, 123 A 207	CPC 2008-1553 CPU

AE/

SELA CPU, SA 29

121912

City of Los Angeles

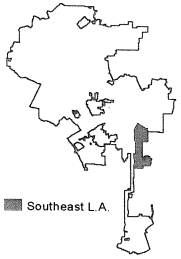

Data Sources: Department of City Planning, Bureau of Engineering

WASHINGTON BLVD

BROADWAY

MAIN ST

C2-2D-O-CPIO

C2-2D-O-CPIO

LOS ANGELES ST

21ST ST

SANTEE ST

150.07

287

100

287.04

150

VAR

287.11

62

C2-2D-O-CPIO

MAPLE AVE

20TH ST

0 100 200 400

Feet

City of Los Angeles

Southeast L.A.

C.M. 121.5 A 207, 123 A 207	CPC 2008-1553 CPU

LH/ SELA CPU, SA 30 010517

Data Sources: Department of City Planning, Bureau of Engineering

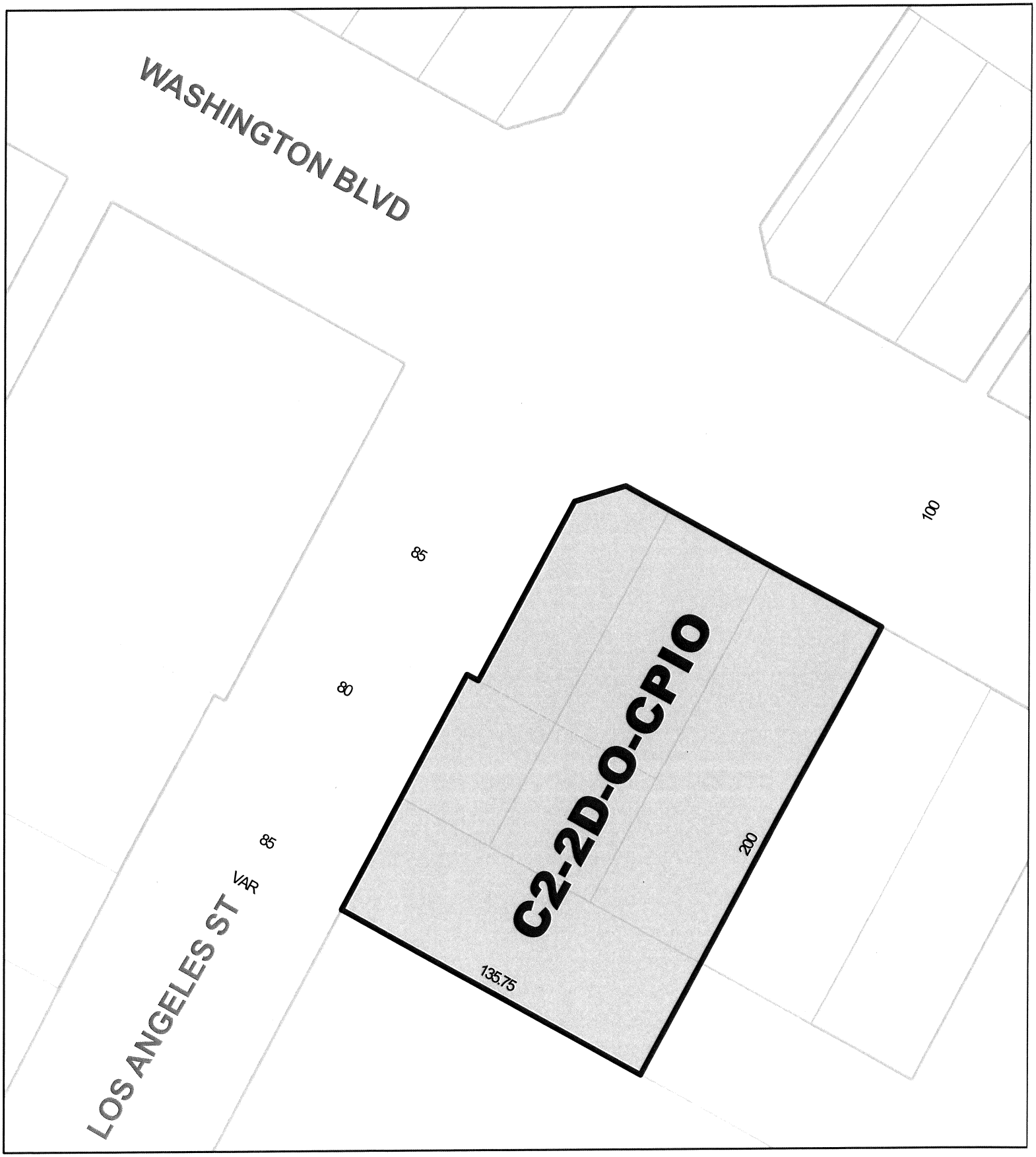

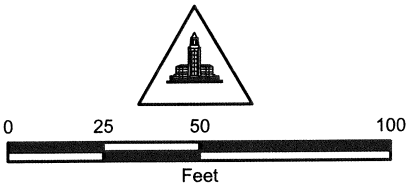

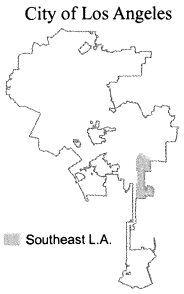

C.M. 123 A 207	CPC 2008-1553 CPU

LH/q

SELA CPU, SA 31

011917

Data Sources: Department of City Planning, Bureau of Engineering

C2-2D-O-CPIO

0 25 50 100
Feet

City of Los Angeles

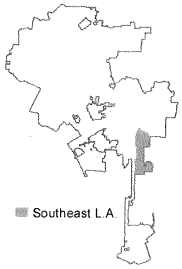

C.M. 123 A 207	CPC 2008-1553 CPU

AE/ cf

SELA CPU, SA 32

101712

Data Sources: Department of City Planning, Bureau of Engineering

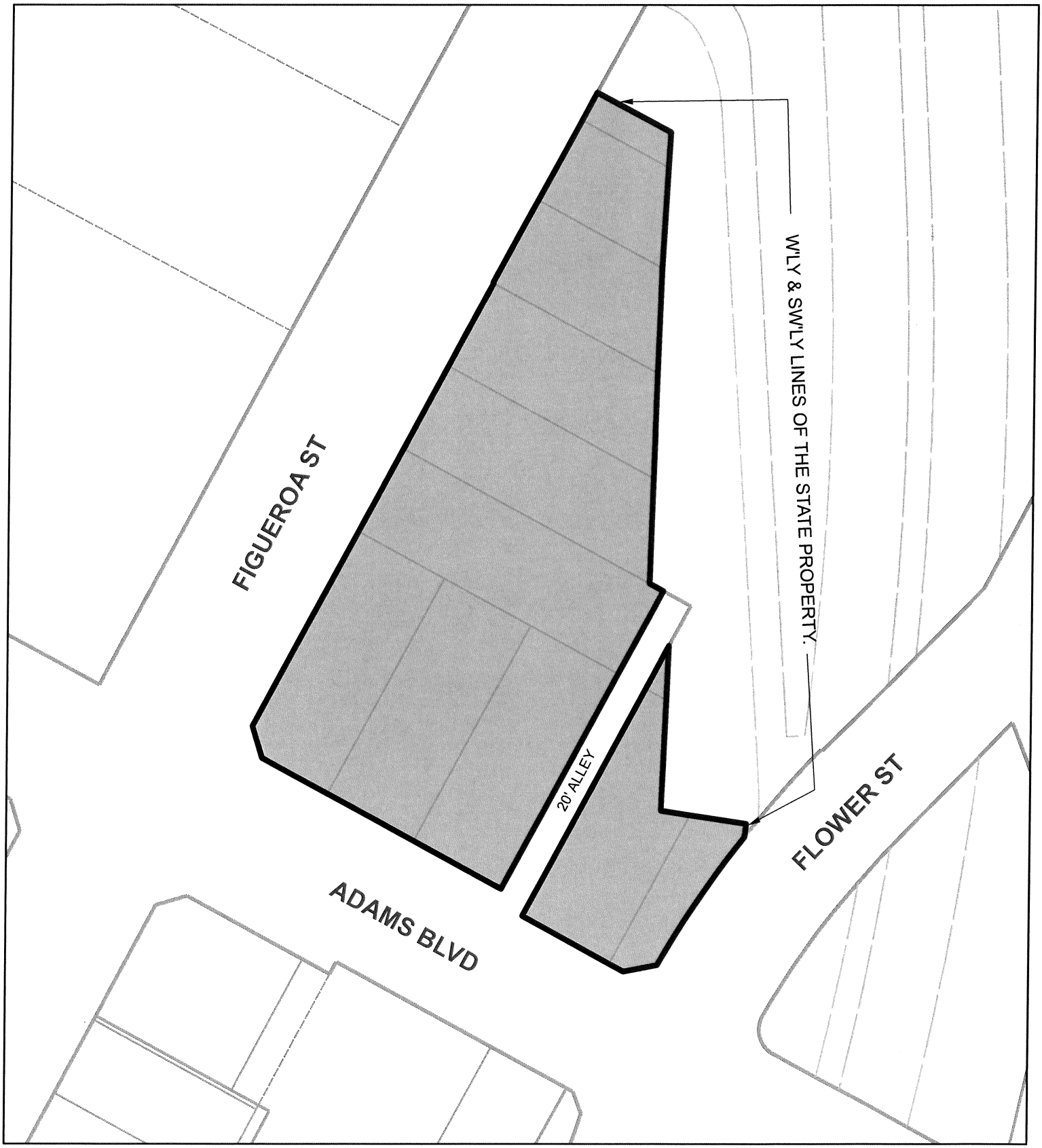

C2-2D-O-CPIO

0 37.5 75 150
Feet

City of Los Angeles

Southeast L.A.

C.M. 121.5 A 203, 123 A 203	CPC 2008-1553 CPU

LH/

SELA CPU, SA 35

030917

Data Sources: Department of City Planning, Bureau of Engineering

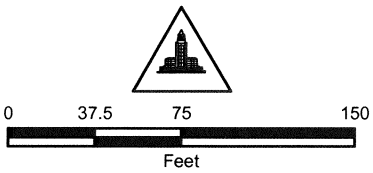

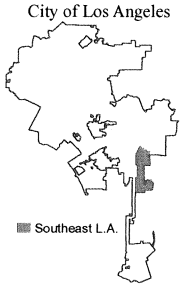

C.M. 121.5 A 203	CPC 2008-1553 CPU

LH/ RAA cf

SELA CPU, SA 38

030917

Data Sources: Department of City Planning, Bureau of Engineering

C2-2D-O-CPIO

0 125 250 500
Feet

City of Los Angeles

Southeast L.A.

C.M. 121.5 A 207, 123 A 207, 121.5 A 205, 123 A 205	CPC 2008-1553 CPU

AE/

SELA CPU, SA 40

121912

Data Sources: Department of City Planning, Bureau of Engineering

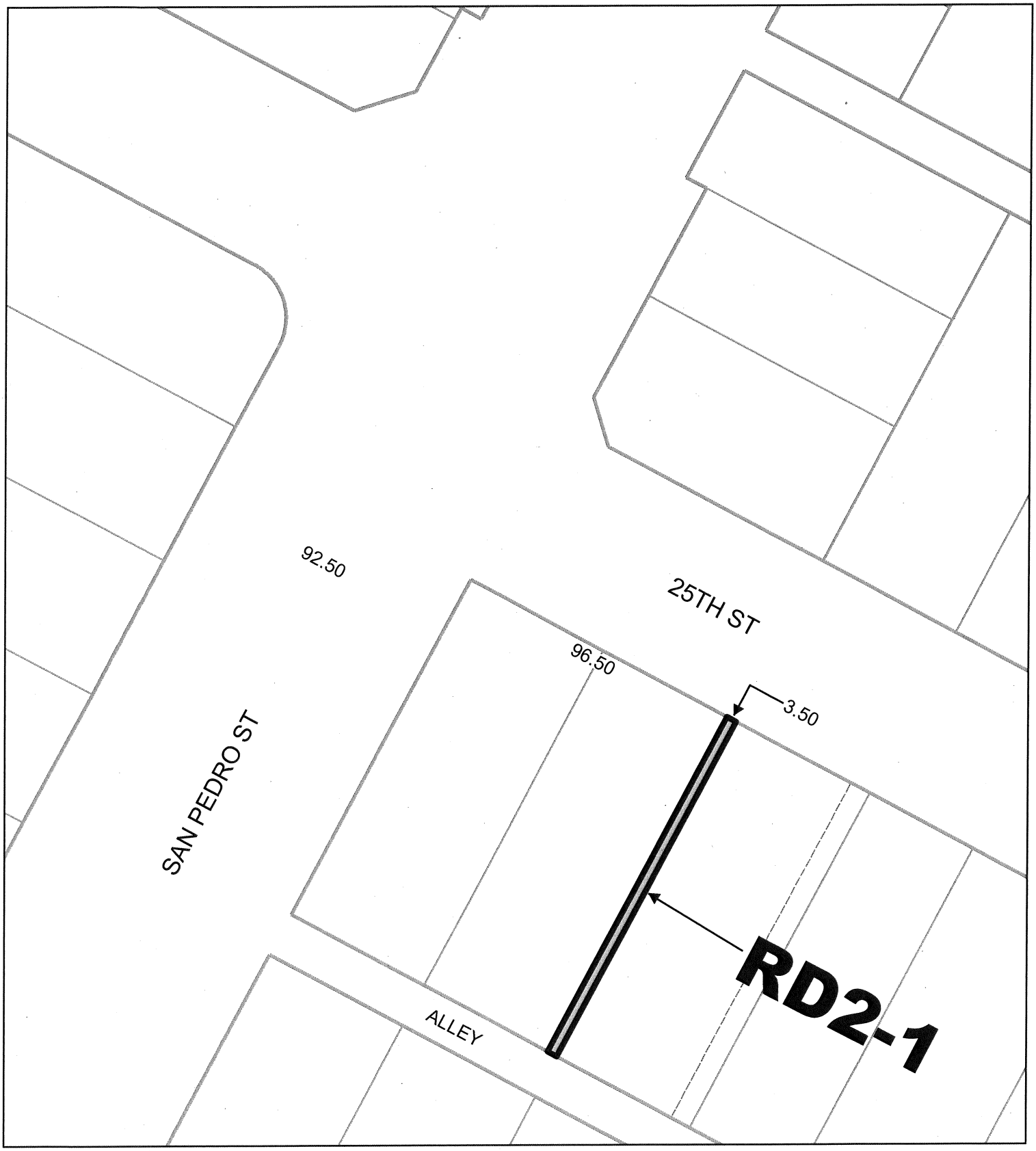

0 25 50 100
Feet

C.M. 120 A 209	CPC 2008-1553 CPU

AE/

SELA CPU, SA 42

120512

Data Sources: Department of City Planning, Bureau of Engineering

City of Los Angeles

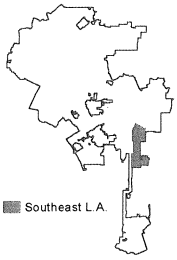

23RD ST

OLIVE ST

136

203.41

92

225.95

24TH ST

25TH ST

GRAND AVE

155

161.93

50

ADAMS BLVD

HILL ST

91.25

82.50

107.58

92

C2-2D-CPIO

0 75 150 300

Feet

City of Los Angeles

Southeast L.A.

C.M. 121.5 A 205	CPC 2008-1553 CPU

Data Sources: Department of City Planning, Bureau of Engineering

AE/cf

SELA CPU, SA 45

020613

0 45 90 180

Feet

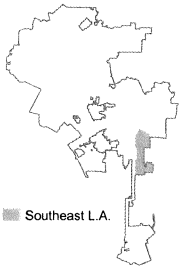

C.M. 121.5 A 205	CPC 2008-1553 CPU

Data Sources: Department of City Planning, Bureau of Engineering

AE/cf

SELA CPU, SA 46

020613

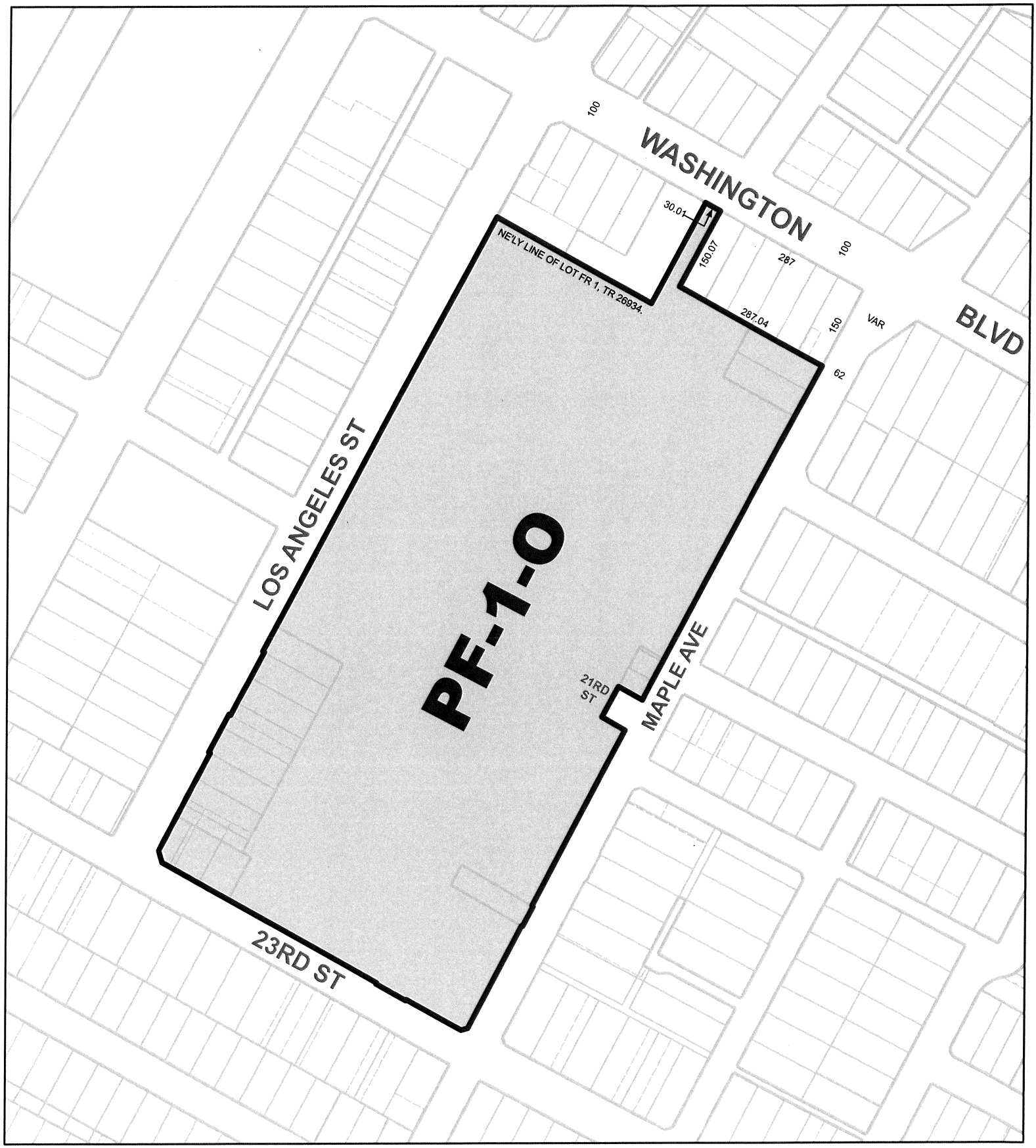

0 100 200 400
Feet

City of Los Angeles

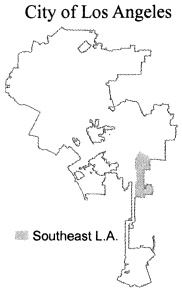

C.M. 121.5 A 207, 123 A 207	CPC 2008-1553 CPU

AE/

SELA CPU, SA 50

103012

Data Sources: Department of City Planning, Bureau of Engineering

M1-1-CPIO

0 160 320 640
Feet

City of Los Angeles

Southeast L.A.

C.M. 121.5 A 207, 118.5 A 205, 121.5 A 205, 120 A 205	CPC 2008-1553 CPU

Data Sources: Department of City Planning, Bureau of Engineering

AEI

SELA CPU, SA 90

122012

0 20 40 80
Feet

City of Los Angeles

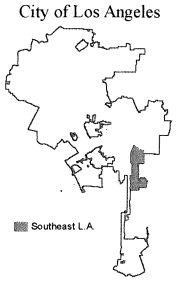

C.M. 121.5 A 207	CPC 2008-1553 CPU

Data Sources: Department of City Planning, Bureau of Engineering

AE/

SELA CPU, SA 100

112712

C2-1VL-CPIO

0 37.5 75 150
Feet

City of Los Angeles

Southeast L.A.

C.M. 120 A 207	CPC 2008-1553 CPU

AE/cf

SELA CPU, SA 110

022613

Data Sources: Department of City Planning, Bureau of Engineering

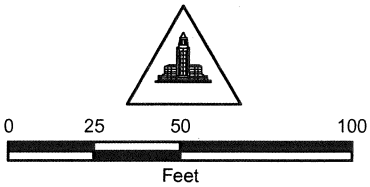

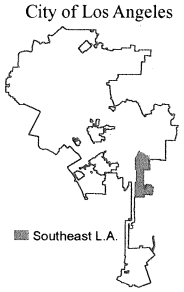

C.M. 120 A 207	CPC 2008-1553 CPU

AE/ FA

SELA CPU, SA 111

022613

Data Sources: Department of City Planning, Bureau of Engineering

23RD ST
62
107.70
134
60
76
100
MAPLE AVE
105
169.50
24TH ST
98
60
50
80
105
60
105
81
79.92
85.80
150
150
25TH ST
60
85.80
60
150
25TH ST

C2-1VL-CPIO

0 37.5 75 150
Feet

City of Los Angeles

Southeast L.A.

C.M. 121.5 A 207, 120 A 207	CPC 2008-1553 CPU

AE/ cf

SELA CPU, SA 115

022613

Data Sources: Department of City Planning, Bureau of Engineering

0 37.5 75 150

Feet

City of Los Angeles

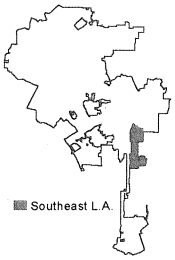

C.M. 121.5 A 207	CPC 2008-1553 CPU

AE/

SELA CPU, SA 120

010813

Data Sources: Department of City Planning, Bureau of Engineering

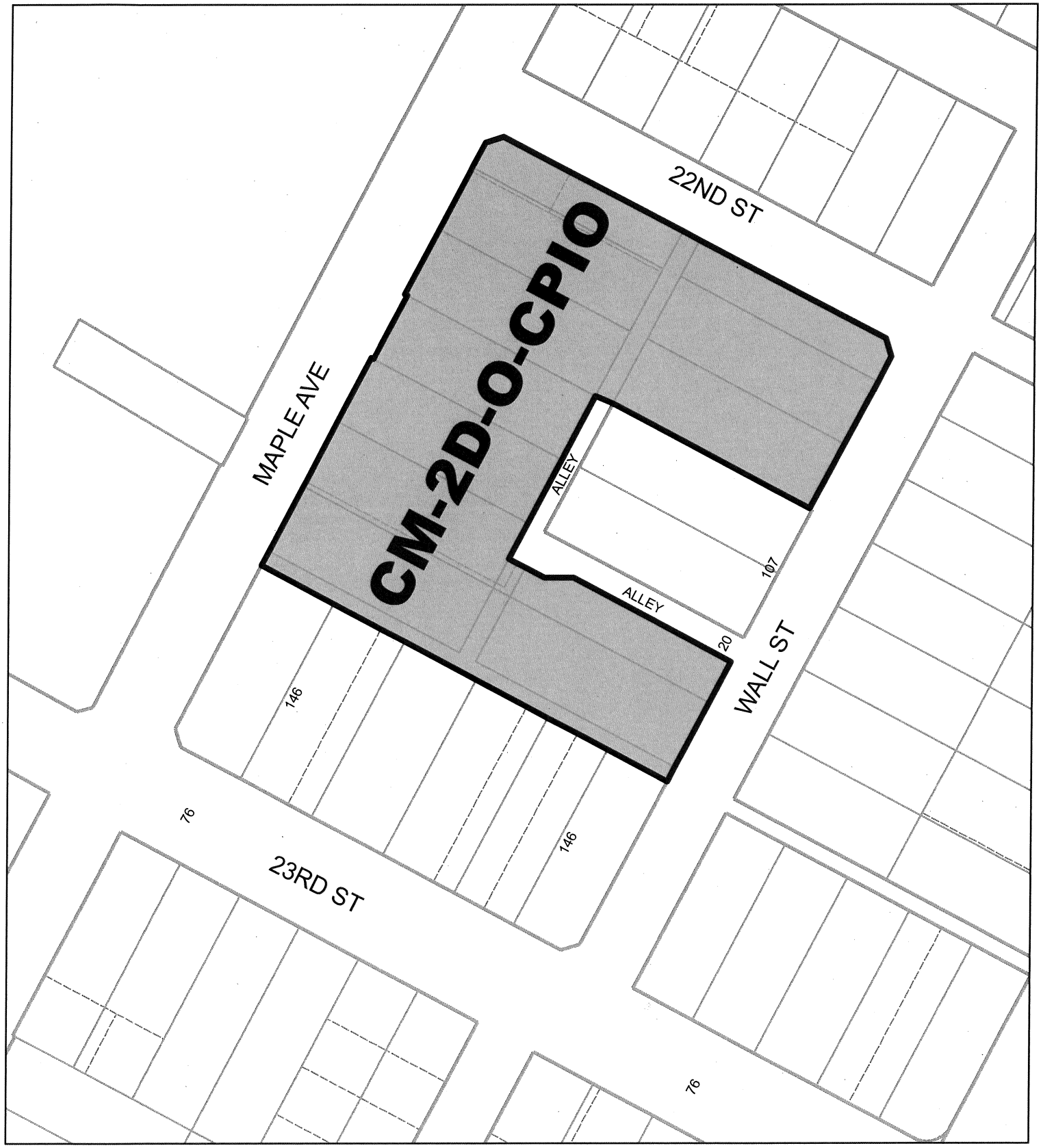

0 50 100 200

Feet

City of Los Angeles

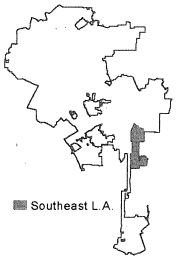

C.M. 121.5 A 207	CPC 2008-1553 CPU

AE/

SELA CPU, SA 130

010813

Data Sources: Department of City Planning, Bureau of Engineering

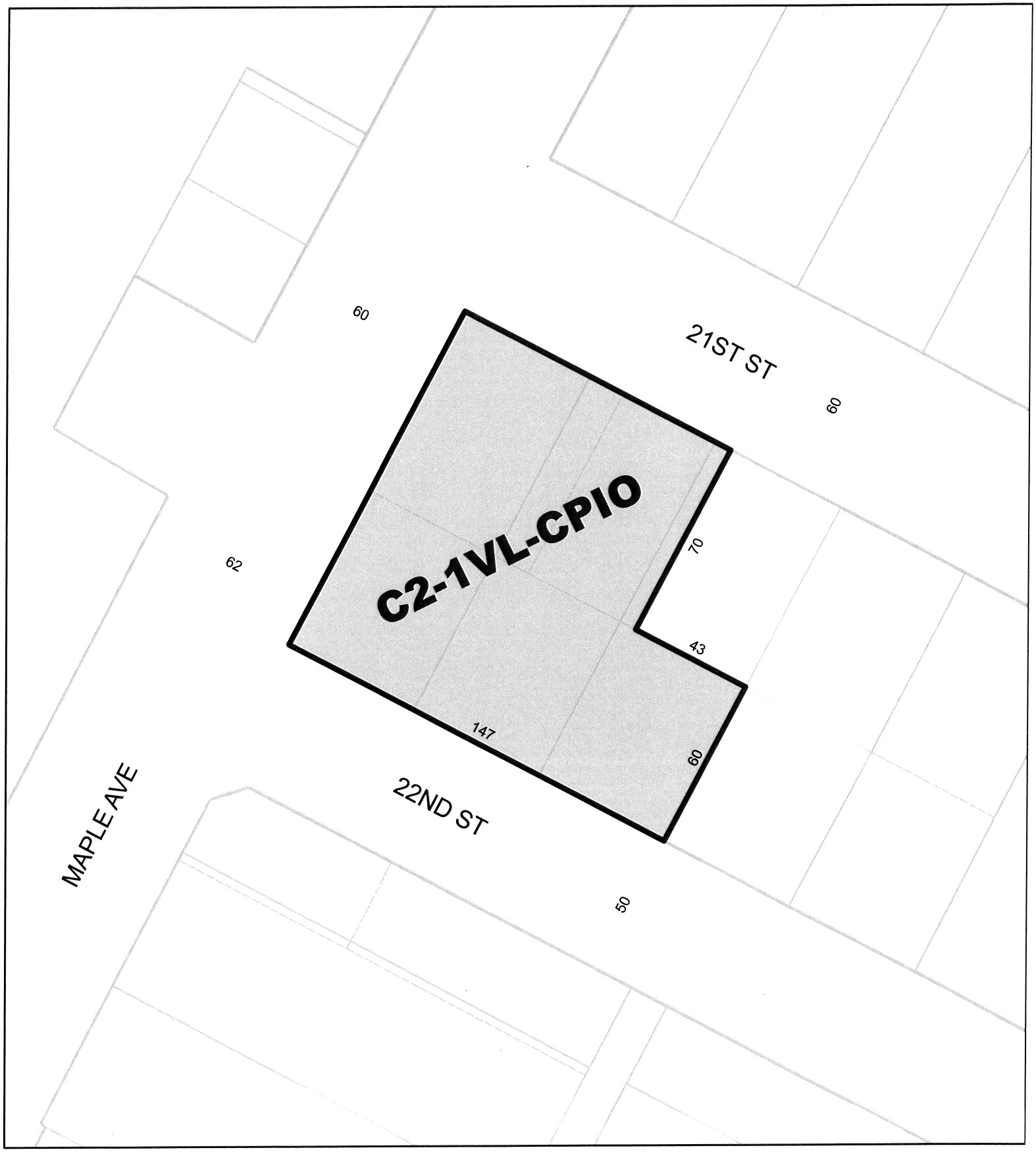

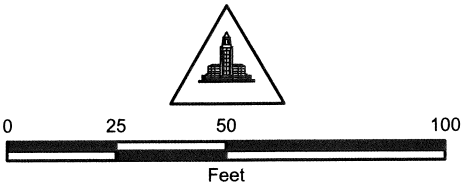

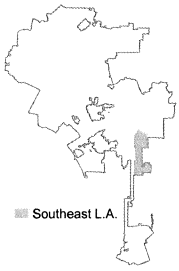

C.M. 121.5 A 207	CPC 2008-1553 CPU

AE/ ef

SELA CPU, SA 140

010813

Data Sources: Department of City Planning, Bureau of Engineering

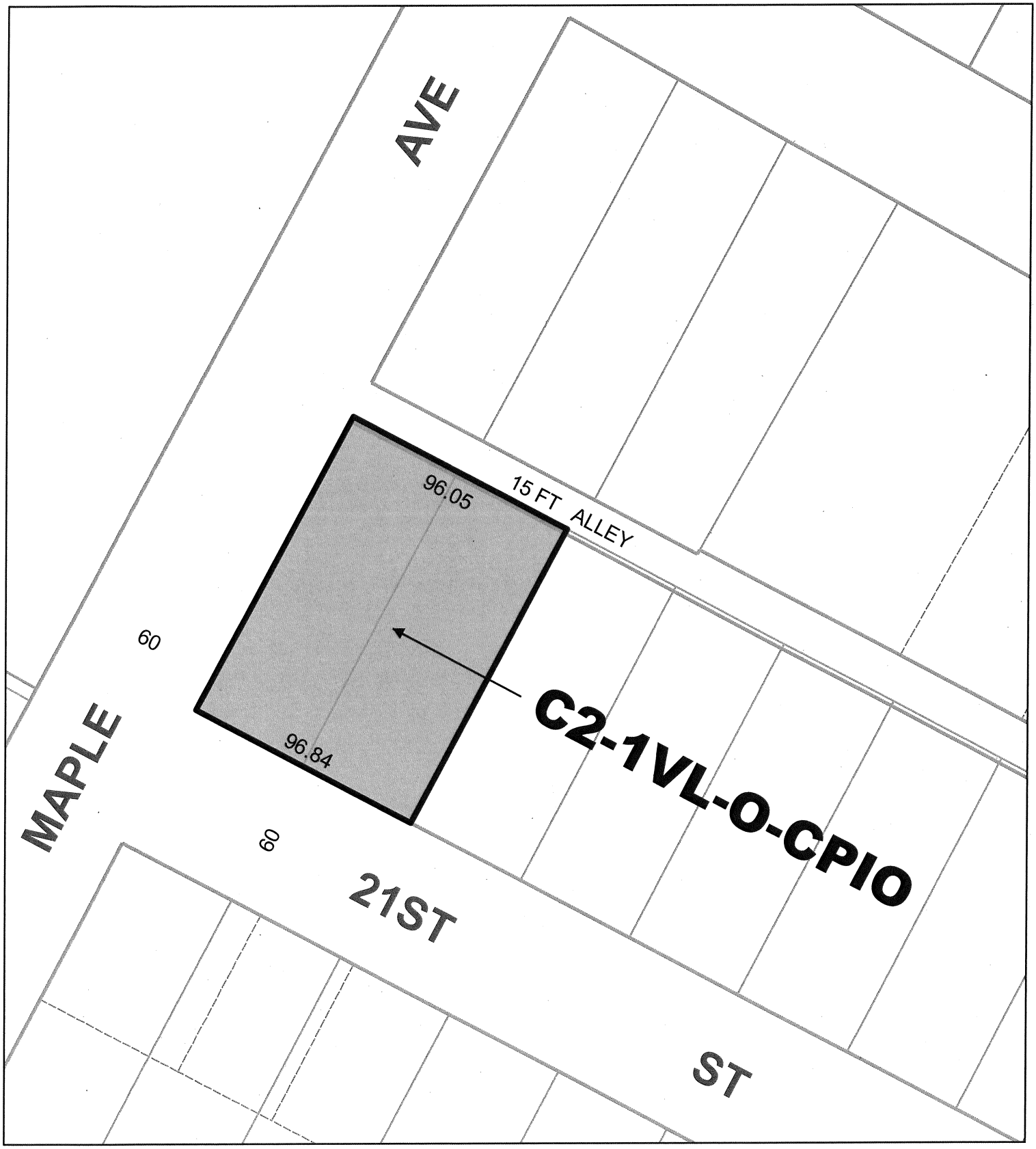

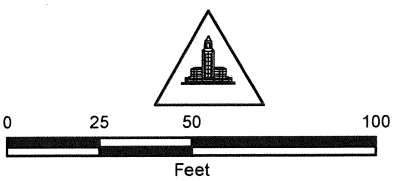

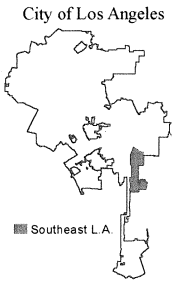

C.M. 121.5 A 207	CPC 2008-1553 CPU

Data Sources: Department of City Planning, Bureau of Engineering

AE/LH

SELA CPU, SA 145

102516

0 50 100 200
Feet

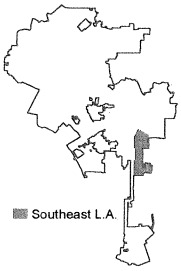

C.M. 121.5 A 207, 121.5 A 209	CPC 2008-1553 CPU

LH/

SELA CPU, SA 150

011917

Data Sources: Department of City Planning, Bureau of Engineering

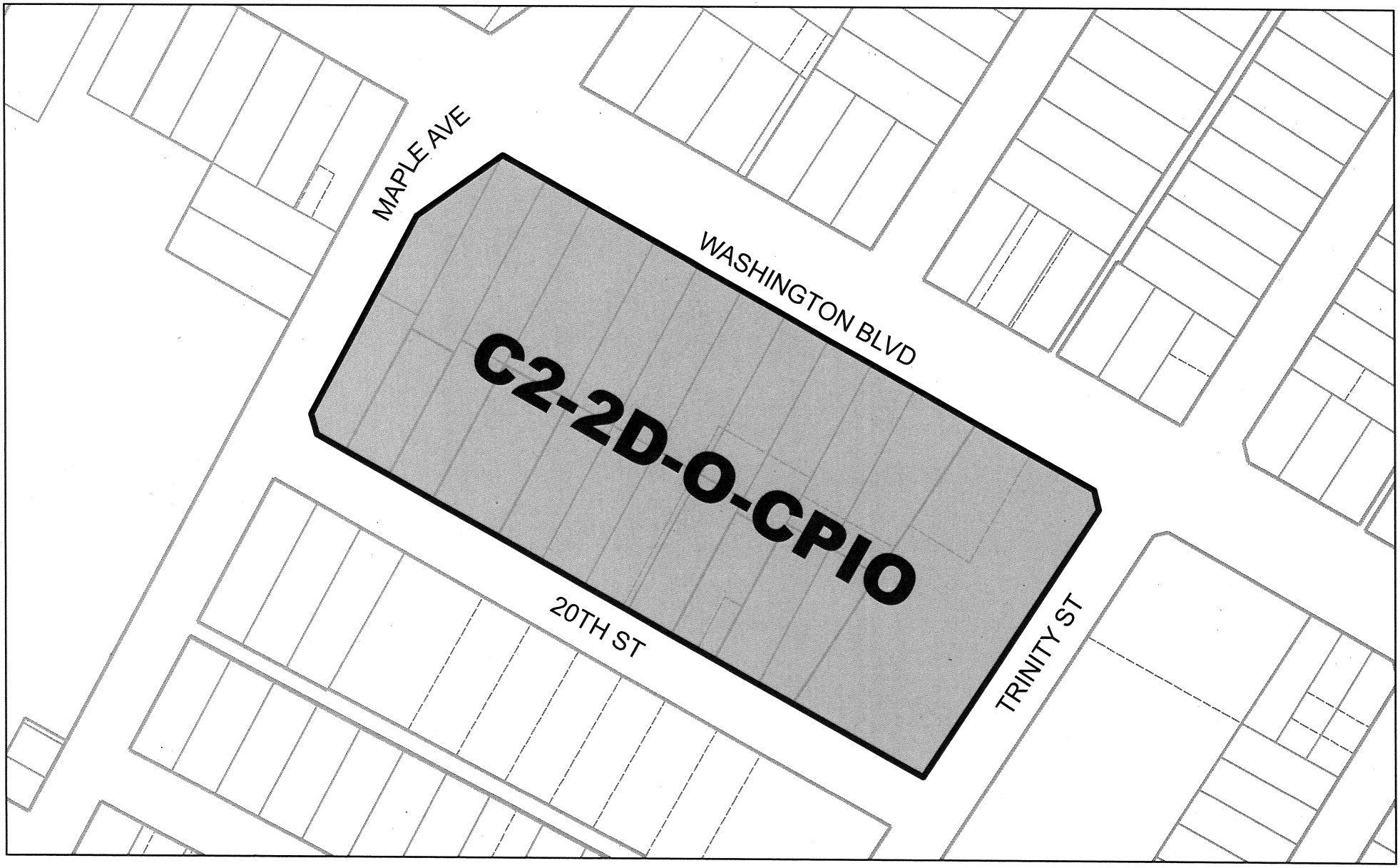

0 62.5 125 250

Feet

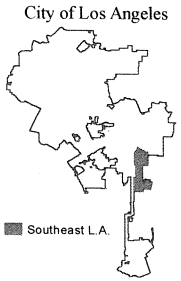

C.M. 121.5 A 207, 121.5 A 209, 123 A 207	CPC 2008-1553 CPU

Data Sources: Department of City Planning, Bureau of Engineering

AEI

SELA CPU, SA 160

021213

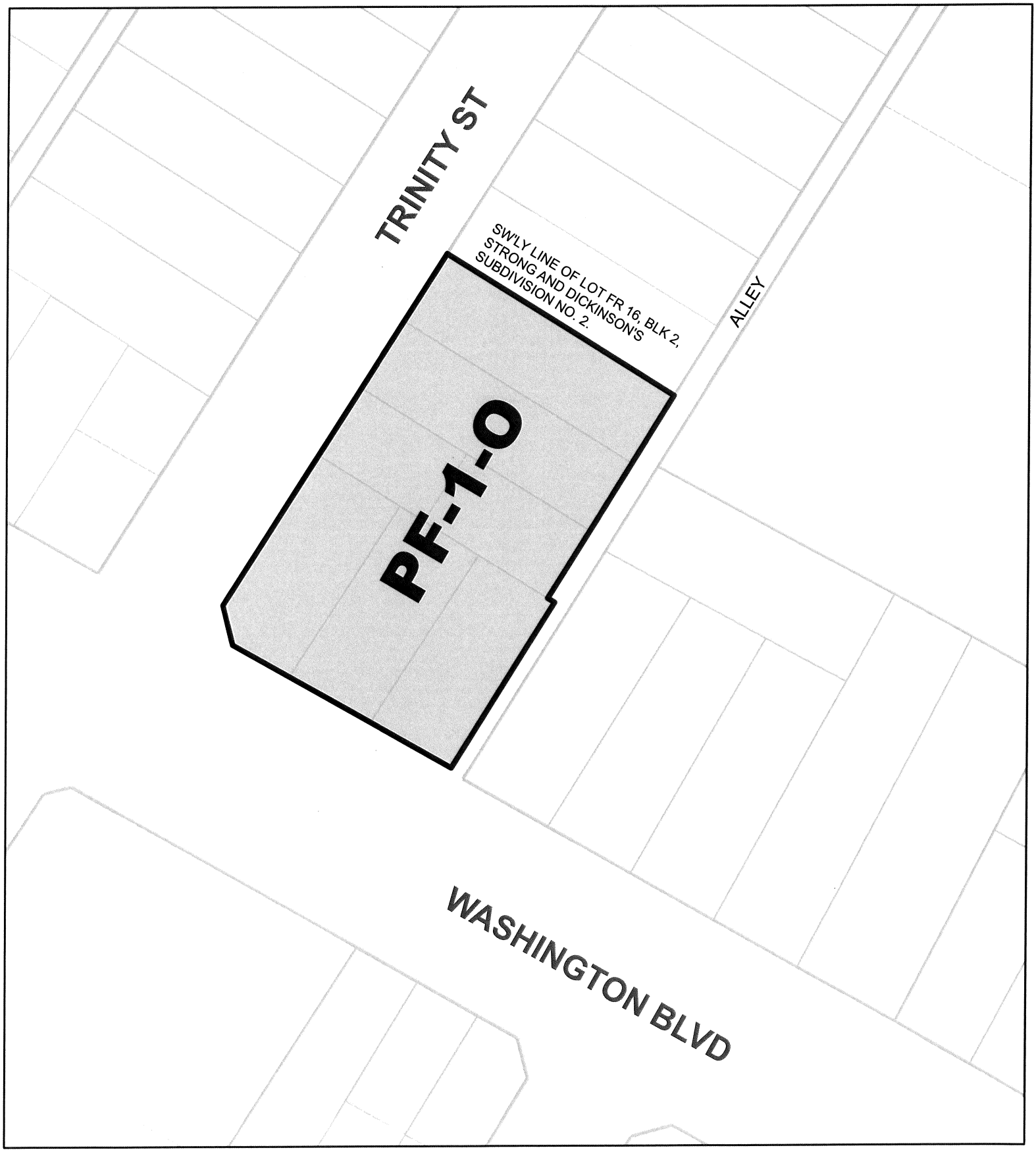

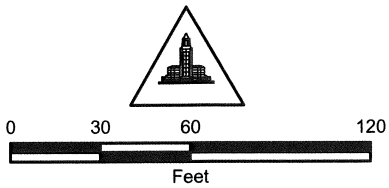

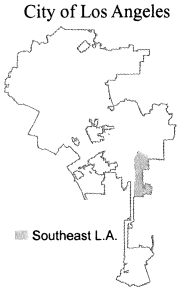

C.M. 121.5 A 209	CPC 2008-1553 CPU

Data Sources: Department of City Planning, Bureau of Engineering

AE/

SELA CPU, SA 165

102412

[T][Q]
C2-2D-O-CPIO

0 30 60 120
Feet

City of Los Angeles

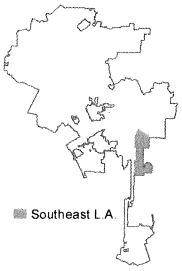

C.M. 121.5 A 209	CPC 2008-1553 CPU

Data Sources: Department of City Planning, Bureau of Engineering

AE/cf

SELA CPU, SA 169

101712

C2-2D-O-CPIO

0 75 150 300
Feet

City of Los Angeles

Southeast L.A.

C.M. 121.5 A 209	CPC 2008-1553 CPU

AE/

SELA CPU, SA 170

061114

Data Sources: Department of City Planning, Bureau of Engineering

0 37.5 75 150
Feet

City of Los Angeles

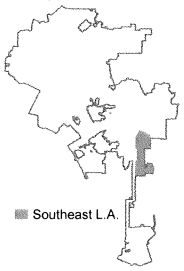

C.M. 121.5 A 209, 123 A 209	CPC 2008-1553 CPU

AE/

SELA CPU, SA 171

101712

Data Sources: Department of City Planning, Bureau of Engineering

C2-2D-CPIO

0 20 40 80
Feet

City of Los Angeles

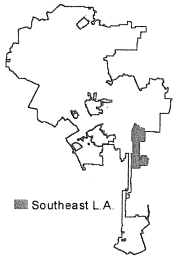

C.M. 121.5 A 209	CPC 2008-1553 CPU

AE/ KAS

SELA CPU, SA 175

010813

Data Sources: Department of City Planning, Bureau of Engineering

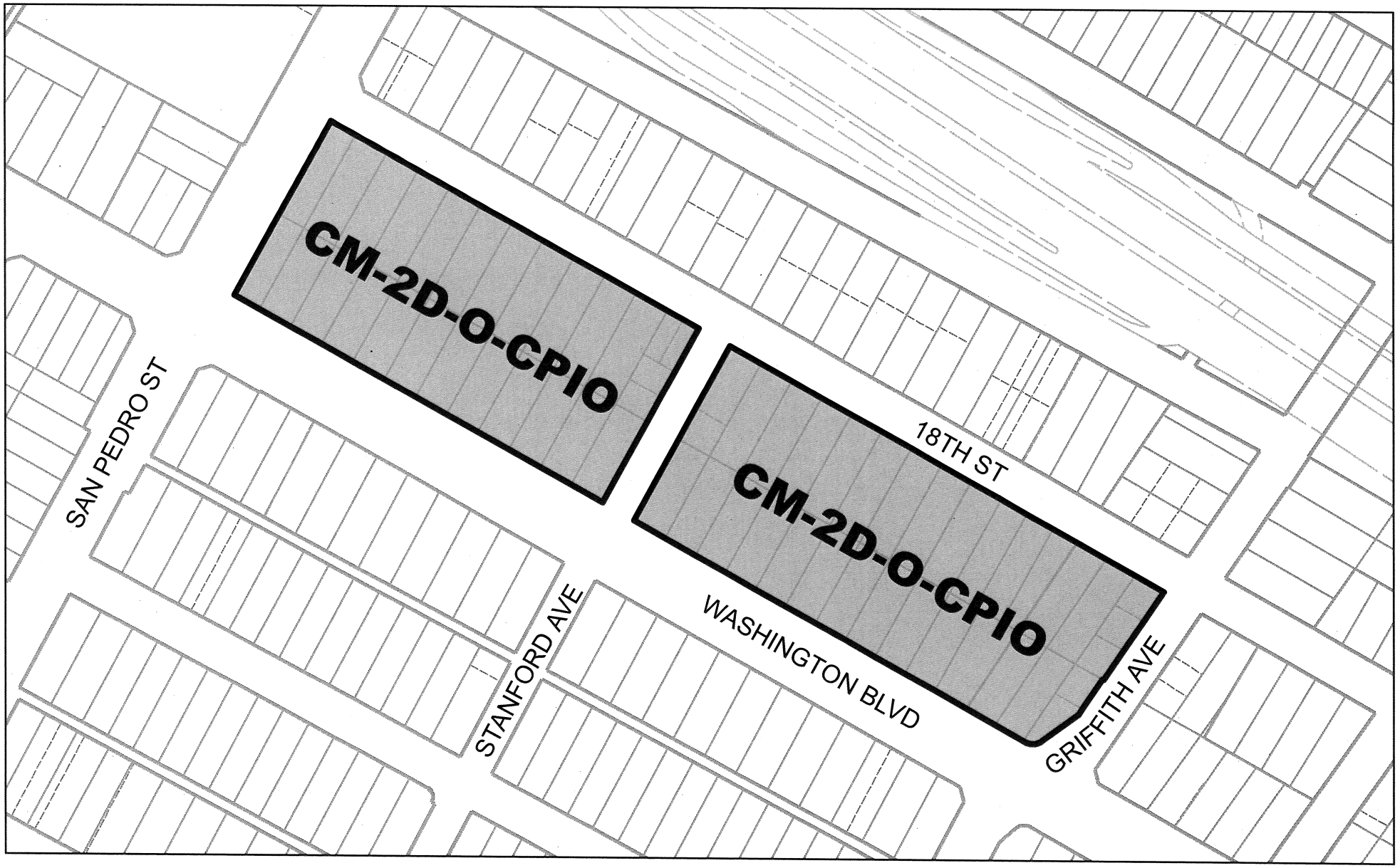

0 87.5 175 350
Feet

C.M. 121.5 A 209, 121.5 A 211	CPC 2008-1553 CPU

AE/

SELA CPU, SA 180

021213

Data Sources: Department of City Planning, Bureau of Engineering

City of Los Angeles

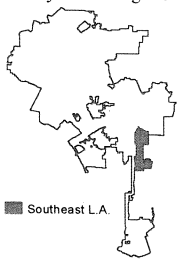

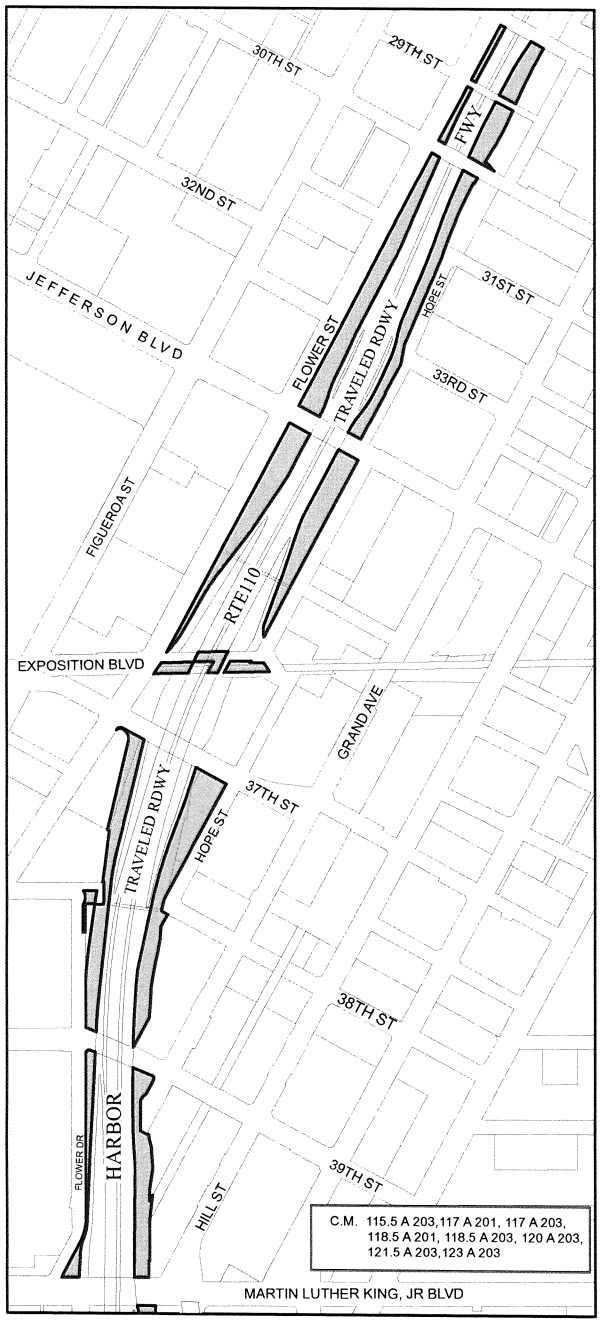

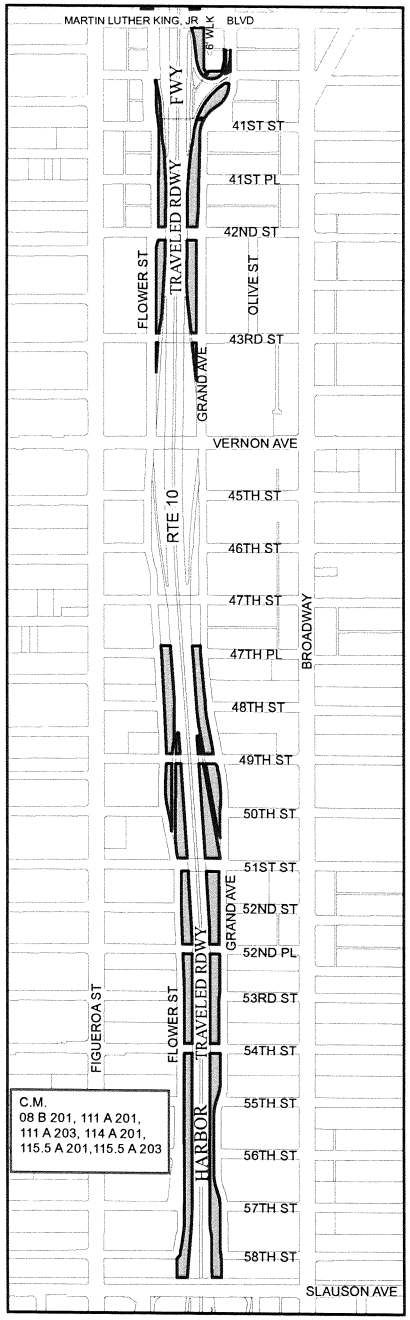

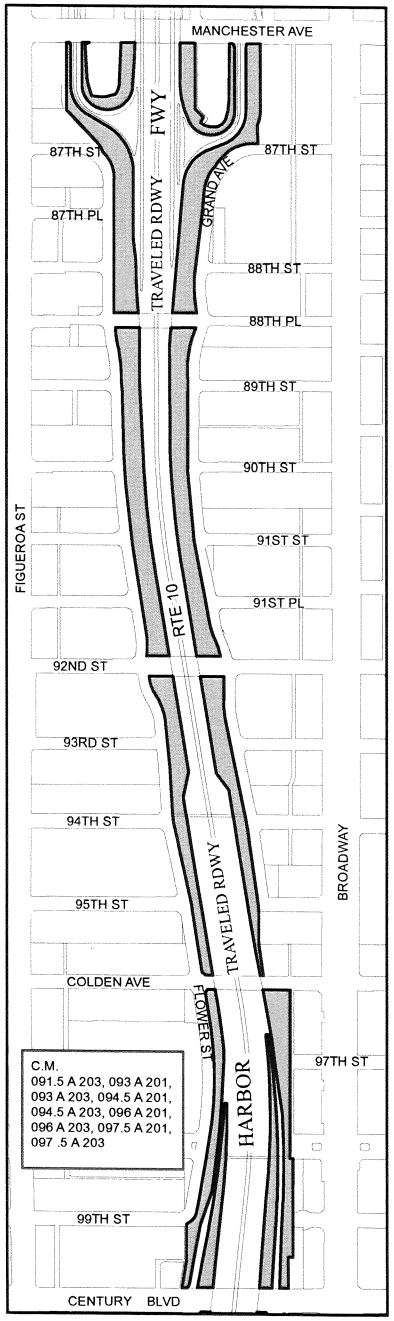

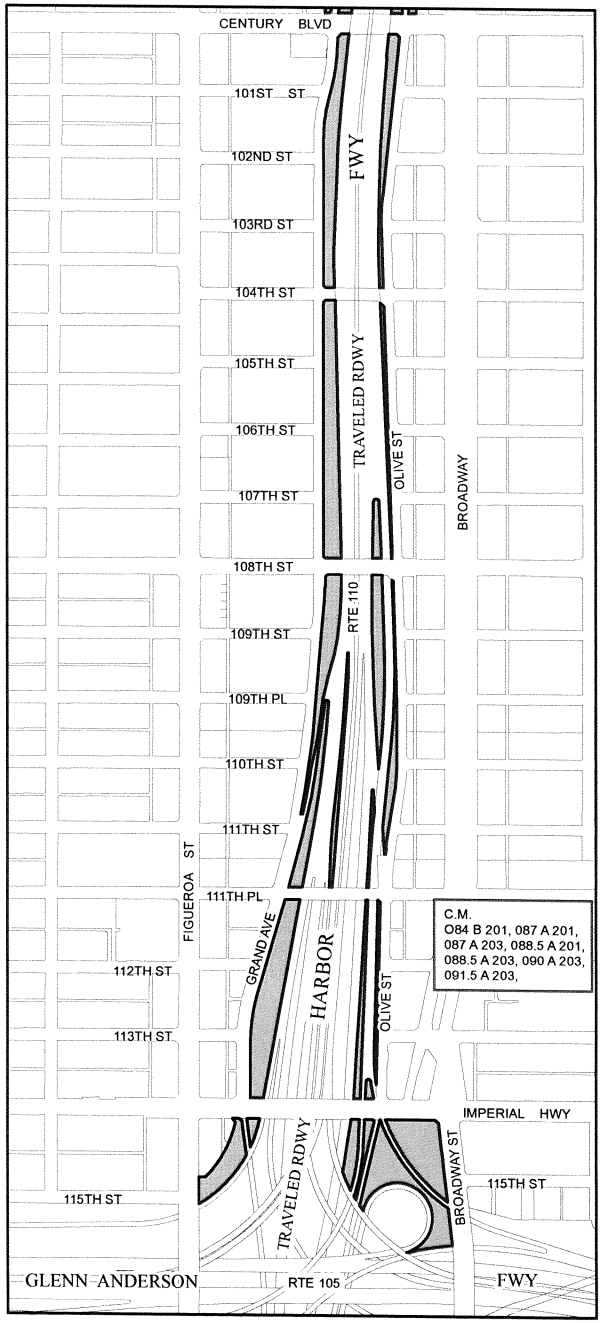

PF-1

ALL SUBAREA BOUNDARIES FOLLOW EXISTING STATE PROPERTY LINES OR EXISTING ZONE LINES.

NOT TO SCALE

CPC 2008-1553 CPU

LH/cf SELA CPU, SA185 051617

City of Los Angeles

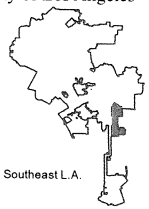

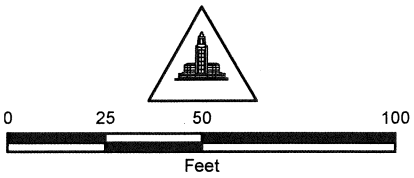

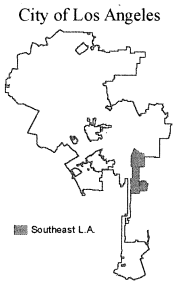

C.M. 120 A 205	CPC 2008-1553 CPU

Data Sources: Department of City Planning, Bureau of Engineering

AE/

SELA CPU, SA 190

110712

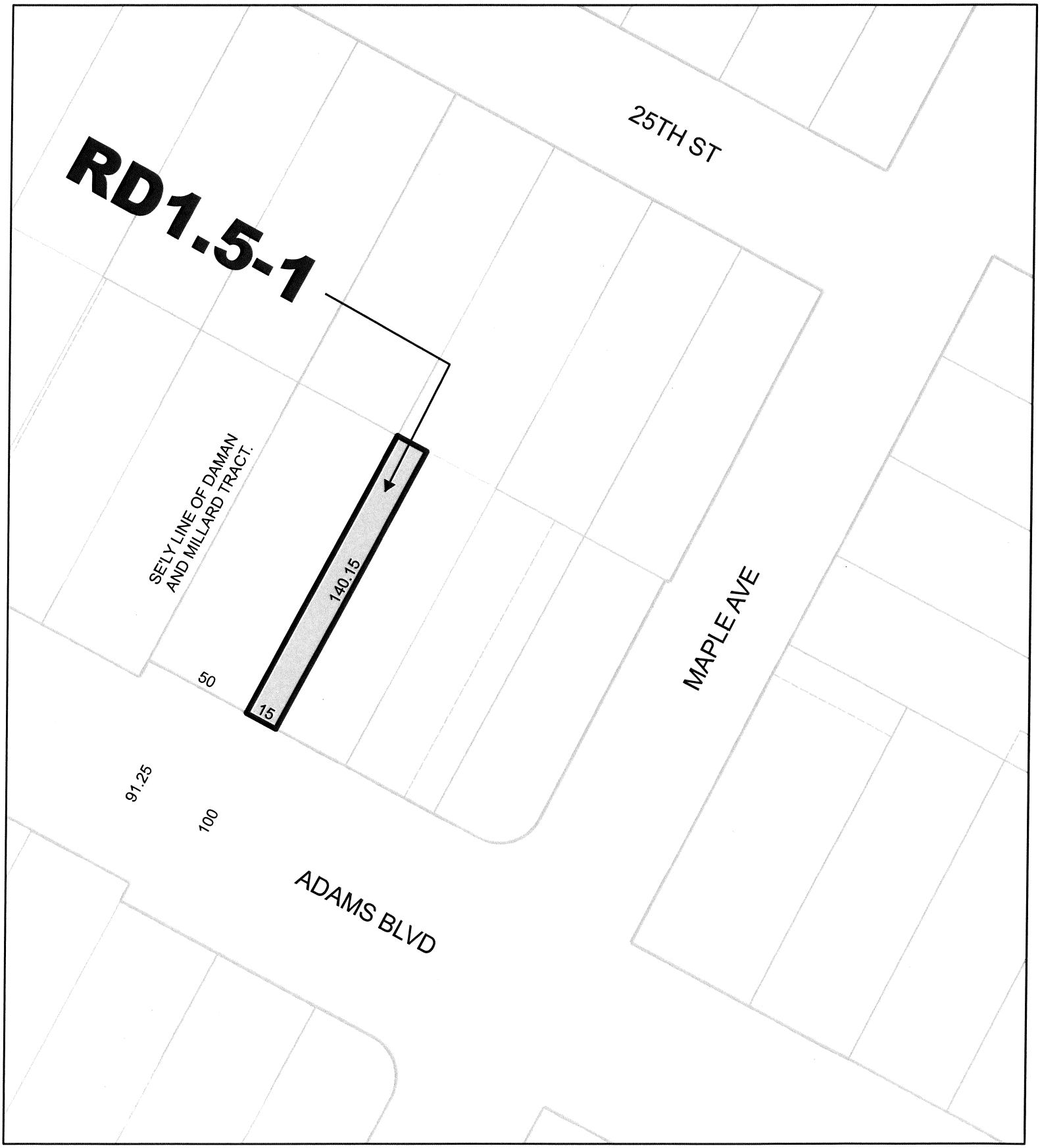

0 25 50 100
Feet

City of Los Angeles

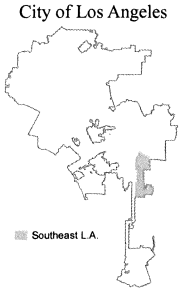

C.M. 120 A 207	CPC 2008-1553 CPU

Data Sources: Department of City Planning, Bureau of Engineering

AE/ cf

SELA CPU, SA 200

112712

C2-1VL-CPIO

0 12.5 25 50
Feet

City of Los Angeles

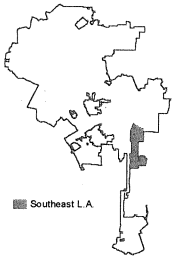

C.M. 120 A 207	CPC 2008-1553 CPU

AE/ JPA

SELA CPU, SA 201

022613

Data Sources: Department of City Planning, Bureau of Engineering

55TH ST

55TH ST

HOLMES AVE

BANDERA ST

ALBA ST

CITY BDRY LINE ESTAB APRIL 2, 1896 ORD 3393

ALAMEDA ST

M2-2

57TH ST

57TH ST

ALAMEDA ST

SLAUSON AVE

ATCHISON TOPEKA AND SANTA FE RAILWAY CO R/W

CITY BDRY LINE ESTAB APRIL 2, 1896 ORD 3393

SLAUSON AVE

0 70 140 280

Feet

City of Los Angeles

Southeast L.A.

C.M. 108 B 213	CPC 2008-1553 CPU

AE/

SELA CPU, SA 207

110712

Data Sources: Department of City Planning, Bureau of Engineering

0 35 70 140
Feet

City of Los Angeles

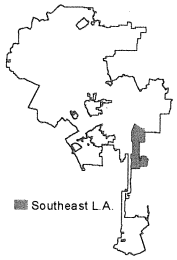

C.M. 121.5 A 209	CPC 2008-1553 CPU

AE/ HB

SELA CPU, SA 210

103012

Data Sources: Department of City Planning, Bureau of Engineering

0 45 90 180

Feet

City of Los Angeles

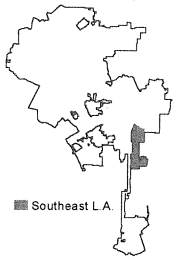

C.M. 121.5 A 209	CPC 2008-1553 CPU

AE/

SELA CPU, SA 220

010813

Data Sources: Department of City Planning, Bureau of Engineering

0 37.5 75 150

Feet

City of Los Angeles

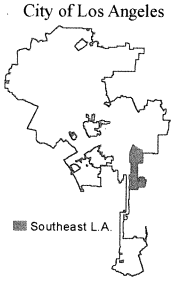

C.M. 120 A 209, 121.5 A 209	CPC 2008-1553 CPU

AEI

SELA CPU, SA 230

010813

Data Sources: Department of City Planning, Bureau of Engineering

ADAIR ST

SAN PEDRO ST

21ST ST

22ND ST

23RD ST

ALLEY

ALLEY

ALLEY

100

105

85

100

60

85

100

92.50

189.98

NW'LY LINE OF LOT 20, BLK 1, MENLO PARK SUBDIVISION NO.1.

C2-2D-CPIO

0 50 100 200

Feet

City of Los Angeles

Southeast L.A.

C.M. 120 A 209, 121.5 A 209	CPC 2008-1553 CPU

Data Sources: Department of City Planning, Bureau of Engineering

LH/cf

SELA CPU, SA 240

011917

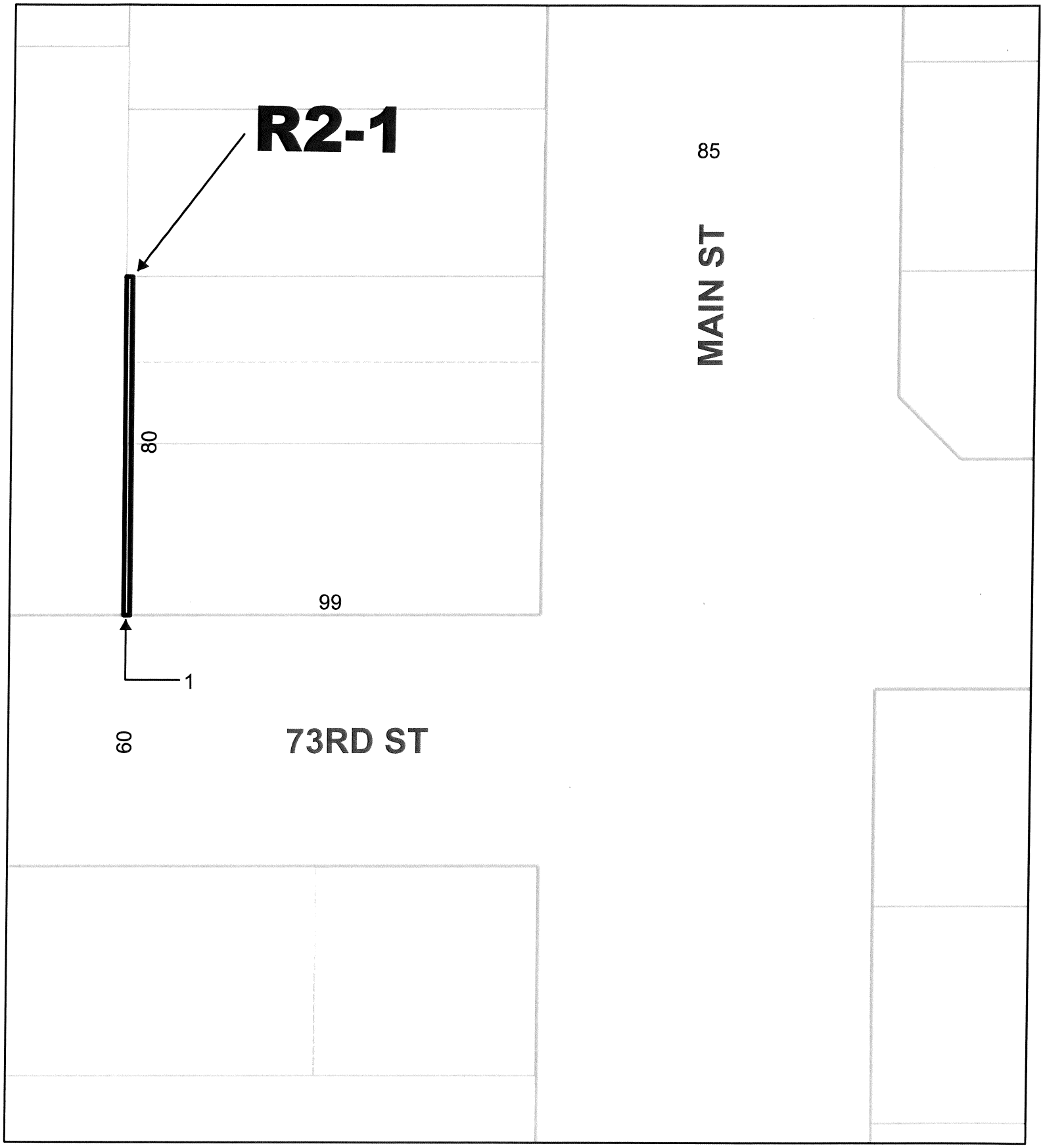

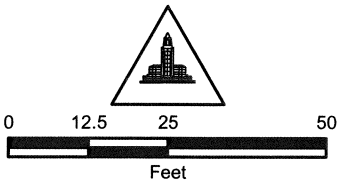

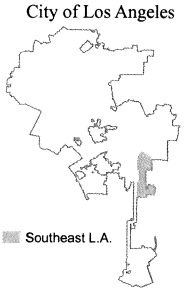

C.M. 102 B 201	CPC 2008-1553 CPU

Data Sources: Department of City Planning, Bureau of Engineering

AE/ cf

SELA CPU, SA 241

120512

C2-2D-CPIO

0 37.5 75 150
Feet

City of Los Angeles

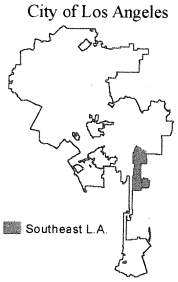

C.M. 120 A 209, 121.5 A 209	CPC 2008-1553 CPU

AE/

SELA CPU, SA 250

020613

Data Sources: Department of City Planning, Bureau of Engineering

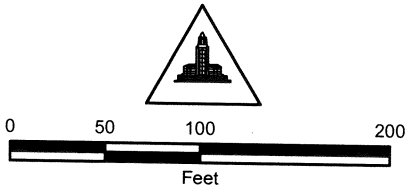

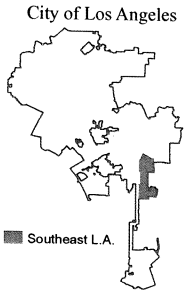

C.M. 121.5 A 209, 121.5 A 211	CPC 2008-1553 CPU

AE/LH

SELA CPU, SA 260

121912

Data Sources: Department of City Planning, Bureau of Engineering

CM-2D-CPIO

0 62.5 125 250
Feet

C.M. 121.5 A 211, 120 A 211	CPC 2008-1553 CPU

AE/

SELA CPU, SA 265

121912

Data Sources: Department of City Planning, Bureau of Engineering

City of Los Angeles

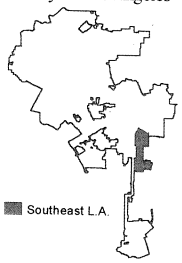

Southeast L.A.

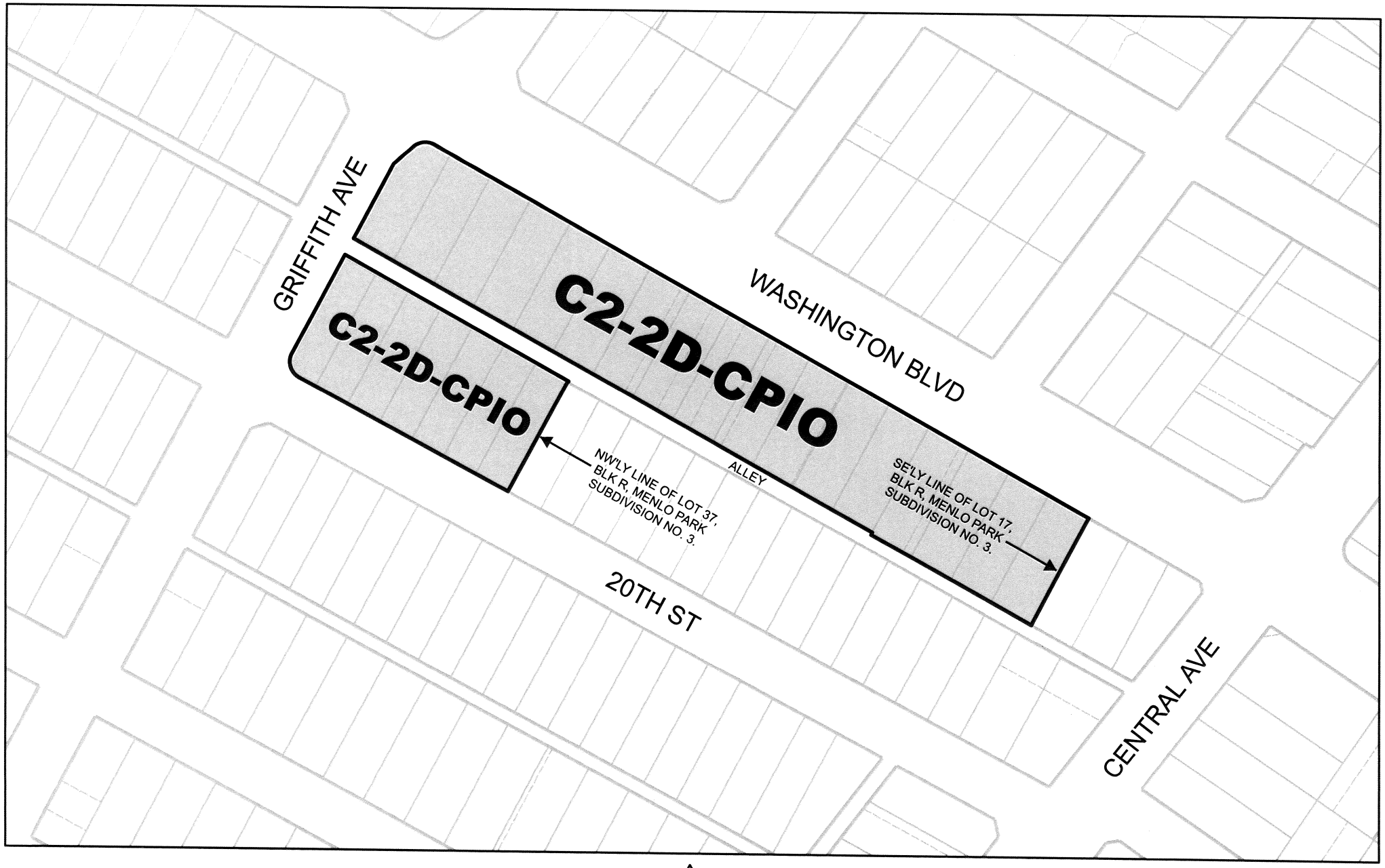

0 70 140 280
Feet

City of Los Angeles

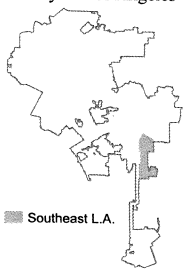

C.M. 121.5 A 209, 121.5 A 211, 120 A 211	CPC 2008-1553 CPU

Data Sources: Department of City Planning, Bureau of Engineering

AE/LH/cf

SELA CPU, SA 270

121912

C2-2D-CPIO

0 37.5 75 150
Feet

City of Los Angeles

Southeast L.A.

C.M. 120 A 211	CPC 2008-1553 CPU

Data Sources: Department of City Planning, Bureau of Engineering

AE/

SELA CPU, SA 275

020613

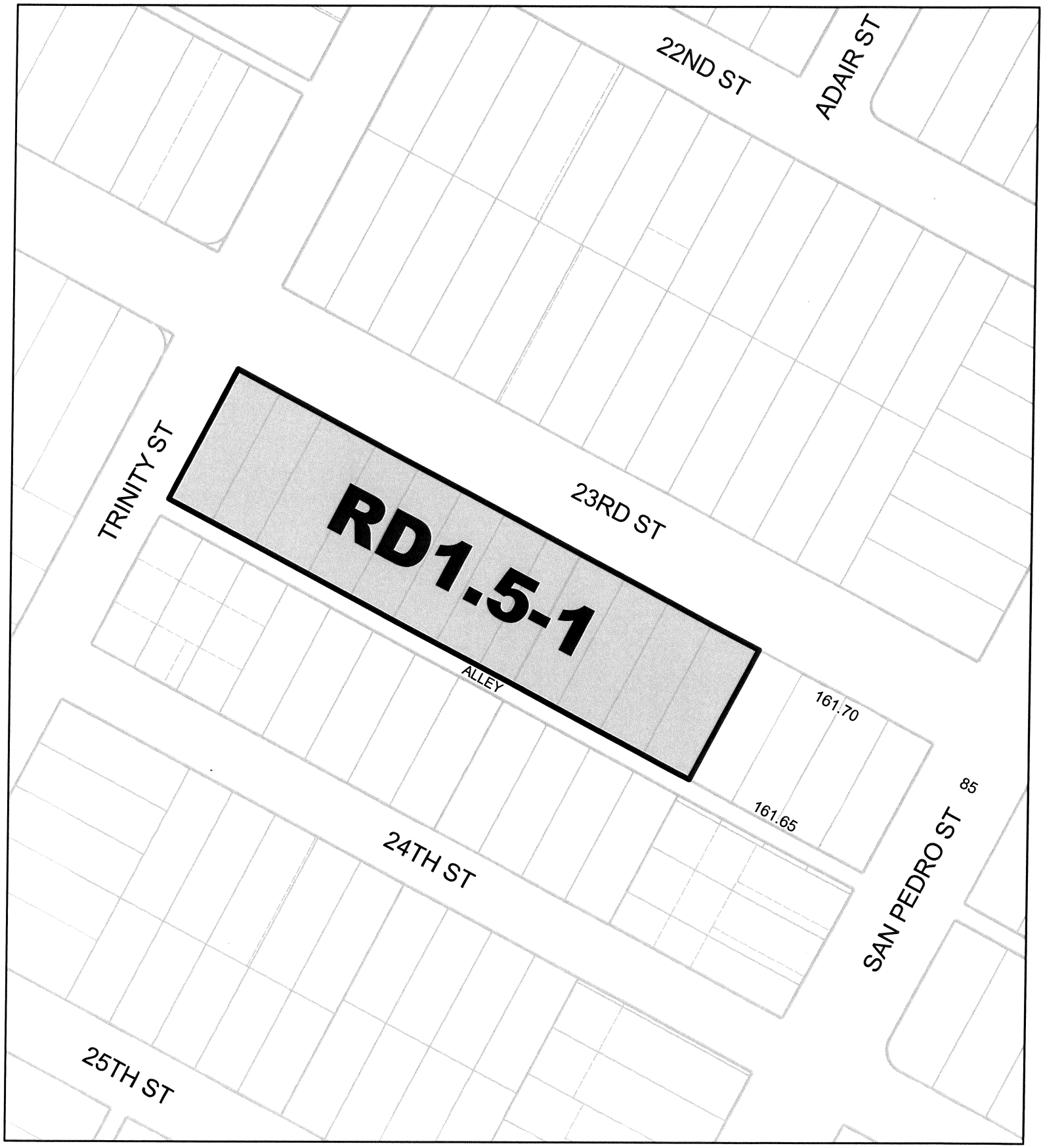

0 40 80 160
Feet

City of Los Angeles

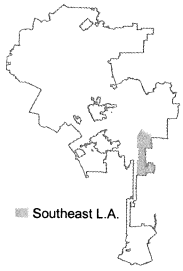

C.M. 120 A 207, 120 A 209	CPC 2008-1553 CPU

Data Sources: Department of City Planning, Bureau of Engineering

AE/

SELA CPU, SA 290

102312

23RD ST

15 FT ALLEY

76

161.70

161.65

85

SAN PEDRO ST

100

161.65

24TH ST

161.70

100

161.50

ALLEY

25TH ST

85

100

100

ALLEY

25TH ST

C2-2D-CPIO

0 37.5 75 150

Feet

City of Los Angeles

Southeast L.A.

C.M. 120 A 207, 120 A 209	CPC 2008-1553 CPU

Data Sources: Department of City Planning, Bureau of Engineering

AE/cf

SELA CPU, SA 300

020613

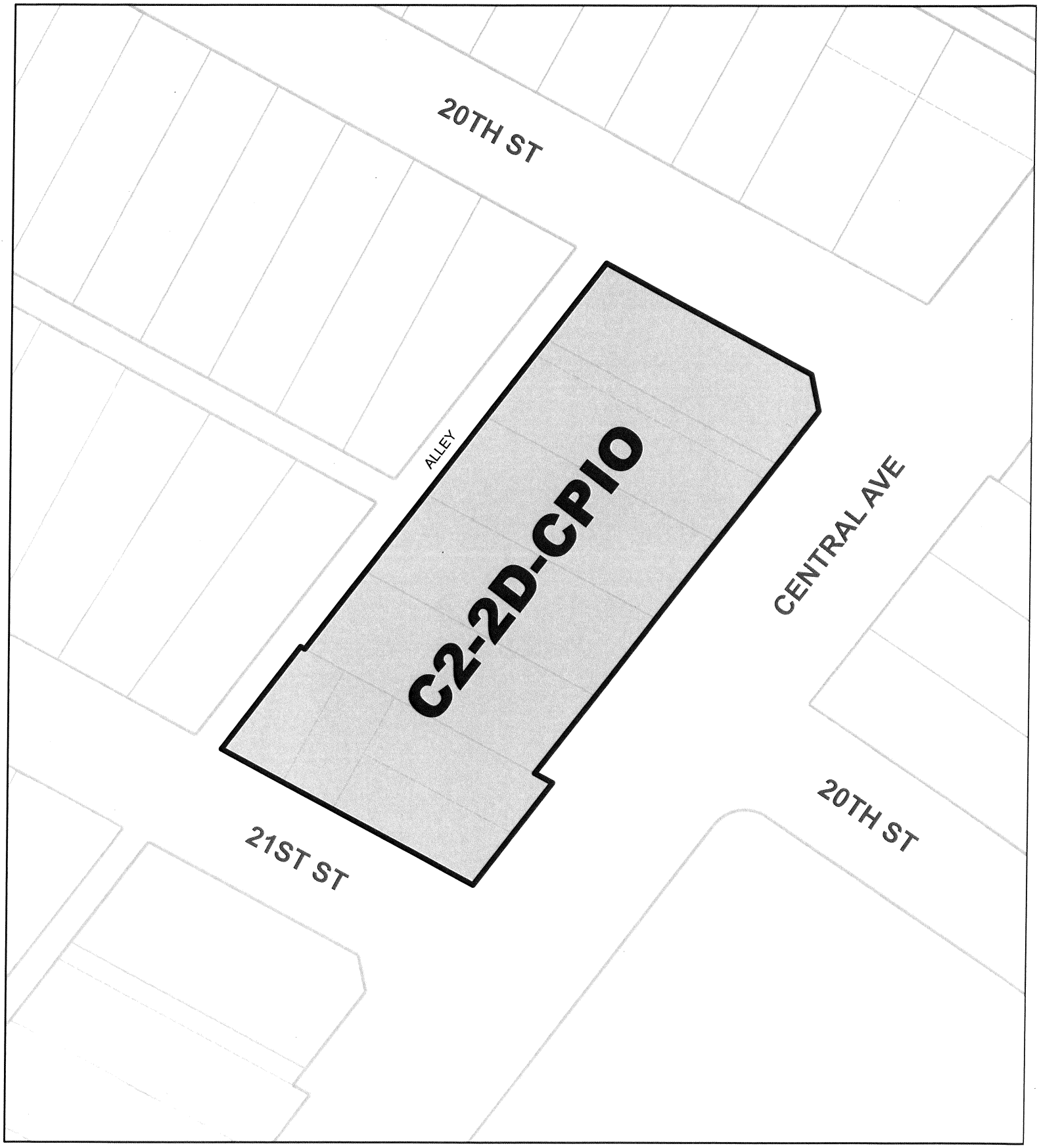

0 25 50 100
Feet

City of Los Angeles

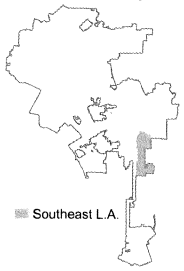

C.M. 120 A 211	CPC 2008-1553 CPU

Data Sources: Department of City Planning, Bureau of Engineering

AE/LH/cf

SELA CPU, SA 310

010813

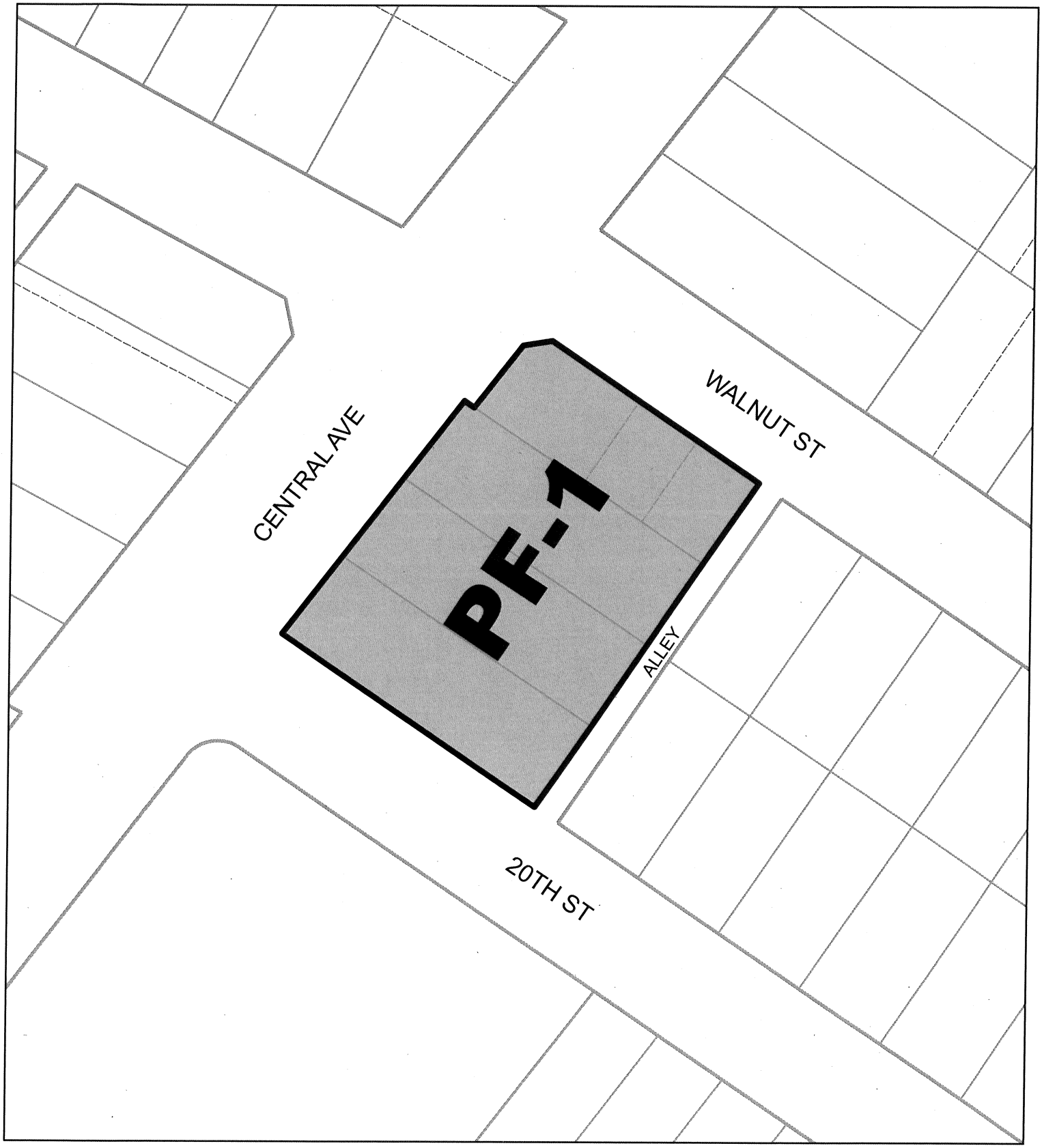

0 25 50 100
Feet

City of Los Angeles

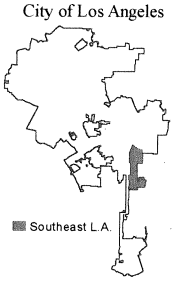

C.M. 120 A 211	CPC 2008-1553 CPU

AE/

SELA CPU, SA 320

102412

Data Sources: Department of City Planning, Bureau of Engineering

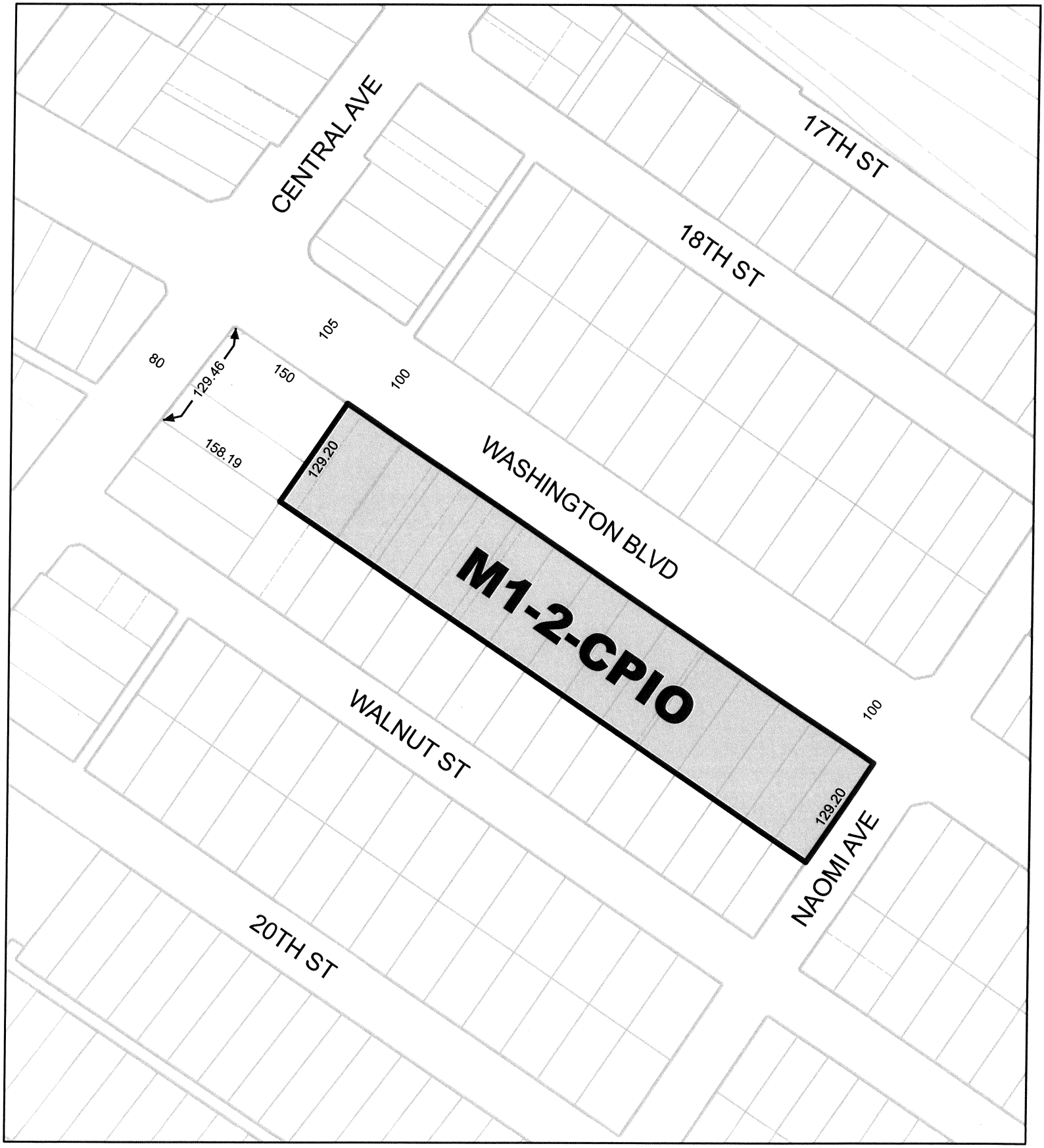

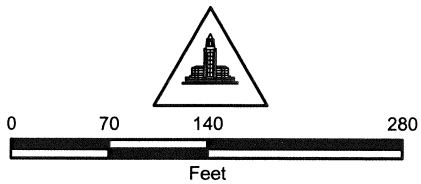

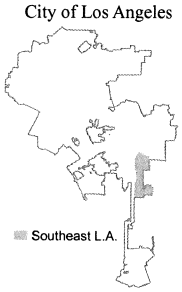

C.M. 120 A 211	CPC 2008-1553 CPU

Data Sources: Department of City Planning, Bureau of Engineering

AE/cf

SELA CPU, SA 330

121812

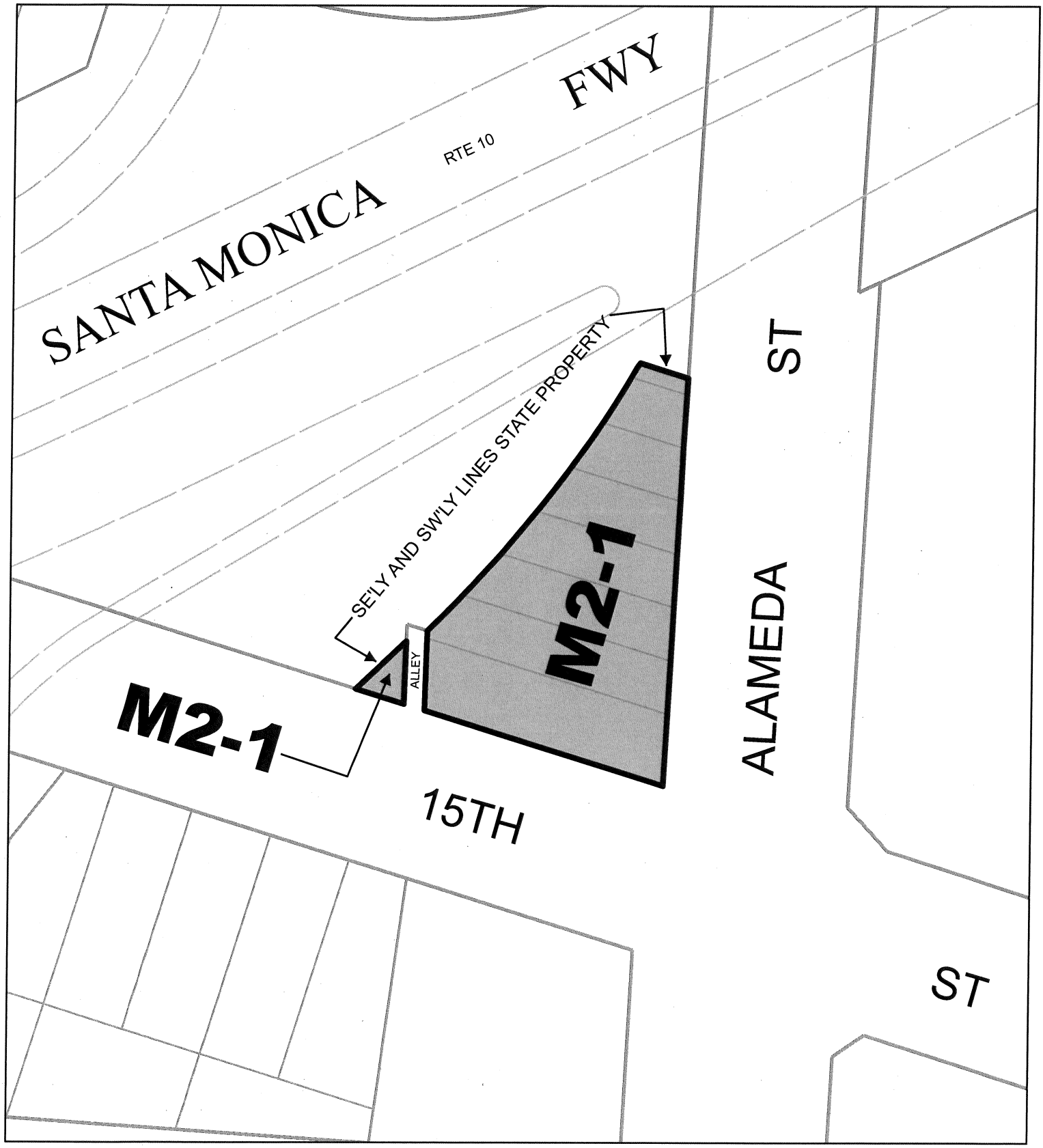

0 25 50 100
Feet

C.M. 120 A 215	CPC 2008-1553 CPU

AE/

SELA CPU, SA 340

103012

Data Sources: Department of City Planning, Bureau of Engineering

City of Los Angeles

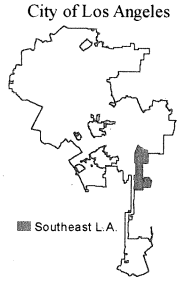

C2-2D-CPIO

0 50 100 200
Feet

City of Los Angeles

Southeast L.A.

C.M. 120 A 207, 118.5 A 207, 120 A 209	CPC 2008-1553 CPU

AE/

SELA CPU, SA 360

020613

Data Sources: Department of City Planning, Bureau of Engineering

C2-2D-CPIO

0 62.5 125 250
Feet

City of Los Angeles

Southeast L.A.

C.M. 118.5 A 209, 120 A 209, 120 A 211	CPC 2008-1553 CPU

AE/

SELA CPU, SA 370

020613

Data Sources: Department of City Planning, Bureau of Engineering

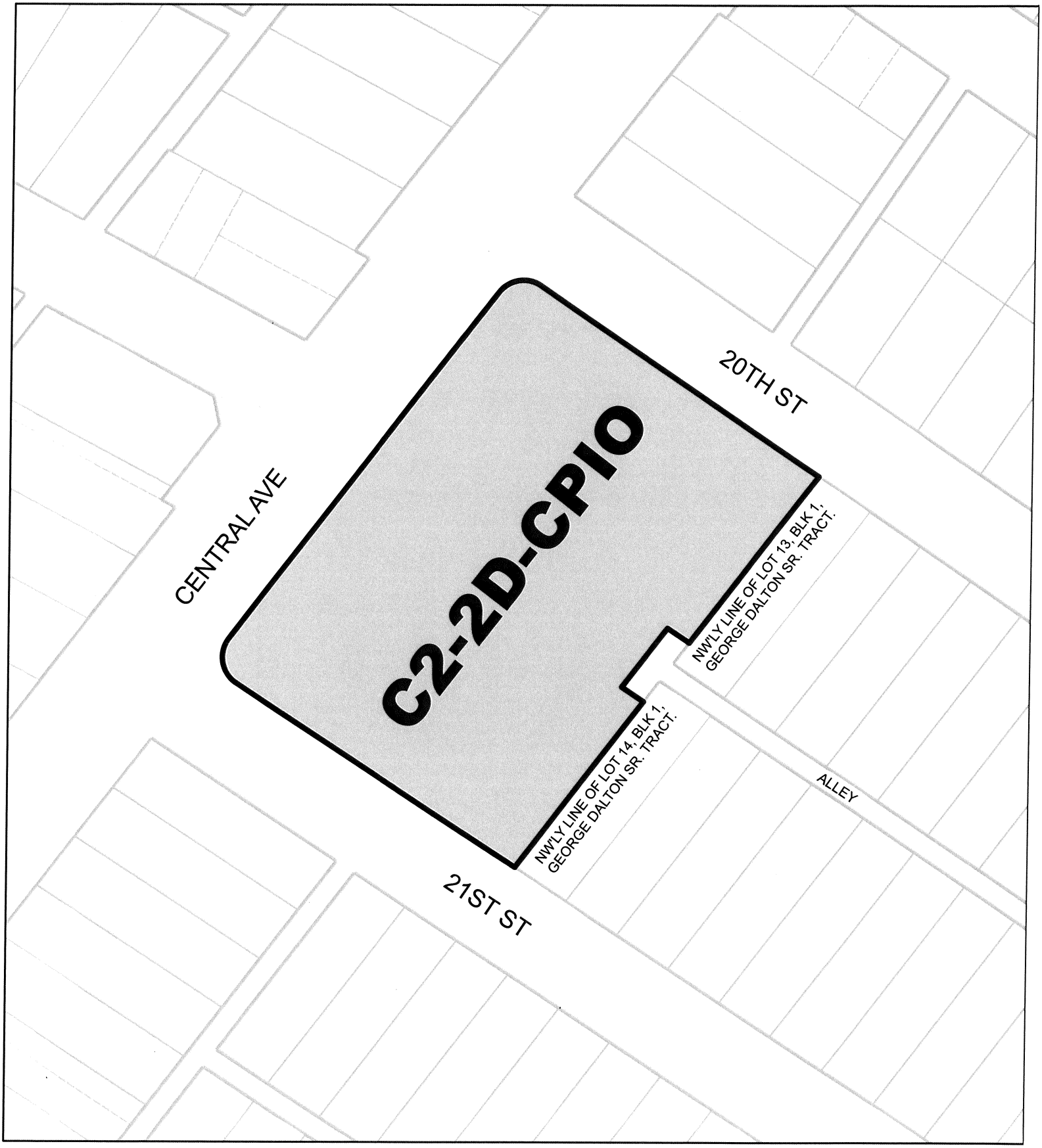

0 50 100 200

Feet

C.M. 120 A 211	CPC 2008-1553 CPU

City of Los Angeles

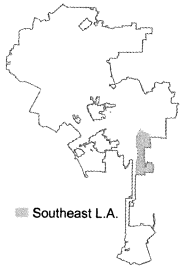

Data Sources: Department of City Planning, Bureau of Engineering

AE/ α

SELA CPU, SA 380

010813

MR2-2-CPIO

0 87.5 175 350
Feet

City of Los Angeles

Southeast L.A.

C.M. 120 A 213, 118.5 A 213, 120 A 215, 118.5 A 215	CPC 2008-1553 CPU

AE/

SELA CPU, SA 390

010213

Data Sources: Department of City Planning, Bureau of Engineering

TRINITY ST

27TH ST

100

140

94.50

60

28TH ST

SAN PEDRO ST

142.50

92.50

29TH ST

C2-1VL-CPIO

0 50 100 200

Feet

City of Los Angeles

Southeast L.A.

C.M. 118.5 A 207, 120 A 207	CPC 2008-1553 CPU

Data Sources: Department of City Planning, Bureau of Engineering

AE/ cf

SELA CPU, SA 400

110712

C2-1VL-CPIO

0 50 100 200
Feet

City of Los Angeles

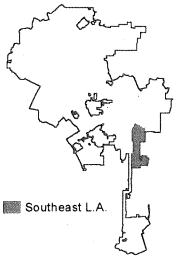

C.M. 118.5 A 207	CPC 2008-1553 CPU

AEI

SELA CPU, SA 410

120412

Data Sources: Department of City Planning, Bureau of Engineering

C2-2D-CPIO

0 62.5 125 250
Feet

City of Los Angeles

Southeast L.A.

C.M. 118.5 A 209, 118.5 A 211	CPC 2008-1553 CPU

AE/

SELA CPU, SA 420

020613

Data Sources: Department of City Planning, Bureau of Engineering

0 35 70 140
Feet

City of Los Angeles

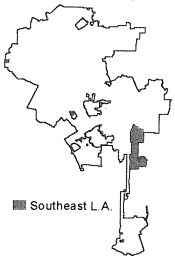

C.M. 118.5 A 209, 118.5 A 211, 120 A 211	CPC 2008-1553 CPU

AE/LH

SELA CPU, SA 430

010813

Data Sources: Department of City Planning, Bureau of Engineering

0 37.5 75 150
Feet

City of Los Angeles

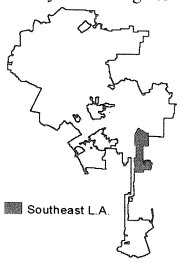

C.M. 118.5 A 211, 120 B 211	CPC 2008-1553 CPU

Data Sources: Department of City Planning, Bureau of Engineering

AE/

SELA CPU, SA 440

103012

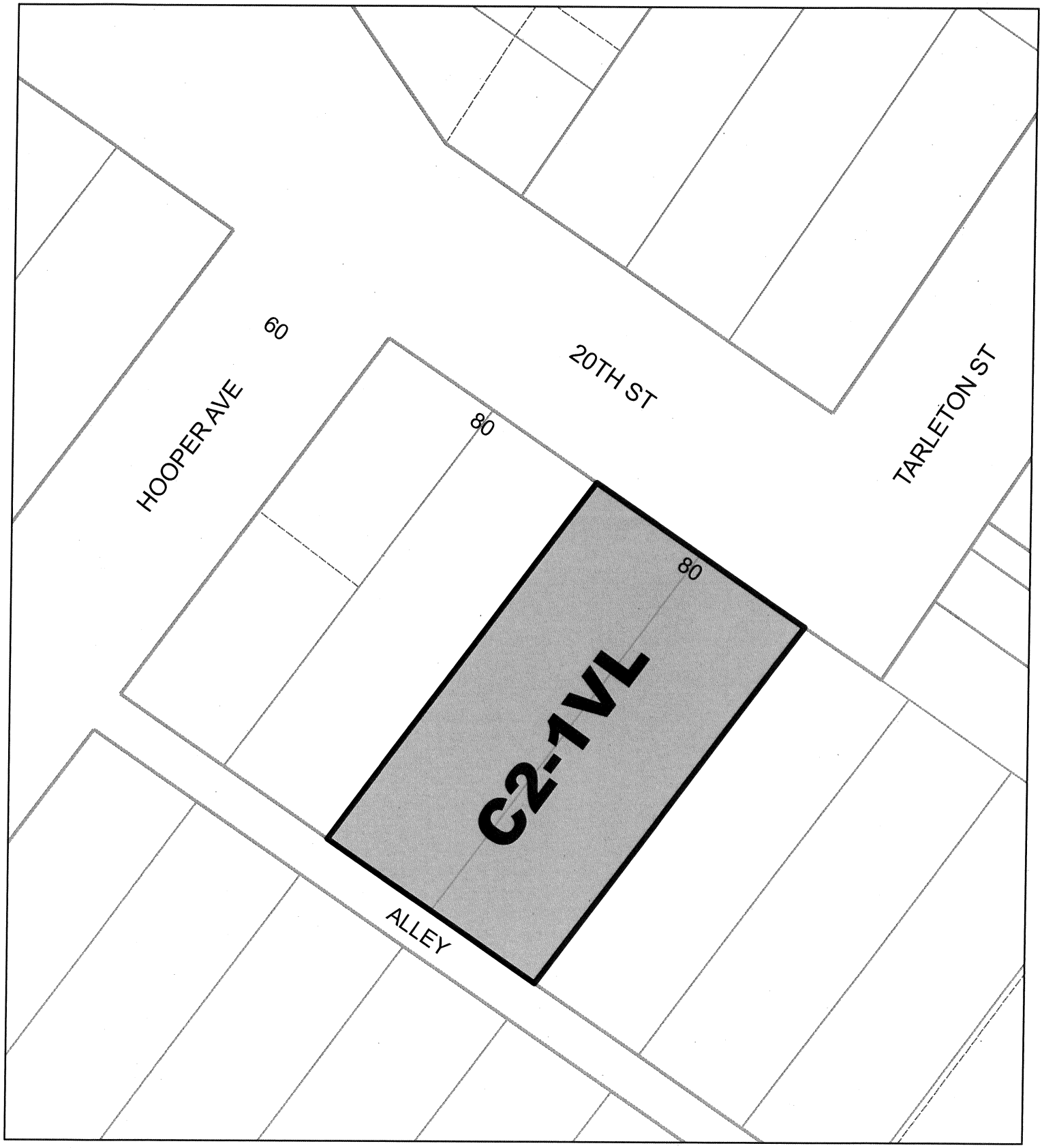

0 25 50 100

Feet

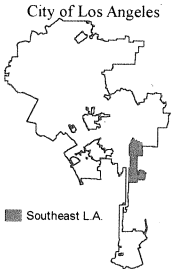

C.M. 118.5 A 213	CPC 2008-1553 CPU

AE/

SELA CPU, SA 465

120412

Data Sources: Department of City Planning, Bureau of Engineering

0 37.5 75 150
Feet

City of Los Angeles

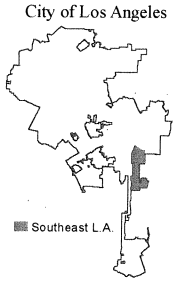

C.M. 118.5 A 213	CPC 2008-1553 CPU

AE/

SELA CPU, SA 470

022613

Data Sources: Department of City Planning, Bureau of Engineering

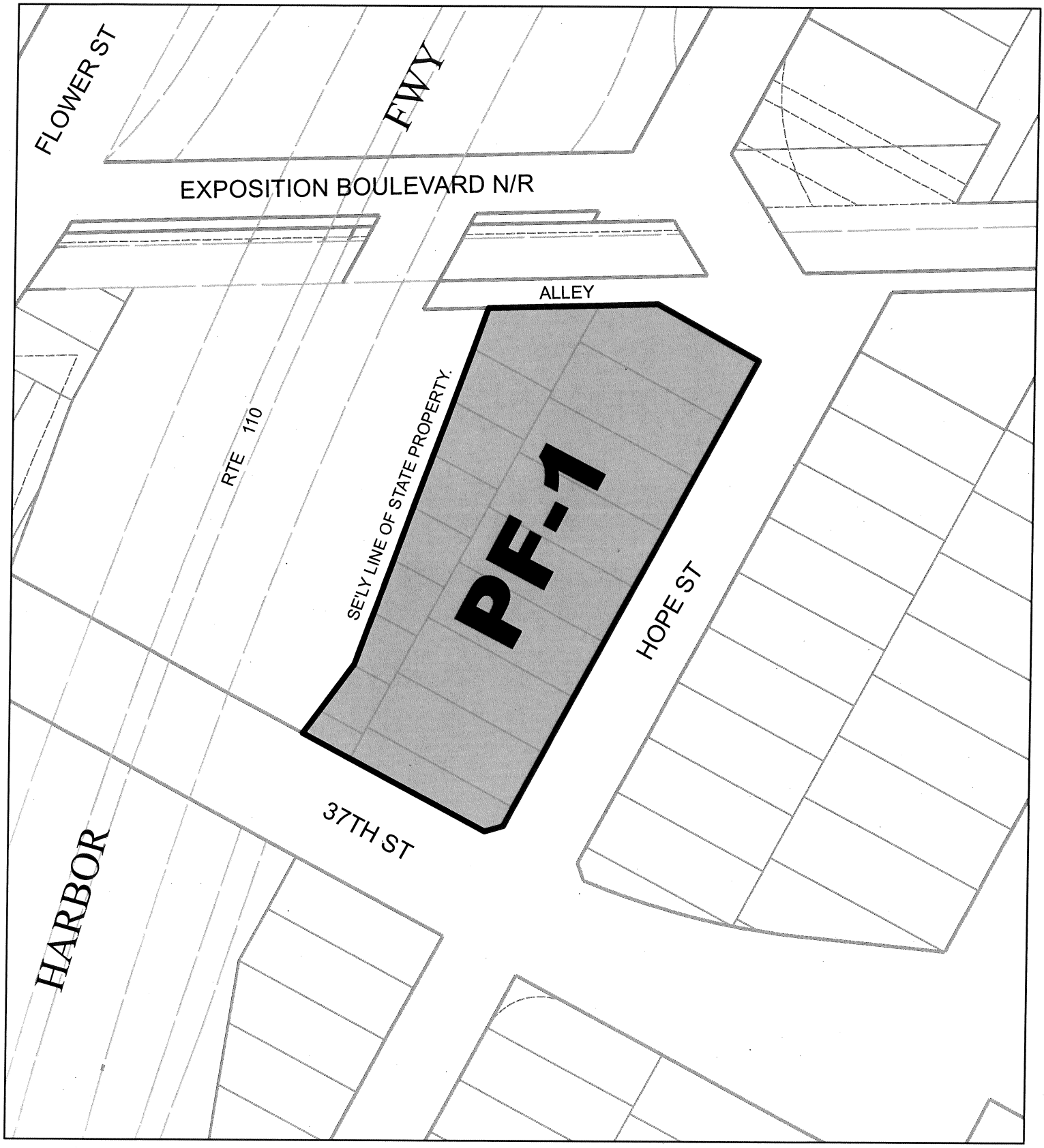

0 .25 50 100
Feet

City of Los Angeles

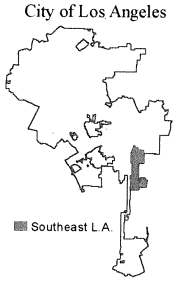

C.M. 118.5 A 203	CPC 2008-1553 CPU

AE/

SELA CPU, SA 490

102412

Data Sources: Department of City Planning, Bureau of Engineering

SOUTHERN PACIFIC RAILROAD 30 COMPANY

R/W

GRAND AVE

PF-1

35TH ST

PF-1

36TH ST

HILL ST

PF-1

BROADWAY

36TH PL

37TH ST

0 75 150 300

Feet

City of Los Angeles

Southeast L.A.

C.M. 117 A203, 118.5 A 203	CPC 2008-1553 CPU

Data Sources: Department of City Planning, Bureau of Engineering

AE/

SELA CPU, SA 494

112012

CM-1-CPIO

0 90 180 360
Feet

C.M. 117 A 201, 117 A 203, 118.5 A 203	CPC 2008-1553 CPU

City of Los Angeles

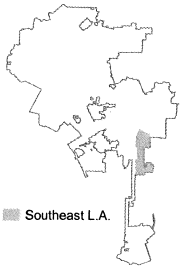

Data Sources: Department of City Planning, Bureau of Engineering

AE/ cf

SELA CPU, SA 495

020613

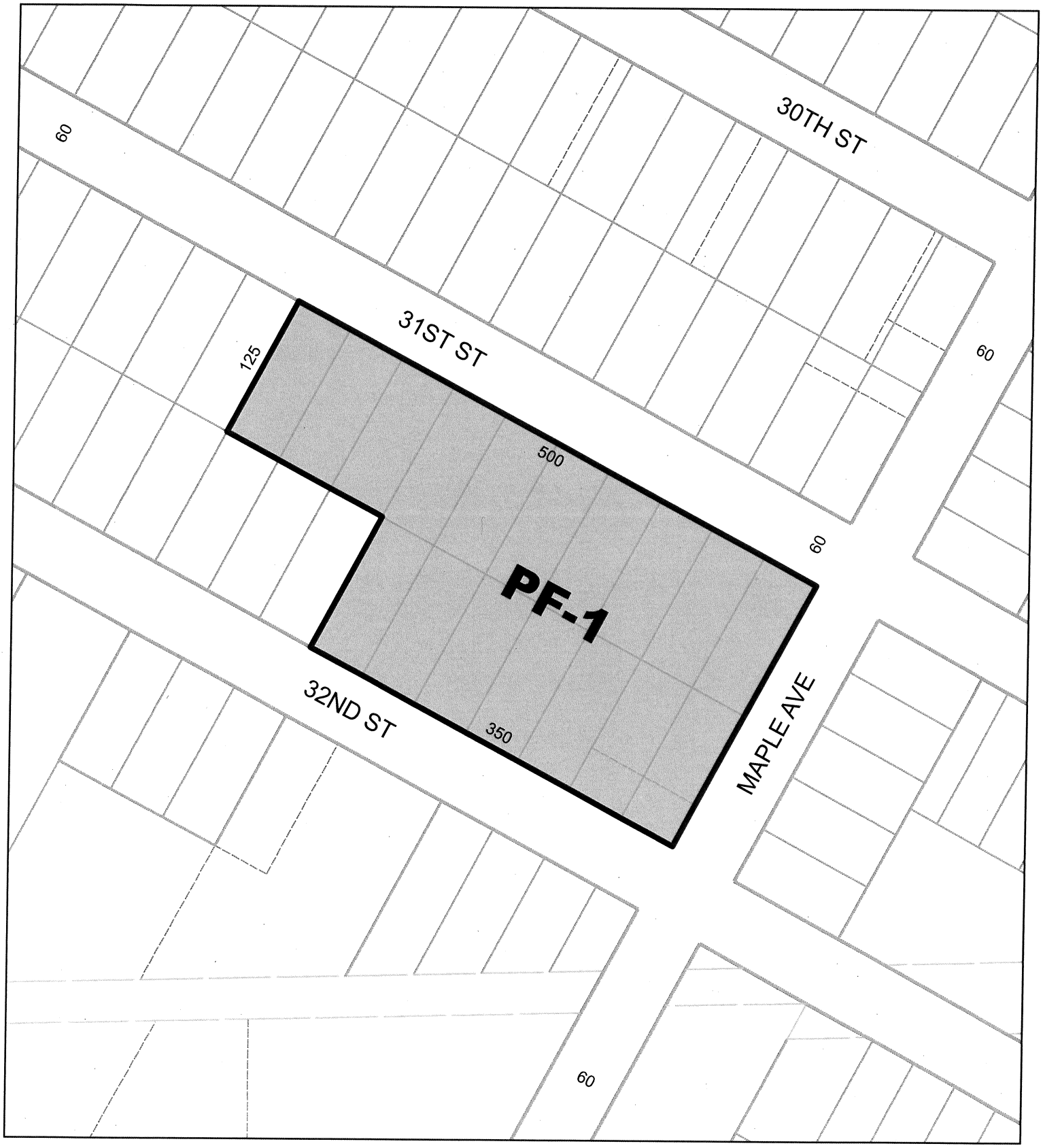

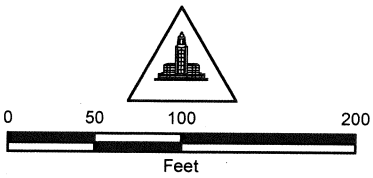

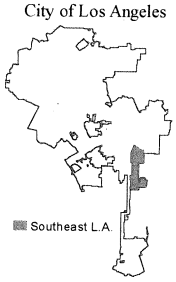

C.M. 118.5 A 205	CPC 2008-1553 CPU

AE/ HP

SELA CPU, SA 500

110712

Data Sources: Department of City Planning, Bureau of Engineering

29TH ST

TRINITY ST

30TH ST

PF-1

N'LY LINE OF HANCOCKS SURVEY.

S. P. R. R.

31ST ST

0 25 50 100

Feet

City of Los Angeles

Southeast L.A.

C.M. 118.5 A 207	CPC 2008-1553 CPU

Data Sources: Department of City Planning, Bureau of Engineering

AE/ q

SELA CPU, SA 510

103012

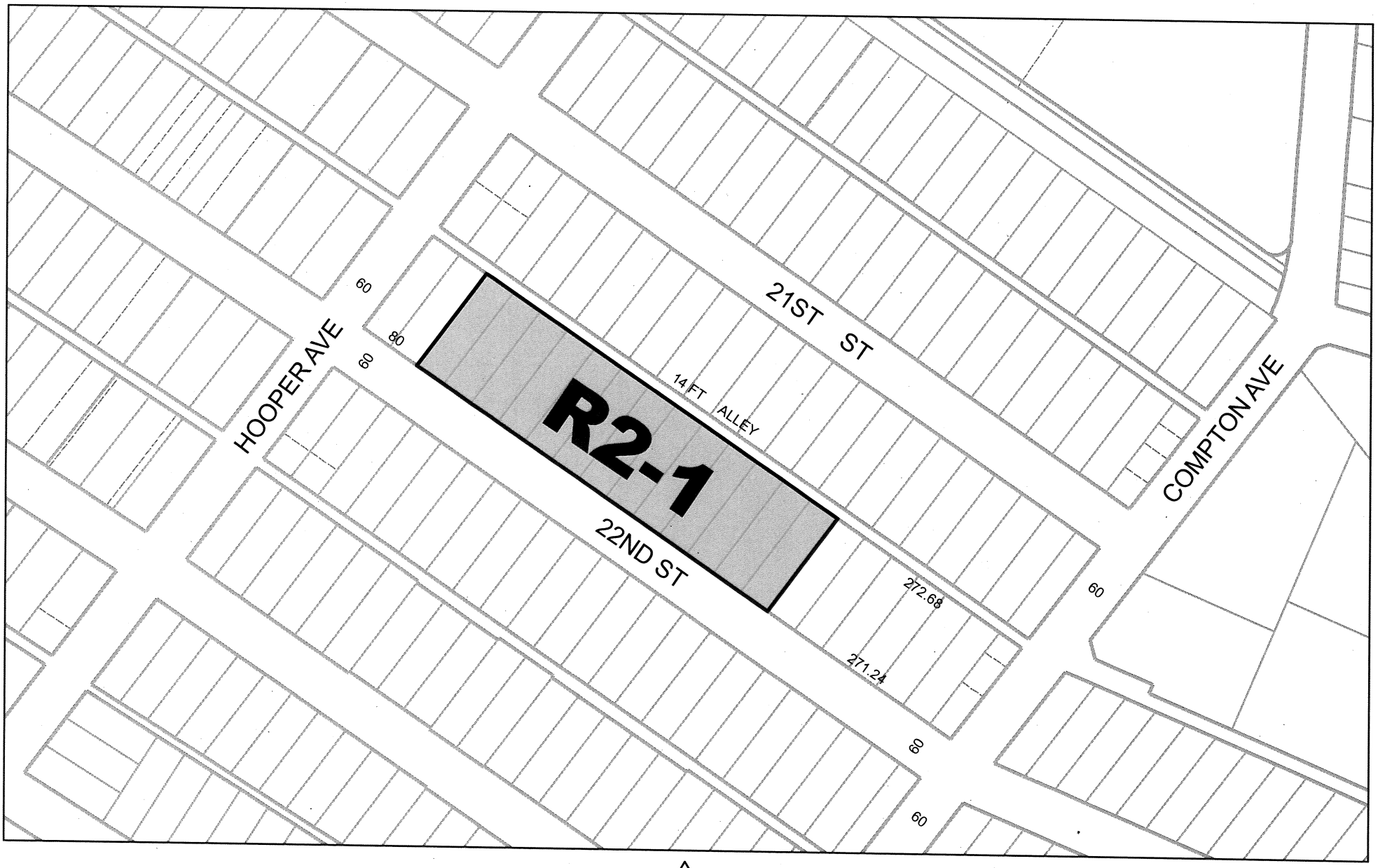

0 40 80 160
Feet

City of Los Angeles

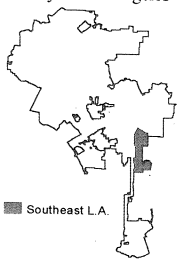

C.M. 118.5 A 213, 118.5 A 211	CPC 2008-1553 CPU

Data Sources: Department of City Planning, Bureau of Engineering

AE/

SELA CPU, SA 520

103012

CM-1-CPIO

0 70 140 280

Feet

City of Los Angeles

Southeast L.A.

C.M. 117 A 211, 118.5 A 211 117 A 213, 118.5 A 213	CPC 2008-1553 CPU

Data Sources: Department of City Planning, Bureau of Engineering

AE/ α

SELA CPU, SA 530

022613

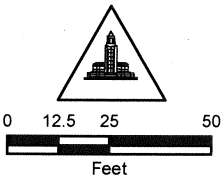

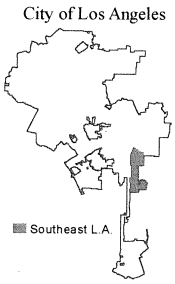

C.M. 181.5 A 213	CPC 2008-1553 CPU

AE/

SELA CPU, SA 540

010813

Data Sources: Department of City Planning, Bureau of Engineering

M2-2-CPIO

0 75 150 300
Feet

City of Los Angeles

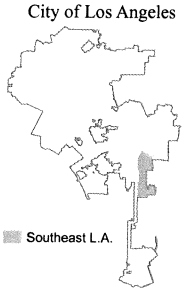

C.M. 118.5 A 213, 118.5 A 215	CPC 2008-1553 CPU

Data Sources: Department of City Planning, Bureau of Engineering

AE/4

SELA CPU, SA 550

010813

0 35 70 140

Feet

City of Los Angeles

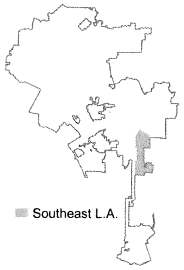

C.M. 118.5 A 205, 118.5 A 207	CPC 2008-1553 CPU

Data Sources: Department of City Planning, Bureau of Engineering

AE/cf

SELA CPU, SA 560

110712

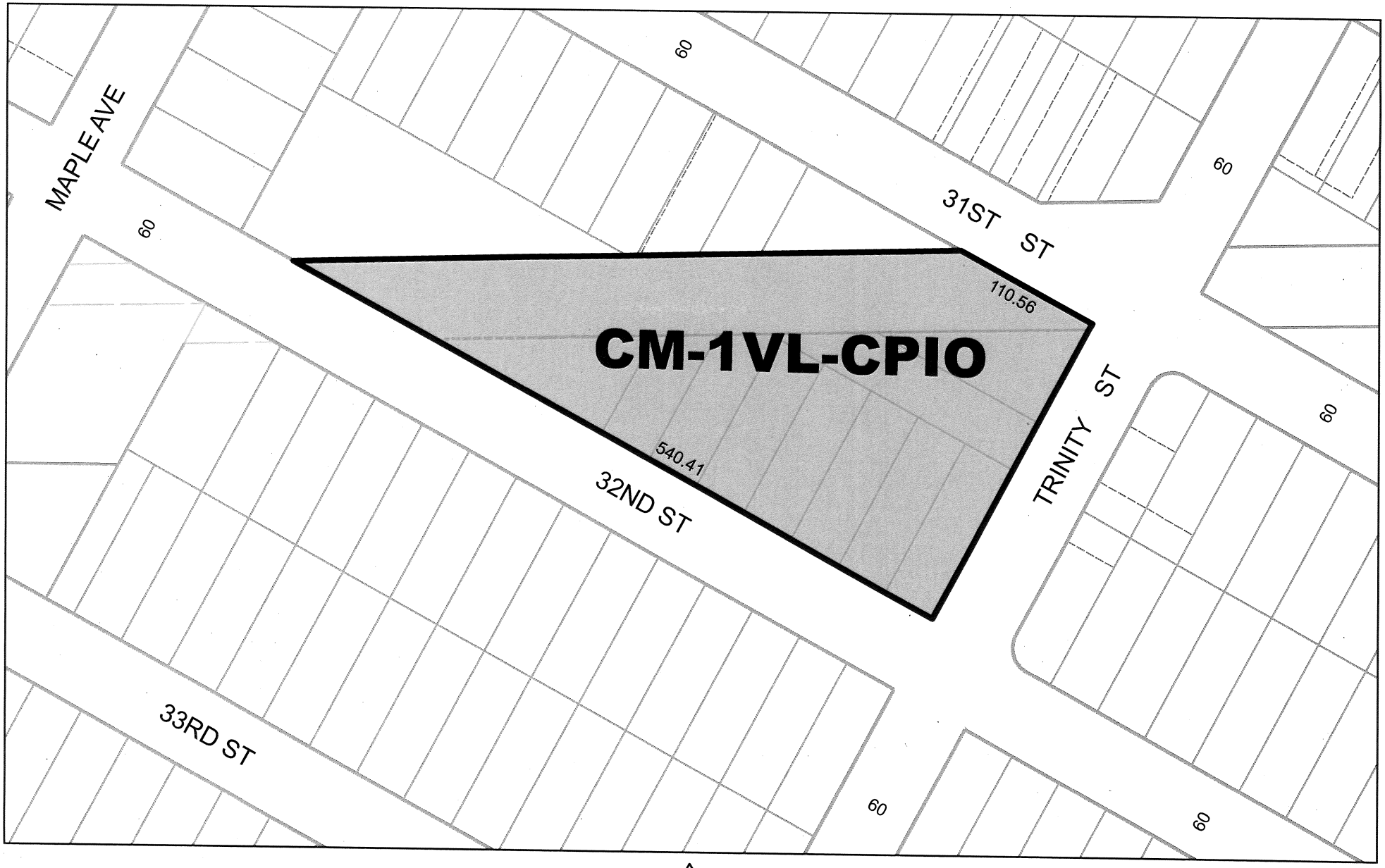

0 40 80 160
Feet

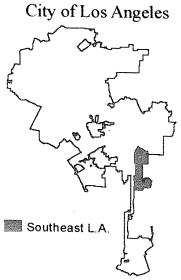

C.M. 118.5 A 207, 118.5A 205	CPC 2008-1553 CPU

Data Sources: Department of City Planning, Bureau of Engineering

AE/

SELA CPU, SA 570

103012

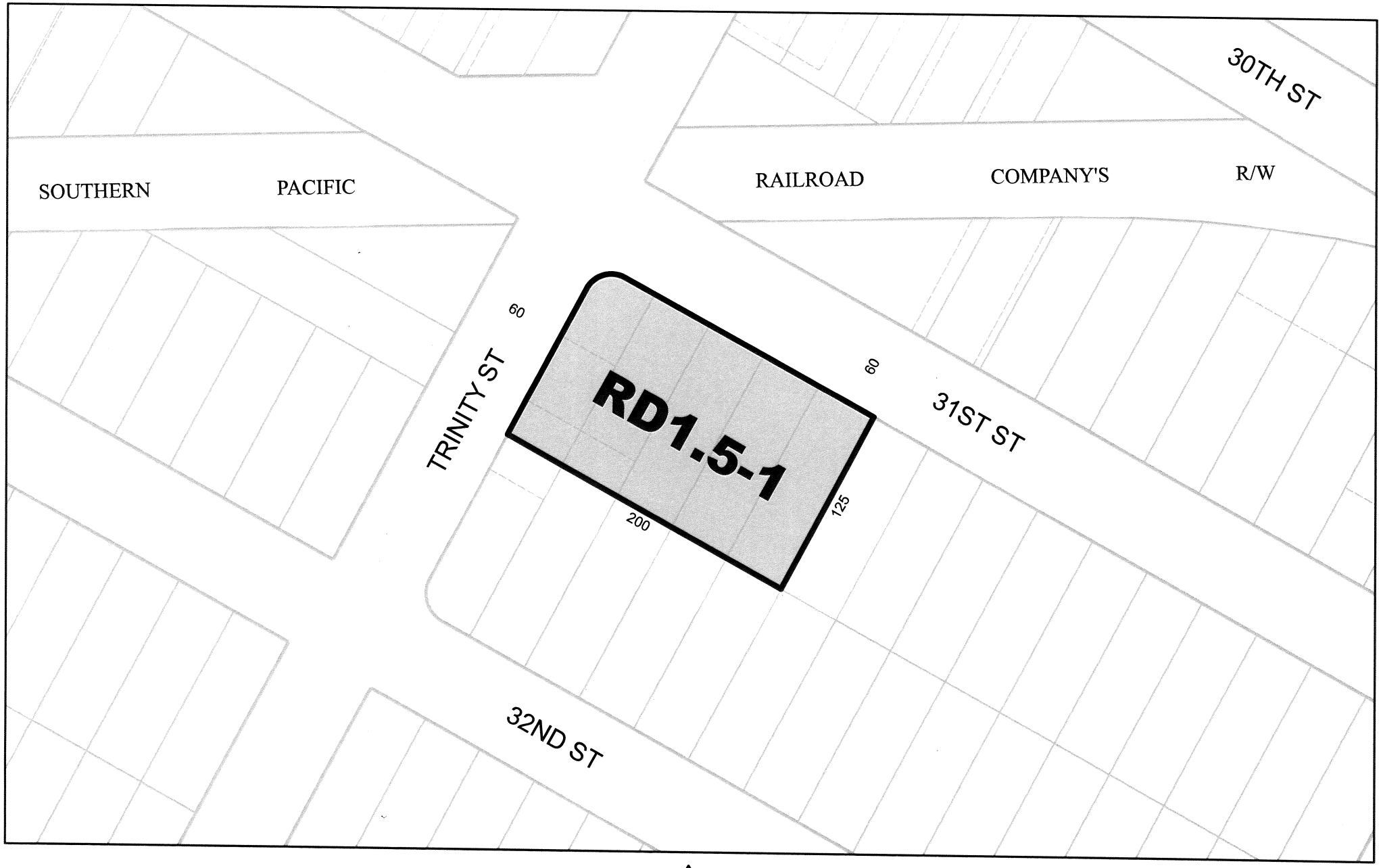

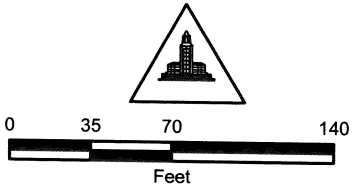

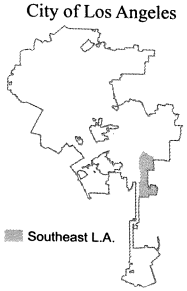

C.M. 118.5 A 207	CPC 2008-1553 CPU

Data Sources: Department of City Planning, Bureau of Engineering

AE/ ✓

SELA CPU, SA 580

111312

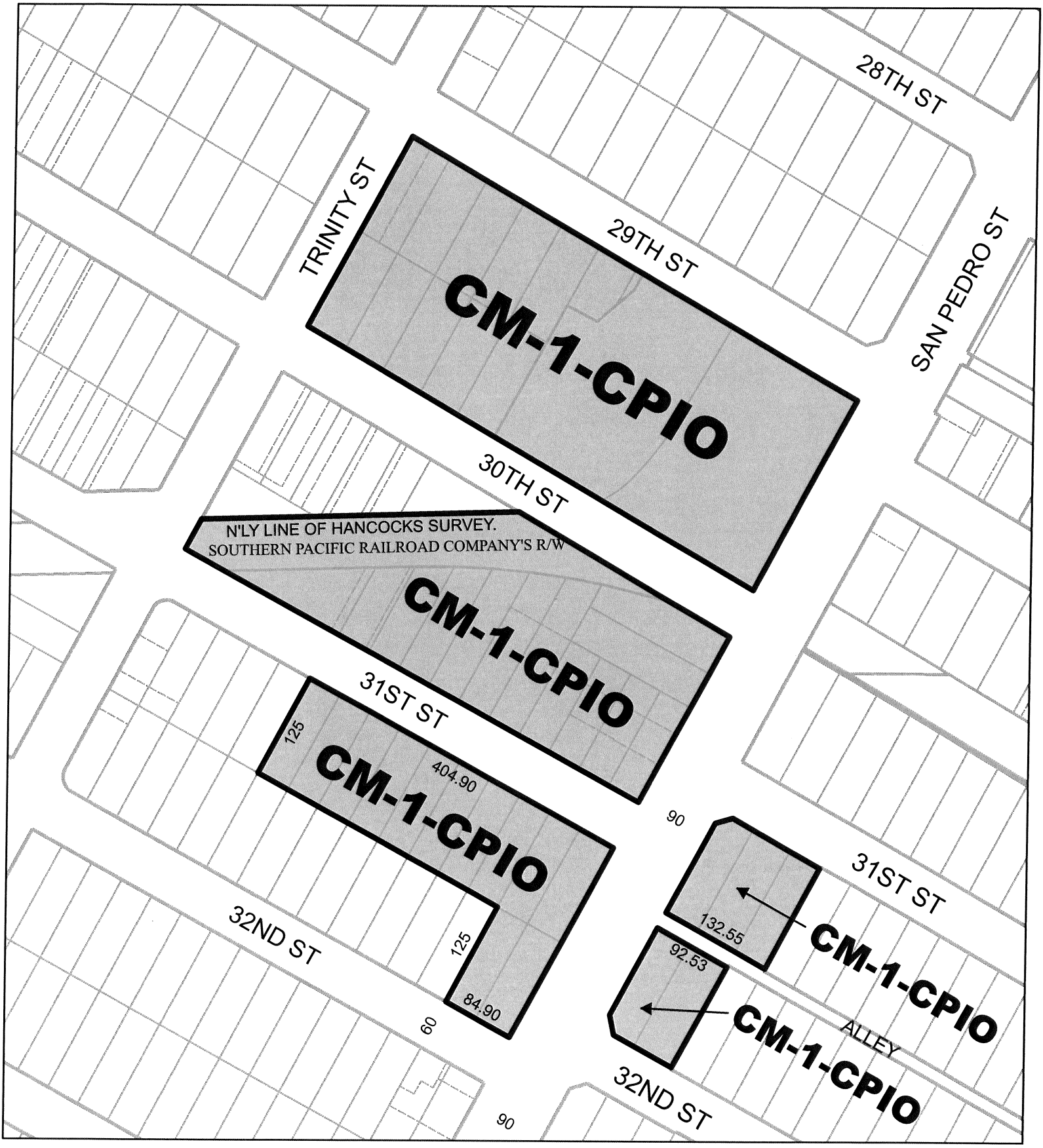

0 65 130 260
Feet

City of Los Angeles

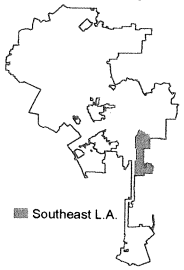

C.M. 118.5 A 207	CPC 2008-1553 CPU

Data Sources: Department of City Planning, Bureau of Engineering

AE/

SELA CPU, SA 590

103012

0 37.5 75 150
Feet

C.M. 118.5 A 207	CPC 2008-1553 CPU

AE/

SELA CPU, SA 595

120512

Data Sources: Department of City Planning, Bureau of Engineering

City of Los Angeles

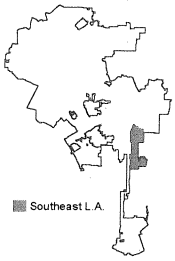

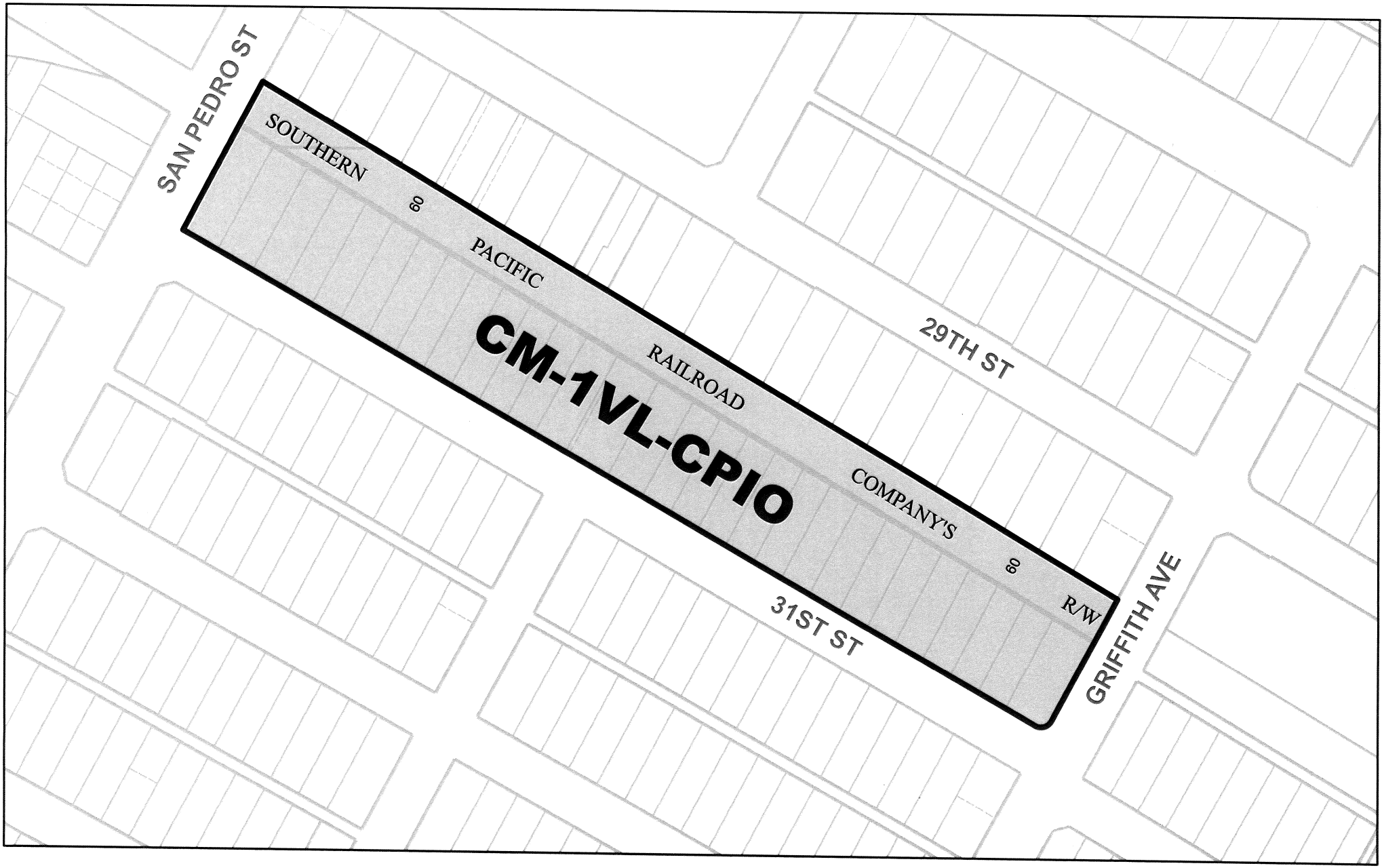

0 75 150 300
Feet

C.M. 118.5 A 207, 118.5 A 209, 117 A 209, 117 A 207	CPC 2008-1553 CPU

AE/ Cf

SELA CPU, SA 600

111312

City of Los Angeles

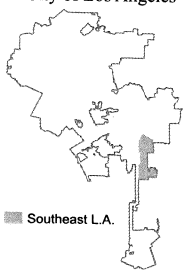

Data Sources: Department of City Planning, Bureau of Engineering

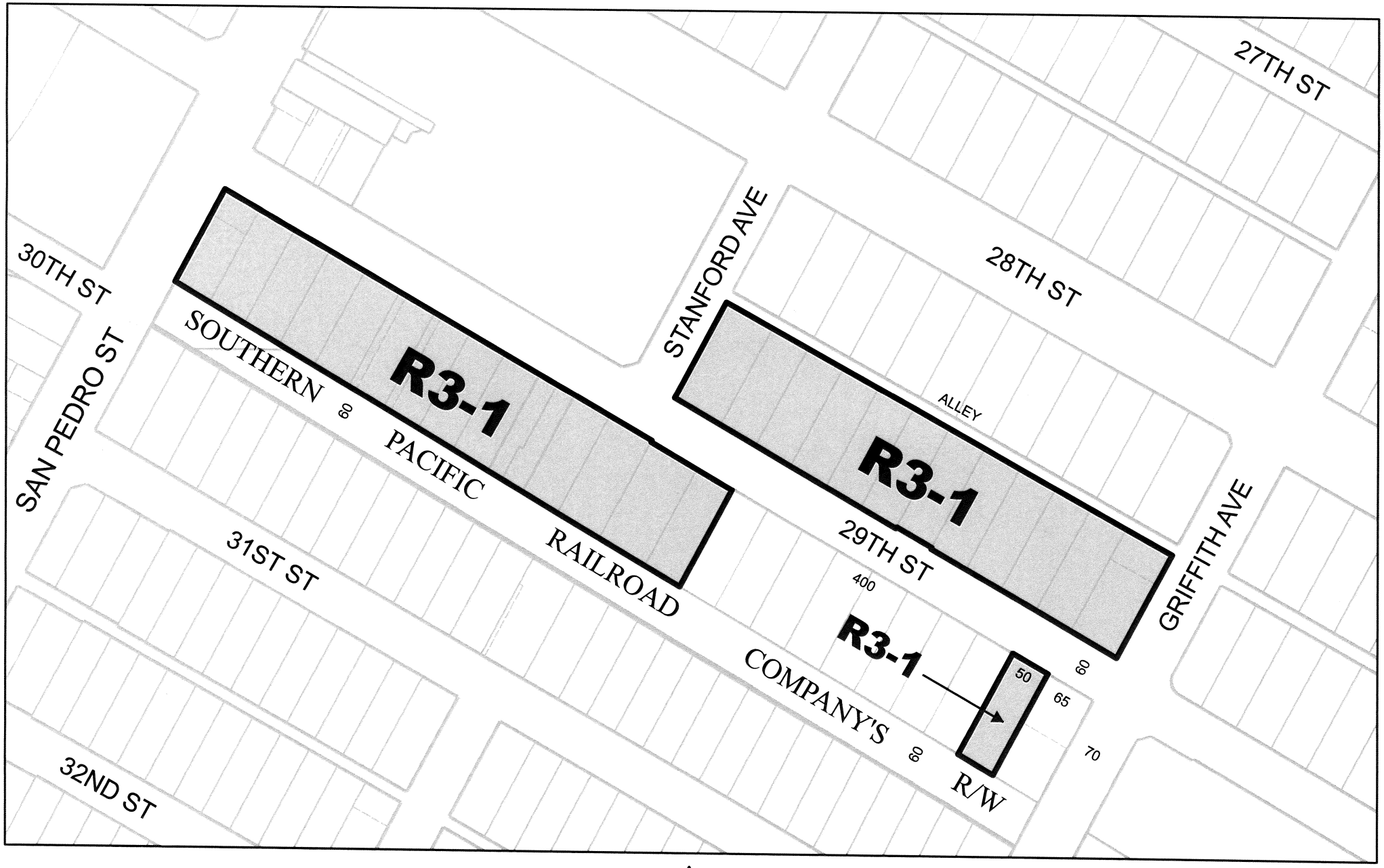

0 70 140 280
Feet

City of Los Angeles

C.M. 118.5 A 207, 118.5 A 209	CPC 2008-1553 CPU

AE/ 4

SELA CPU, SA 610

111312

Data Sources: Department of City Planning, Bureau of Engineering

0 30 60 120
Feet

City of Los Angeles

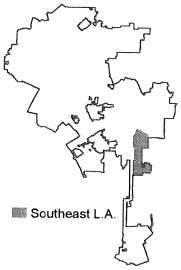

C.M. 118.5 A 209	CPC 2008-1553 CPU

Data Sources: Department of City Planning, Bureau of Engineering

LH/

SELA CPU, SA 620

032117

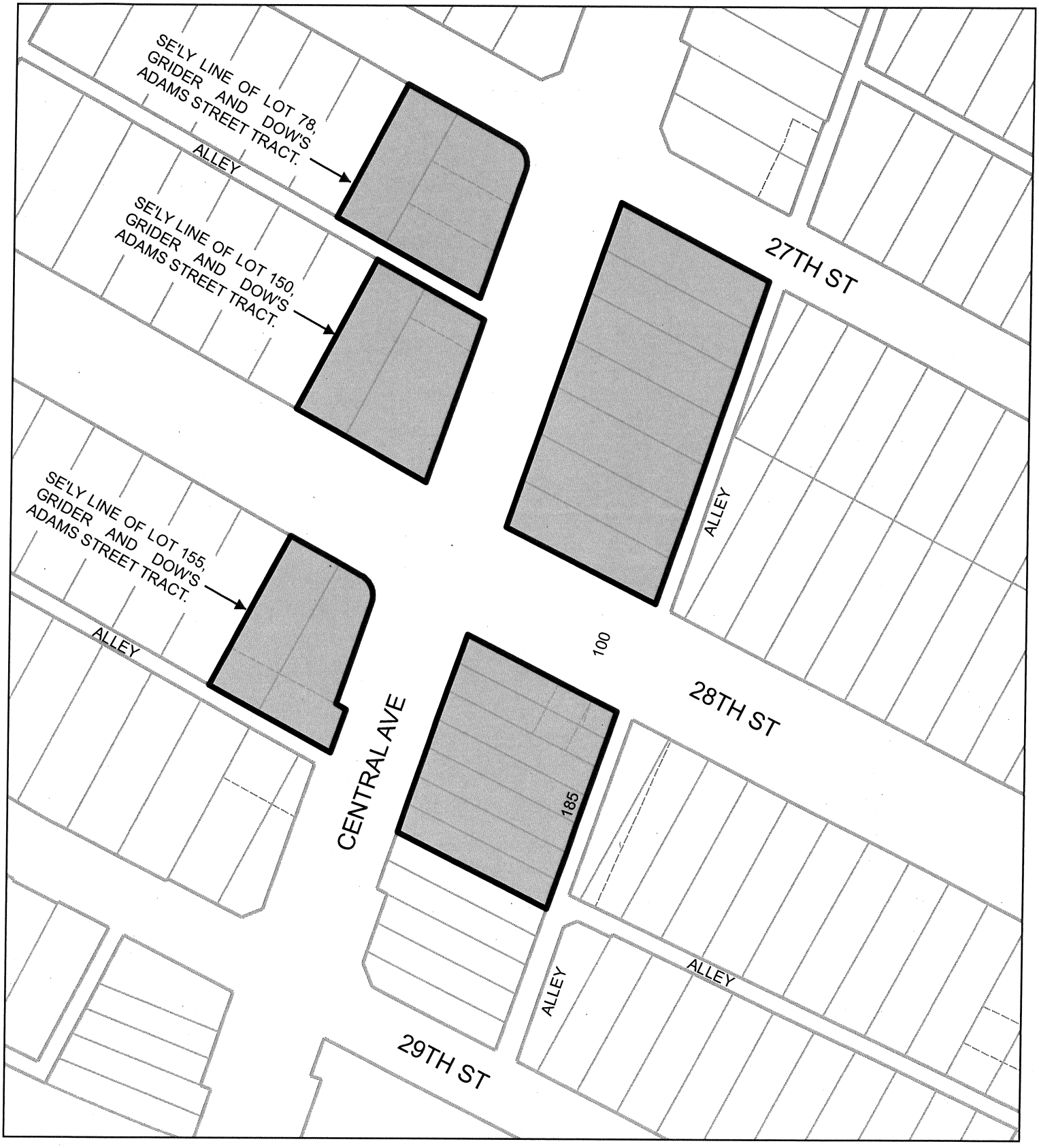

C2-1VL-CPIO

0 62.5 125 250
Feet

City of Los Angeles

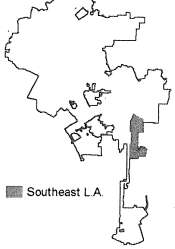

C.M. 117 A 209, 118.5 A 209	CPC 2008-1553 CPU

AE/

SELA CPU, SA 630

010813

Data Sources: Department of City Planning, Bureau of Engineering

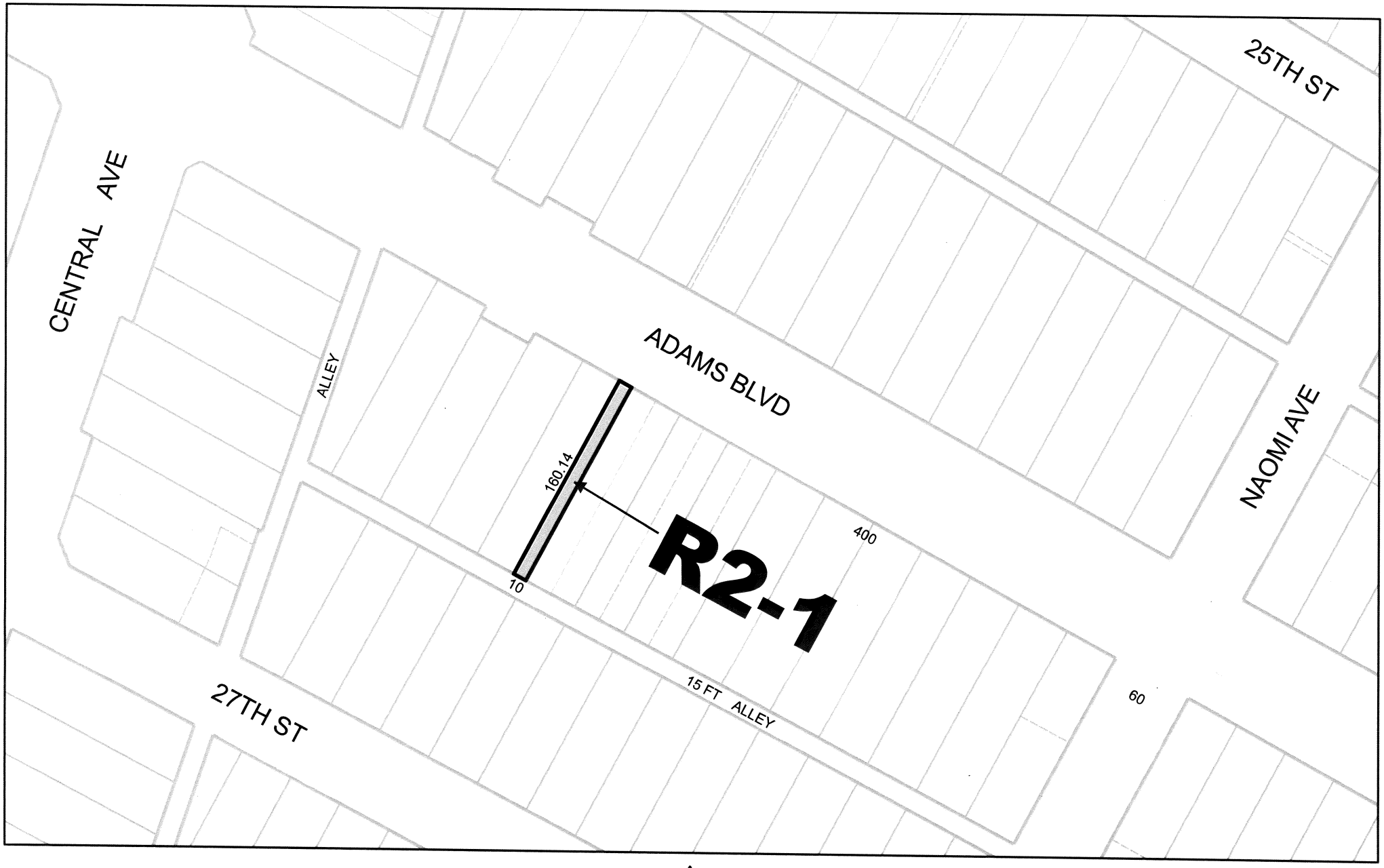

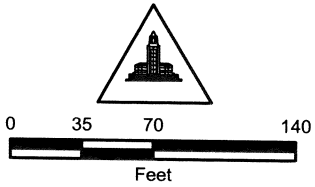

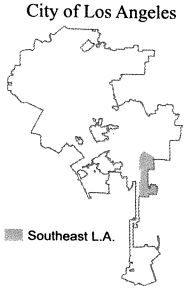

C.M. 118.5 A 209, 118.5 A 211	CPC 2008-1553 CPU

Data Sources: Department of City Planning, Bureau of Engineering

AE/ Cf

SELA CPU, SA 640

103012

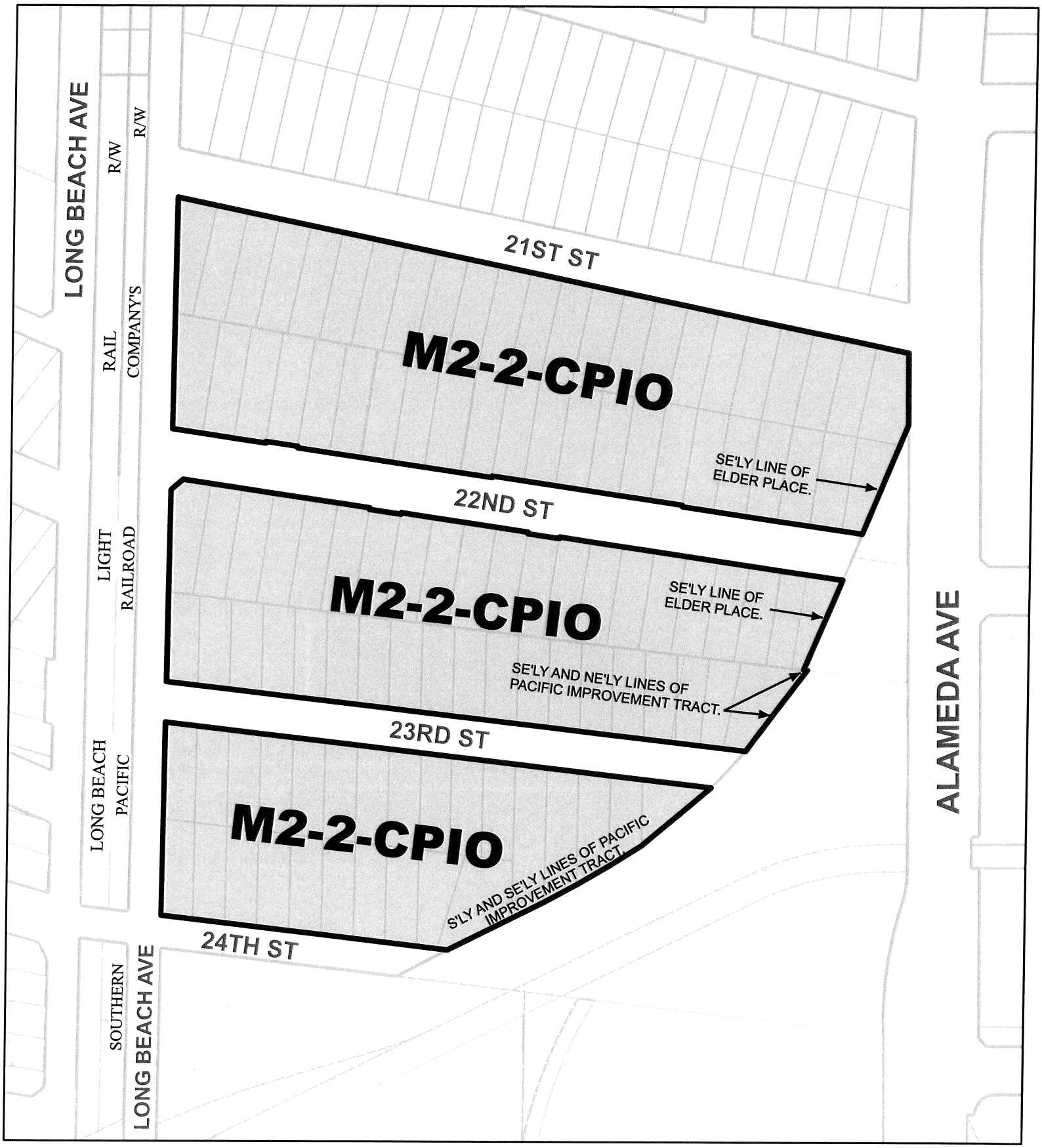

0 87.5 175 350

Feet

C.M. 118.5 A 213, 117 A 213, 118.5 A 215, 117 A 215	CPC 2008-1553 CPU

City of Los Angeles

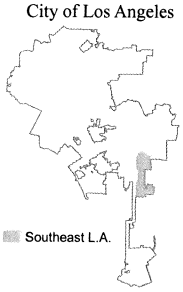

Data Sources: Department of City Planning, Bureau of Engineering

AE/ cf

SELA CPU, SA 650

010213

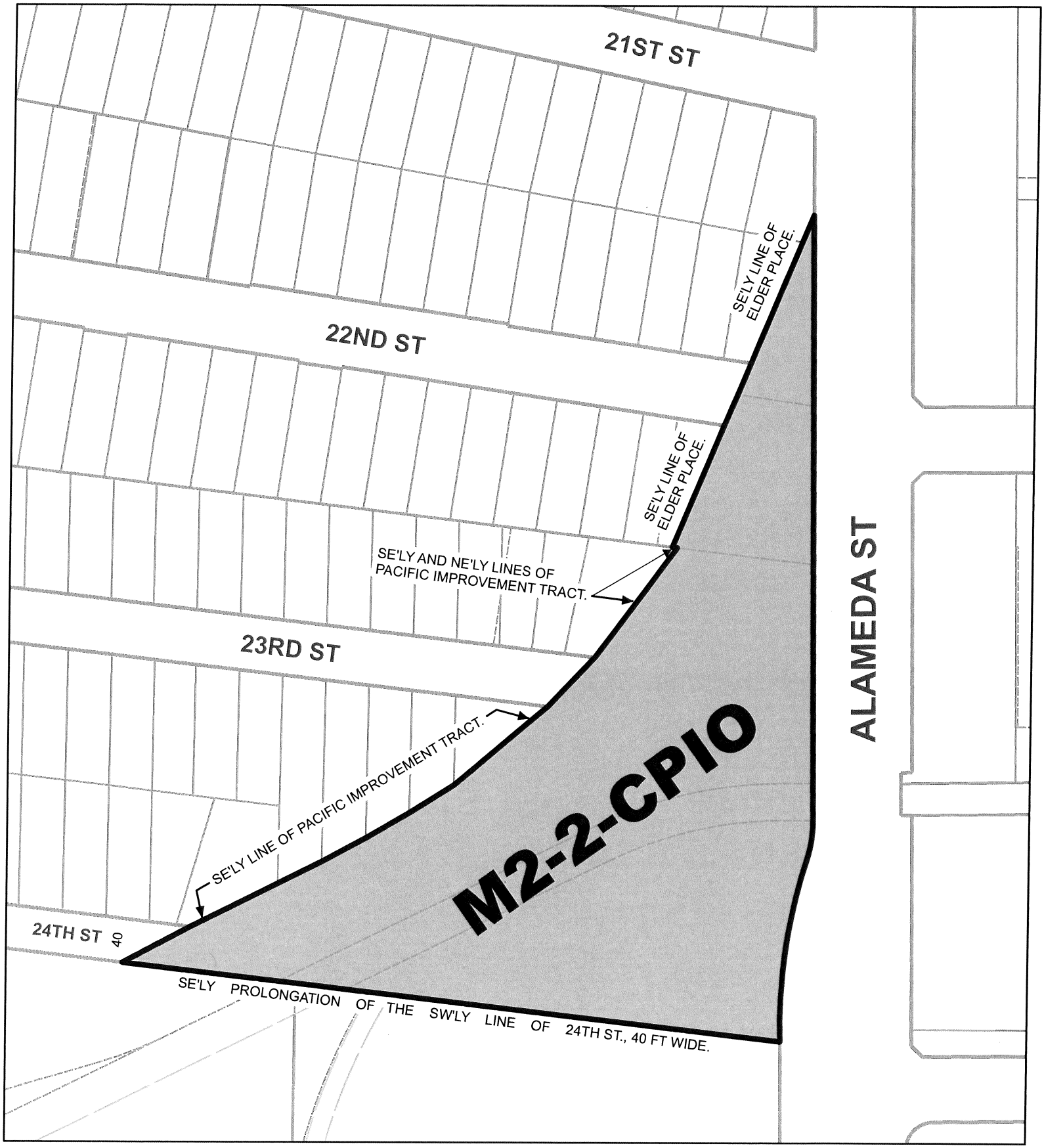

0 62.5 125 250

Feet

City of Los Angeles

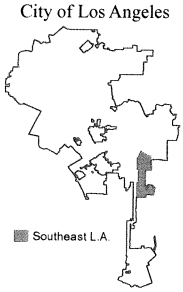

C.M. 117 A 213, 117 A 215, 118.5 A 215	CPC 2008-1553 CPU

Data Sources: Department of City Planning, Bureau of Engineering

AE/cf

SELA CPU, SA 660

120412

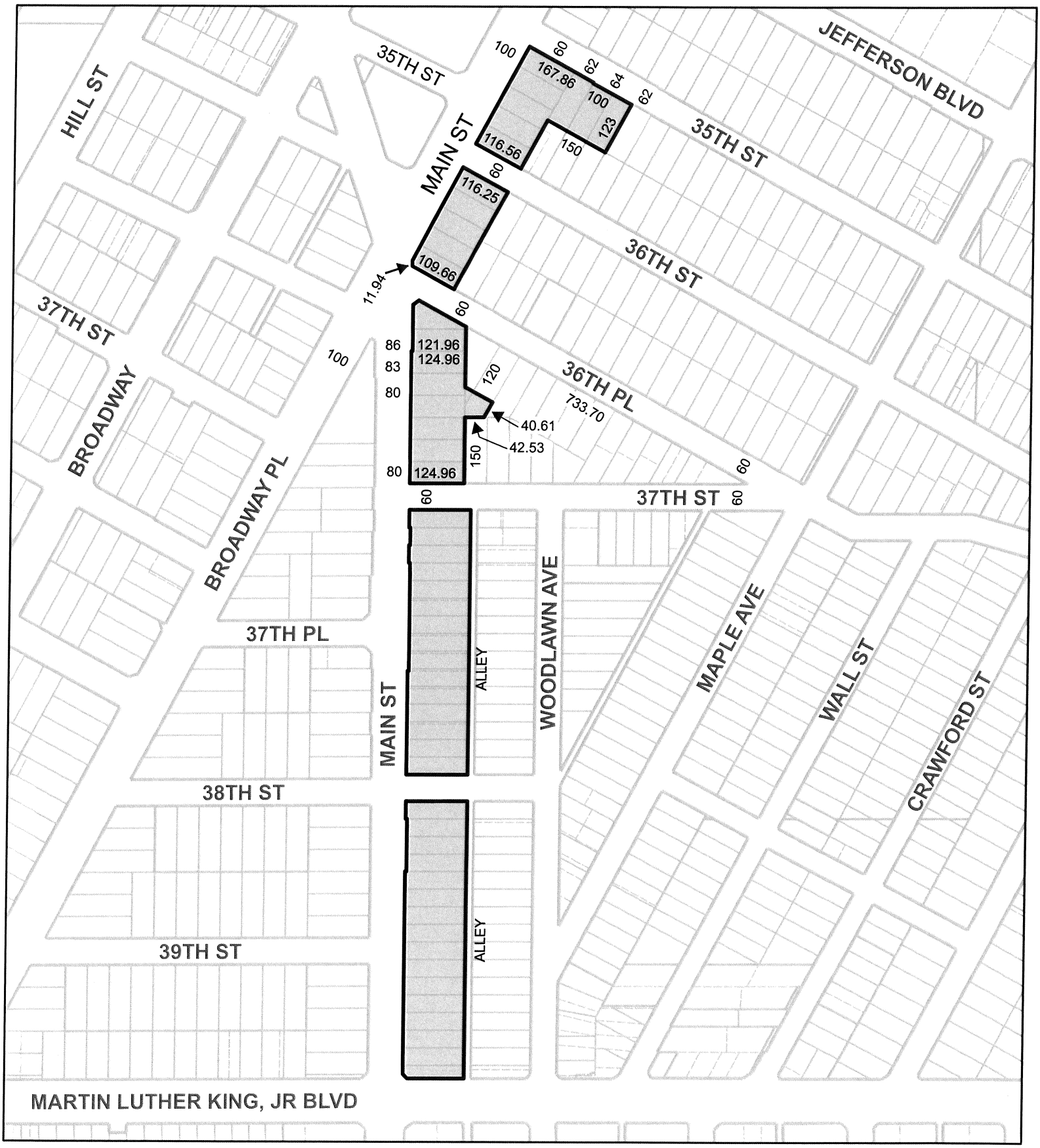

M1-1-CPIO

0 150 300 600
Feet

City of Los Angeles

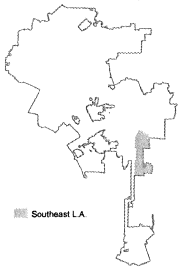

C.M. 115.5A 203, 117 A 203, 118.5A 205, 115.5 A 205, 117 A 205	CPC 2008-1553 CPU

Data Sources: Department of City Planning, Bureau of Engineering

AE/ ef

SELA CPU, SA 670

122612

0 120 240 480

Feet

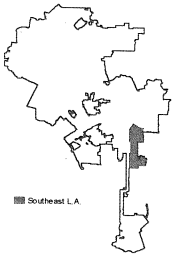

C.M. 117 A 205, 118.5 A 205, 117 A 207, 118.5 A 207	CPC 2008-1553 CPU

Data Sources: Department of City Planning, Bureau of Engineering

AE/

SELA CPU, SA 690

121912

32ND ST

90

84.90

SAN PEDRO ST

33RD ST

NW'LY LINE OF LOT 89, BOETTCHER TRACT.

32ND ST

92.52

90

60

84.90

ALLEY

140.83

82.5

340

90

33RD ST

ALLEY

JEFFERSON BLVD

STANFORD AVE

C2-1-CPIO

0 70 140 280

Feet

City of Los Angeles

Southeast L.A.

C.M. 117 A 207, 118.5 A 207	CPC 2008-1553 CPU

Data Sources: Department of City Planning, Bureau of Engineering

AE/

SELA CPU, SA 710

121812

31ST

AVE

C2-1VL-CPIO

60

96.45

ALLEY

C2-1VL-CPIO

70

ST

94.48

94.29

15

32ND

92.29

70

60

GRIFFITH

ST

0 25 50 100

Feet

City of Los Angeles

Southeast L.A.

C.M. 117 A 209, 117 A 207	CPC 2008-1553 CPU

AE/

SELA CPU, SA 720

103112

Data Sources: Department of City Planning, Bureau of Engineering

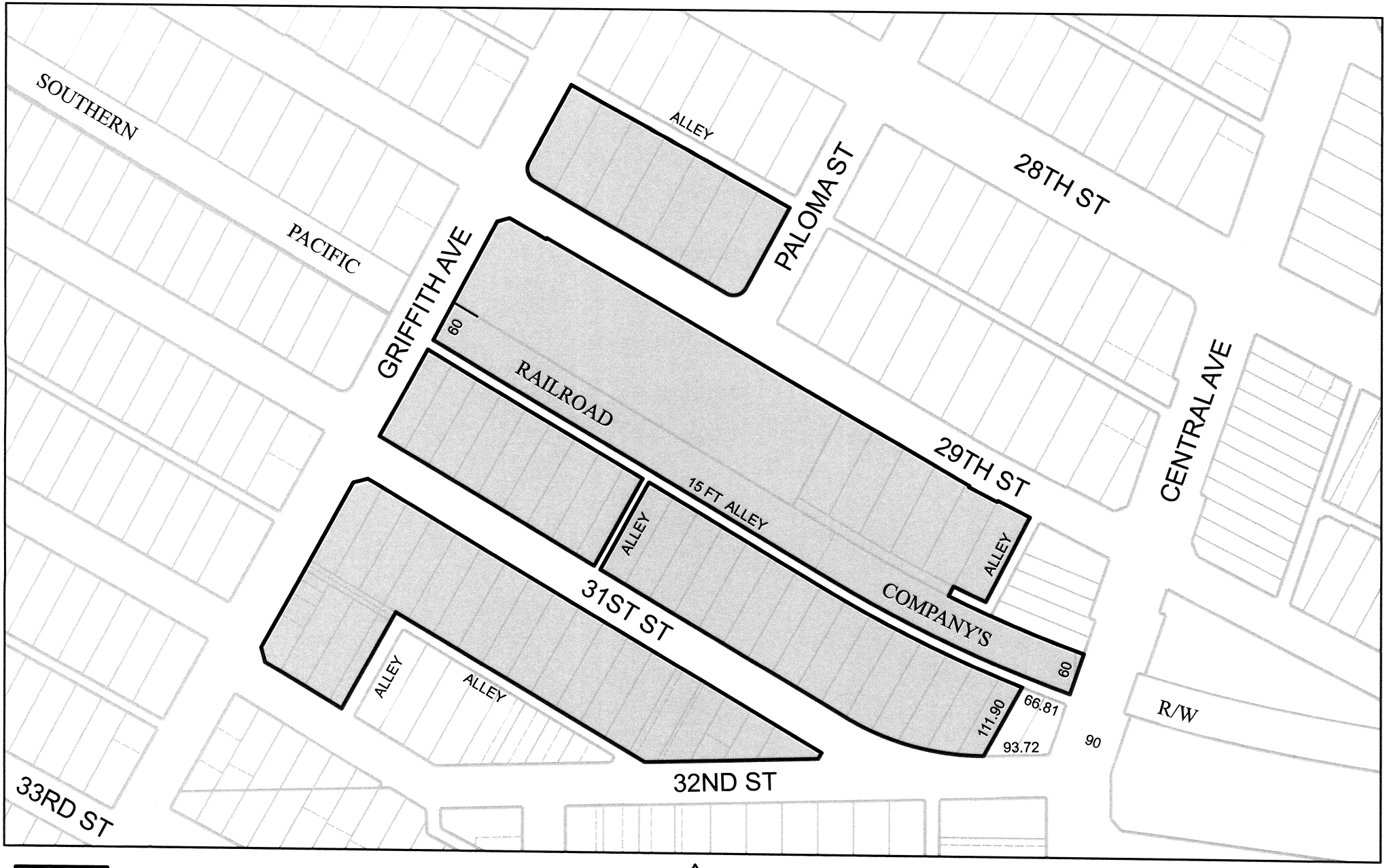

CM-1VL-CPIO

0 70 140 280
Feet

C.M. 117 A 209, 118.5 A 209	CPC 2008-1553 CPU

AE/ Cf

SELA CPU, SA 730

111312

City of Los Angeles

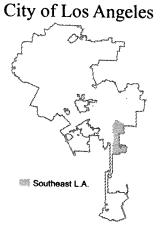

Data Sources: Department of City Planning, Bureau of Engineering

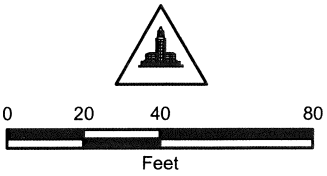

C.M. 117 A 209	CPC 2008-1553 CPU

AE/ cf

SELA CPU, SA 740

103012

Data Sources: Department of City Planning, Bureau of Engineering

City of Los Angeles

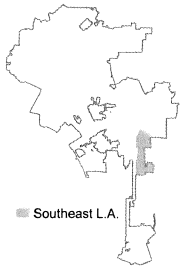

29TH ST

ALLEY

ALLEY

ALLEY

132.90

60

60

SOUTHERN

PACIFIC

60

15

CENTRAL AVE

66.81

111.90

93.72

90

RAILROAD

COMPANY'S

R/W

32ND ST

60

C2-1VL-CPIO

0 37.5 75 150

Feet

C.M. 117 A 209	CPC 2008-1553 CPU

AE/cf

SELA CPU, SA 750

020613

City of Los Angeles

Southeast L.A.

Data Sources: Department of City Planning, Bureau of Engineering

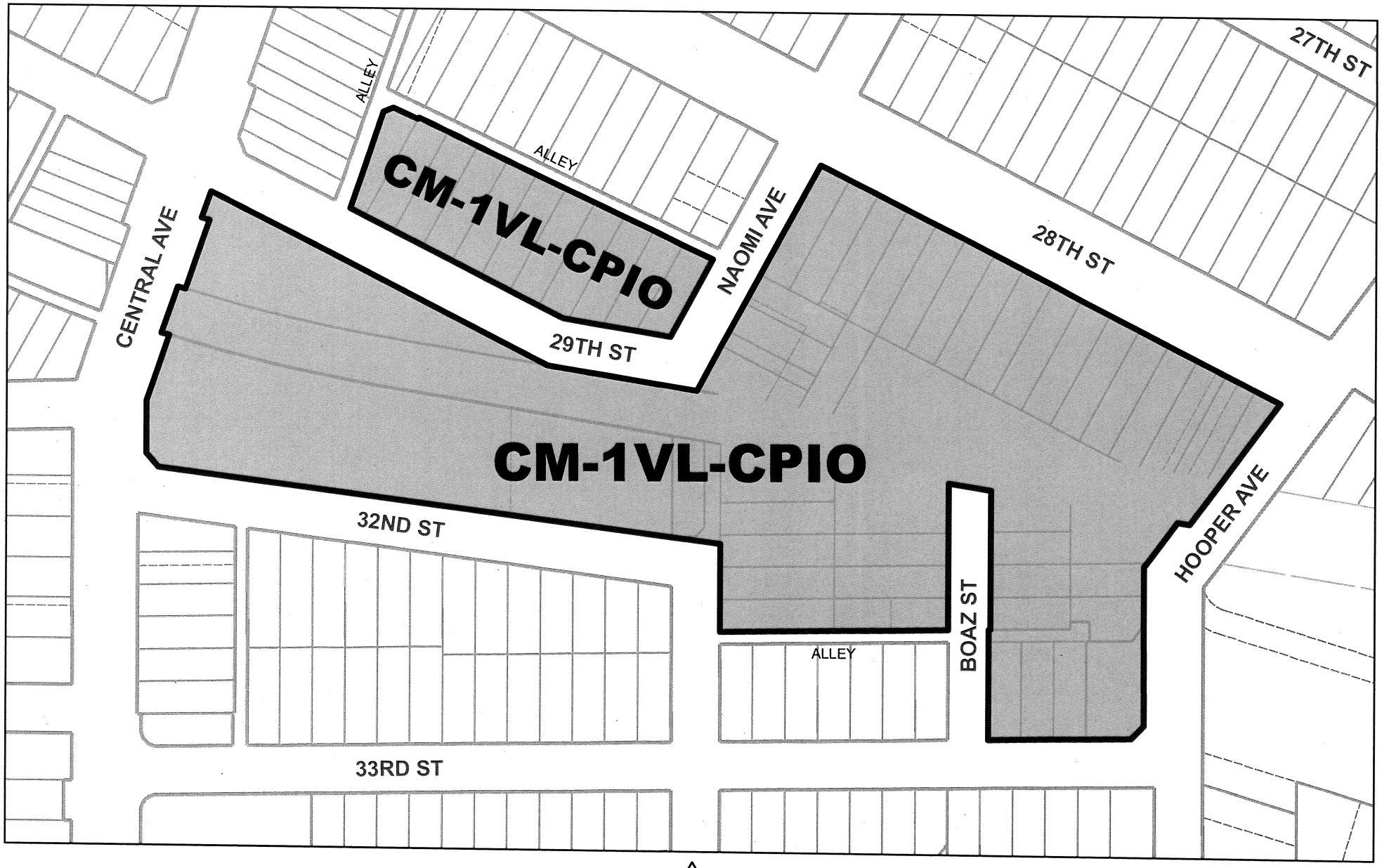

0 60 120 240
Feet

City of Los Angeles

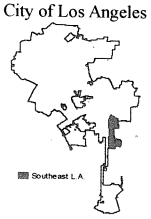

C.M. 117 A 209, 117 A 211	CPC 2008-1553 CPU

Data Sources: Department of City Planning, Bureau of Engineering

AE/ HA

SELA CPU, SA 760

111312

25TH ST

ADAMS BLVD

ALLEY

50

25

ALLEY

54.375

25

ALLEY

150

27TH ST

ALLEY

15 FT

30

ALLEY

205.24

163.47

COMPTON AVE

60

4.50

60

SOUTHERN PACIFIC RAILROAD COMPANY'S R/W

PF-1

0 50 100 200

Feet

City of Los Angeles

Southeast L.A.

C.M. 117 A 211, 117 A 213	CPC 2008-1553 CPU

Data Sources: Department of City Planning, Bureau of Engineering

AE/ CF

SELA CPU, SA 770

110712

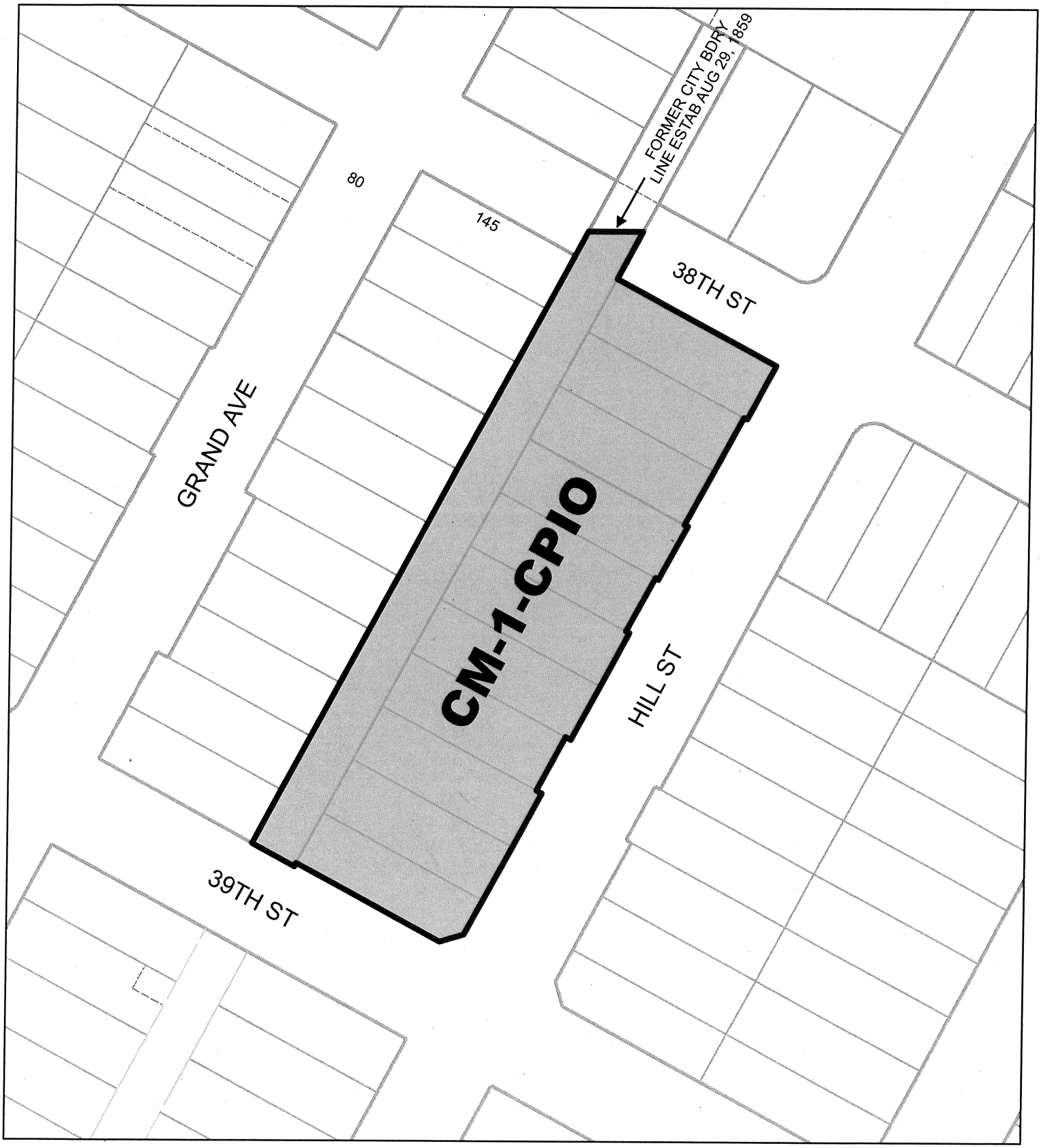

0 50 100 200
Feet

City of Los Angeles

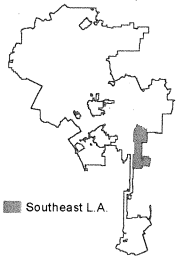

C.M. 117 A 203	CPC 2008-1553 CPU

AE/ RPB

SELA CPU, SA 781

070213

Data Sources: Department of City Planning, Bureau of Engineering

0 70 140 280
Feet

City of Los Angeles

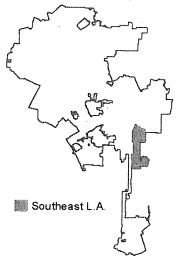

C.M. 117 A 201	CPC 2008-1553 CPU

AE/ RR

SELA CPU, SA 782

112712

Data Sources: Department of City Planning, Bureau of Engineering

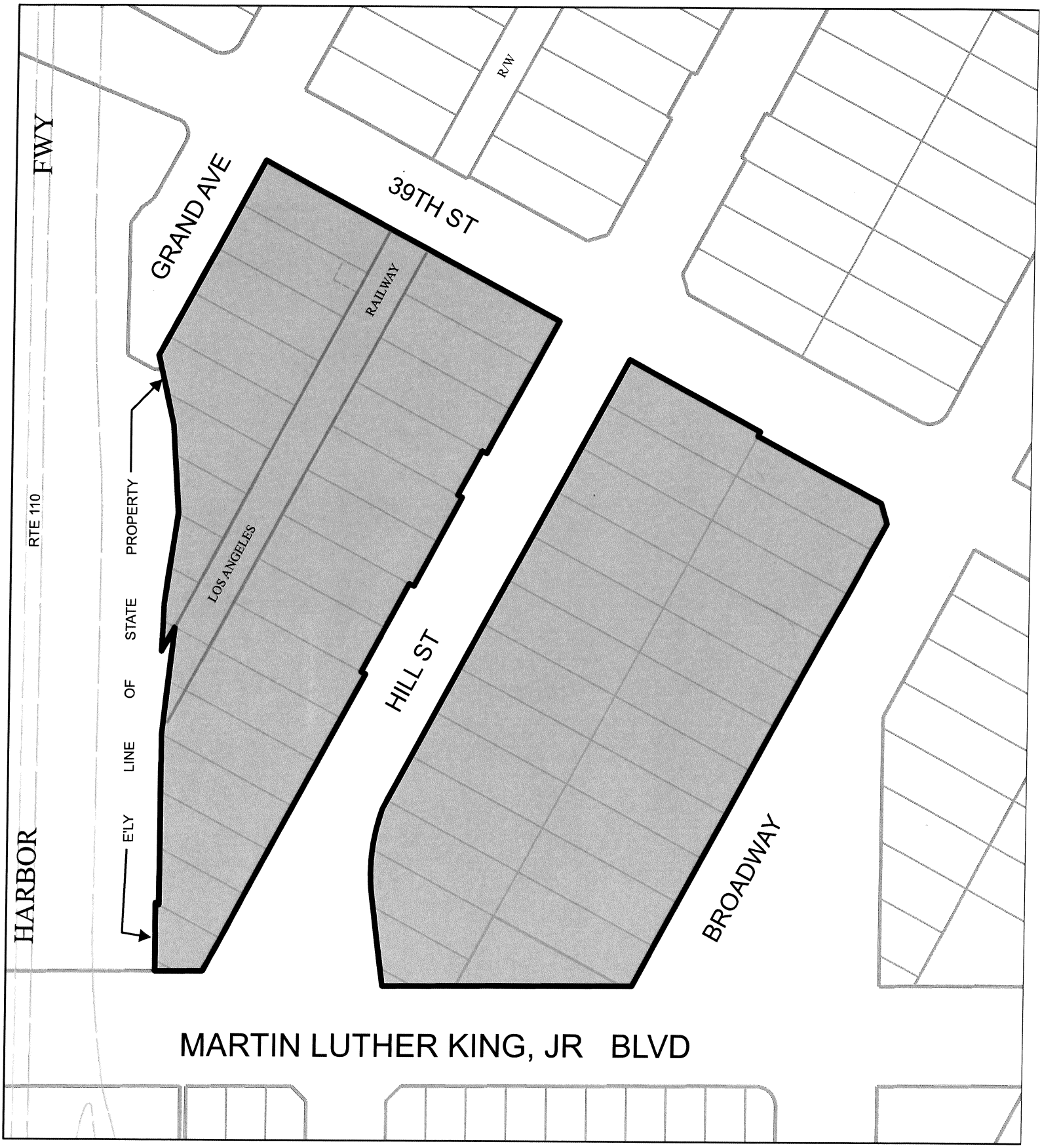

CM-1-CPIO

0 50 100 200
Feet

C.M. 115.5 A 201, 117 A 201, 115.5 A 203, 117 A 203	CPC 2008-1553 CPU

AE/

SELA CPU, SA 785

020613

City of Los Angeles

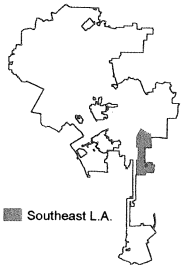

Data Sources: Department of City Planning, Bureau of Engineering

36TH ST

SE'LY LINE OF LOTS 17 AND 30, POTTER'S WOODLAWN.

PF-1

VAC ORD 6962.

MAPLE AVE

36TH PL

10

60

37TH ST

0 20 40 80

Feet

C.M. 117 A 205	CPC 2008-1553 CPU

City of Los Angeles

Southeast L.A.

Data Sources: Department of City Planning, Bureau of Engineering

AE/LH

SELA CPU, SA 790

110712

36TH PL

37TH ST

60

124.76

50

MAPLE AVE

R2-1

WALL ST

CRAWFORD ST

38TH ST

110

50

0 50 100 200

Feet

City of Los Angeles

Southeast L.A.

C.M. 117 A 205	CPC 2008-1553 CPU

AE/

SELA CPU, SA 800

103012

Data Sources: Department of City Planning, Bureau of Engineering

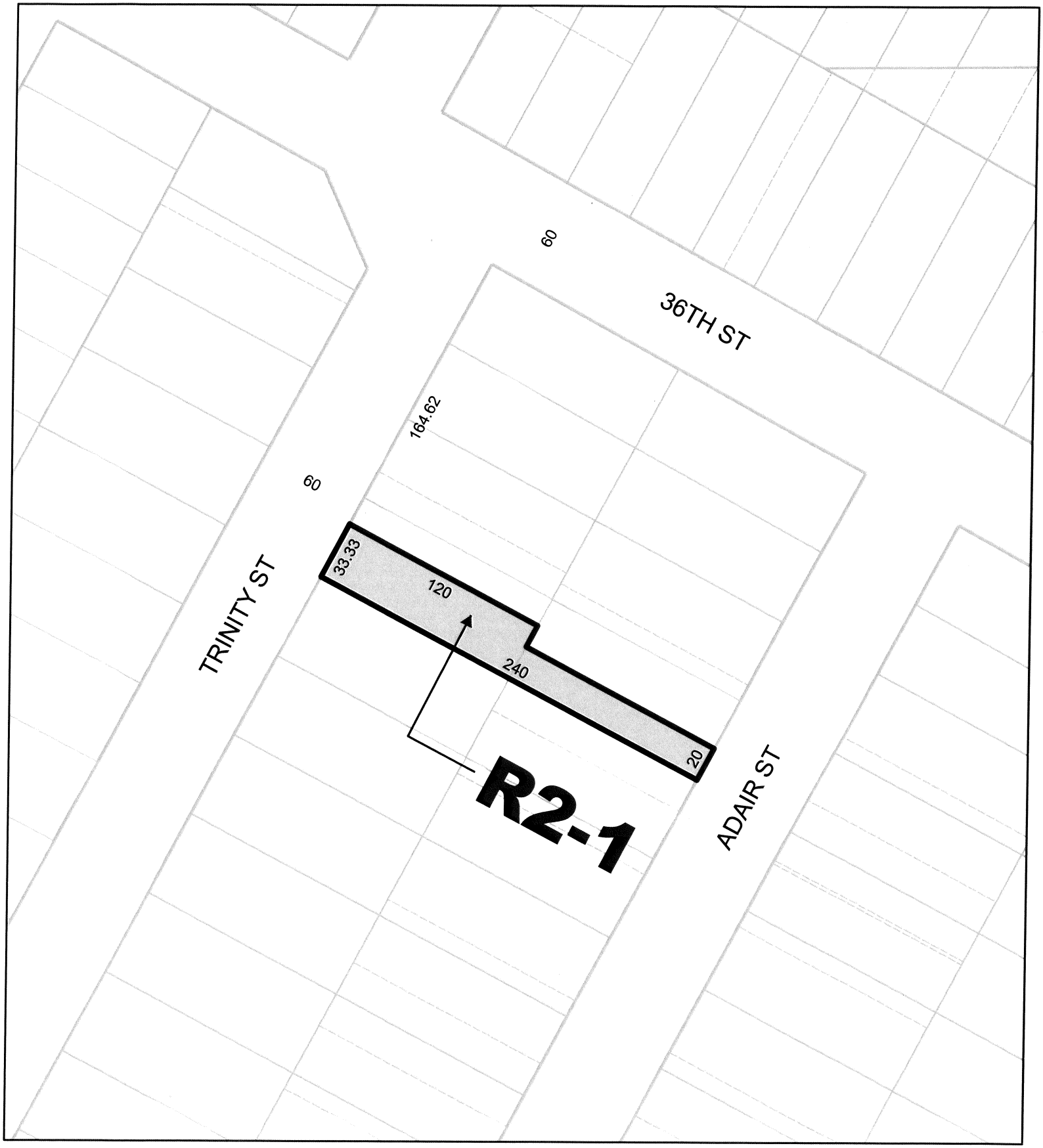

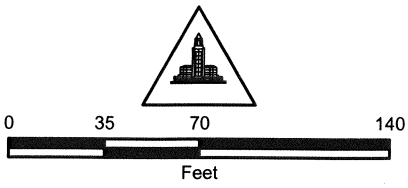

City of Los Angeles

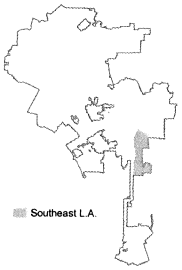

C.M. 117 A 205	CPC 2008-1553 CPU

Data Sources: Department of City Planning, Bureau of Engineering

AE/cf

SELA CPU, SA 810

112012

CM-1-CPIO

0 62.5 125 250
Feet

City of Los Angeles

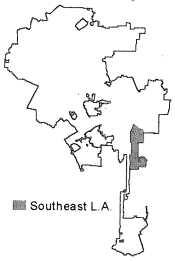

C.M. 117 A 207	CPC 2008-1553 CPU

AE/

SELA CPU, SA 830

013113

Data Sources: Department of City Planning, Bureau of Engineering

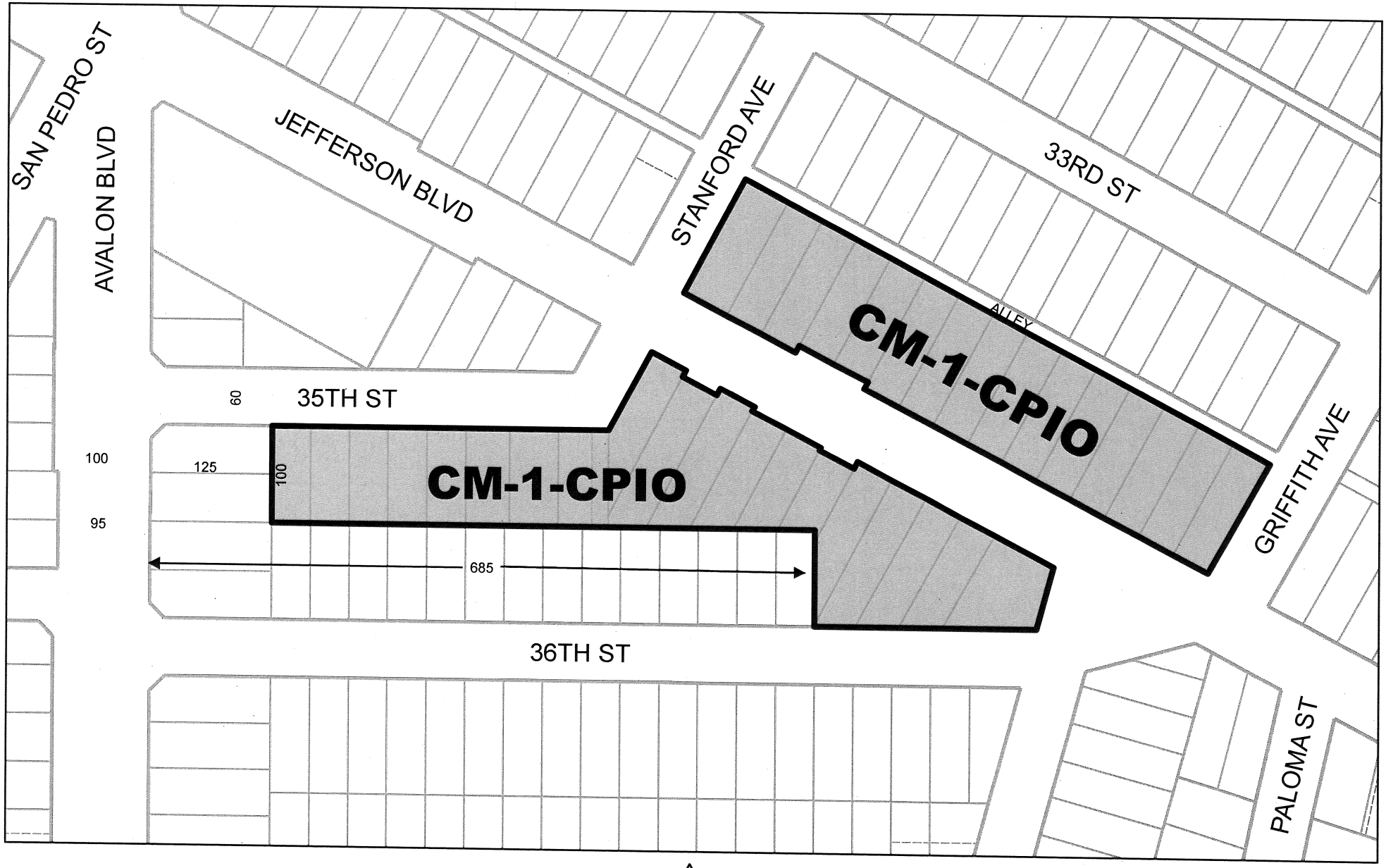

0 60 120 240
Feet

C.M. 117 A 207	CPC 2008-1553 CPU

AE/

SELA CPU, SA 840

111312

Data Sources: Department of City Planning, Bureau of Engineering

City of Los Angeles

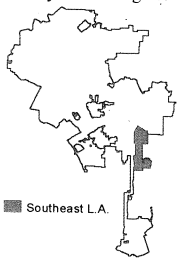

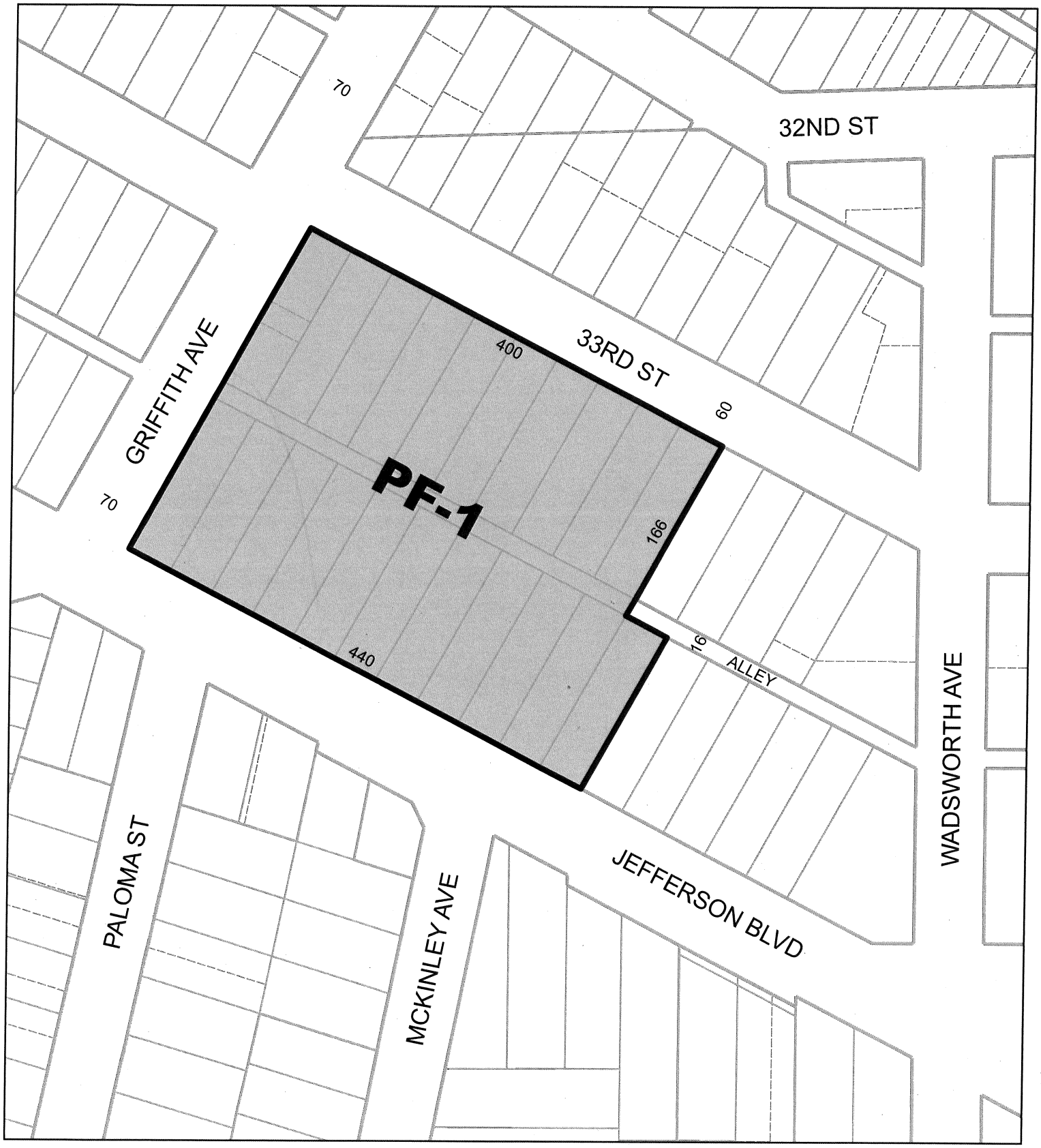

City of Los Angeles

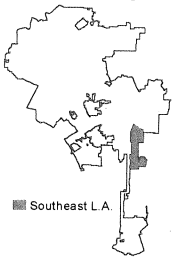

C.M. 117 A 209, 117 A 207	CPC 2008-1553 CPU

AE/

SELA CPU, SA 850

110712

Data Sources: Department of City Planning, Bureau of Engineering

0 50 100 200
Feet

C.M. 117 A 209	CPC 2008-1553 CPU

AE/

SELA CPU, SA 860

110712

Data Sources: Department of City Planning, Bureau of Engineering

City of Los Angeles

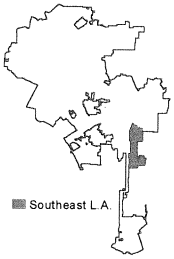

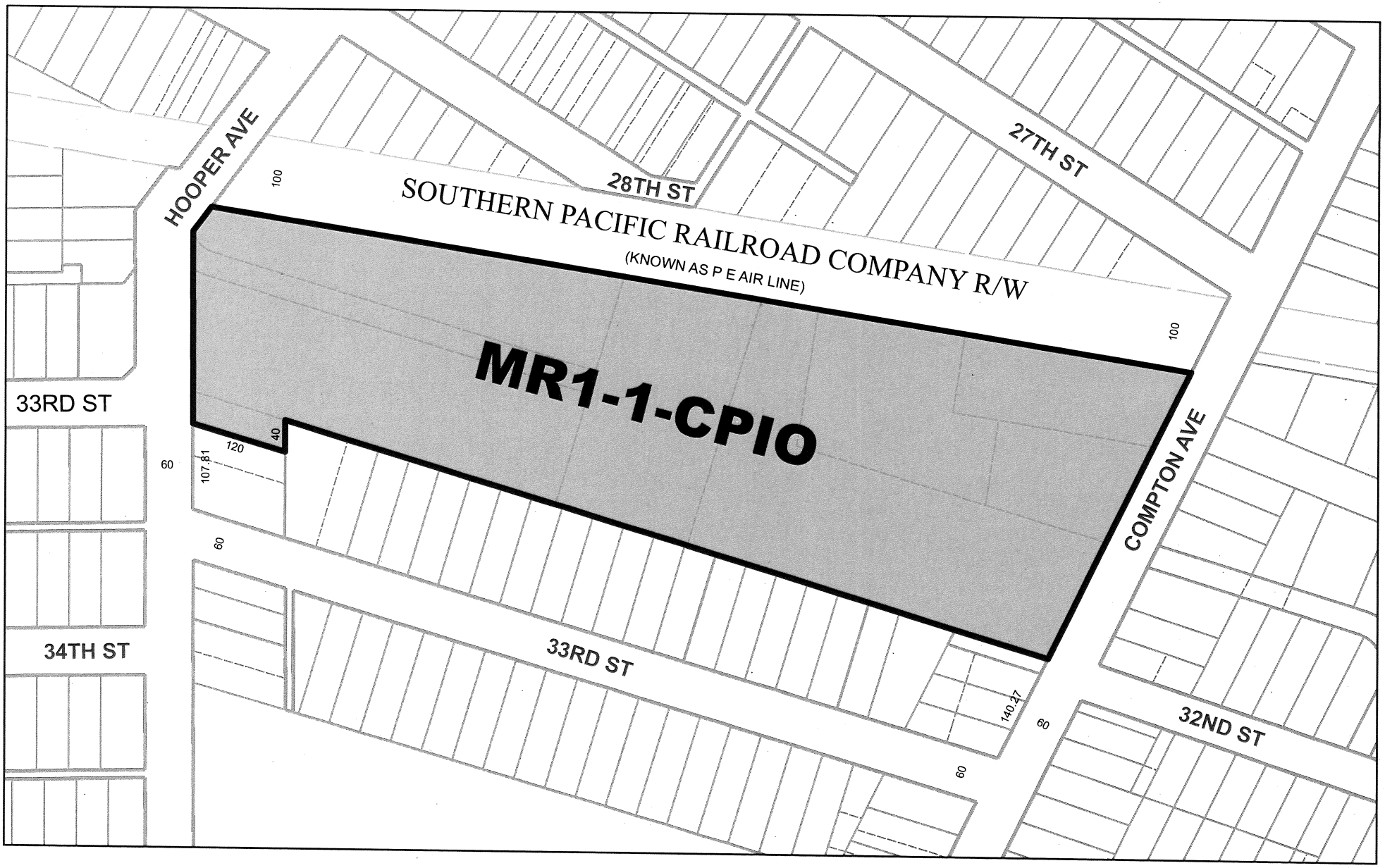

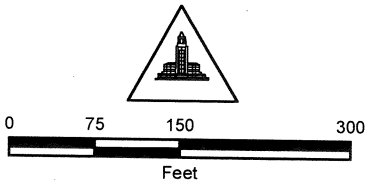

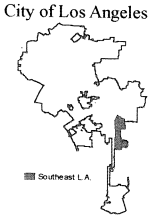

C.M. 117 A 211	CPC 2008-1553 CPU

Data Sources: Department of City Planning, Bureau of Engineering

AE/ EPA

SELA CPU, SA 870

121912

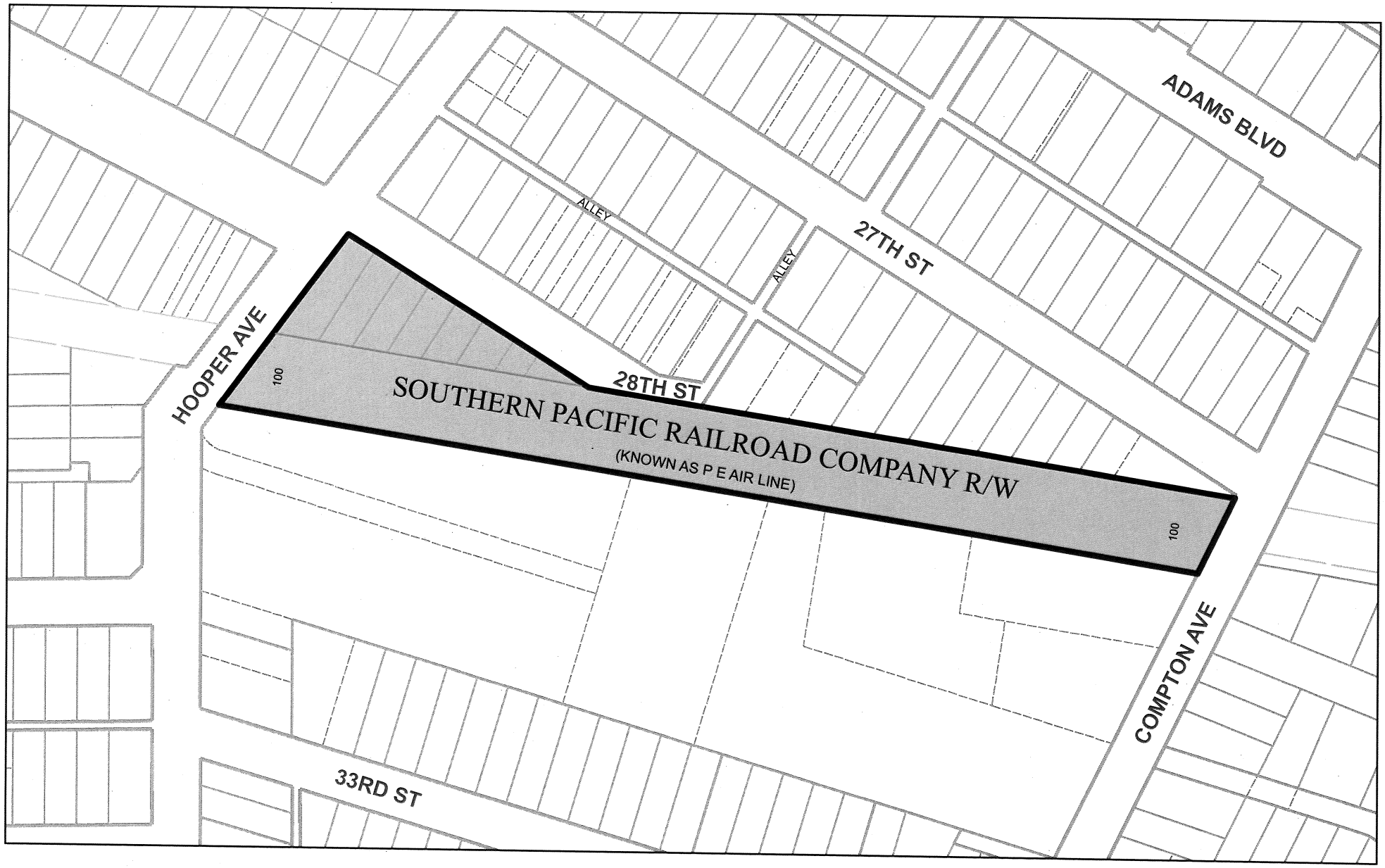

M1-1-CPIO

0 85 170 340
Feet

City of Los Angeles

Southeast L.A.

C.M. 117 A 211	CPC 2008-1553 CPU

AE/

SELA CPU, SA 875

121912

Data Sources: Department of City Planning, Bureau of Engineering

SOUTHERN PACIFIC RAILROAD COMPANY'S
(KNOWN AS P E AIR LINE)

LETA ST

R/W

ADAMS BLVD

COMPTON AVE

NEVIN AVE

27TH ST

32ND ST

33RD ST

60 60 60 40 161.93 136 241.03 240 50 60 142.84 31.61 78.21 92.01 84.46 254.78 40 50

M1-1-CPIO

0 50 100 200
Feet

C.M. 115.5 A 211, 117 A 211, 115.5 A 213, 117 A 213	CPC 2008-1553 CPU

AE/

SELA CPU, SA 880

City of Los Angeles

Southeast L.A.

Data Sources: Department of City Planning, Bureau of Engineering

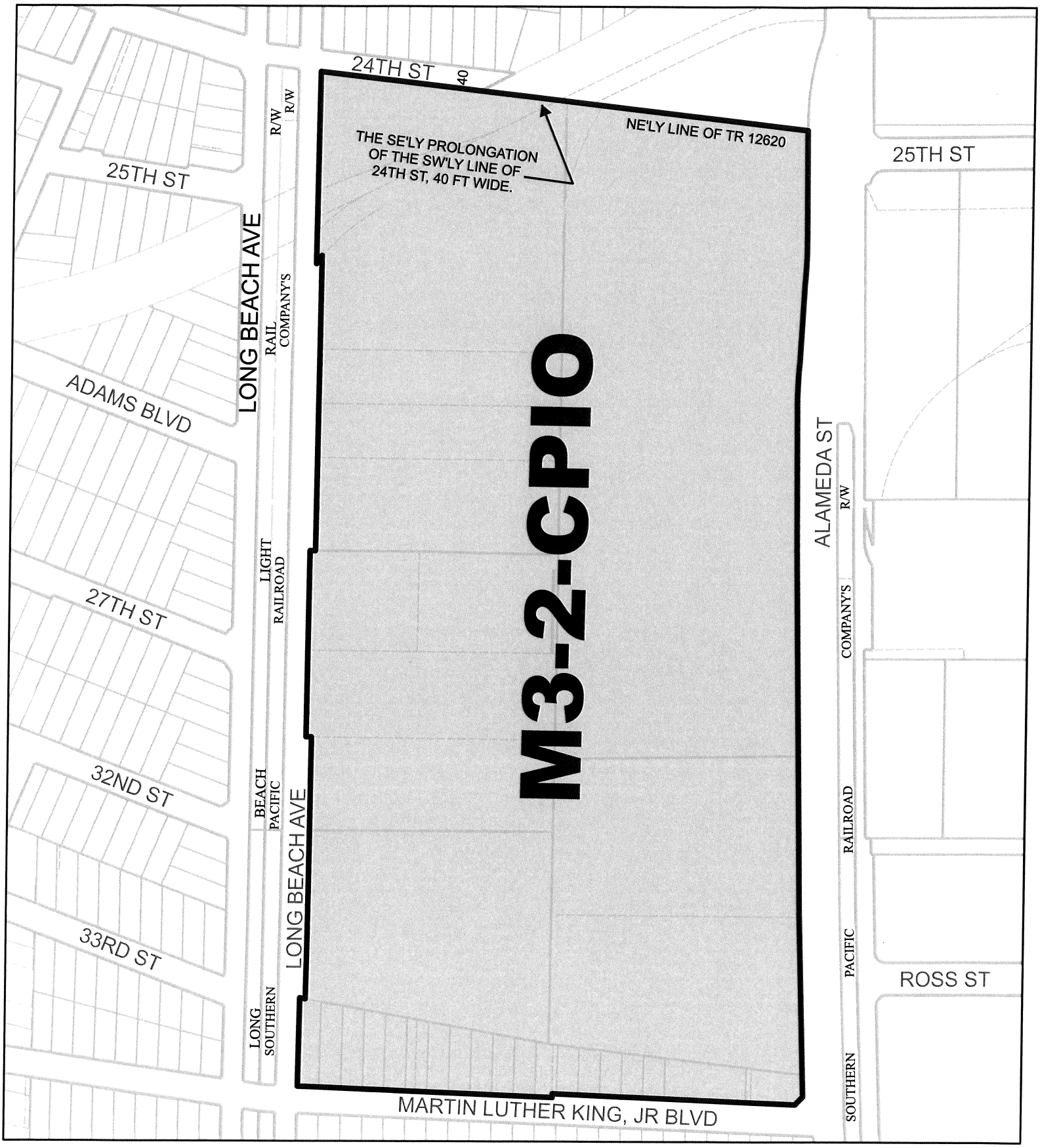

0 130 260 520

Feet

City of Los Angeles

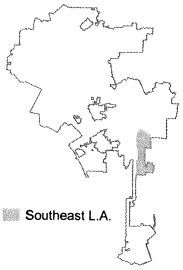

C.M. 117 A 213, 115.5 A 213 117 A 215, 115.5 A 215	CPC 2008-1553 CPU

Data Sources: Department of City Planning, Bureau of Engineering

AE/

SELA CPU, SA 890

010213

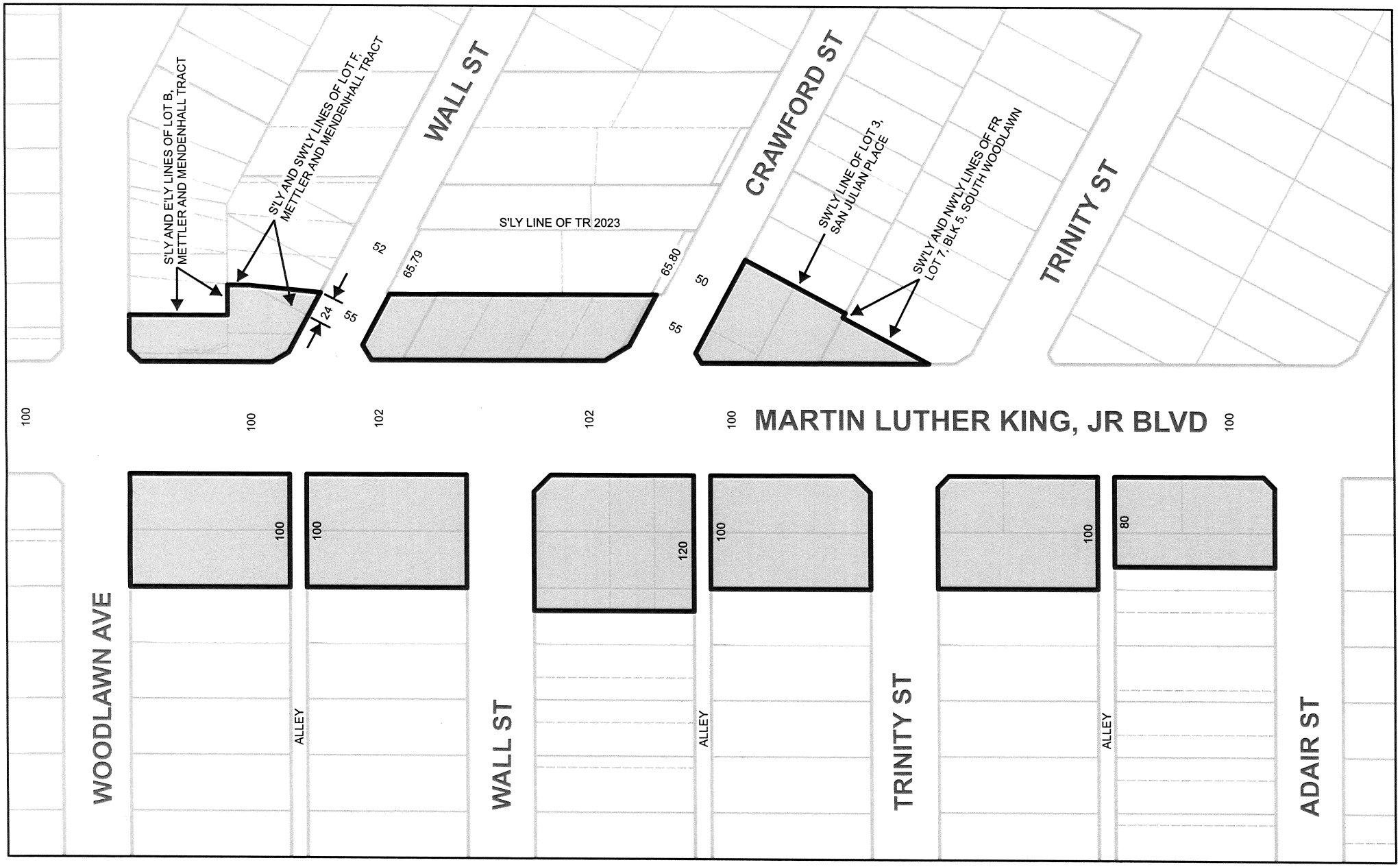

C2-1VL-CPIO

0 62.5 125 250
Feet

C.M. 115.5 A 205	CPC 2008-1553 CPU

AE/ 9

SELA CPU, SA 900

121912

City of Los Angeles

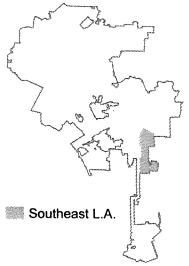

Data Sources: Department of City Planning, Bureau of Engineering

36TH ST

80

120

80

SAN PEDRO ST

MARTIN LUTHER KING, JR BLVD

C2-1-CPIO

0 62.5 125 250

Feet

C.M. 115.5 A 205, 117 A 205, 117 A 207	CPC 2008-1553 CPU

AE/

SELA CPU, SA 905

020613

City of Los Angeles

Southeast L.A.

Data Sources: Department of City Planning, Bureau of Engineering

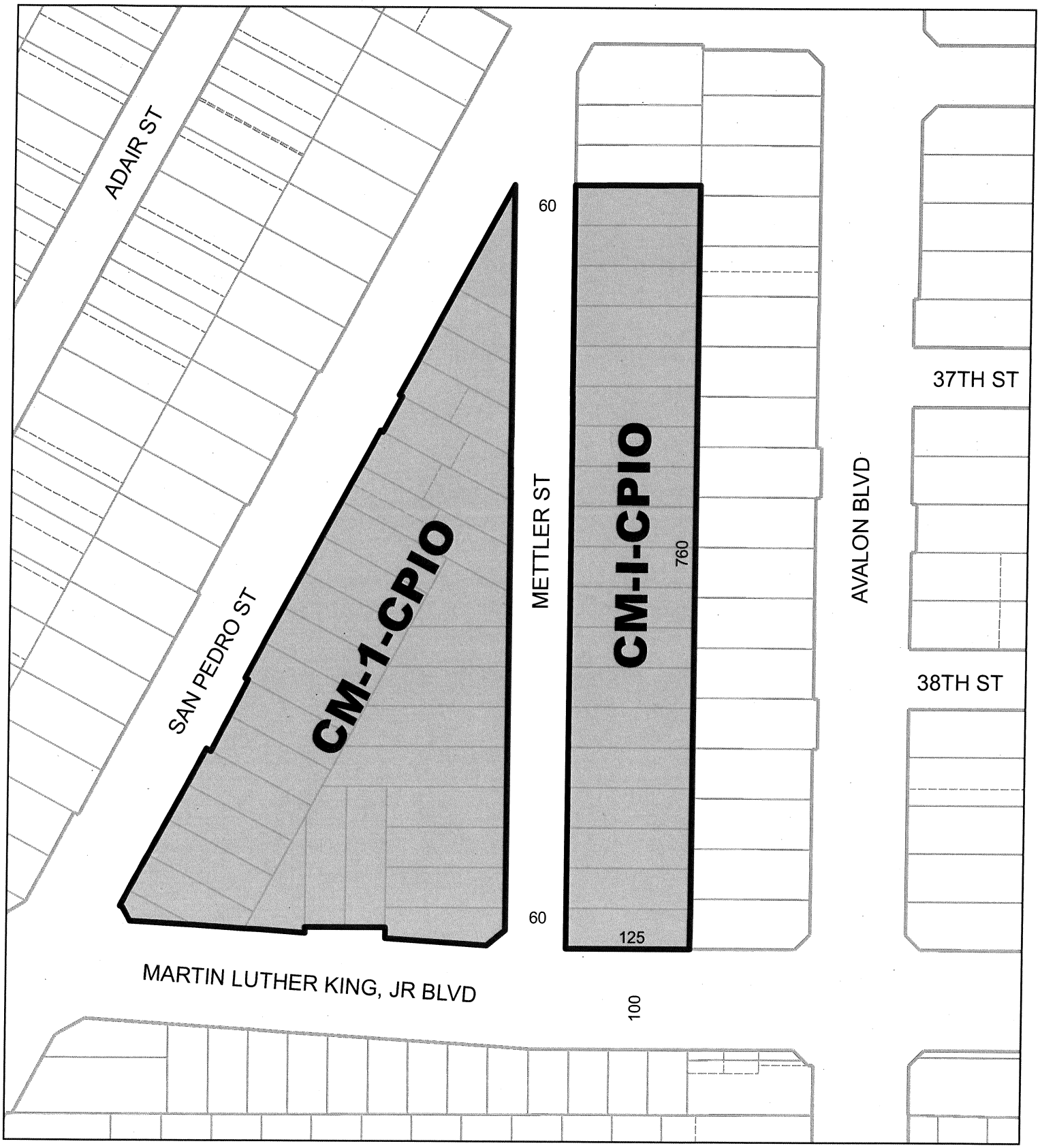

0 55 110 220
Feet

City of Los Angeles

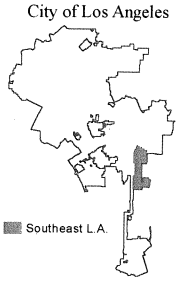

C.M. 11.5 A 205, 115.5 A 207, 117 A 207	CPC 2008-1553 CPU

AE/

SELA CPU, SA 910

020613

Data Sources: Department of City Planning, Bureau of Engineering

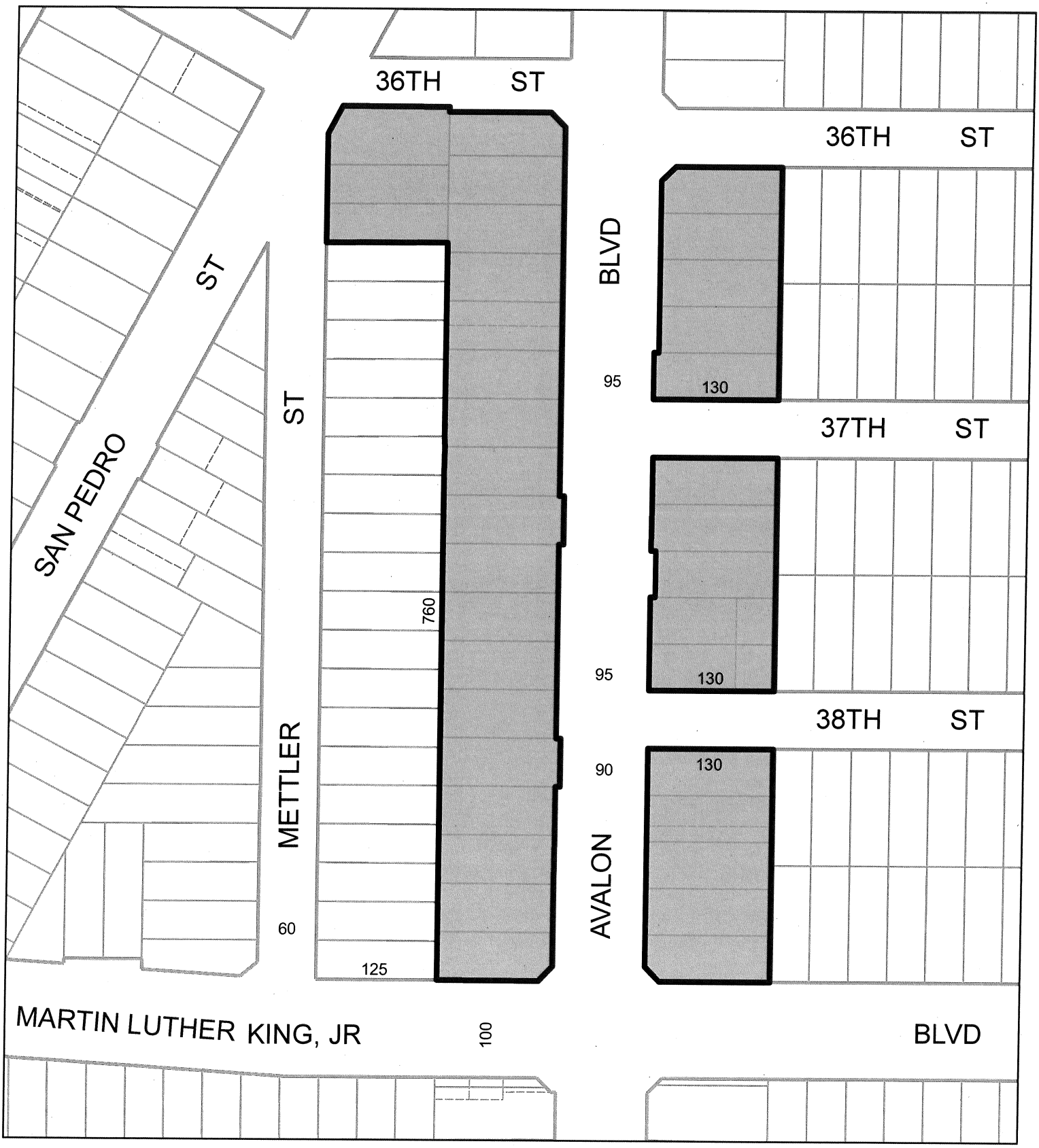

CM-1-CPIO

0 62.5 125 250
Feet

City of Los Angeles

Southeast L.A.

C.M. 115.5 A 207, 117 A 207	CPC 2008-1553 CPU

AE/

SELA CPU, SA 920

020613

Data Sources: Department of City Planning, Bureau of Engineering

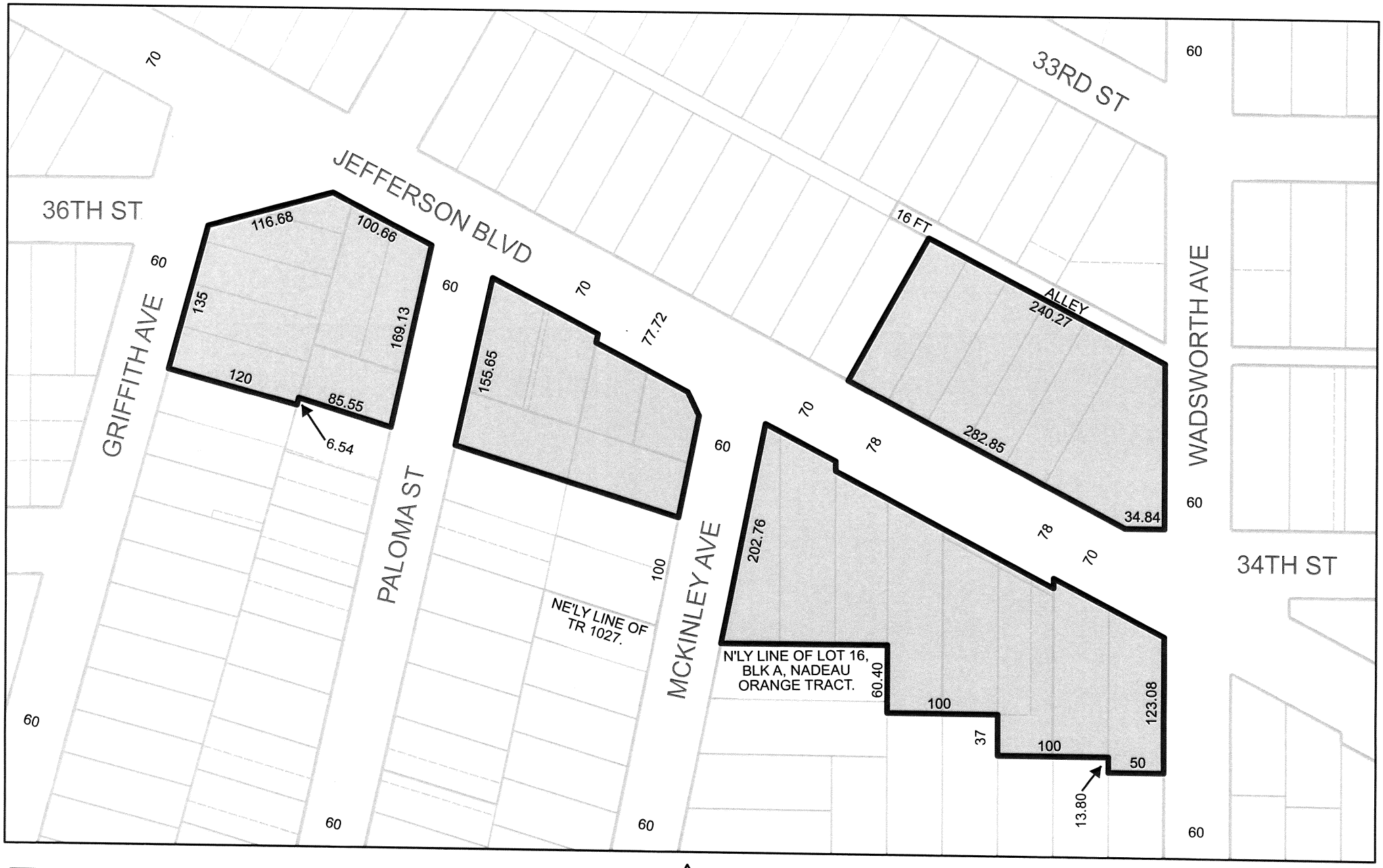

CM-1-CPIO

0 50 100 200
Feet

City of Los Angeles

Southeast L.A.

C.M. 115.5 A 209, 117 A 207, 117 A 209	CPC 2008-1553 CPU

AE/ 4

SELA CPU, SA 930

111312

Data Sources: Department of City Planning, Bureau of Engineering

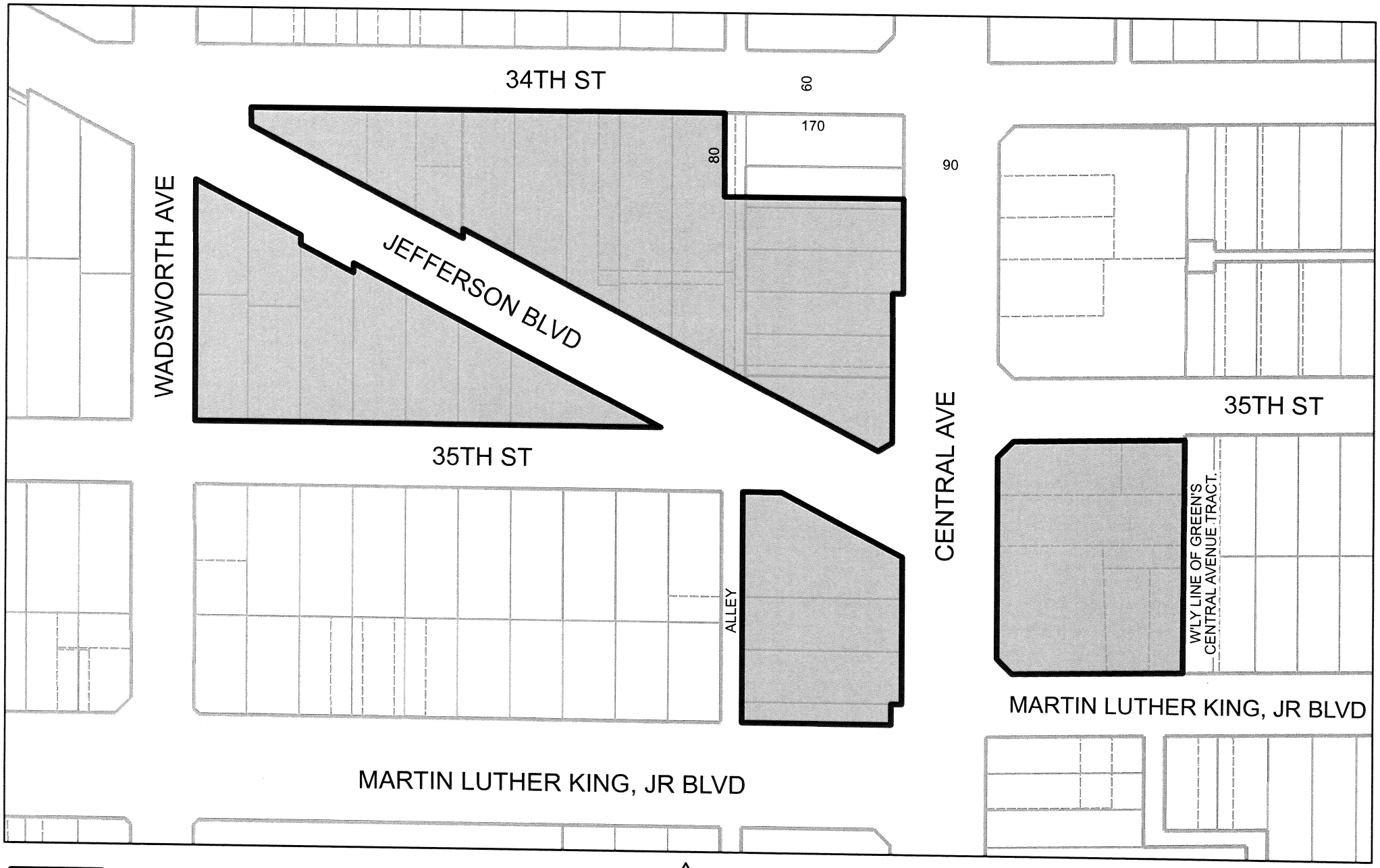

C2-1-CPIO

0 50 100 200
Feet

C.M. 115.5 A 209, 117 A 209	CPC 2008-1553 CPU

AE/

SELA CPU, SA 940

121912

City of Los Angeles

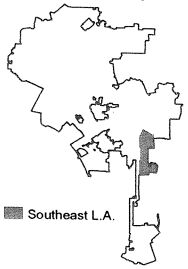

Data Sources: Department of City Planning, Bureau of Engineering

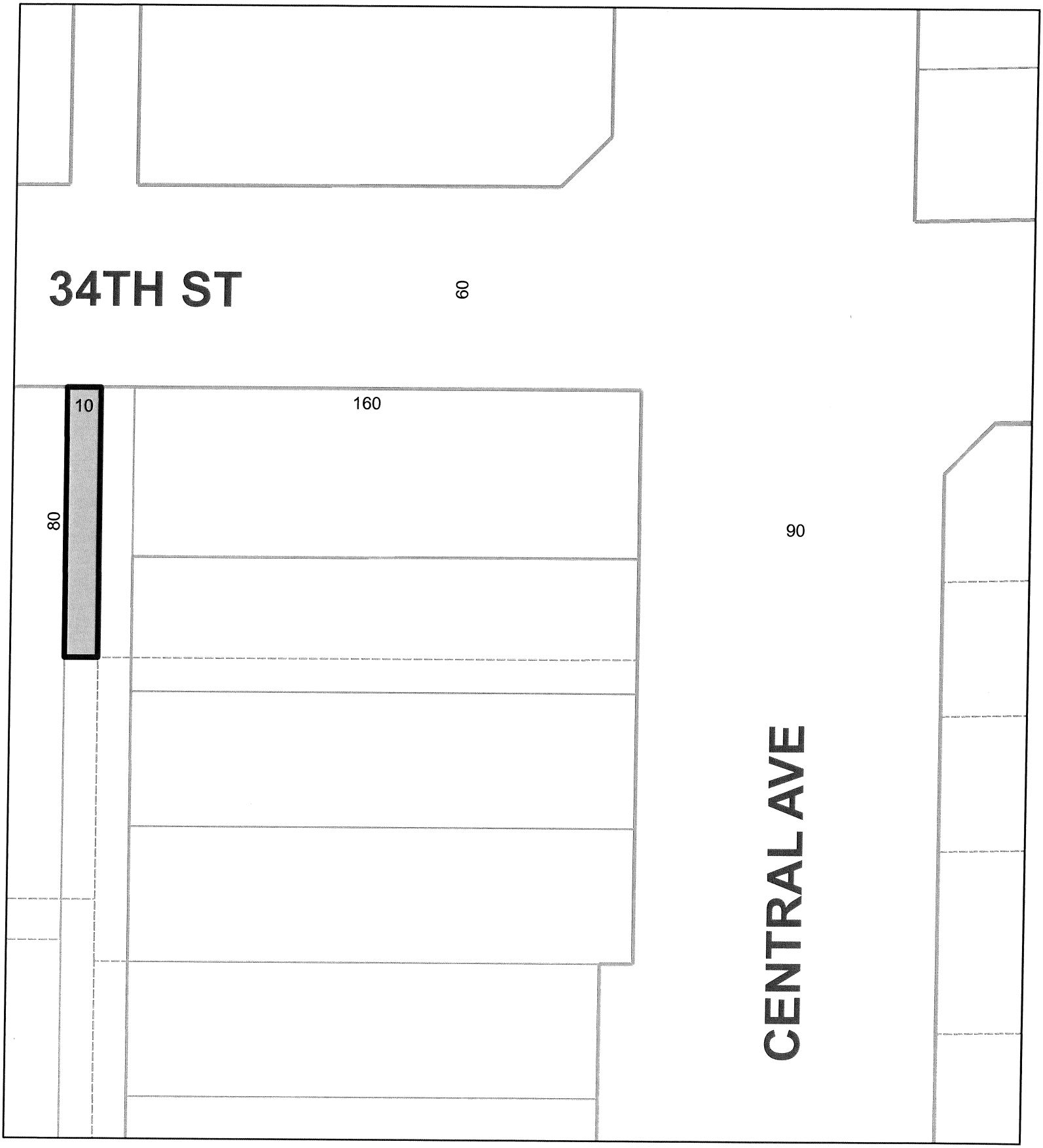

PF-1

0 15 30 60
Feet

City of Los Angeles

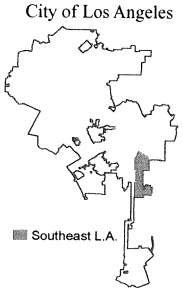

C.M. 115.5 A 209, 117 A 209	CPC 2008-1553 CPU

Data Sources: Department of City Planning, Bureau of Engineering

AE/CF

SELA CPU, SA 941

103012

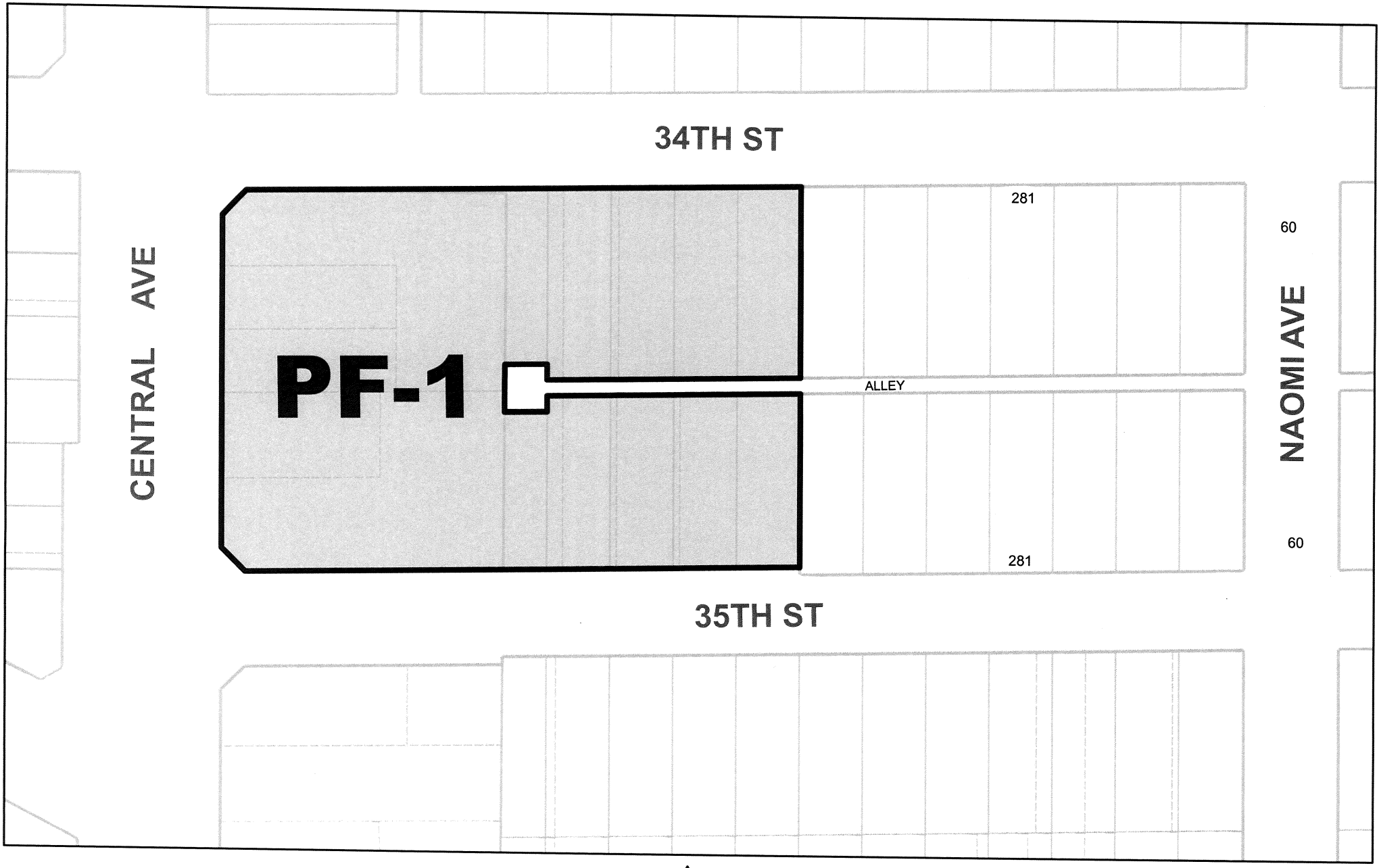

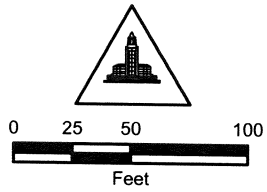

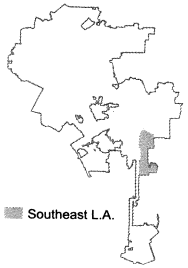

C.M. 115.5 A 209, 117 A 209	CPC 2008-1553 CPU

Data Sources: Department of City Planning, Bureau of Engineering

AE/CF

SELA CPU, SA 950

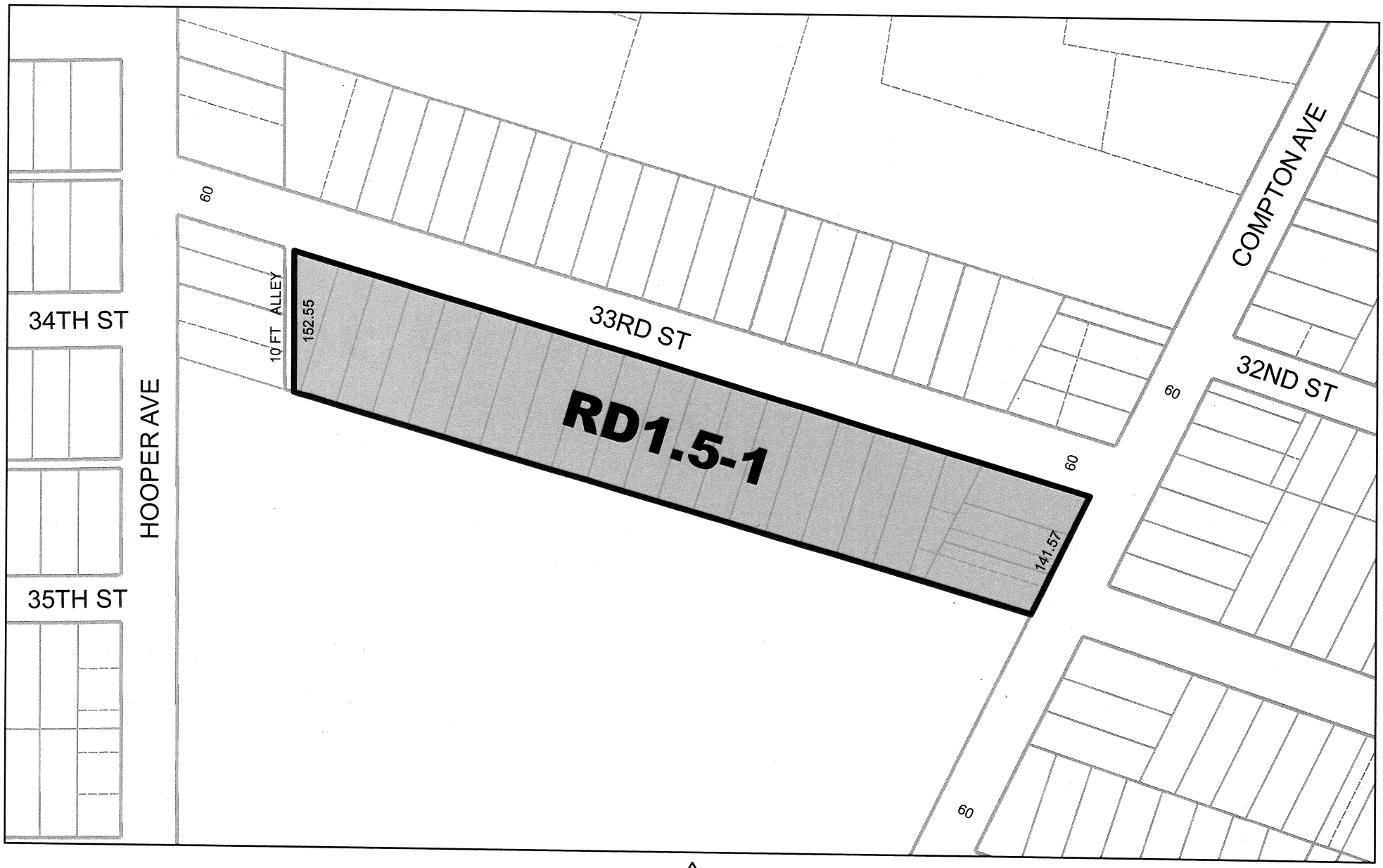

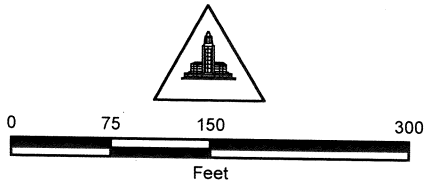

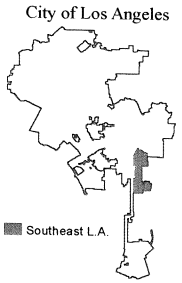

C.M. 115.5 A 211, 117 A 211	CPC 2008-1553 CPU

Data Sources: Department of City Planning, Bureau of Engineering

AE/

SELA CPU, SA 960

111612

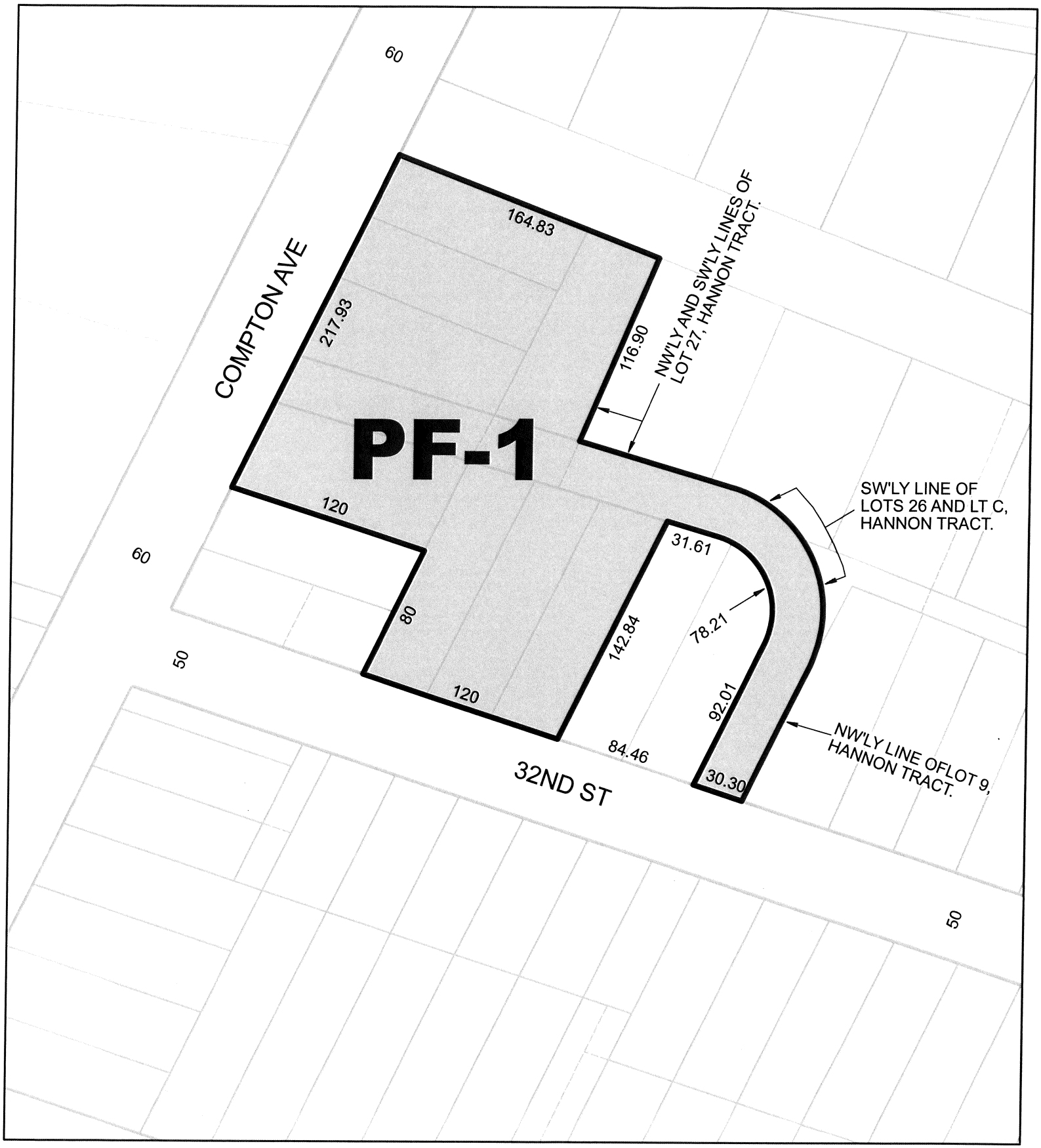

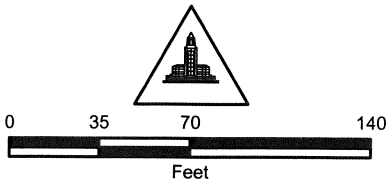

City of Los Angeles

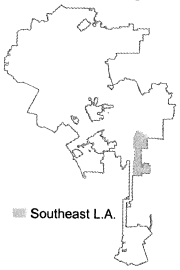

C.M. 117 A 211, 117 A 213, 115.5 A 213	CPC 2008-1553 CPU

Data Sources: Department of City Planning, Bureau of Engineering

AE/ Cf

SELA CPU, SA 965

110712

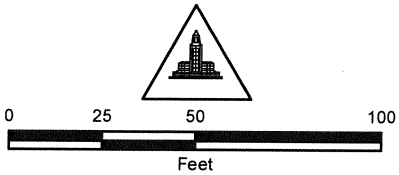

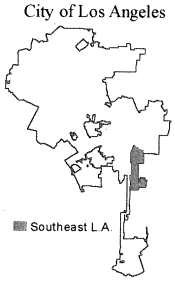

C.M. 117 A 211	CPC 2008-1553 CPU

AE/

SELA CPU, SA 970

110712

Data Sources: Department of City Planning, Bureau of Engineering

0 35 70 140
Feet

City of Los Angeles

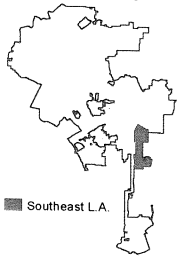

C.M. 115.5 A 213	CPC 2008-1553 CPU

Data Sources: Department of City Planning, Bureau of Engineering

AE/

SELA CPU, SA 980

103012

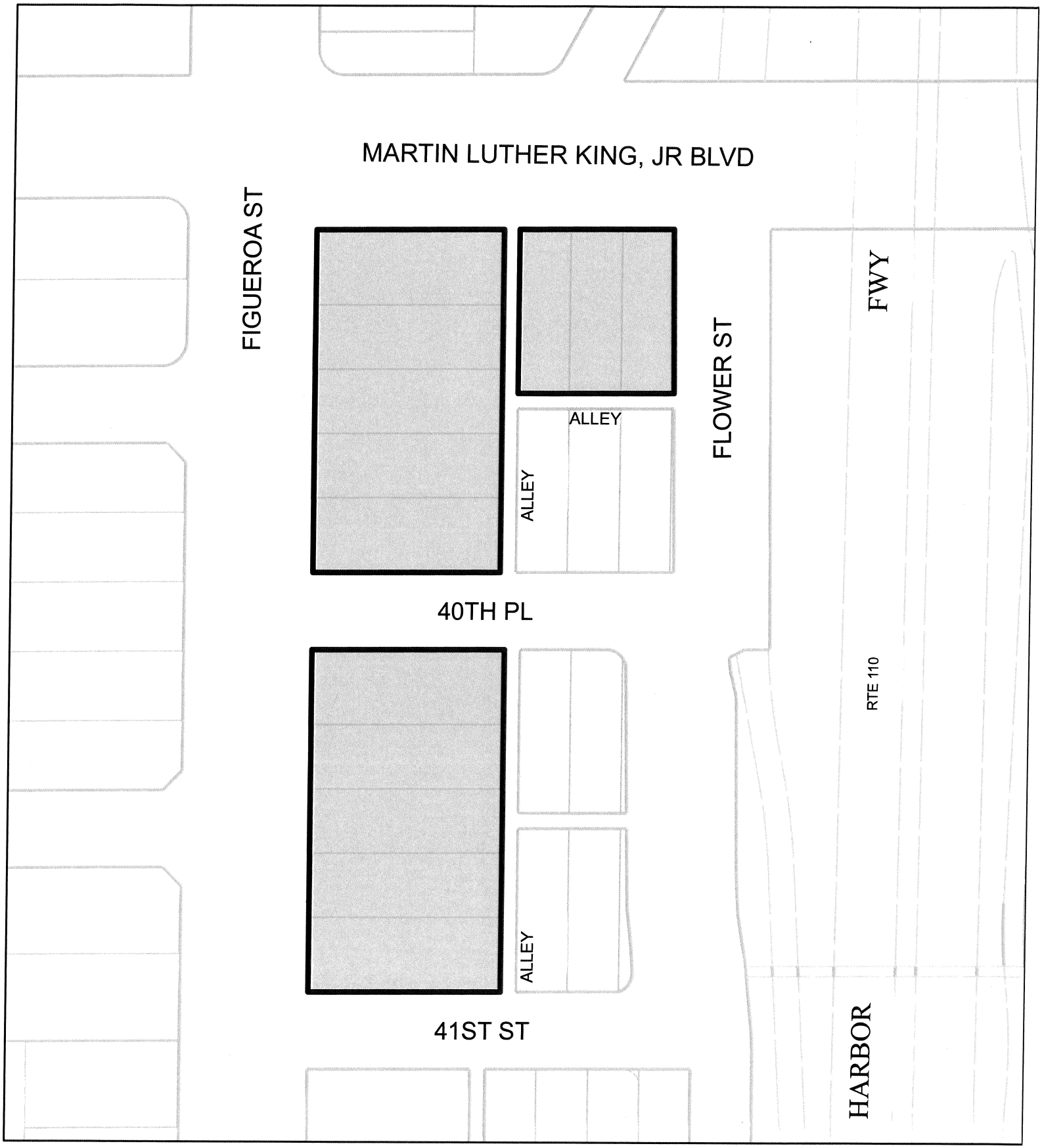

C2-2D-CPIO

0 50 100 200
Feet

C.M. 115.5 A 201	CPC 2008-1553 CPU

City of Los Angeles

Southeast L.A.

Data Sources: Department of City Planning, Bureau of Engineering

AE/

SELA CPU, SA 990

020613

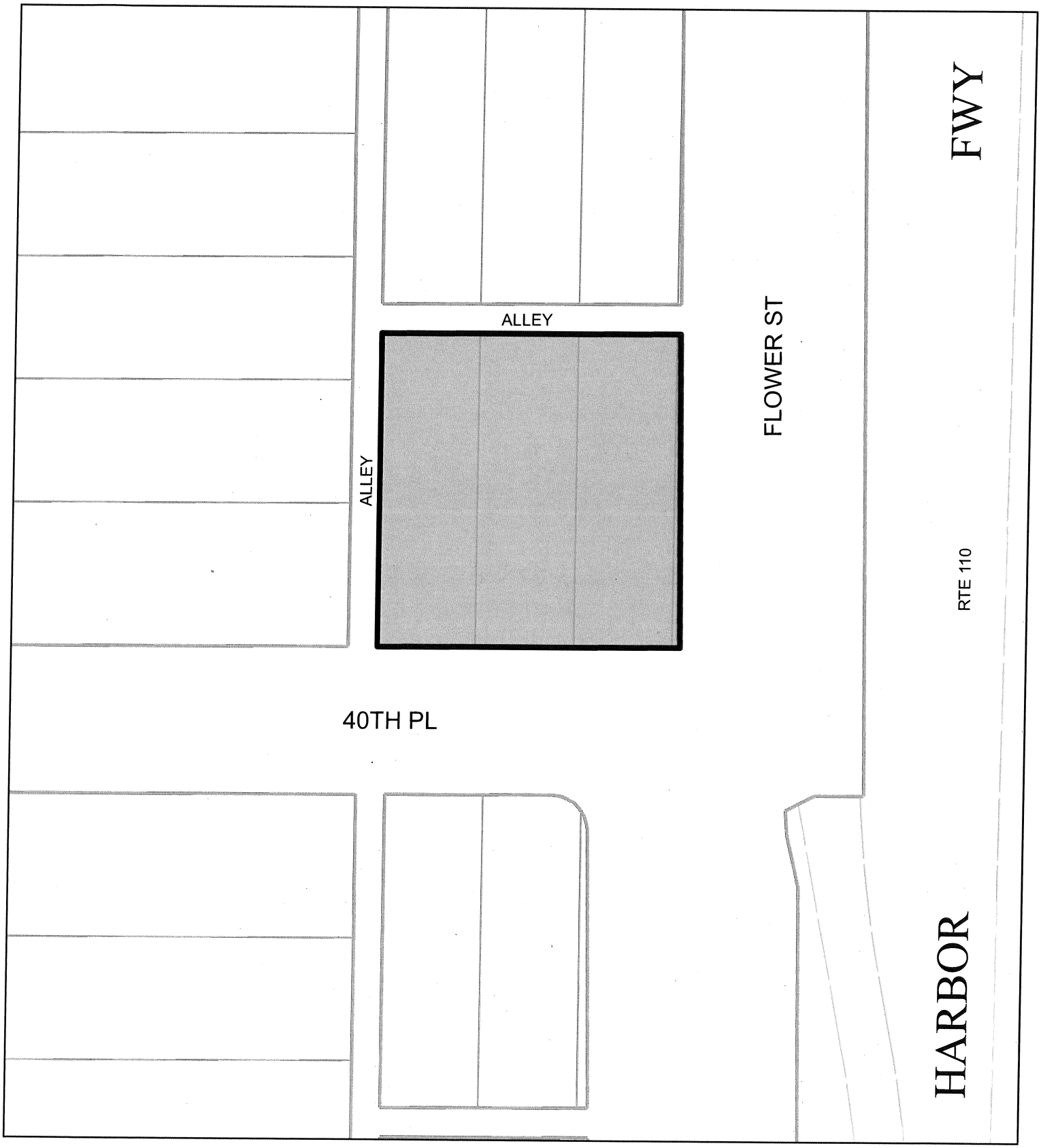

C2-2D-CPIO

0 25 50 100
Feet

City of Los Angeles

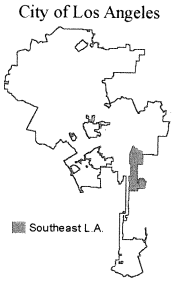

C.M. 115.5 A 201	CPC 2008-1553 CPU

AE/

SELA CPU, SA 1000

020613

Data Sources: Department of City Planning, Bureau of Engineering

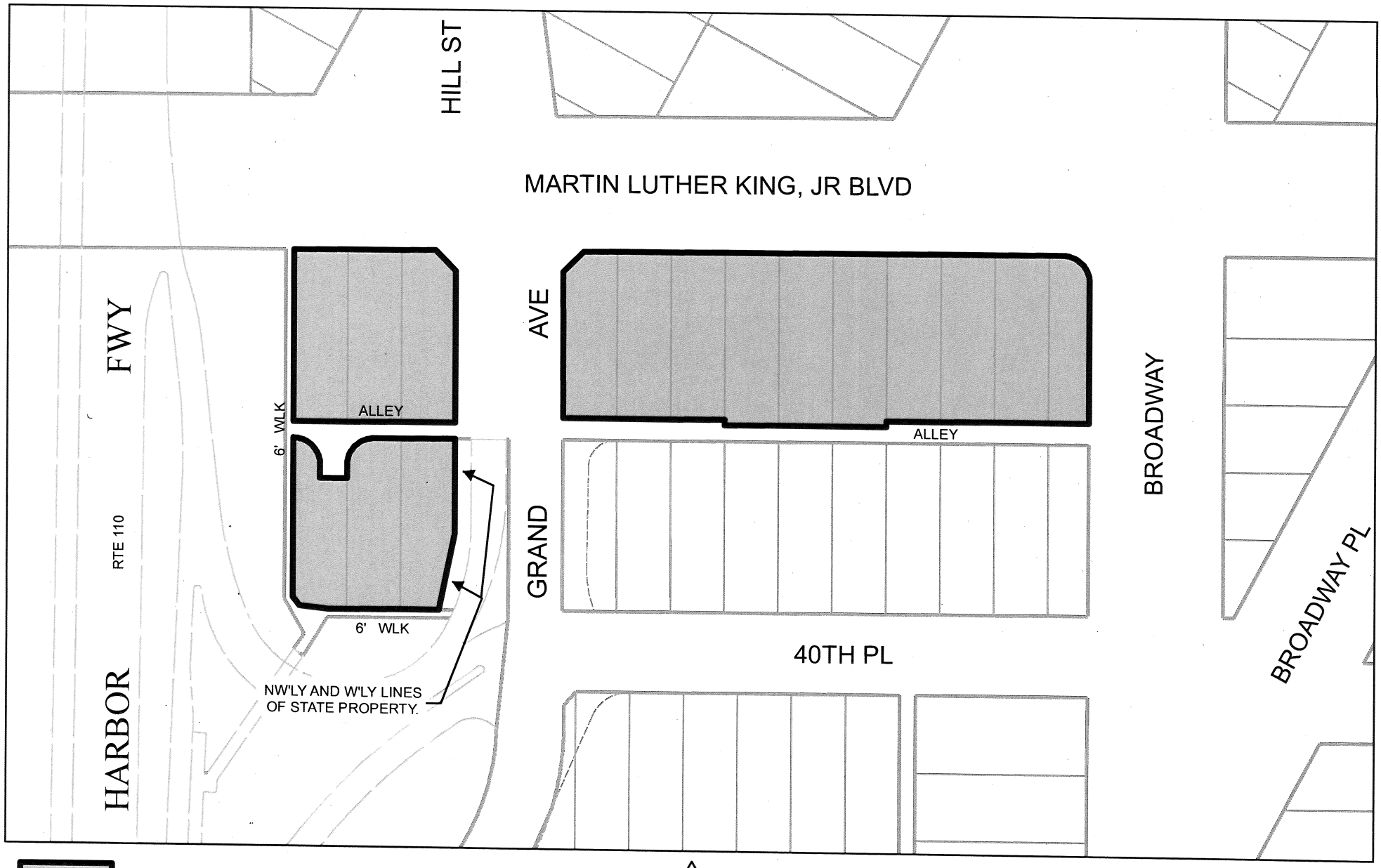

M1-1-CPIO

0 37.5 75 150
Feet

C.M. 115.5 A 203, 115.5 A 201	CPC 2008-1553 CPU

AE/

SELA CPU, SA 1010

111312

Data Sources: Department of City Planning, Bureau of Engineering

City of Los Angeles

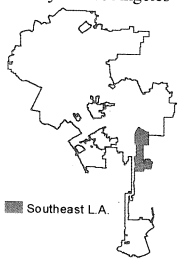

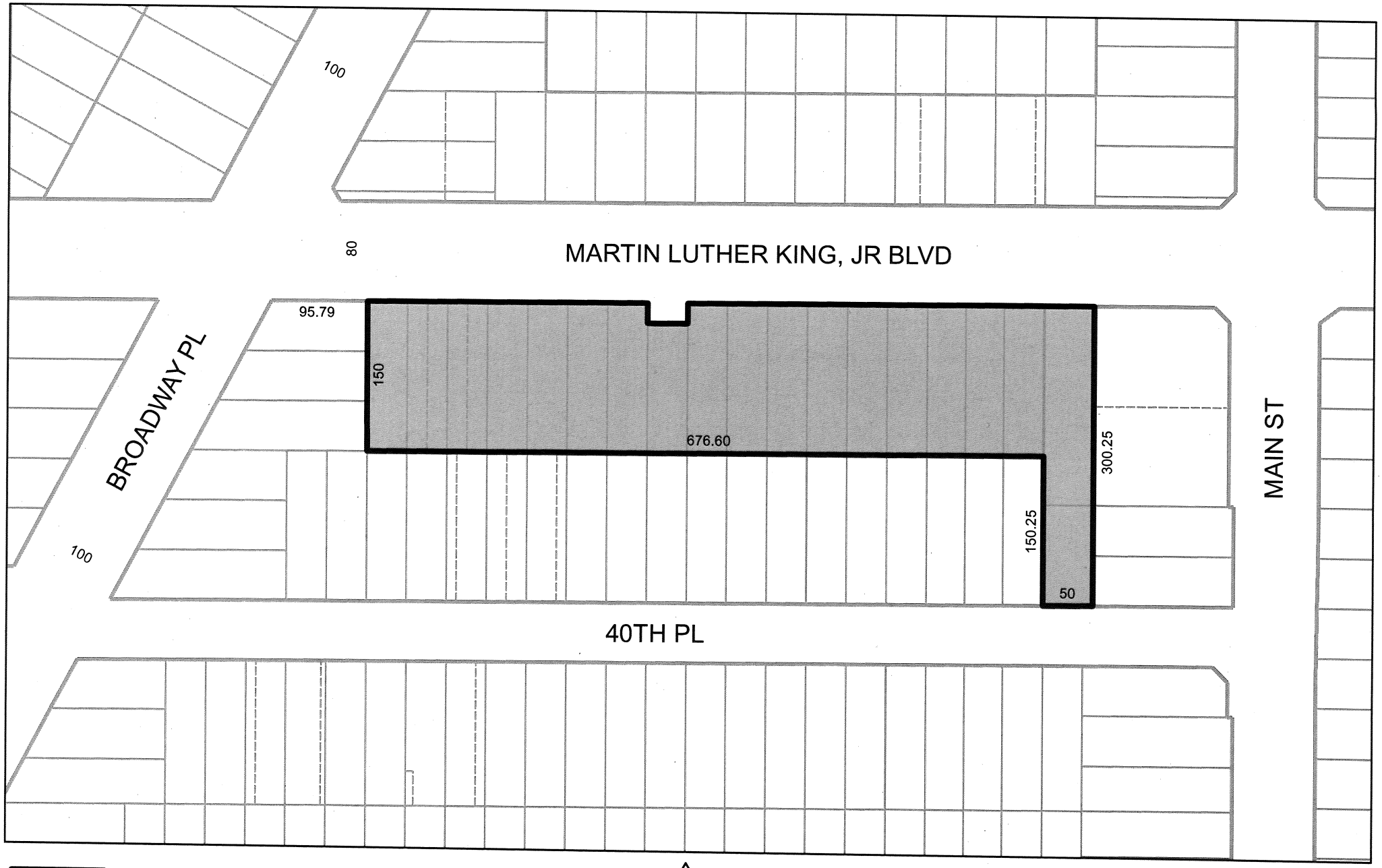

C2-1VL-CPIO

0 65 130 260
Feet

C.M. 115.5 A 203	CPC 2008-1553 CPU

AE/

SELA CPU, SA 1020

121912

Data Sources: Department of City Planning, Bureau of Engineering

City of Los Angeles

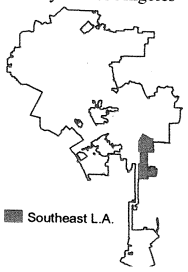

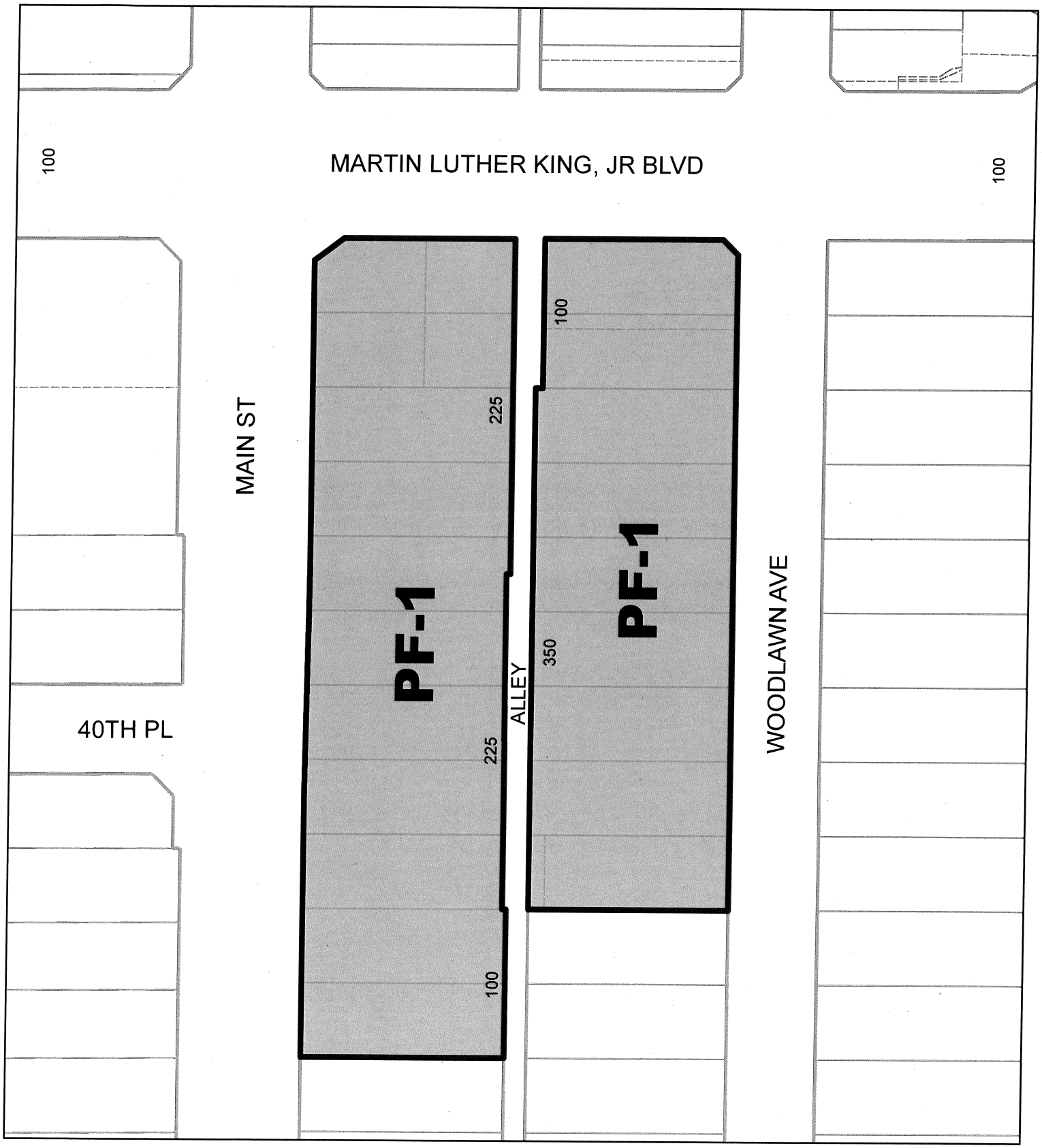

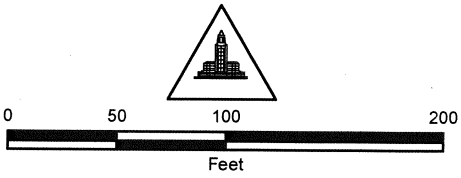

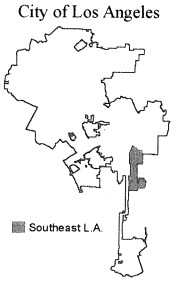

C.M. 115.5 A 203, 115.5 A 205	CPC 2008-1553 CPU

AE/

SELA CPU, SA 1030

120412

Data Sources: Department of City Planning, Bureau of Engineering

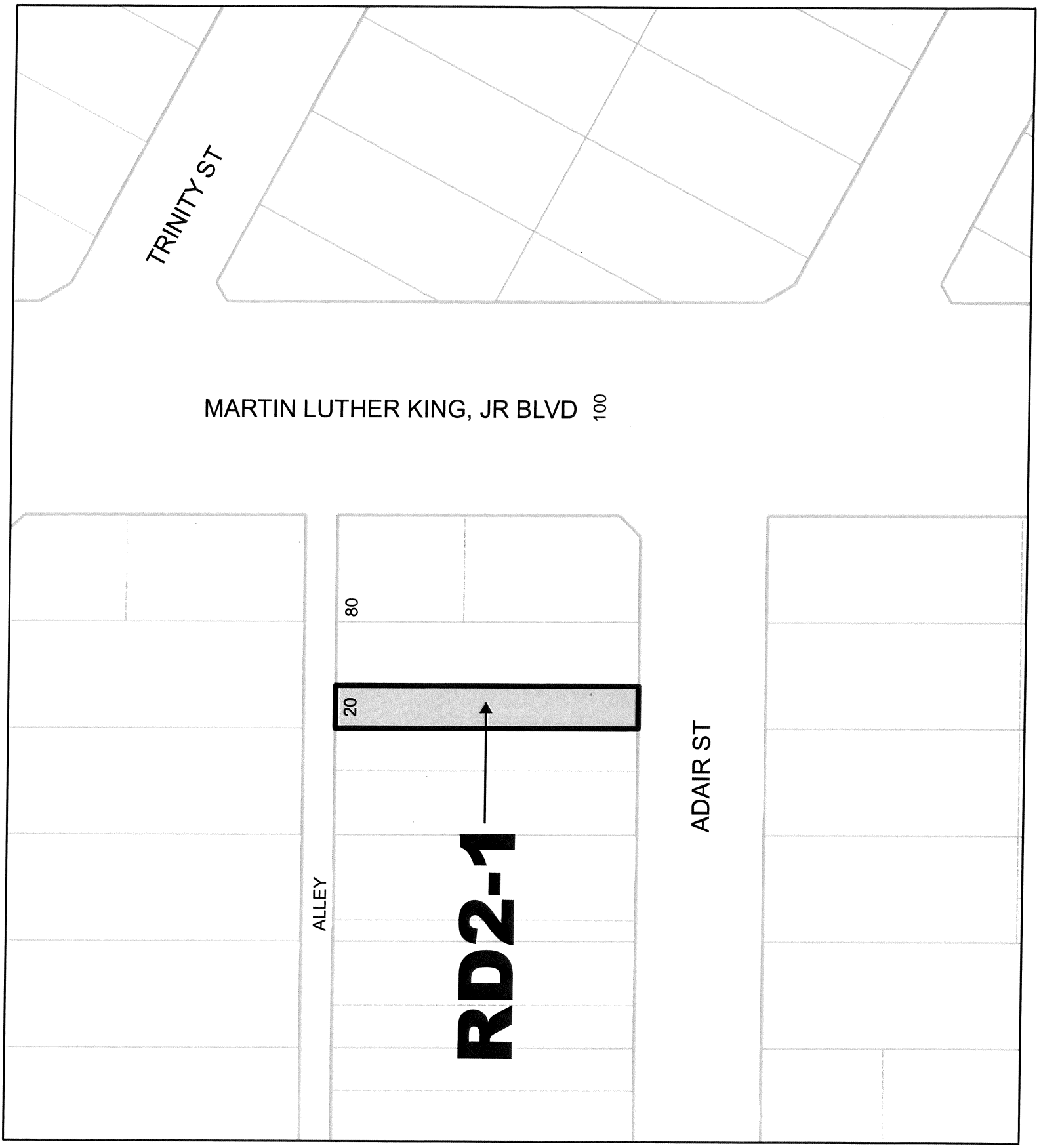

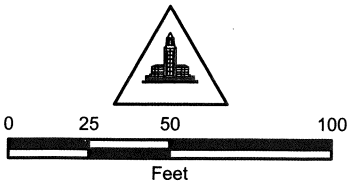

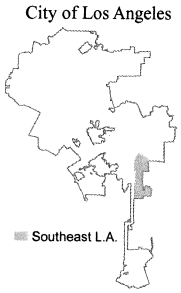

C.M. 115.5 A 205	CPC 2008-1553 CPU

Data Sources: Department of City Planning, Bureau of Engineering

AE/ CF

SELA CPU, SA 1040

103012

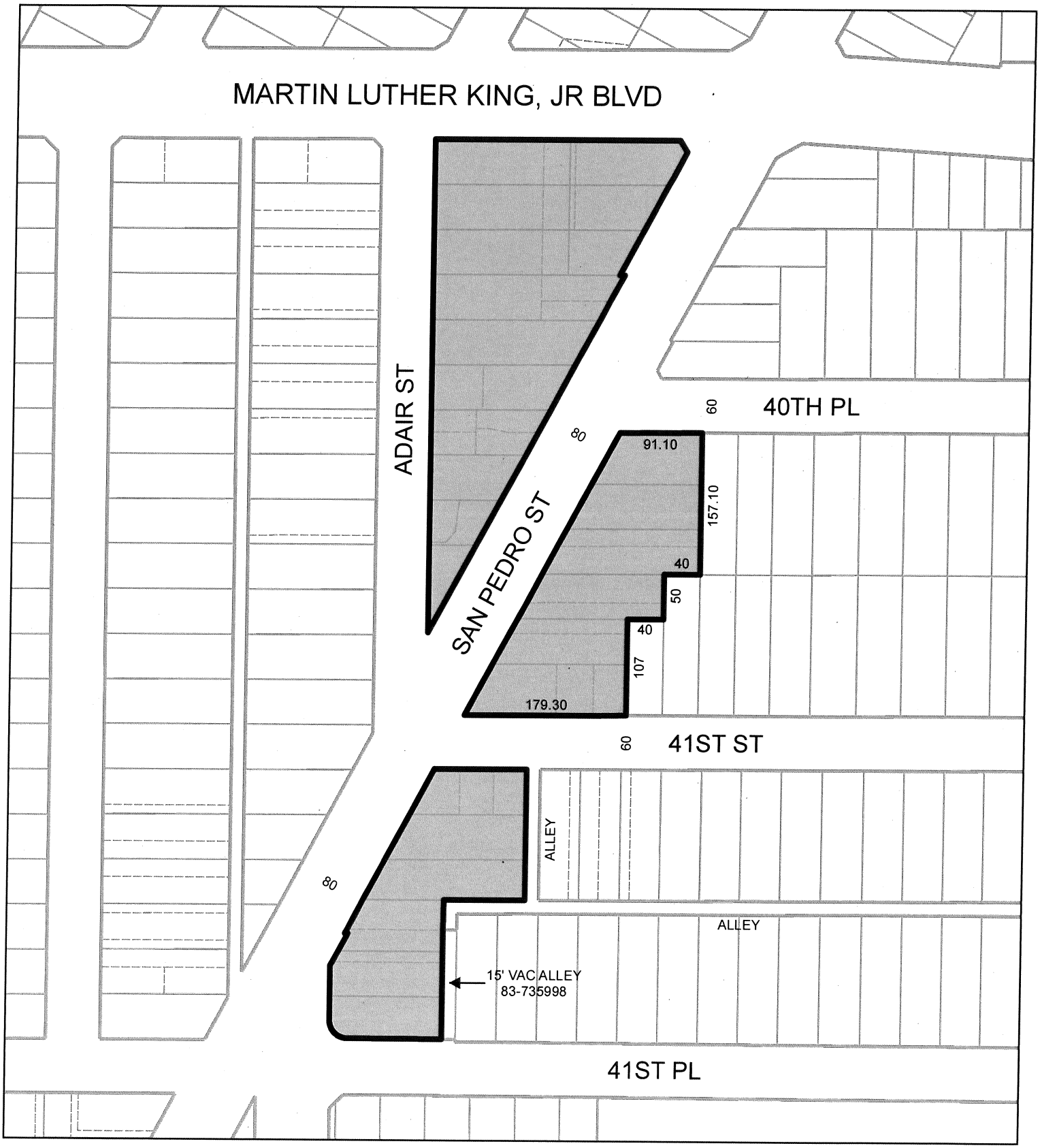

C2-1VL-CPIO

0 50 100 200
Feet

City of Los Angeles

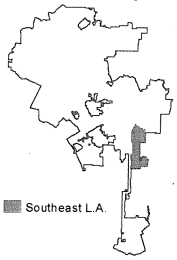

C.M. 114 A 205, 115.5 A 205	CPC 2008-1553 CPU

AE/

SELA CPU, SA 1050

010213

Data Sources: Department of City Planning, Bureau of Engineering

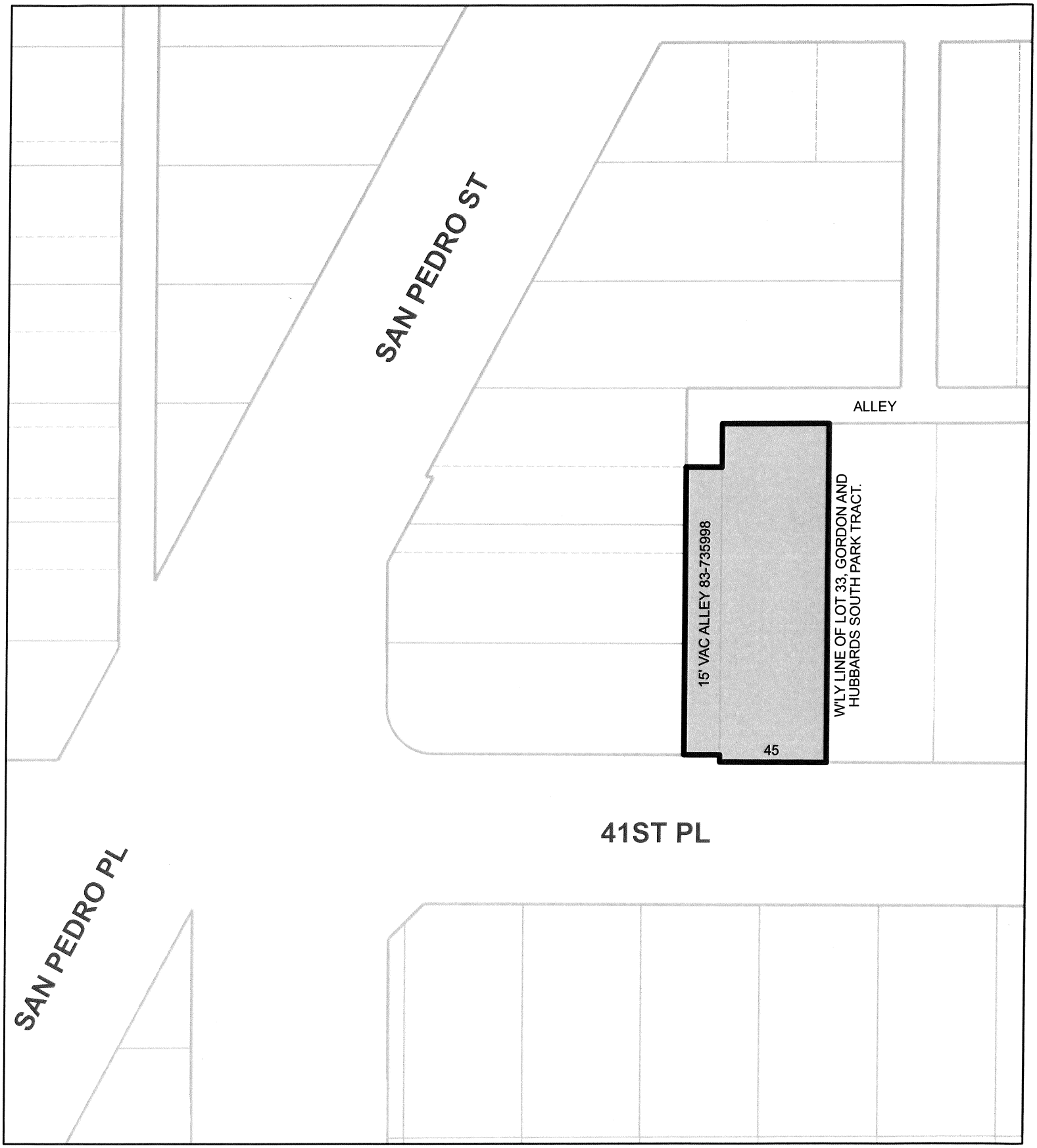

C2-1VL-CPIO

0 25 50 100
Feet

City of Los Angeles

Southeast L.A.

C.M. 114 A 205, 115.5 A 205	CPC 2008-1553 CPU

AE/cf

SELA CPU, SA 1051

010213

Data Sources: Department of City Planning, Bureau of Engineering

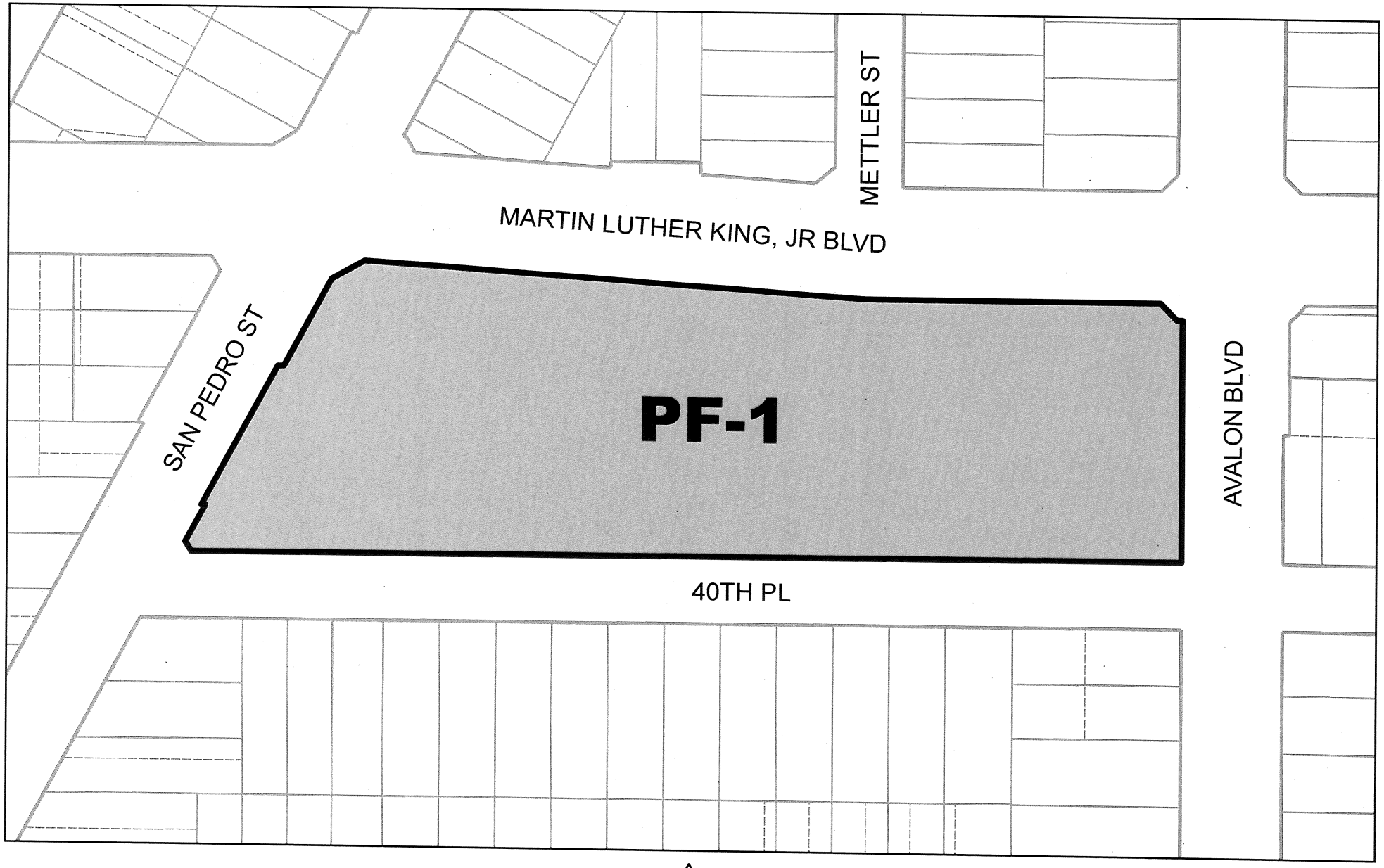

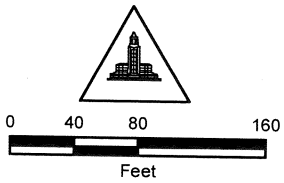

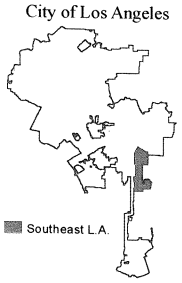

C.M. 115.5 A 205, 115.5 A 207	CPC 2008-1553 CPU

AE/ JPB

SELA CPU, SA 1060

Data Sources: Department of City Planning, Bureau of Engineering

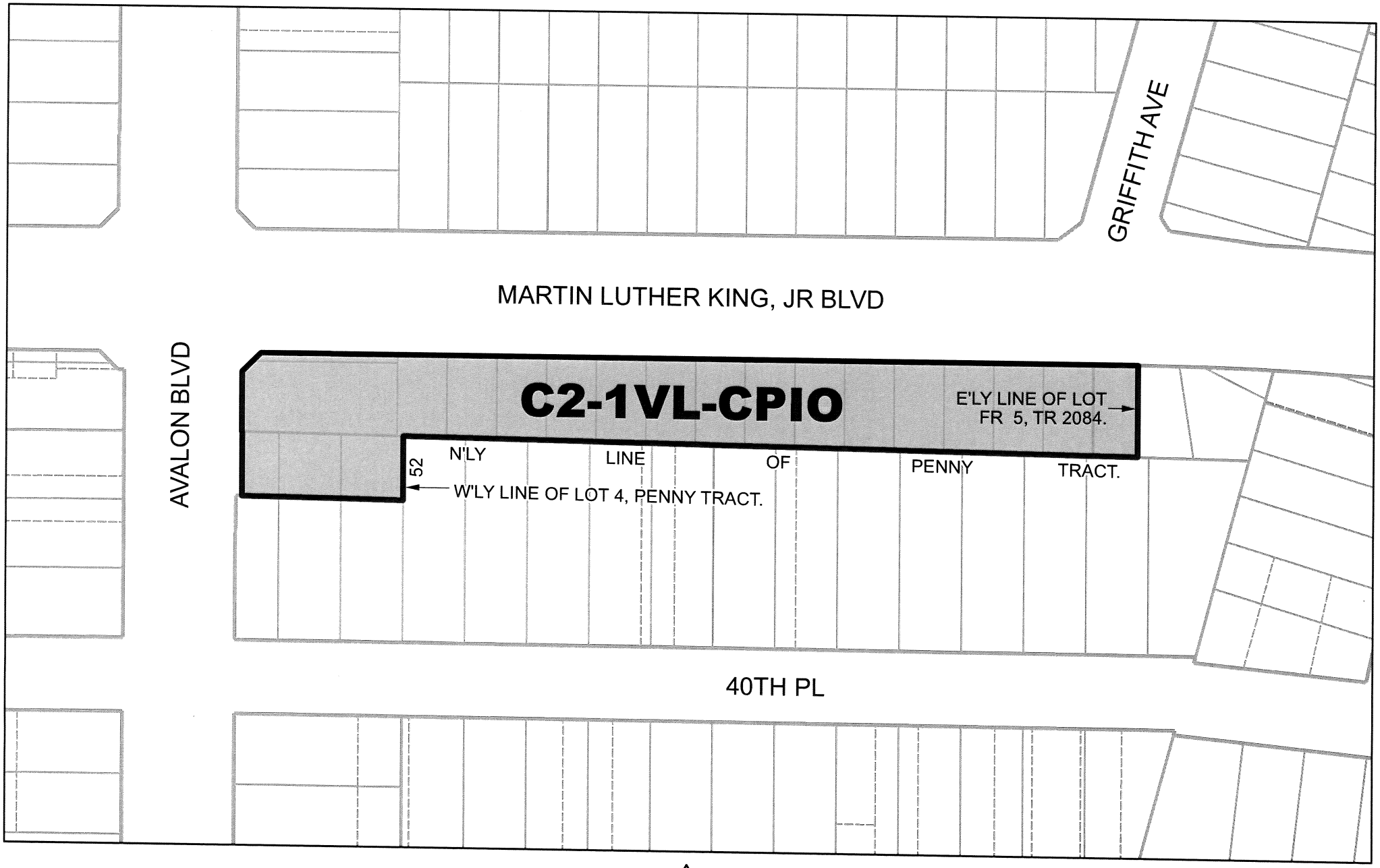

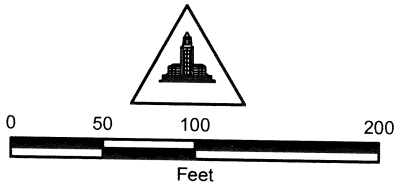

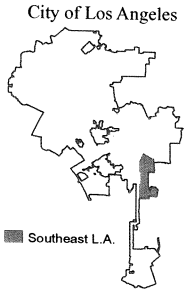

C.M. 115.5 A 207	CPC 2008-1553 CPU

Data Sources: Department of City Planning, Bureau of Engineering

LH/cf

SELA CPU, SA 1070

012717

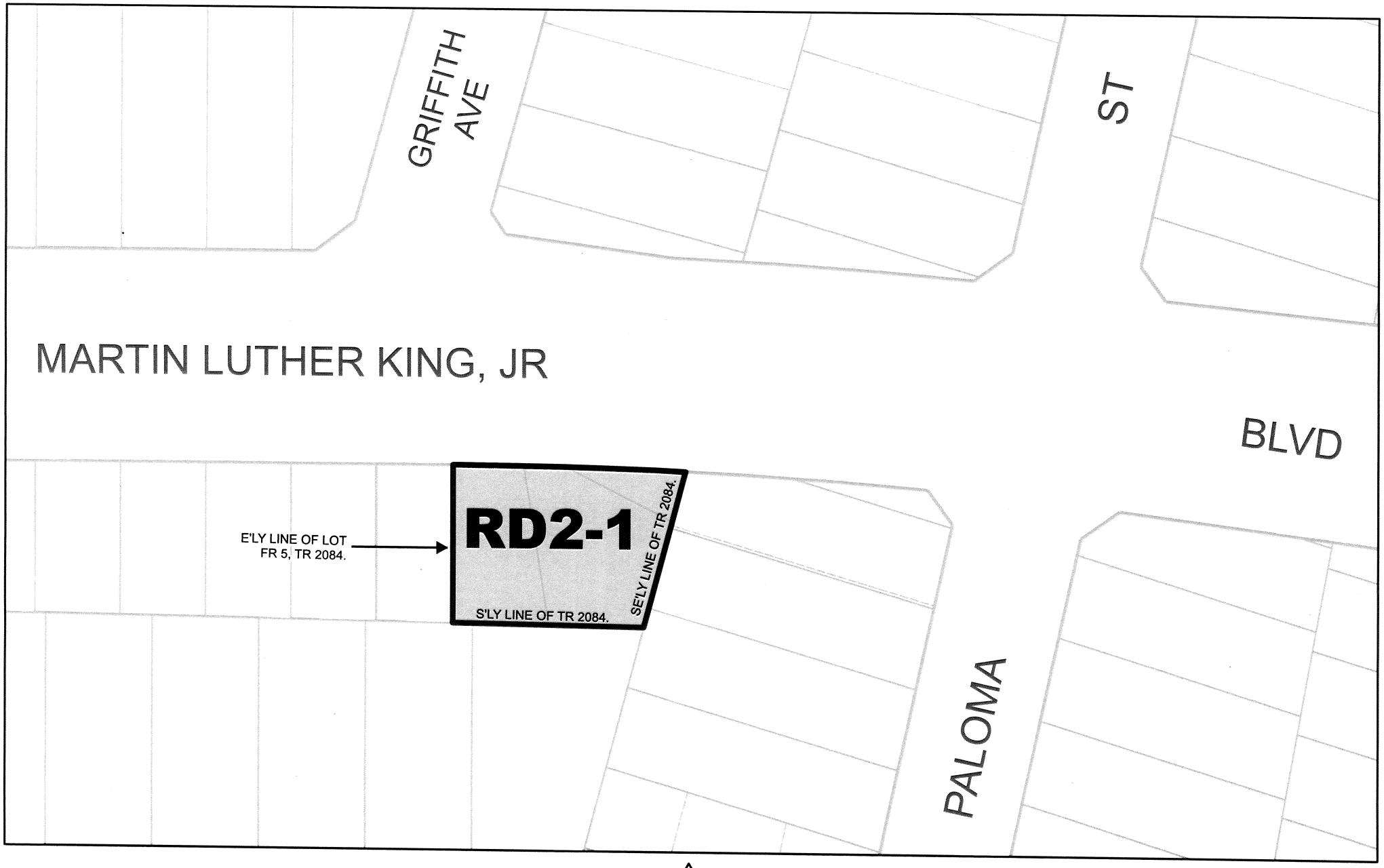

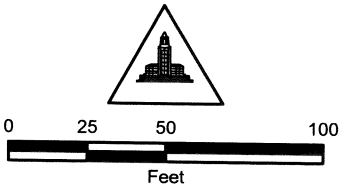

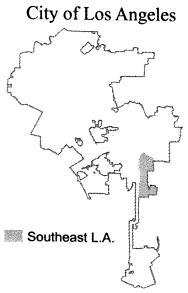

C.M. 115.5 A 207	CPC 2008-1553 CPU

Data Sources: Department of City Planning, Bureau of Engineering

AE/cf

SELA CPU, SA 1080

110612

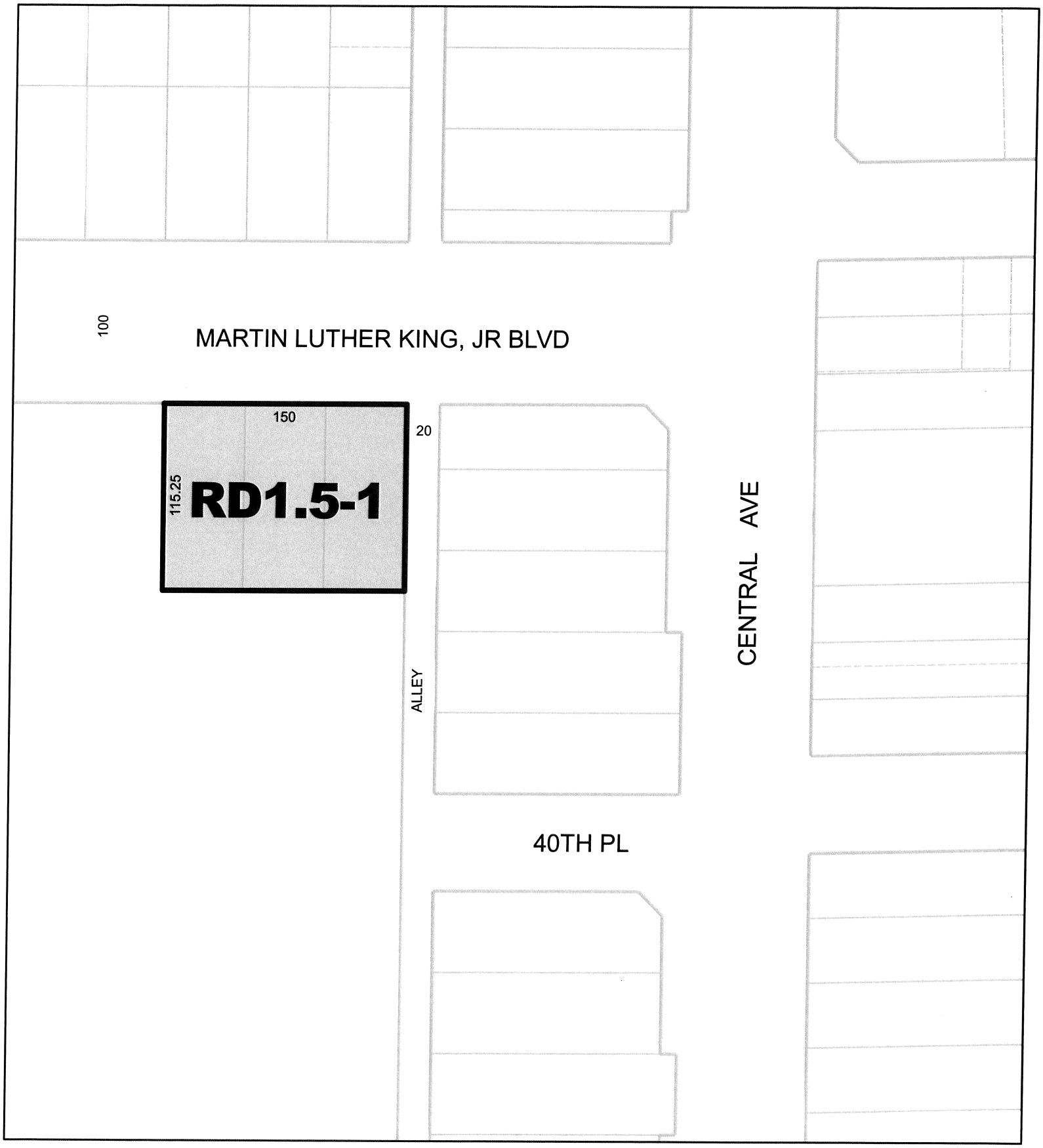

0 35 70 140
Feet

City of Los Angeles

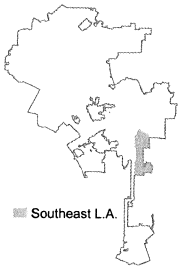

C.M. 115.5 A 209	CPC 2008-1553 CPU

Data Sources: Department of City Planning, Bureau of Engineering

AE/cf

SELA CPU, SA 1090

102412

C2-2D-CPIO

0 50 100 200
Feet

City of Los Angeles

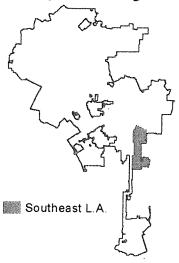

C.M. 115.5 A 209	CPC 2008-1553 CPU

AE/

SELA CPU, SA 1100

020613

Data Sources: Department of City Planning, Bureau of Engineering

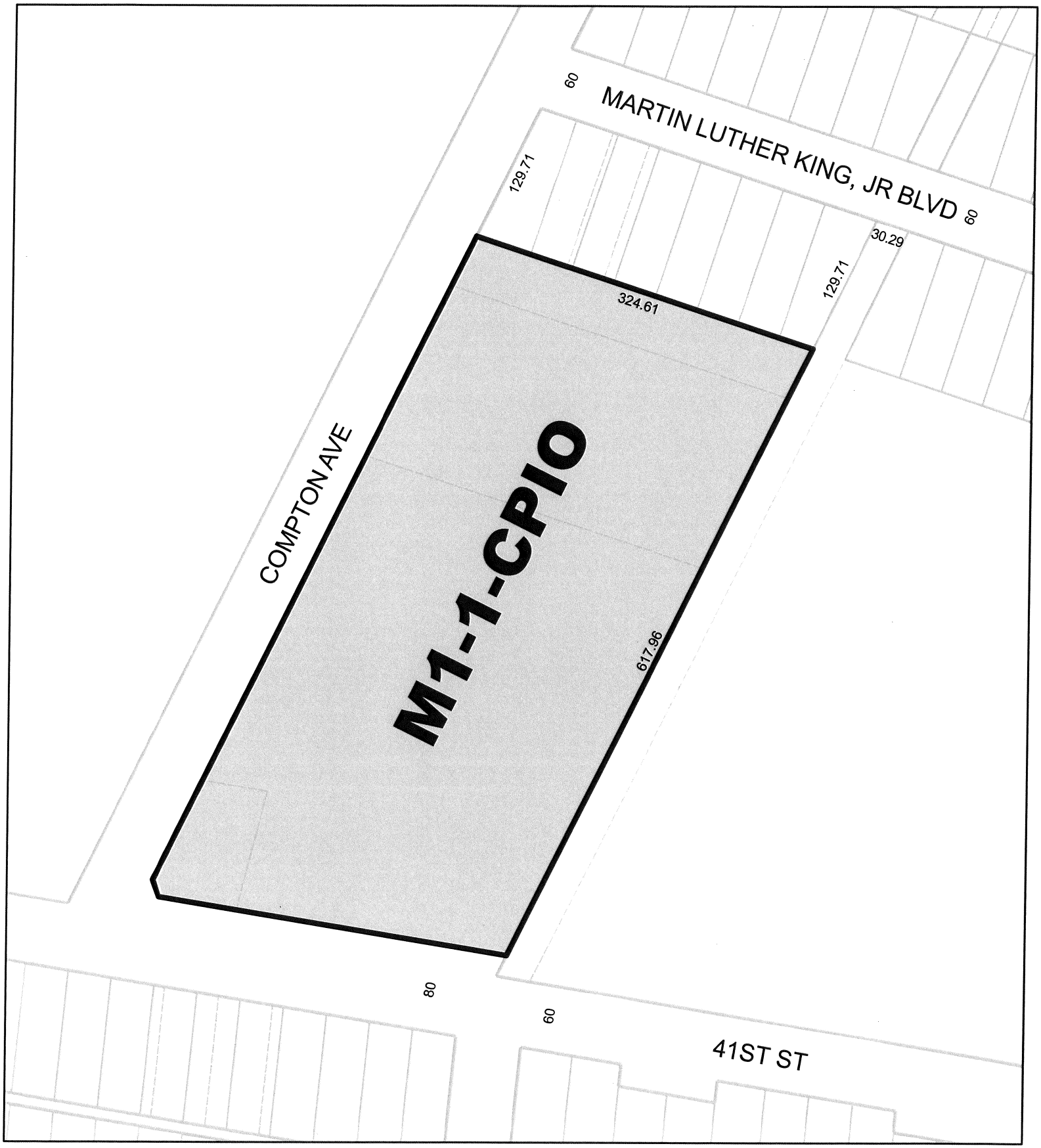

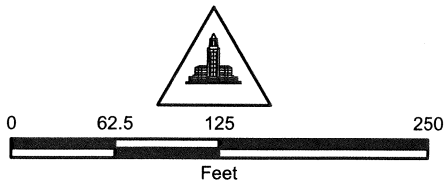

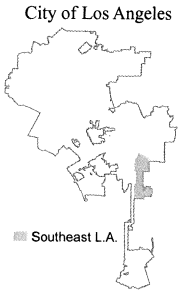

C.M. 115.5 A 211	CPC 2008-1553 CPU

Data Sources: Department of City Planning, Bureau of Engineering

AE/ q

SELA CPU, SA 1110

121812

R2-1-CPIO

0 75 150 300
Feet

City of Los Angeles

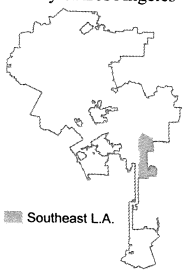

C.M. 115.5 A 211, 115.5 A 213	CPC 2008-1553 CPU

AE/ cf

SELA CPU, SA 1115

121912

Data Sources: Department of City Planning, Bureau of Engineering

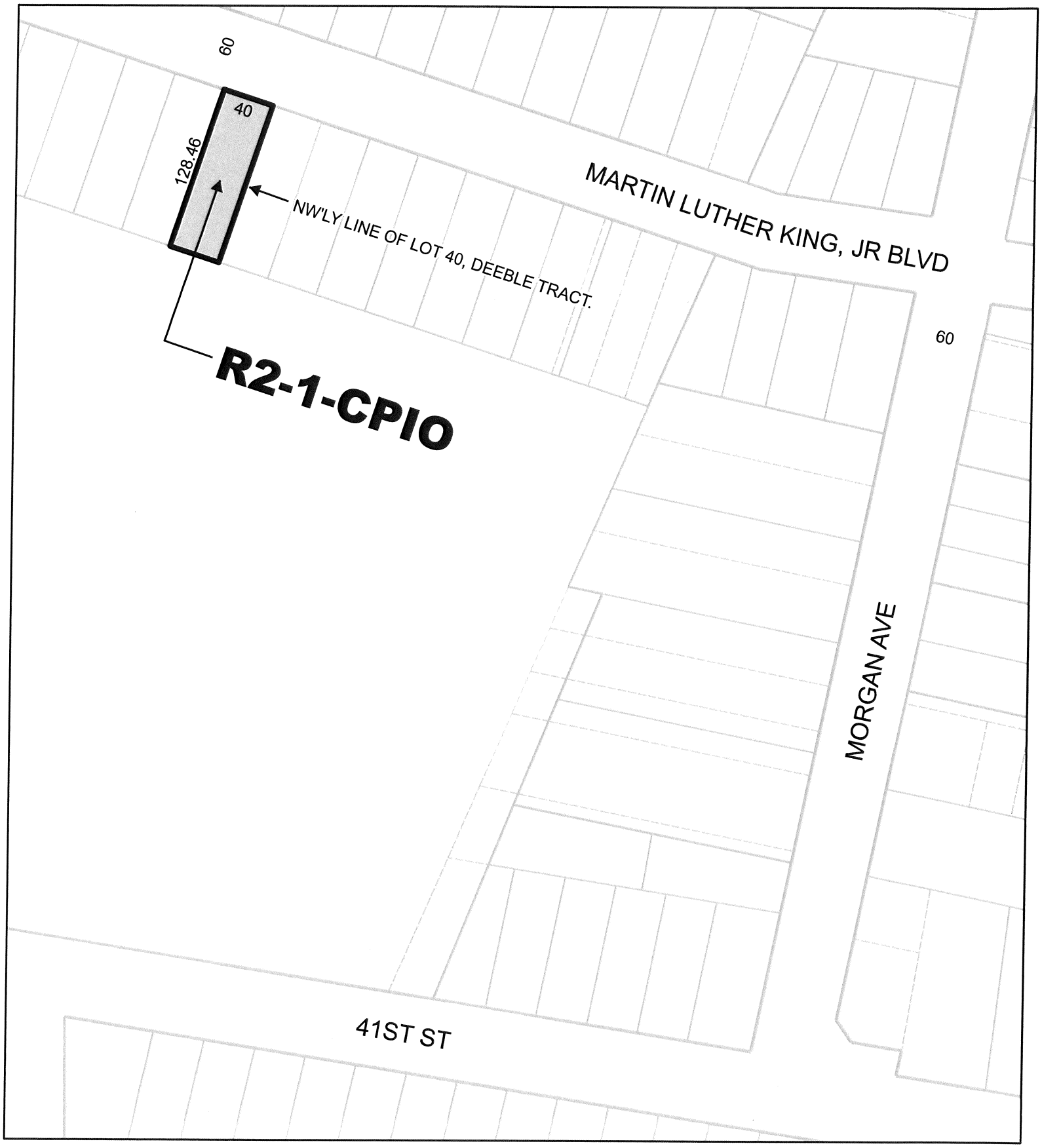

0 30 60 120
Feet

City of Los Angeles

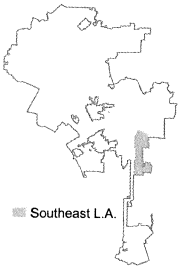

C.M. 115.5 A 213	CPC 2008-1553 CPU

Data Sources: Department of City Planning, Bureau of Engineering

AE/

SELA CPU, SA 1120

102412

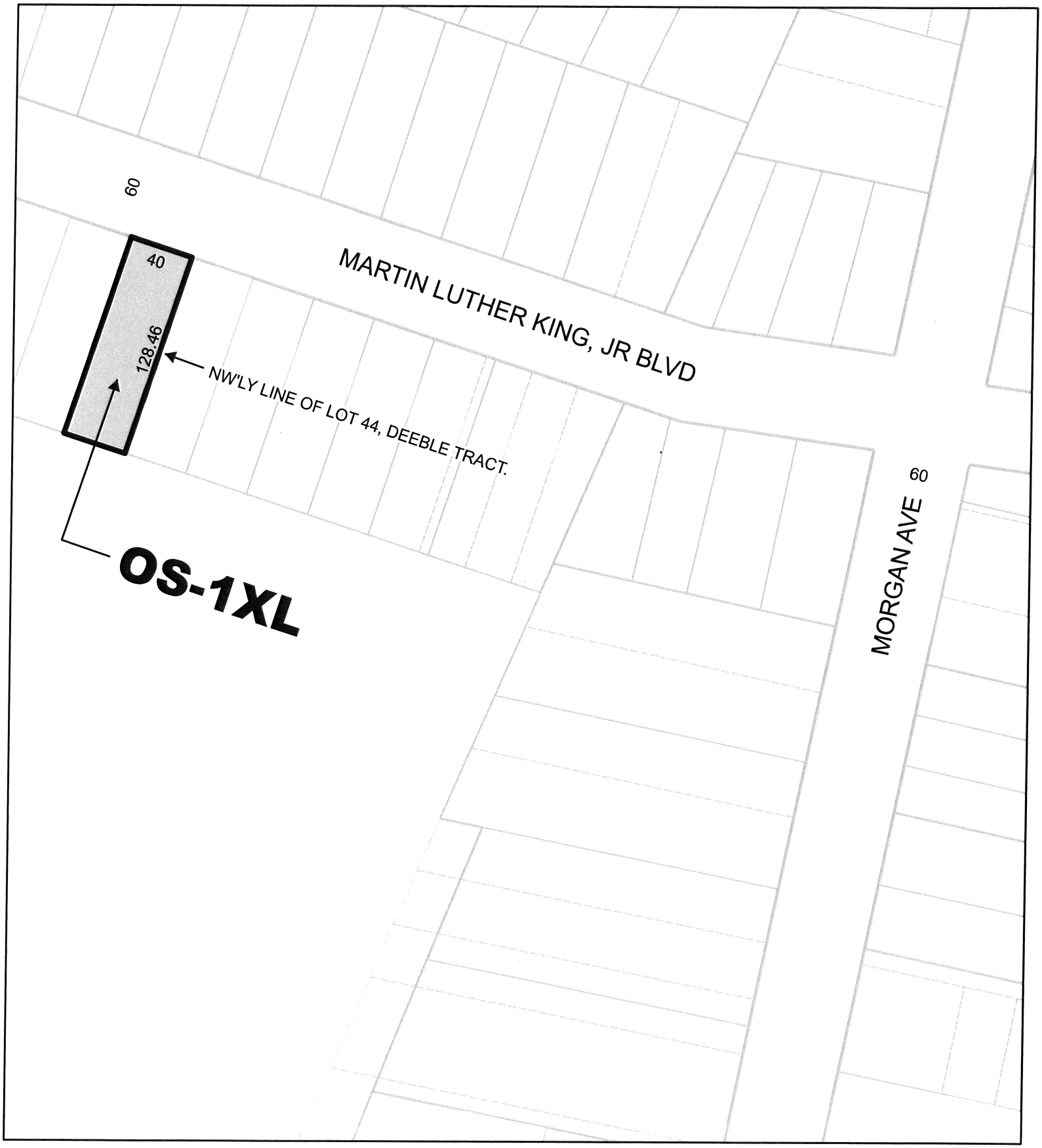

0 35 70 140
Feet

City of Los Angeles

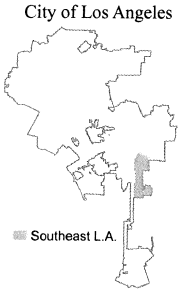

C.M. 115.5 A 213	CPC 2008-1553 CPU

Data Sources: Department of City Planning, Bureau of Engineering

AE/ 4

SELA CPU, SA 1130

102412

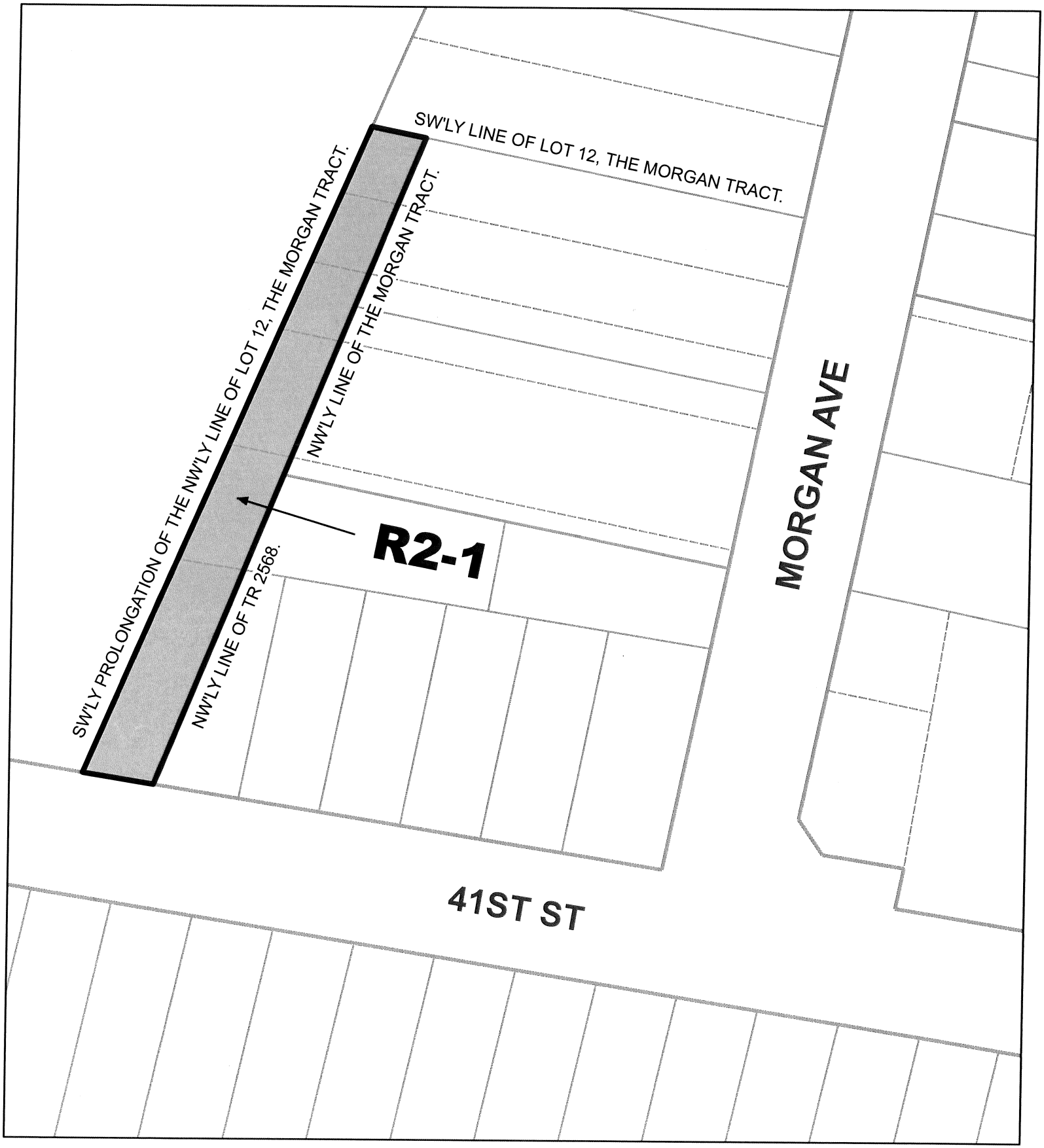

0 25 50 100
Feet

City of Los Angeles

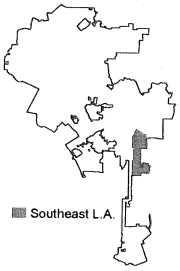

C.M. 115.5 A 213	CPC 2008-1553 CPU

Data Sources: Department of City Planning, Bureau of Engineering

AE/

SELA CPU, SA 1140

102412

CM-1-CPIO

0 50 100 200
Feet

City of Los Angeles

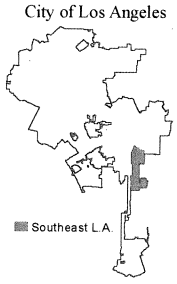

C.M. 114 A 213, 115.5 A 213	CPC 2008-1553 CPU

AE/ LAT

SELA CPU, SA 1150

010813

Data Sources: Department of City Planning, Bureau of Engineering

0 25 50 100

Feet

City of Los Angeles

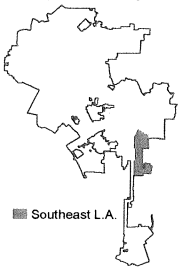

C.M. 114 A 213, 115.5 A 213	CPC 2008-1553 CPU

Data Sources: Department of City Planning, Bureau of Engineering

AE/q

SELA CPU, SA 1151

010813

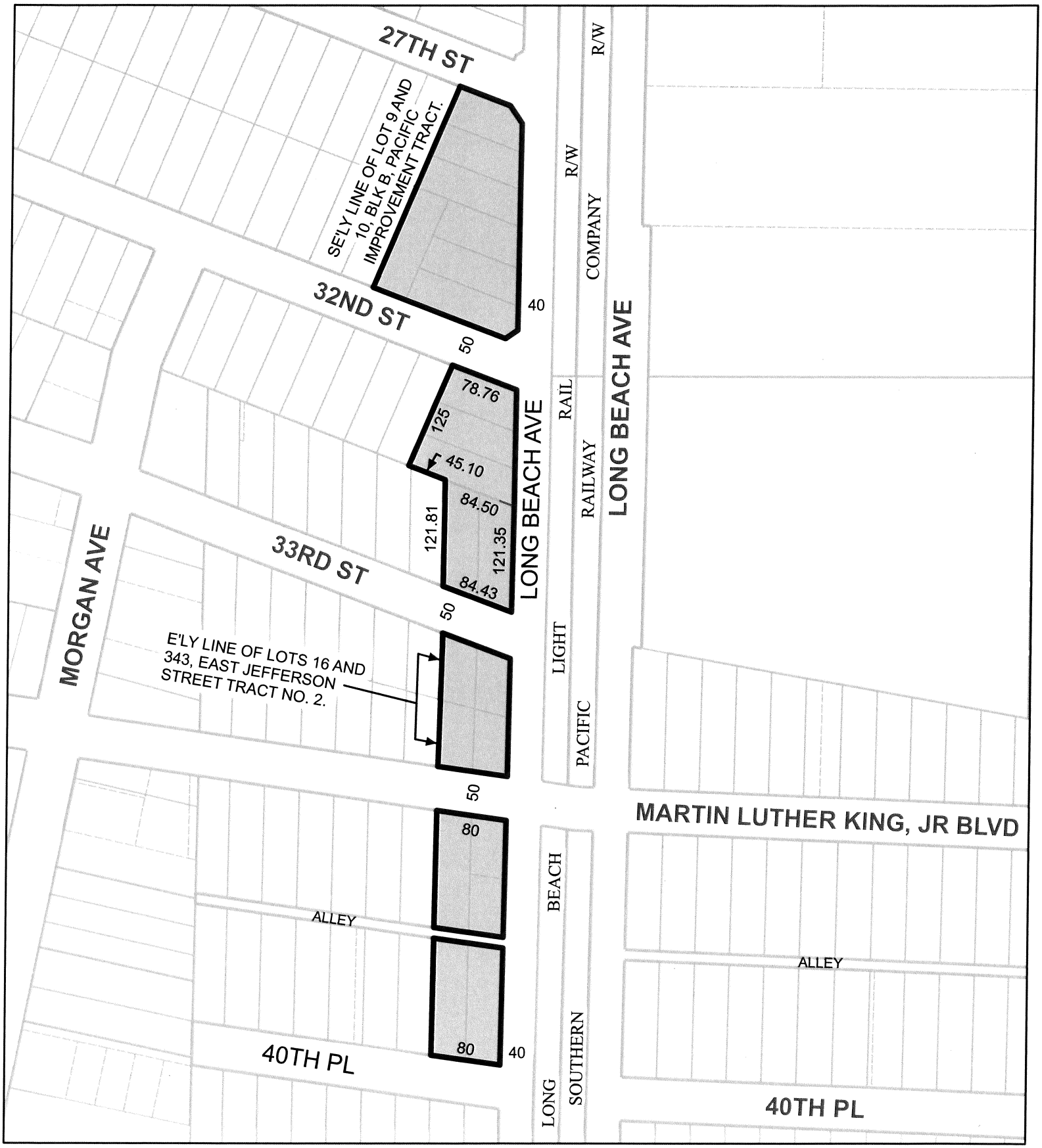

CM-1-CPIO

0 75 150 300
Feet

City of Los Angeles

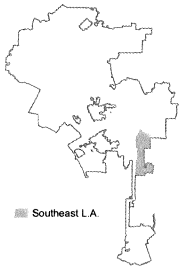

C.M. 115.5 A 213	CPC 2008-1553 CPU

Data Sources: Department of City Planning, Bureau of Engineering

AE/ 8

SELA CPU, SA 1160

122612

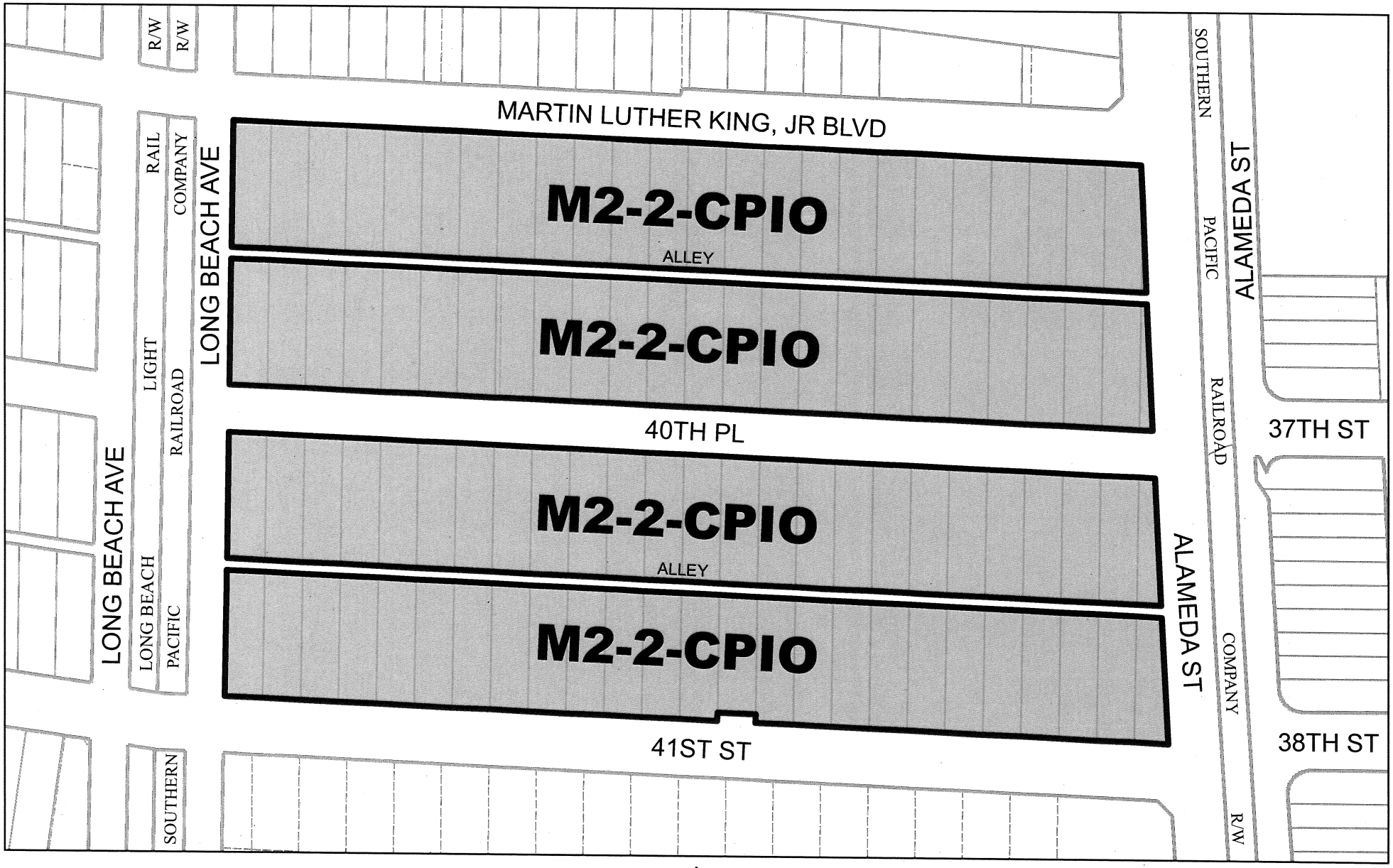

0 75 150 300

Feet

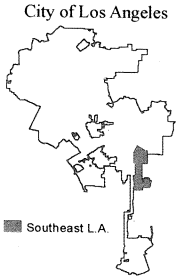

C.M. 115.5 A 213, 114 A 213 115.5 A 215, 114 A 215	CPC 2008-1553 CPU

AE/ AM

SELA CPU, SA 1170

121912

Data Sources: Department of City Planning, Bureau of Engineering

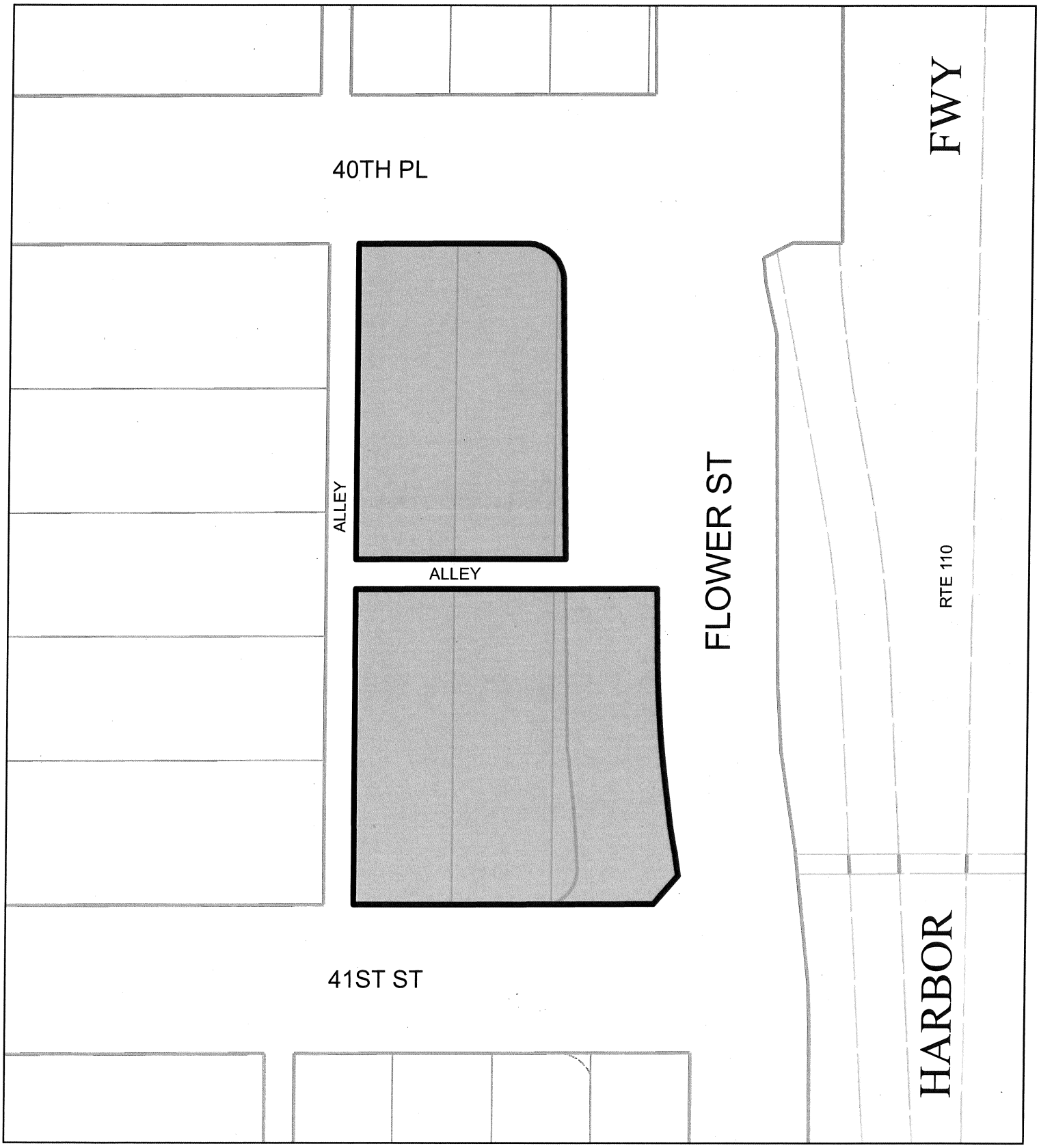

C2-2D-CPIO

0 25 50 100
Feet

City of Los Angeles

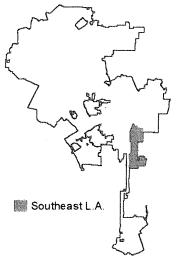

C.M. 115.5 A 201	CPC 2008-1553 CPU

AE/

SELA CPU, SA 1180

020613

Data Sources: Department of City Planning, Bureau of Engineering

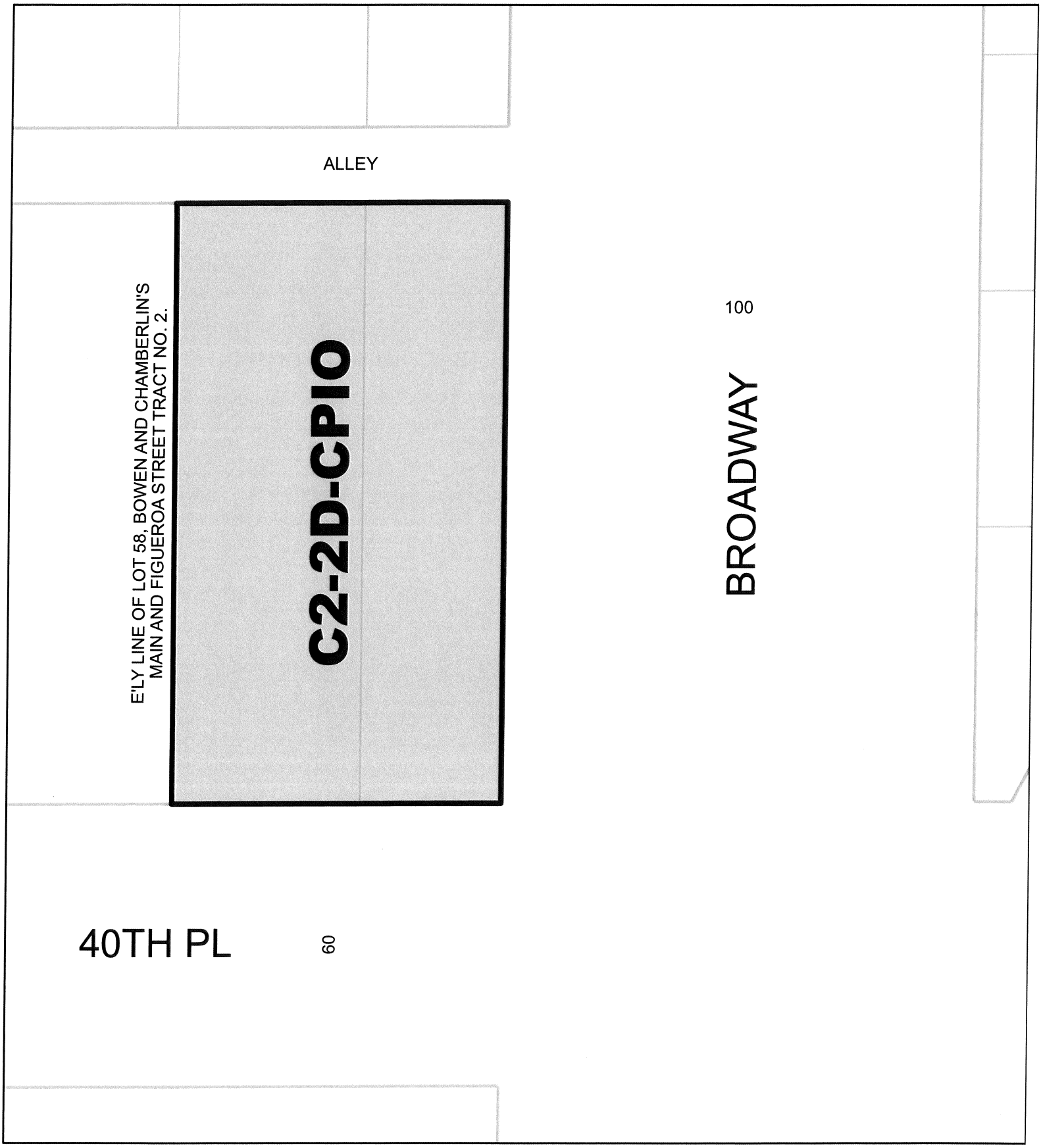

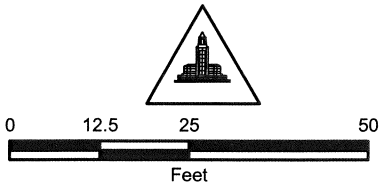

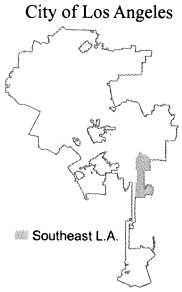

C.M. 115.5 A 203	CPC 2008-1553 CPU

Data Sources: Department of City Planning, Bureau of Engineering

LH/ cf

SELA CPU, SA 1190

010813

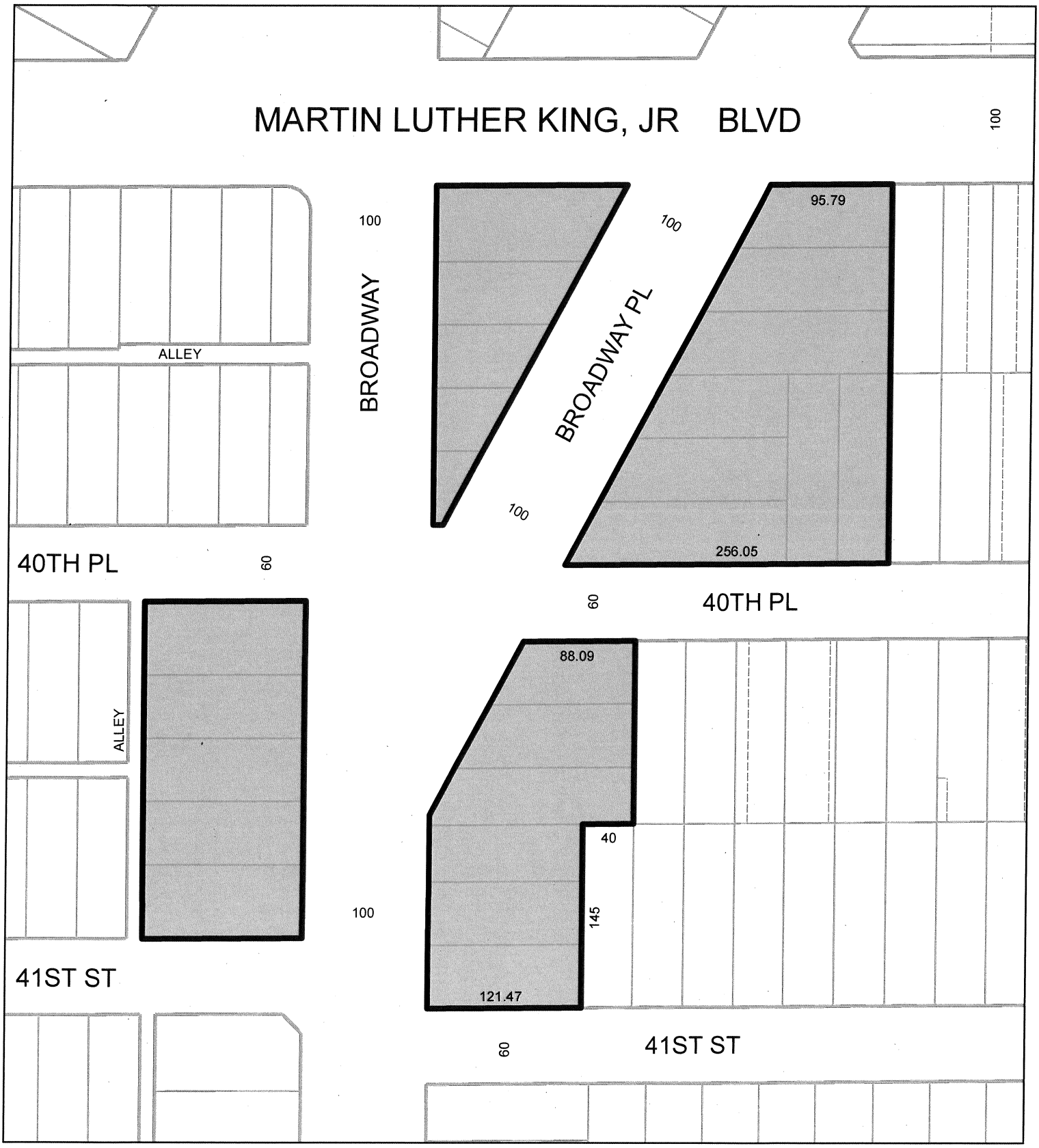

C2-2D-CPIO

0 50 100 200
Feet

City of Los Angeles

Southeast L.A.

C.M. 115.5 A 203	CPC 2008-1553 CPU

AE/

SELA CPU, SA 1191

010813

Data Sources: Department of City Planning, Bureau of Engineering

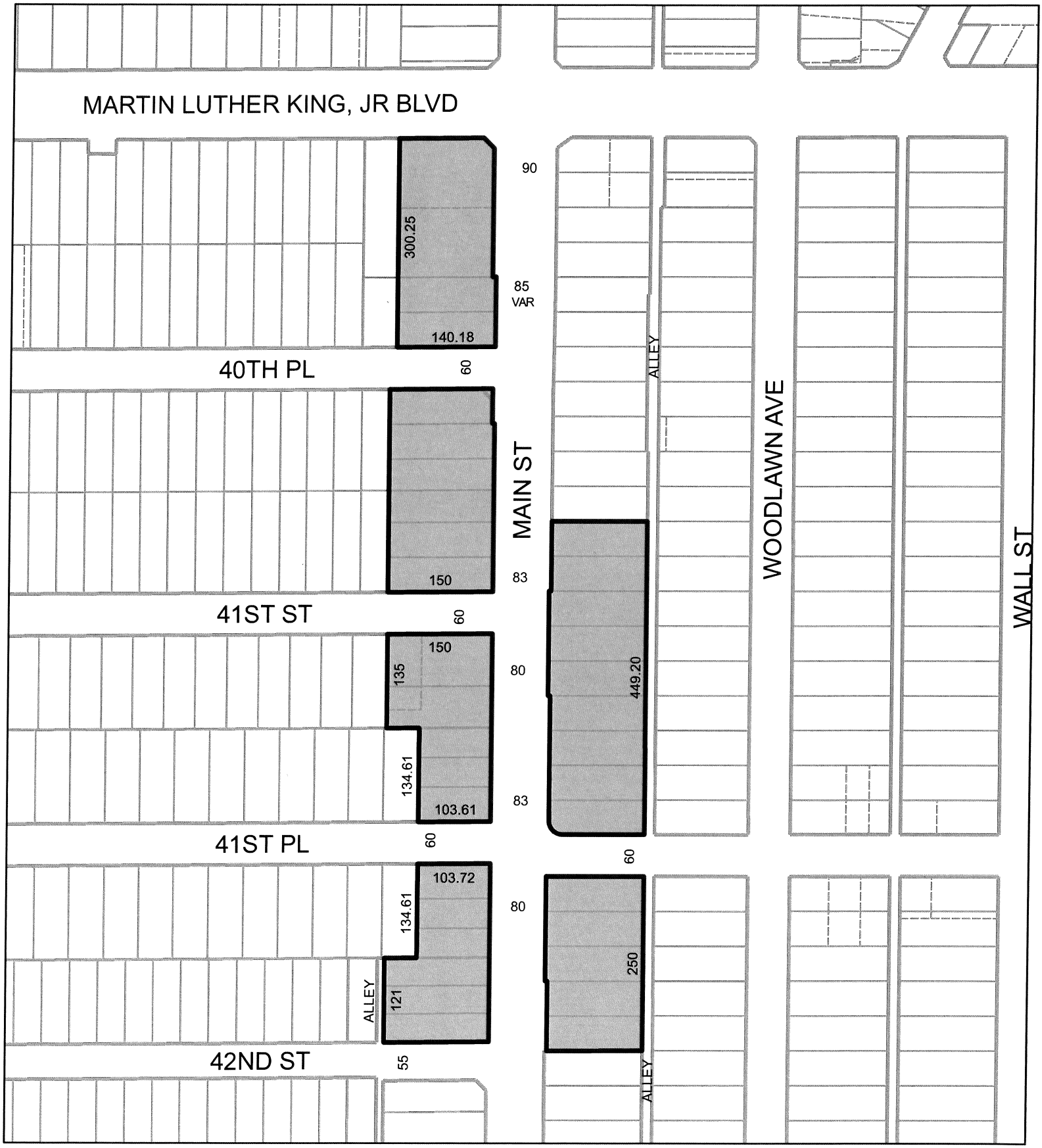

CM-1-CPIO

0 100 200 400
Feet

City of Los Angeles

Southeast L.A.

C.M. 114 A 203, 115.5 A 203, 114 A 205, 115.5 A 205	CPC 2008-1553 CPU

Data Sources: Department of City Planning, Bureau of Engineering

AE/ cf

SELA CPU, SA 1200

122612

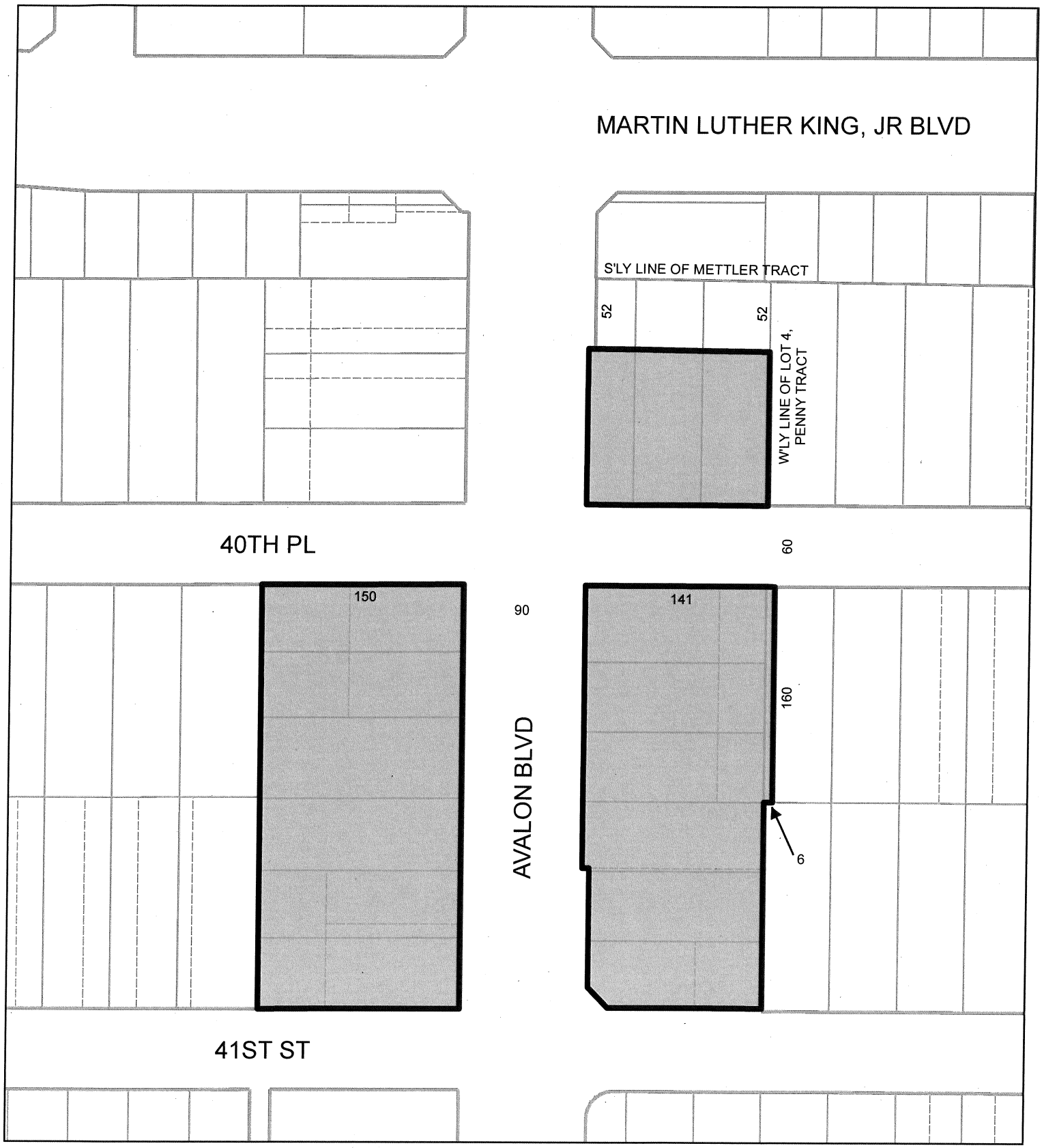

C2-1VL-CPIO

0 50 100 200
Feet

C.M. 115.5 A 207	CPC 2008-1553 CPU

AE/

SELA CPU, SA 1210

122612

City of Los Angeles

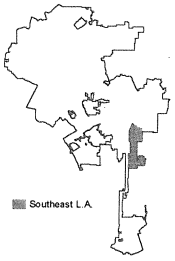

Data Sources: Department of City Planning, Bureau of Engineering

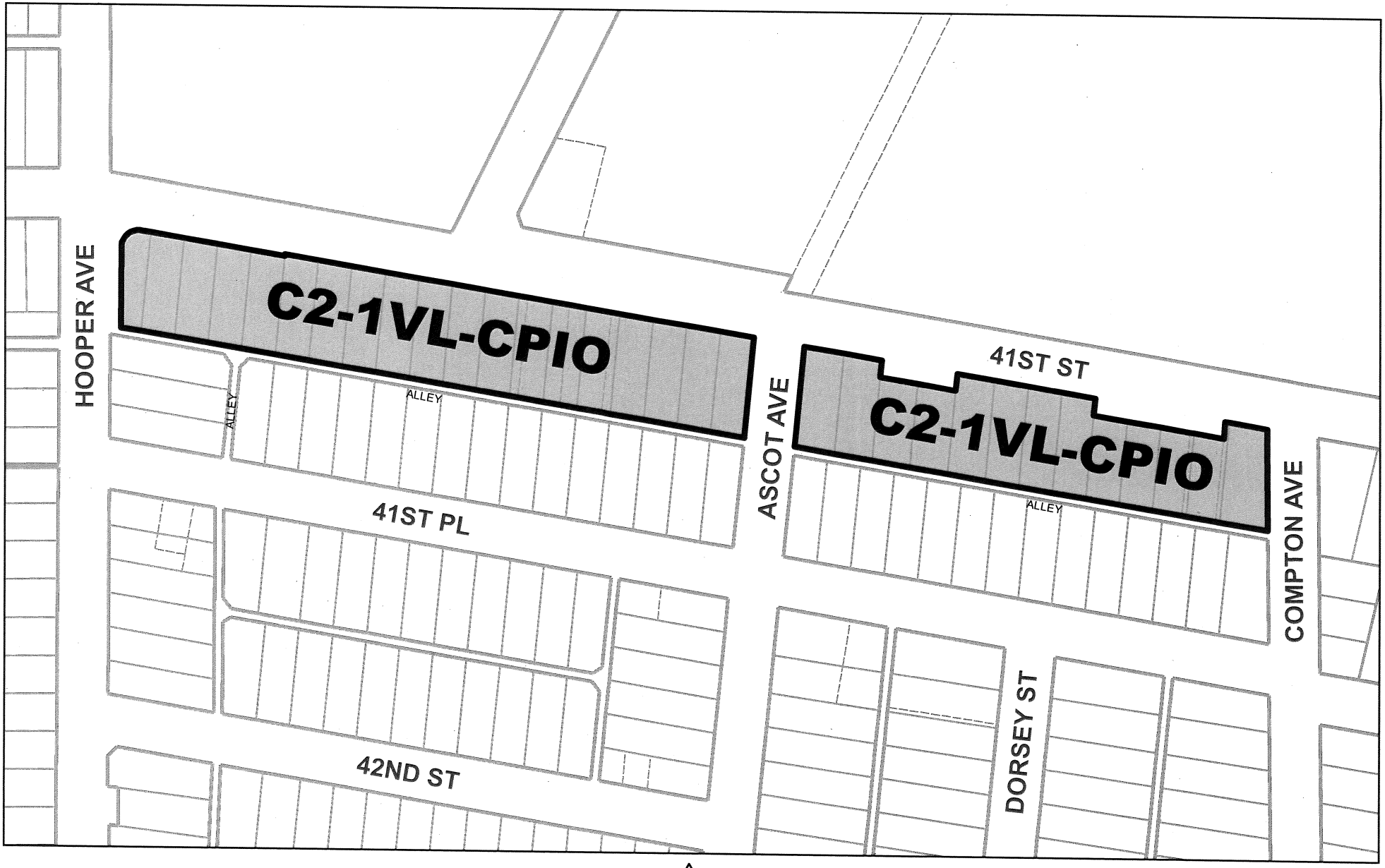

0 75 150 300
Feet

C.M. 114 A 211, 115.5 A 211	CPC 2008-1553 CPU

AE/ JR

SELA CPU, SA 1220

121912

City of Los Angeles

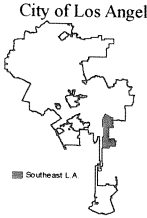

Data Sources: Department of City Planning, Bureau of Engineering

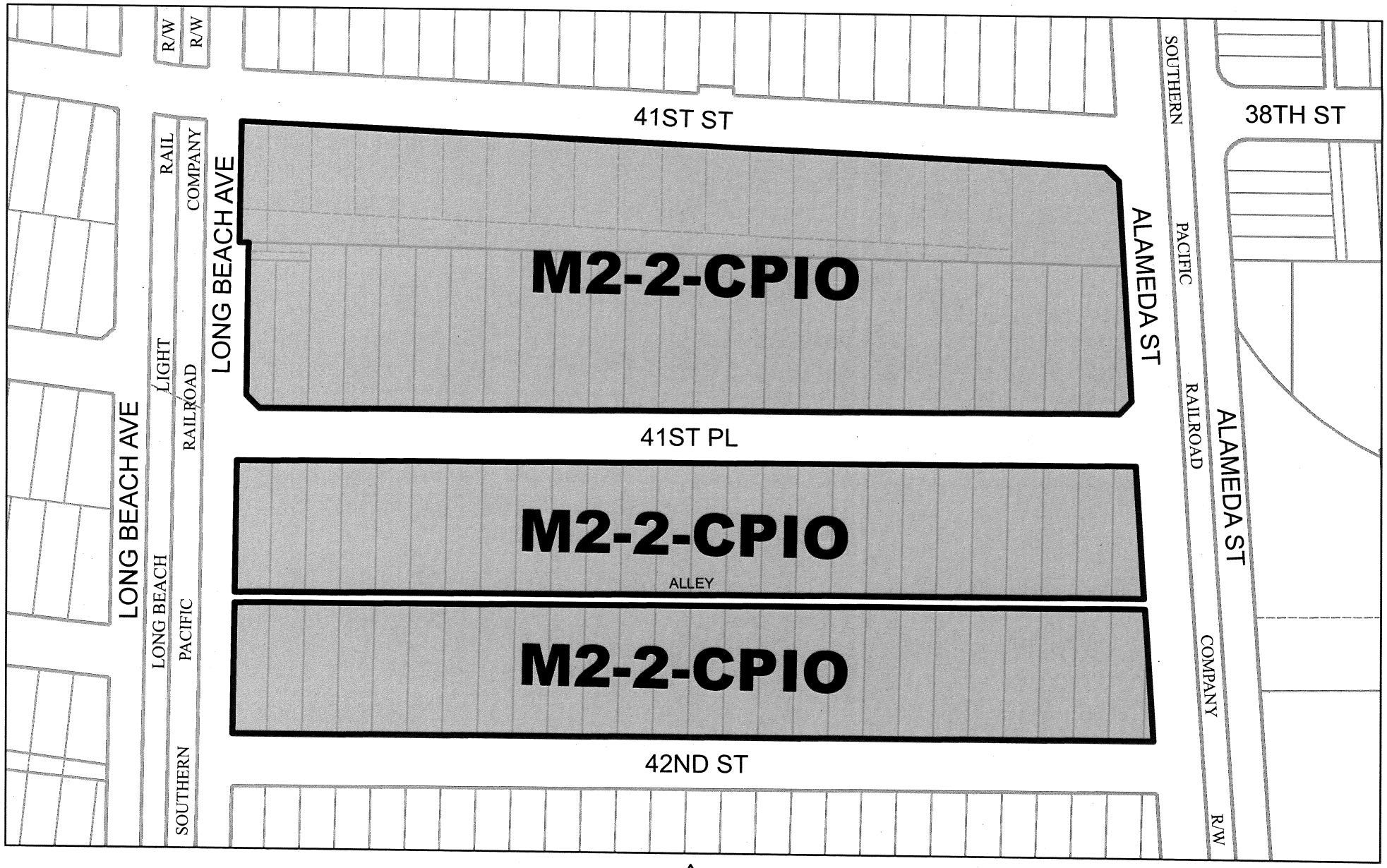

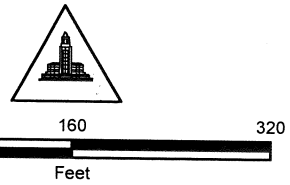

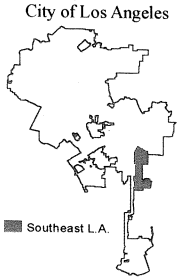

C.M. 114 A 213, 114 A 215	CPC 2008-1553 CPU

Data Sources: Department of City Planning, Bureau of Engineering

AE/

SELA CPU, SA 1230

121912

C2-1VL-CPIO

0 75 150 300
Feet

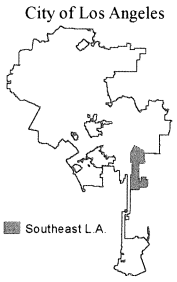

C.M. 114 A 201, 115.5 A 201	CPC 2008-1553 CPU

AE/ FR

SELA CPU, SA 1240

010813

Data Sources: Department of City Planning, Bureau of Engineering

C2-1-CPIO

0 90 180 360
Feet

C.M. 114 A 203, 115.5 A 203	CPC 2008-1553 CPU

AE/ SELA CPU, SA 1250 020613

City of Los Angeles

Data Sources: Department of City Planning, Bureau of Engineering

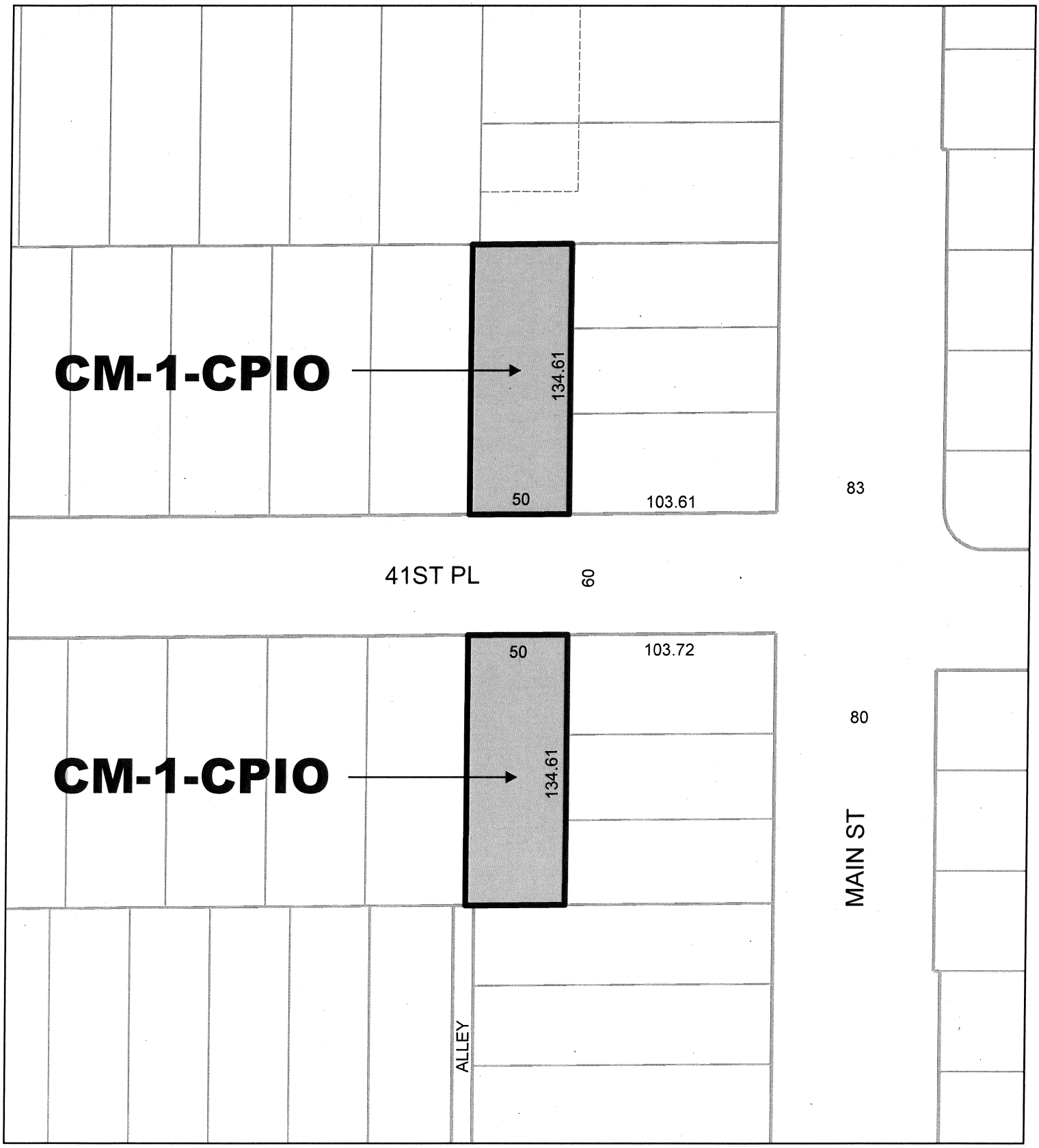

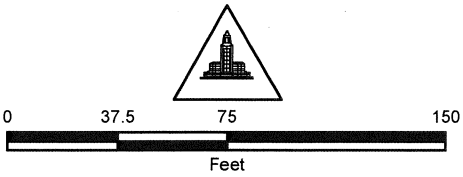

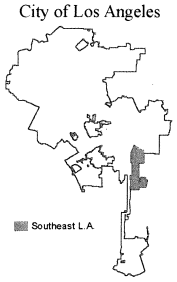

C.M. 115.5 A 203, 114 A 203	CPC 2008-1553 CPU

Data Sources: Department of City Planning, Bureau of Engineering

AE/ SM

SELA CPU, SA 1260

112012

0 25 50 100
Feet

City of Los Angeles

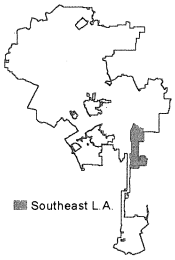

C.M. 114 A 205	CPC 2008-1553 CPU

AE/ HA

SELA CPU, SA 1270

103012

Data Sources: Department of City Planning, Bureau of Engineering

C2-1VL-CPIO

0 37.5 75 150
Feet

City of Los Angeles

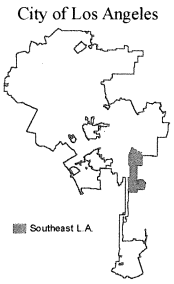

C.M. 114 A 207, 115.5 A 207	CPC 2008-1553 CPU

AE/

SELA CPU, SA 1280

110712

Data Sources: Department of City Planning, Bureau of Engineering

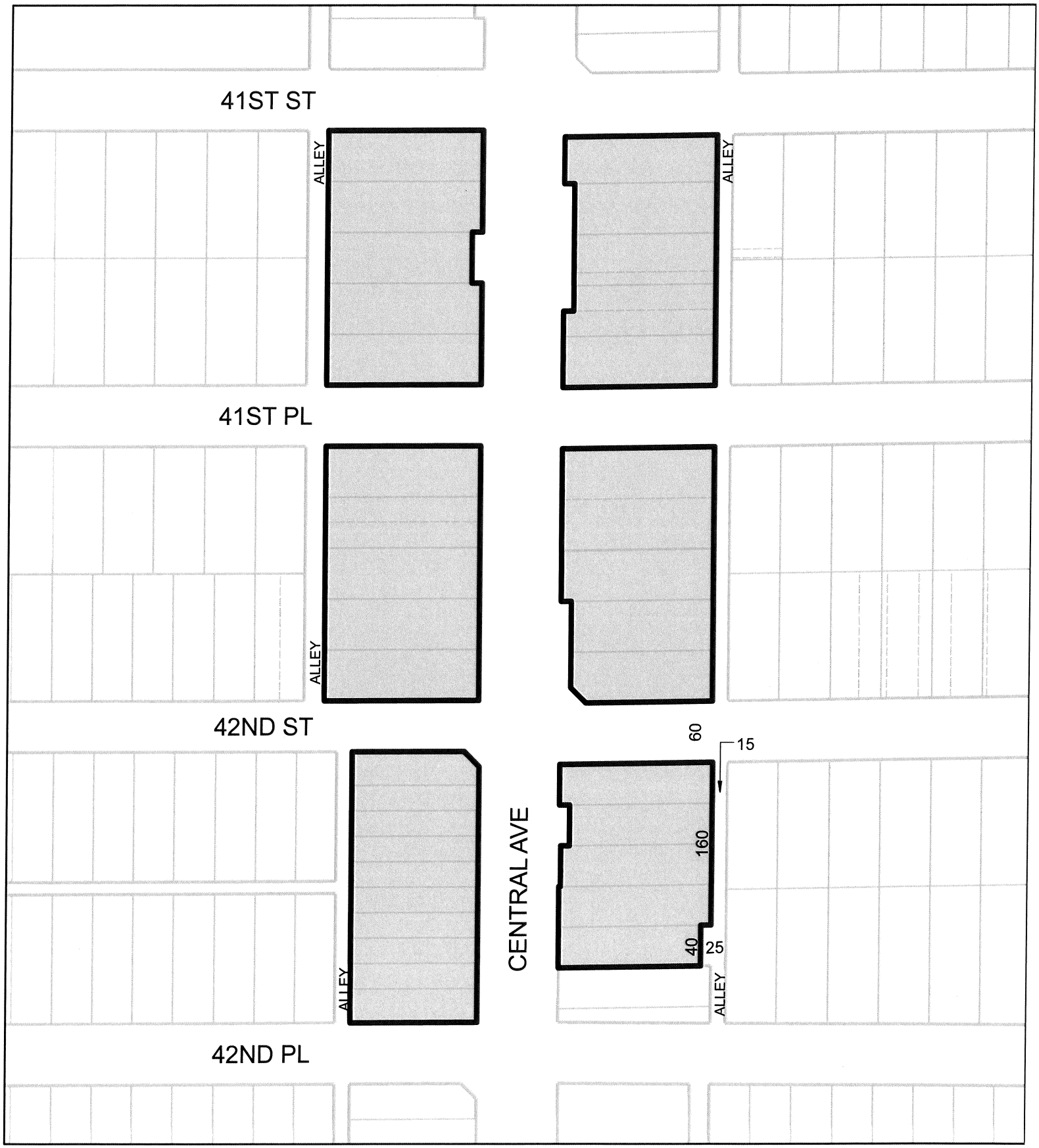

C2-2D-CPIO

0 62.5 125 250
Feet

C.M. 114 A 209, 115.5 A 209	CPC 2008-1553 CPU

AE/ cf

SELA CPU, SA 1290

020613

City of Los Angeles

Data Sources: Department of City Planning, Bureau of Engineering

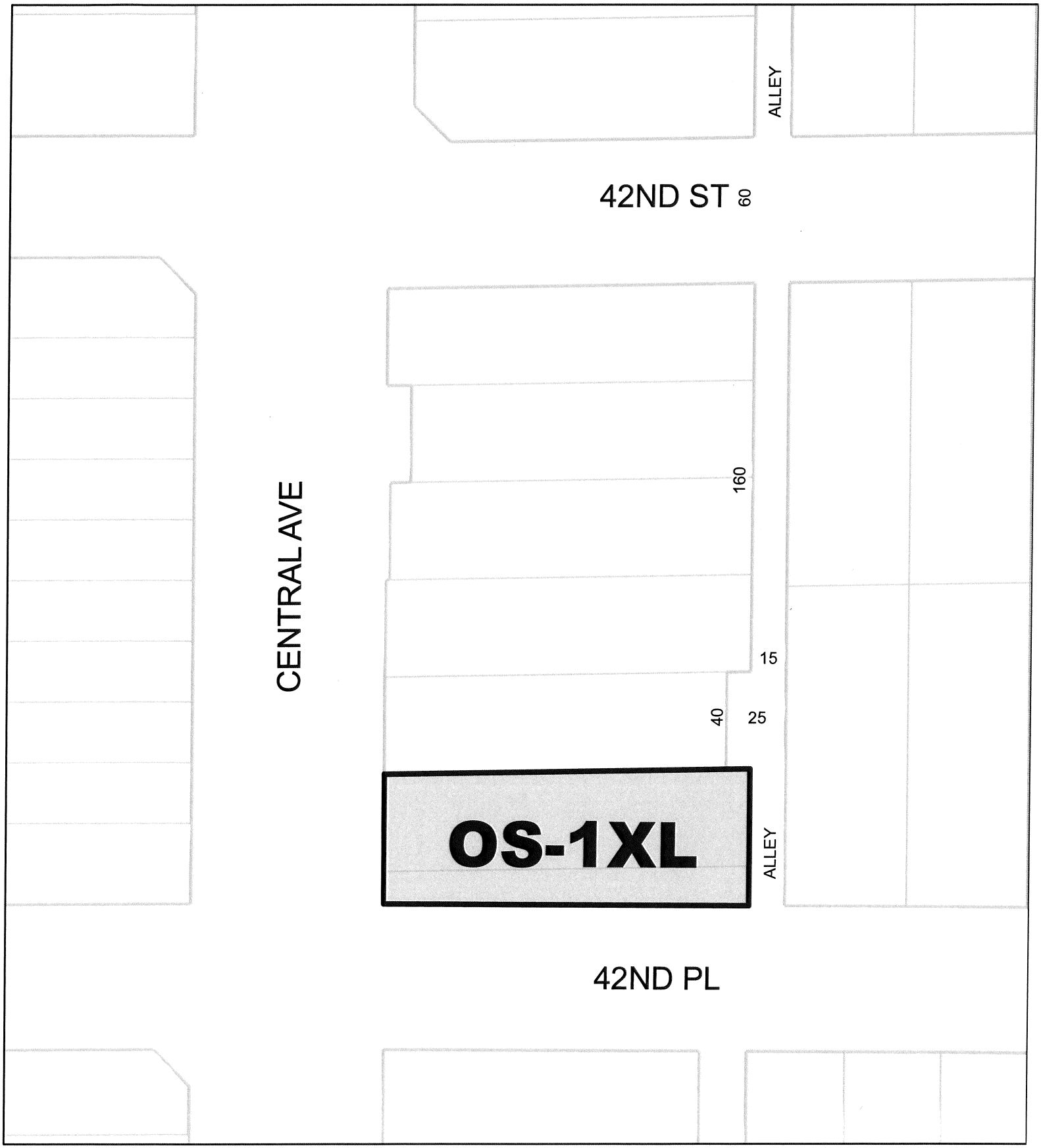

0 25 50 100
Feet

C.M. 114 A 209, 115.5 A 209	CPC 2008-1553 CPU

AE/ 9

SELA CPU, SA 1295

020613

City of Los Angeles

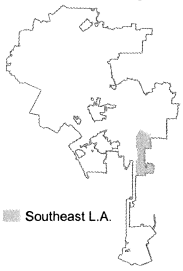

Data Sources: Department of City Planning, Bureau of Engineering

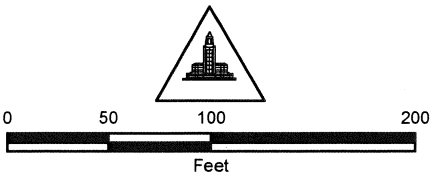

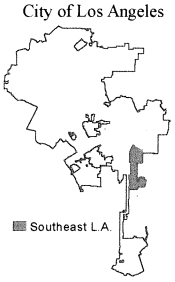

C.M. 114 A 213	CPC 2008-1553 CPU

AE/

SELA CPU, SA 1300

110712

Data Sources: Department of City Planning, Bureau of Engineering



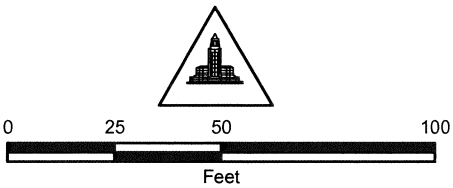

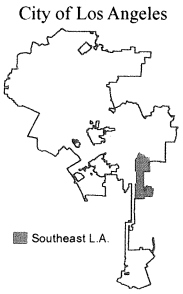

C.M. 114 A 201	CPC 2008-1553 CPU

Data Sources: Department of City Planning, Bureau of Engineering

AE/

SELA CPU, SA 1310

020613

C2-2D-CPIO

0 37.5 75 150
Feet

City of Los Angeles

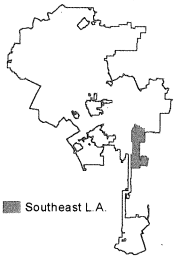

C.M. 114A203	CPC 2008-1553 CPU

LH/ HKG

SELA CPU, SA 1320

121216

Data Sources: Department of City Planning, Bureau of Engineering

43RD ST

43RD PL

VERNON AVE

BROADWAY

ALLEY

E'LY LINE OF TR 26736

E'LY LINE OF LOT 9, BLK C, THILL, WEBER AND BROCKAMP TRACT.

135

E'LY LINE OF LOT FR 16, BLK C, THILL, WEBER AND BROCKAMP TRACT.

125

C2-2D-CPIO

0 75 150 300

Feet

C.M. 112.5 A 203, 114 A 203	CPC 2008-1553 CPU

LH/cf

SELA CPU, SA 1321

013117

City of Los Angeles

Southeast L.A.

Data Sources: Department of City Planning, Bureau of Engineering

C2-1VL-CPIO

0 75 150 300
Feet

City of Los Angeles

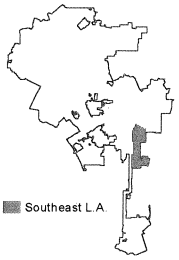

C.M. 114 A 203, 114 A 205	CPC 2008-1553 CPU

AE/

SELA CPU, SA 1330

010213

Data Sources: Department of City Planning, Bureau of Engineering

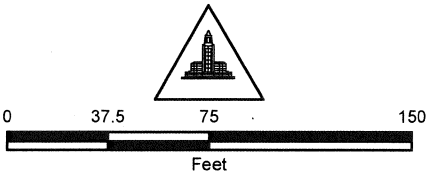

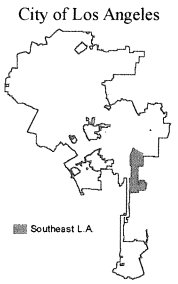

C.M. 114 A 207	CPC 2008-1553 CPU

Data Sources: Department of City Planning, Bureau of Engineering

AE/

SELA CPU, SA 1340

122612

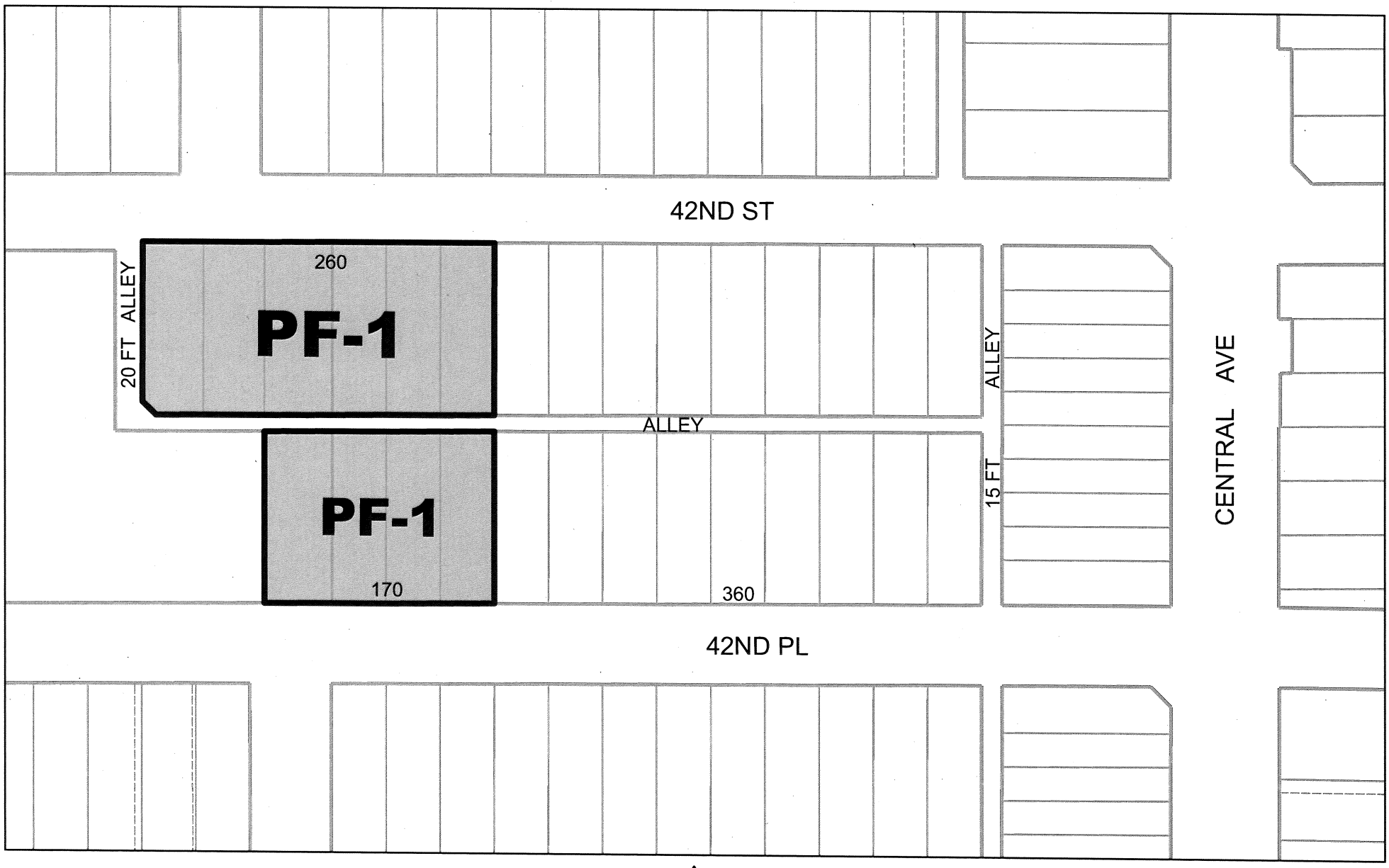

0 37.5 75 150
Feet

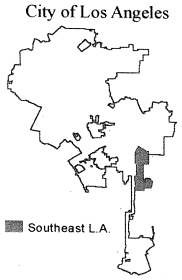

C.M. 114 A 209	CPC 2008-1553 CPU

Data Sources: Department of City Planning, Bureau of Engineering

AE/ RAP

SELA CPU, SA 1350

103012

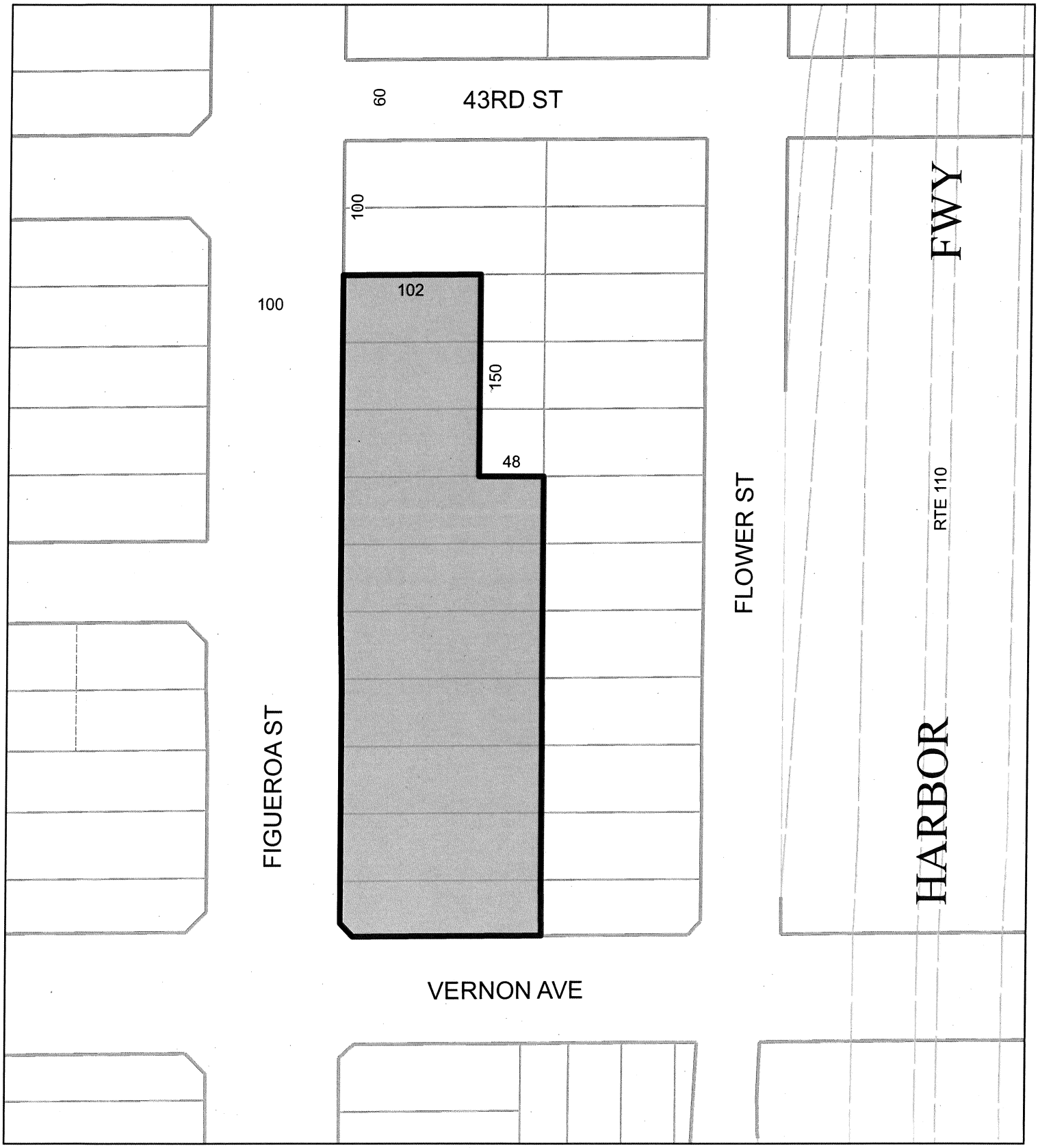

C2-2D-CPIO

0 50 100 200
Feet

C.M. 112.5 A 201, 114 A 201	CPC 2008-1553 CPU

AE/ FA

SELA CPU, SA 1360

020613

City of Los Angeles

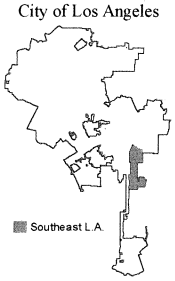

Data Sources: Department of City Planning, Bureau of Engineering

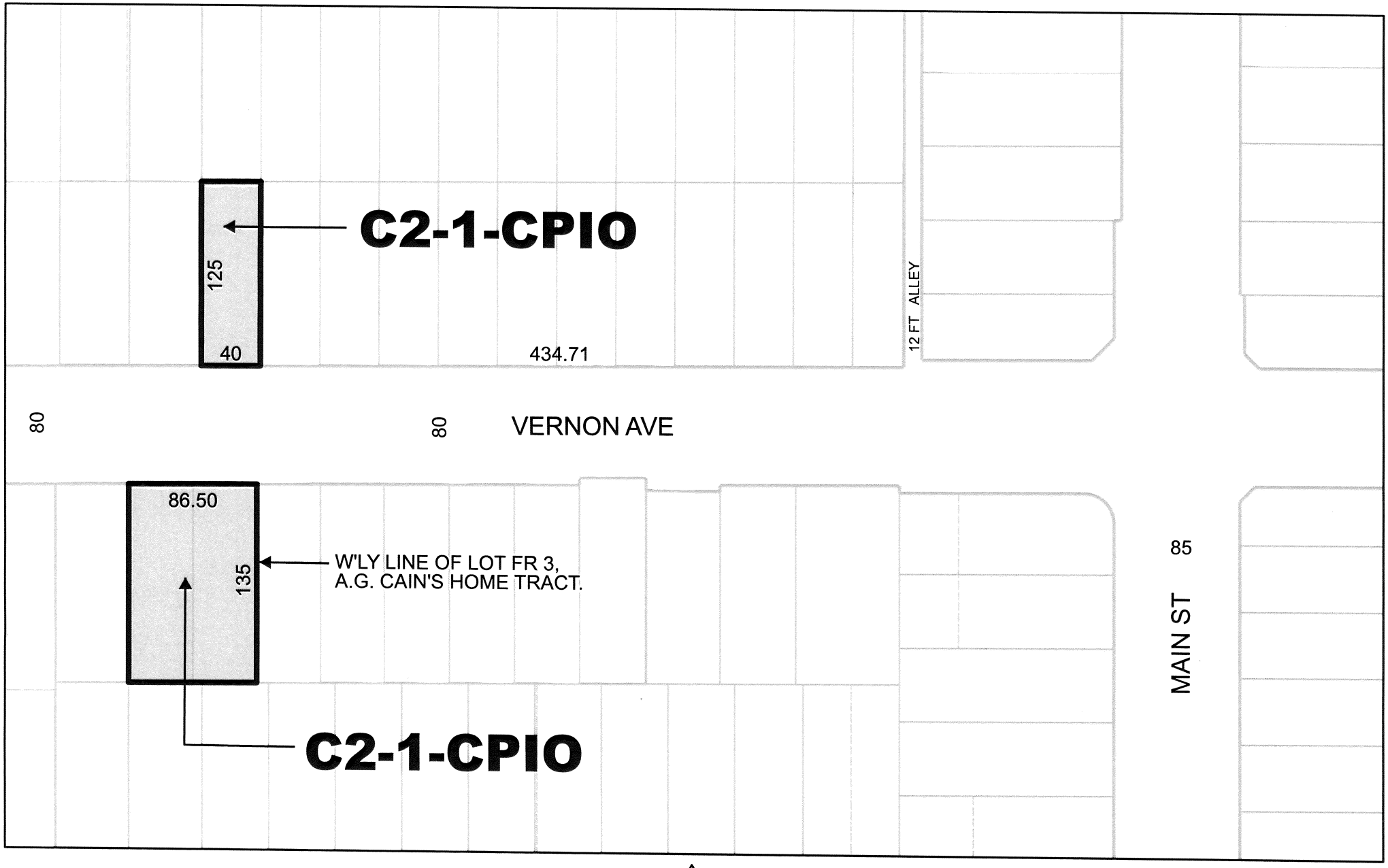

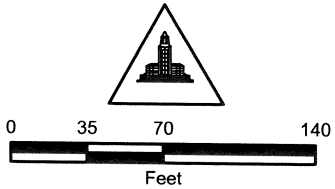

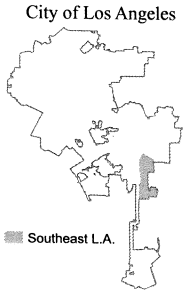

C.M. 112.5 A 203	CPC 2008-1553 CPU

AE/ cf

SELA CPU, SA 1370

110612

Data Sources: Department of City Planning, Bureau of Engineering

C2-1VL-CPIO

0 25 50 100
Feet

City of Los Angeles

Southeast L.A.

C.M. 114 A 207	CPC 2008-1553 CPU

Data Sources: Department of City Planning, Bureau of Engineering

AE/

SELA CPU, SA 1390

010813

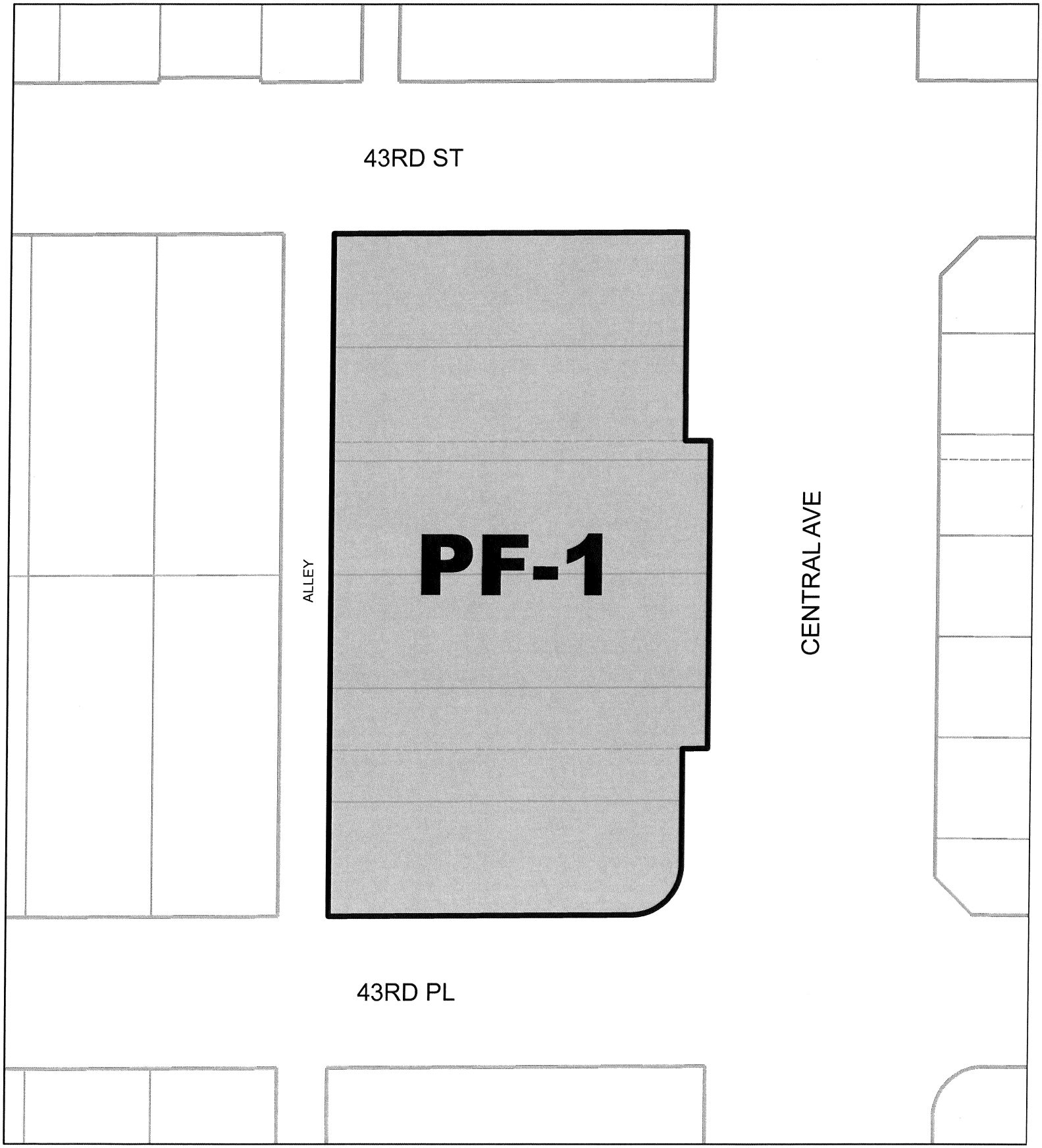

0 25 50 100
Feet

C.M. 114 A 209	CPC 2008-1553 CPU

AE/4

SELA CPU, SA 1395

030317

City of Los Angeles

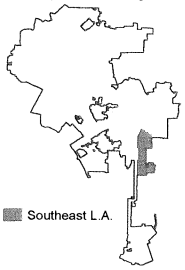

Data Sources: Department of City Planning, Bureau of Engineering

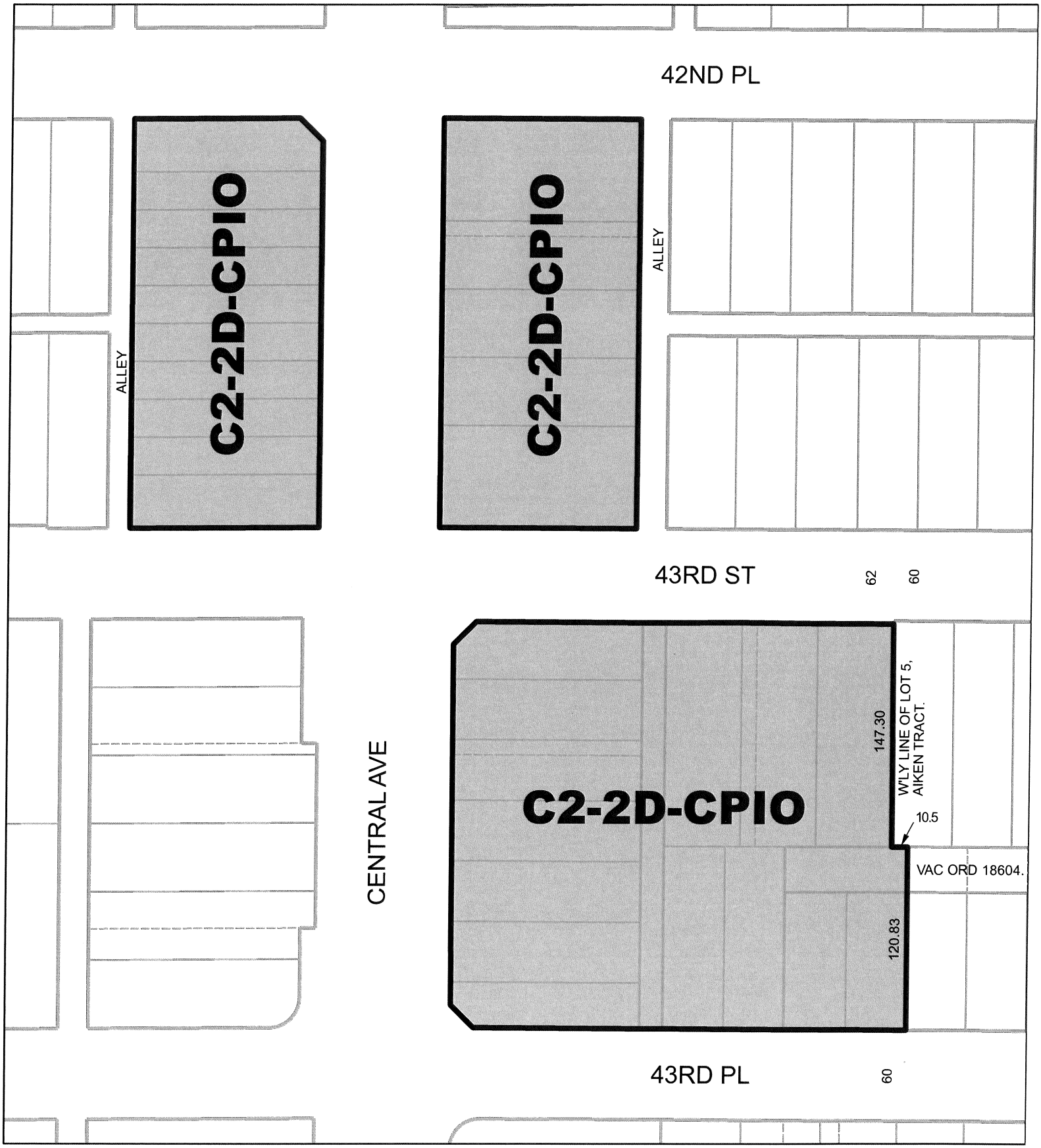

0 37.5 75 150
Feet

C.M. 114 A 209	CPC 2008-1553 CPU

LH/cf

SELA CPU, SA 1400

030317

City of Los Angeles

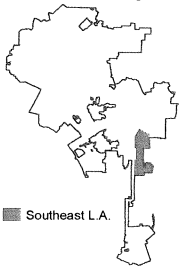

Data Sources: Department of City Planning, Bureau of Engineering

C2-2D-CPIO

0 50 100 200
Feet

City of Los Angeles

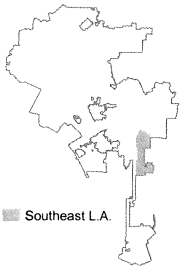

C.M. 114 A 209, 112.5 A 209	CPC 2008-1553 CPU

LH/q

SELA CPU, SA 1401

121416

Data Sources: Department of City Planning, Bureau of Engineering

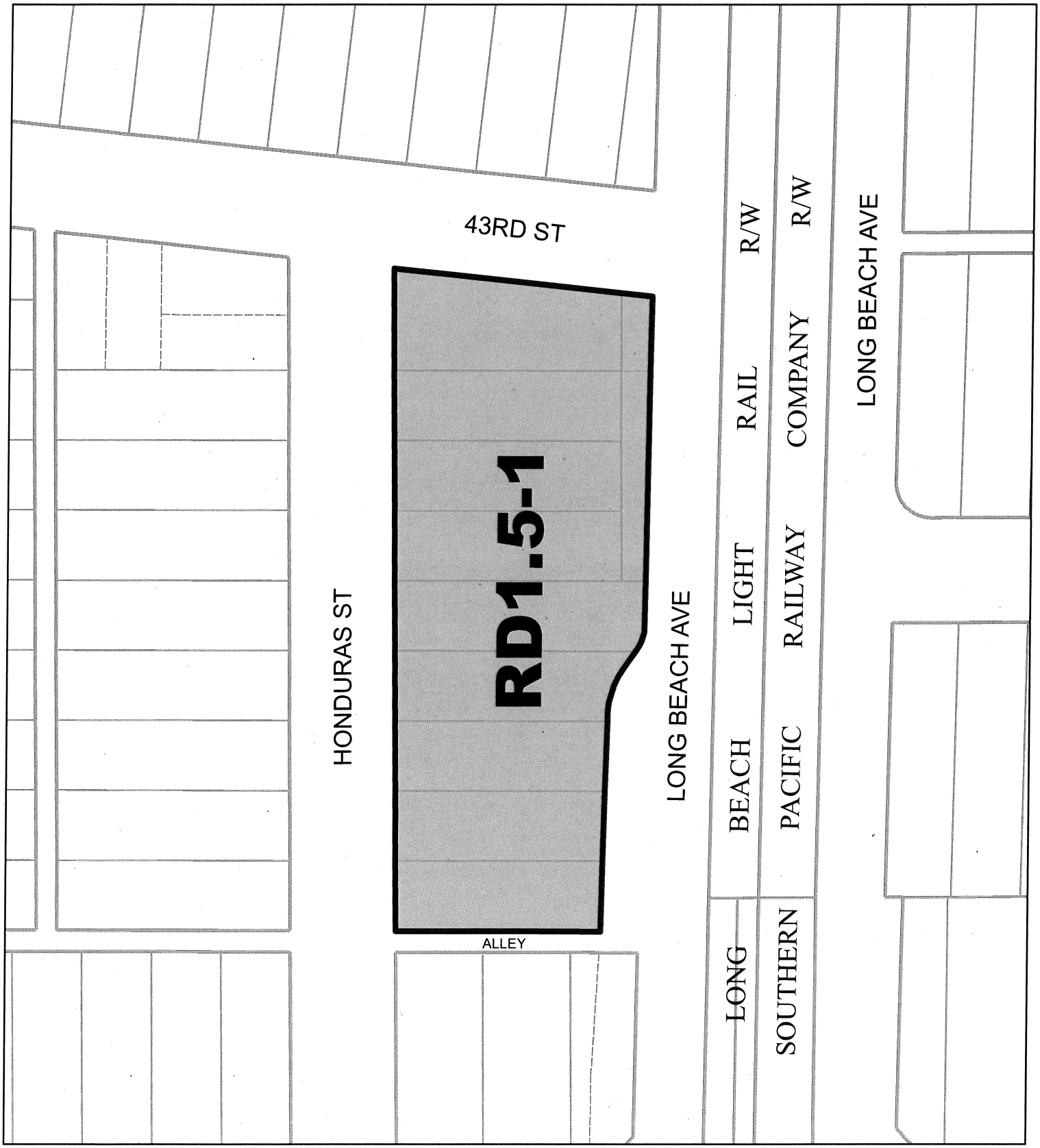

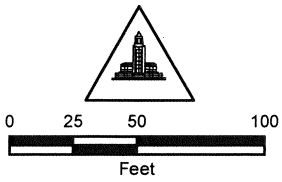

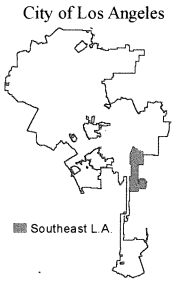

C.M. 114 A 213	CPC 2008-1553 CPU

AE/

SELA CPU, SA 1410

022613

Data Sources: Department of City Planning, Bureau of Engineering

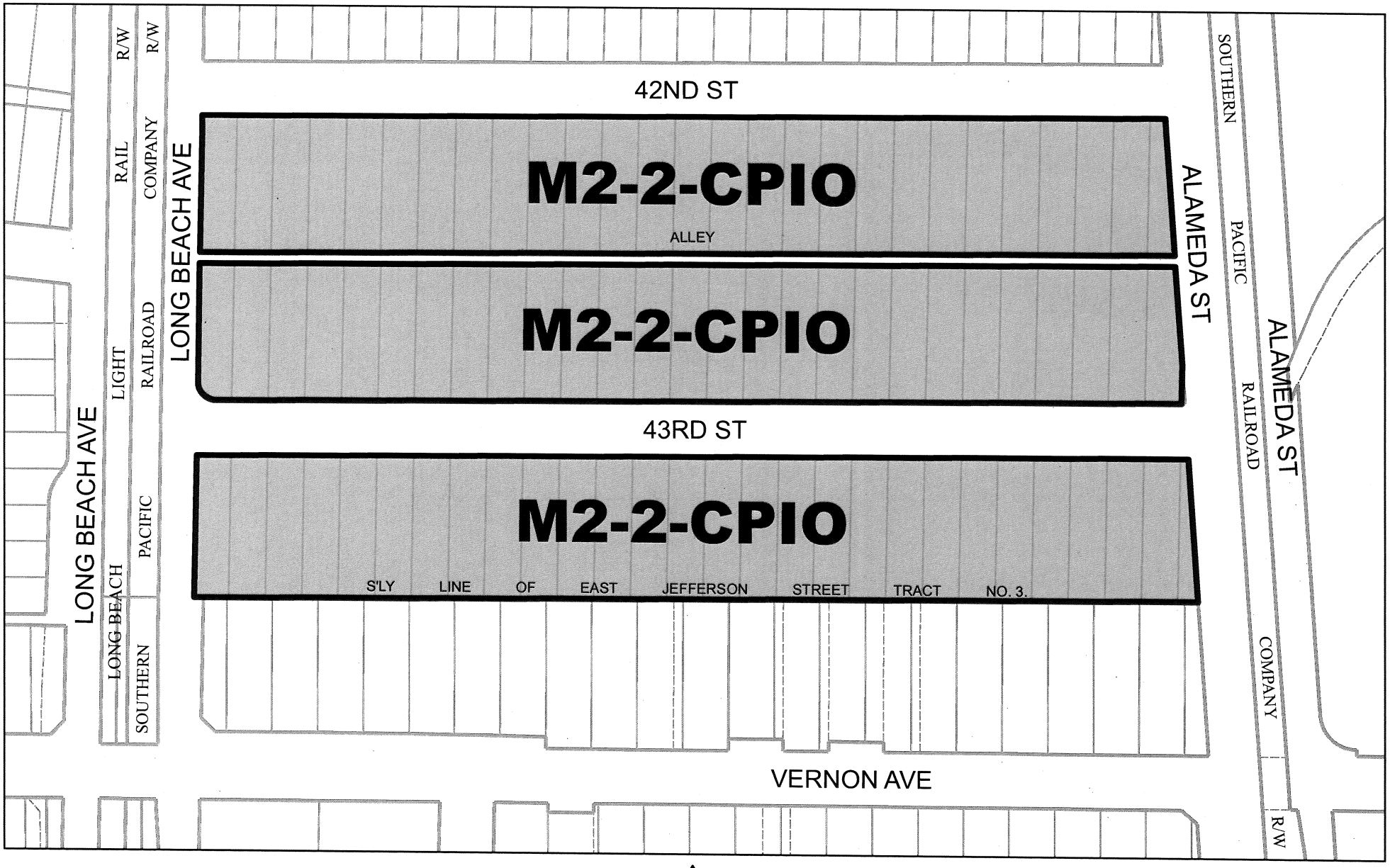

0 75 150 300
Feet

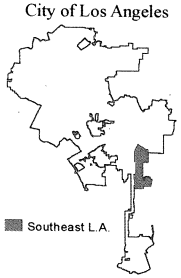

C.M. 114 A 213, 114 A 215	CPC 2008-1553 CPU

Data Sources: Department of City Planning, Bureau of Engineering

AE/

SELA CPU, SA 1420

121912

C2-2D-CPIO

0 62.5 125 250
Feet

City of Los Angeles

Southeast L.A.

C.M. 112.5 A 201, 114 A 201	CPC 2008-1553 CPU

Data Sources: Department of City Planning, Bureau of Engineering

AE/

SELA CPU, SA 1430

020613

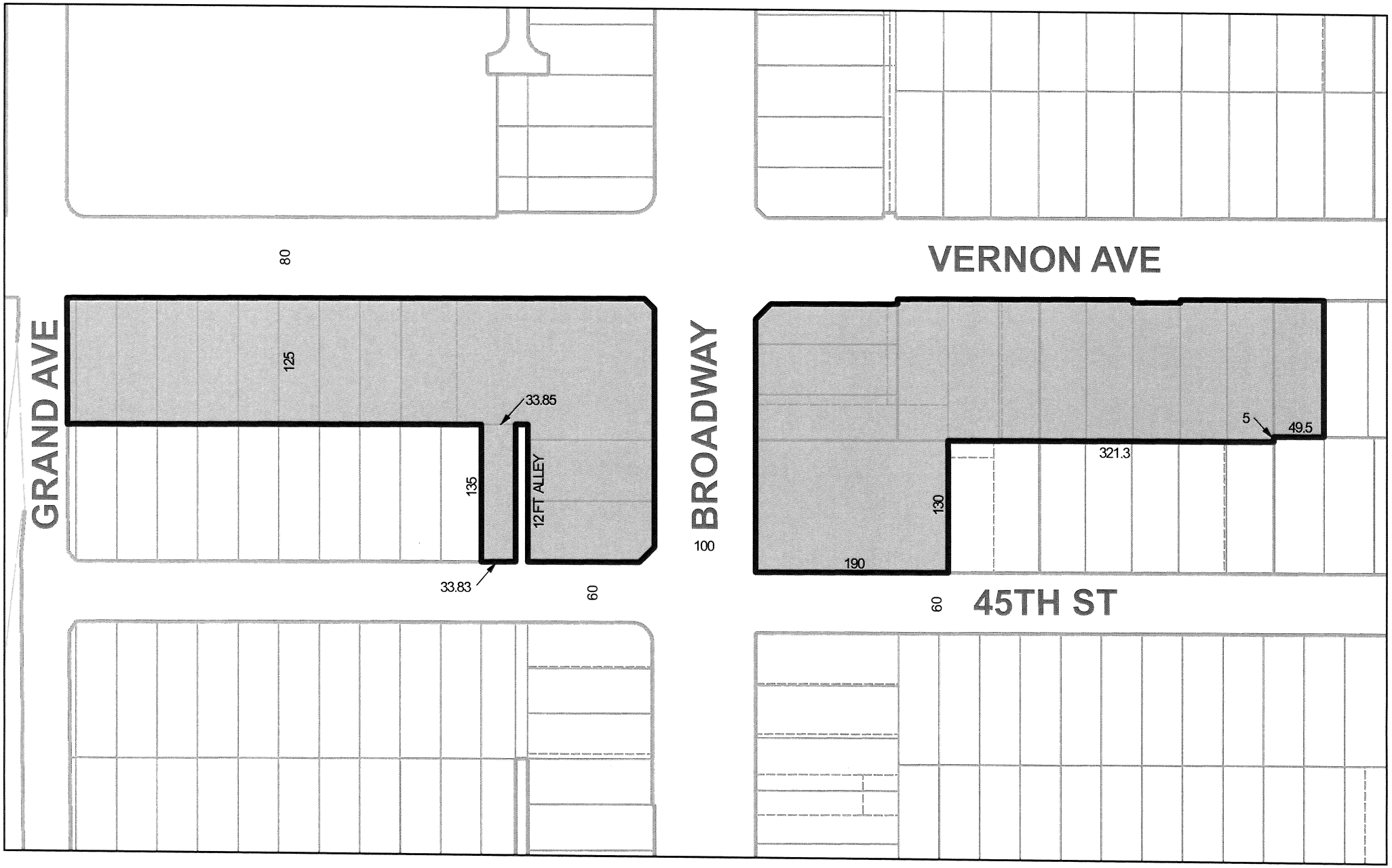

C2-2D-CPIO

0 75 150 300
Feet

C.M. 112.5 A 203	CPC 2008-1553 CPU

LH/ok

SELA CPU, SA 1441

121316

City of Los Angeles

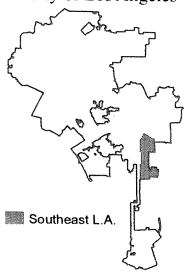

Data Sources: Department of City Planning, Bureau of Engineering

C2-2D-CPIO

0 50 100 200
Feet

C.M. 112.5 A 203	CPC 2008-1553 CPU

LH/cf

SELA CPU, SA 1442

121316

City of Los Angeles

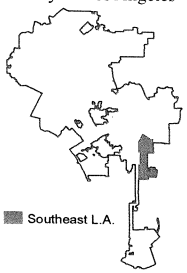

Data Sources: Department of City Planning, Bureau of Engineering

C2-1VL-CPIO

0 50 100 200
Feet

City of Los Angeles

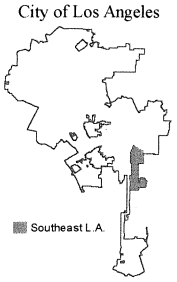

C.M. 112.5 A 203, 114 A 203, 112.5 A 205, 114 A 205	CPC 2008-1553 CPU

AE/ HM

SELA CPU, SA 1450

020613

Data Sources: Department of City Planning, Bureau of Engineering

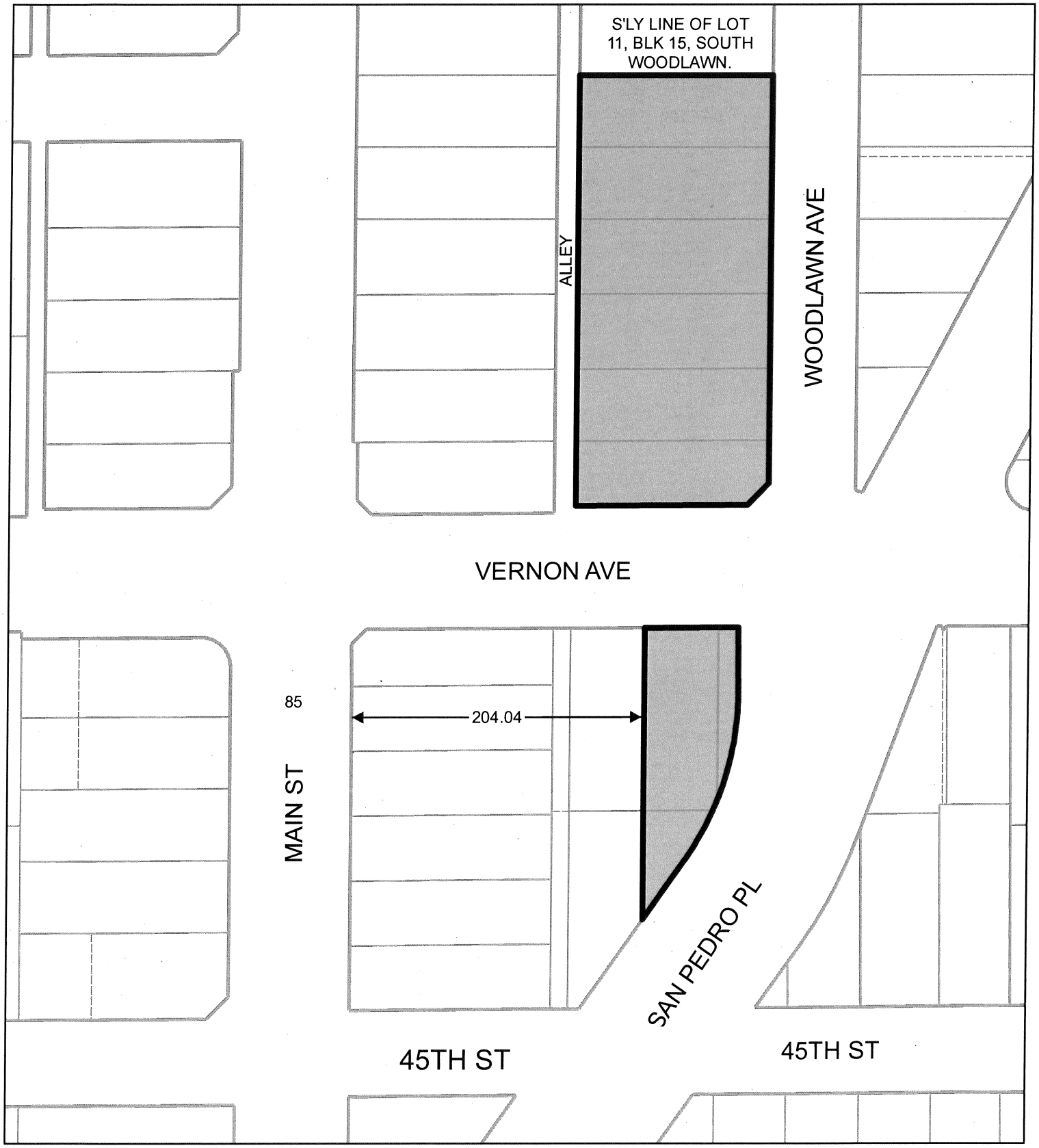

C2-1VL-CPIO

0 37.5 75 150
Feet

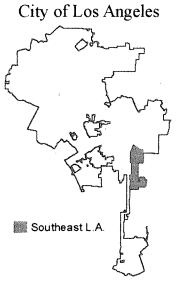

C.M. 112.5 A 205, 114 A 205	CPC 2008-1553 CPU

AE/

SELA CPU, SA 1455

020613

Data Sources: Department of City Planning, Bureau of Engineering

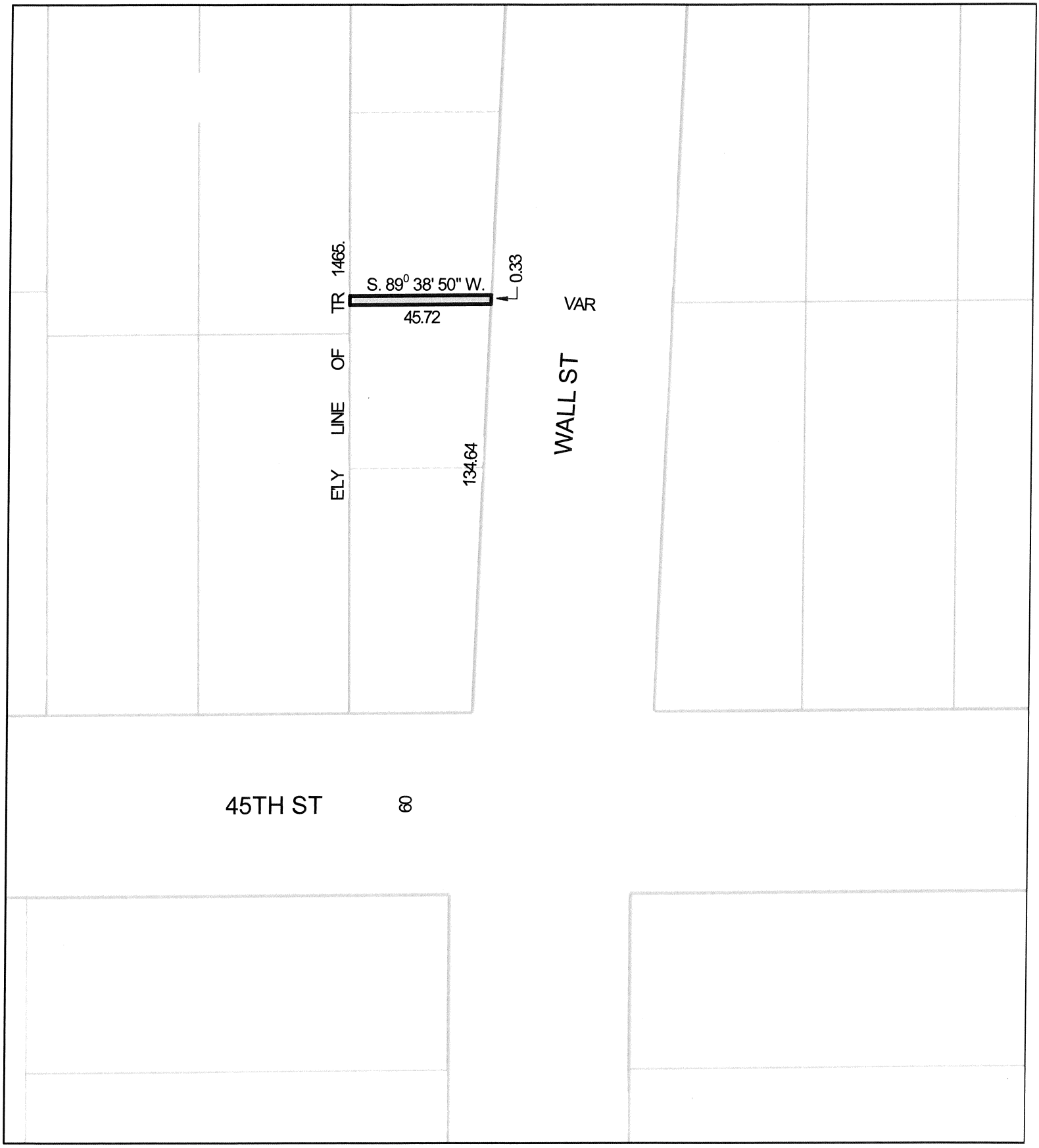

R2-1

0 15 30 60
Feet

City of Los Angeles

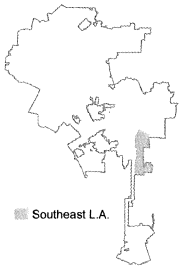

C.M. 112.5 A 205	CPC 2008-1553 CPU

LH/cf

SELA CPU, SA 1457

050217

Data Sources: Department of City Planning, Bureau of Engineering

43RD PL

ALLEY

CROCKER ST

ALLEY

ALLEY

VERNON AVE

80

60

130

145

8.90

ALLEY

12 FT ALLEY

SAN PEDRO ST

CROCKER ST

TOWNE AVE

METTLER ST

C2-1-CPIO

0 62.5 125 250

Feet

C.M. 112.5 A 205, 112.5 A 207	CPC 2008-1553 CPU

AE/ cf

SELA CPU, SA 1460

121912

Data Sources: Department of City Planning, Bureau of Engineering

City of Los Angeles

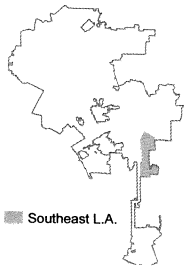

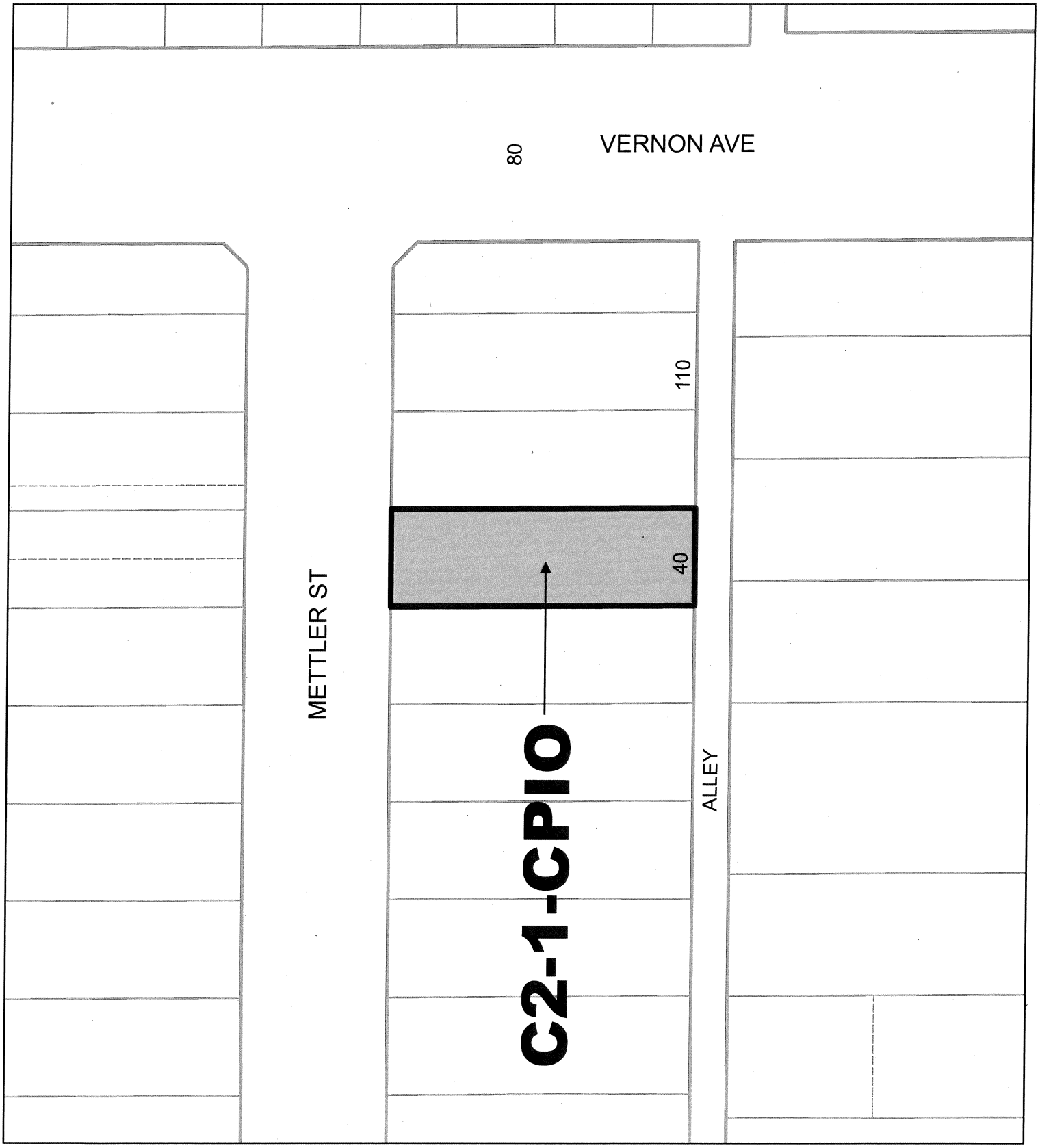

0 15 30 60
Feet

City of Los Angeles

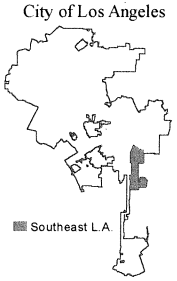

C.M. 112.5 A 207	CPC 2008-1553 CPU

AE/

SELA CPU, SA 1480

103012

Data Sources: Department of City Planning, Bureau of Engineering

C2-1-CPIO

0 87.5 175 350
Feet

City of Los Angeles

Southeast L.A.

C.M. 112.5 A 207, 114 A 207	CPC 2008-1553 CPU

AE/cf

SELA CPU, SA 1490

010813

Data Sources: Department of City Planning, Bureau of Engineering

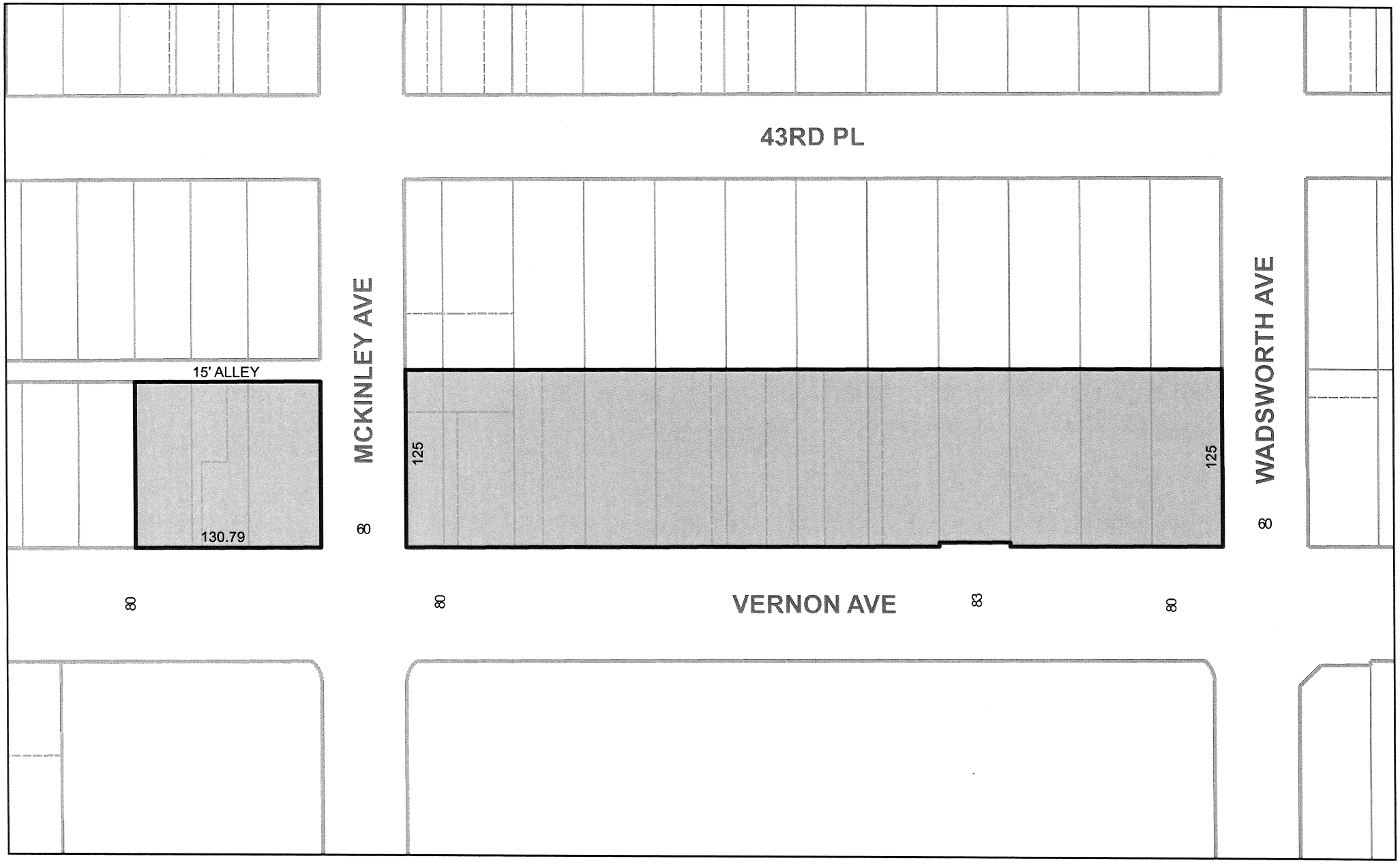

C2-2D-CPIO

0 37.5 75 150
Feet

C.M. 112.5 A 207, 112.5 A 209 114 A 209	CPC 2008-1553 CPU

LH/ Cf

SELA CPU, SA 1495

031417

City of Los Angeles

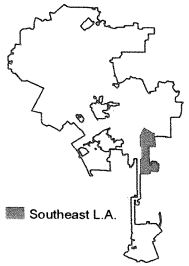

Data Sources: Department of City Planning, Bureau of Engineering

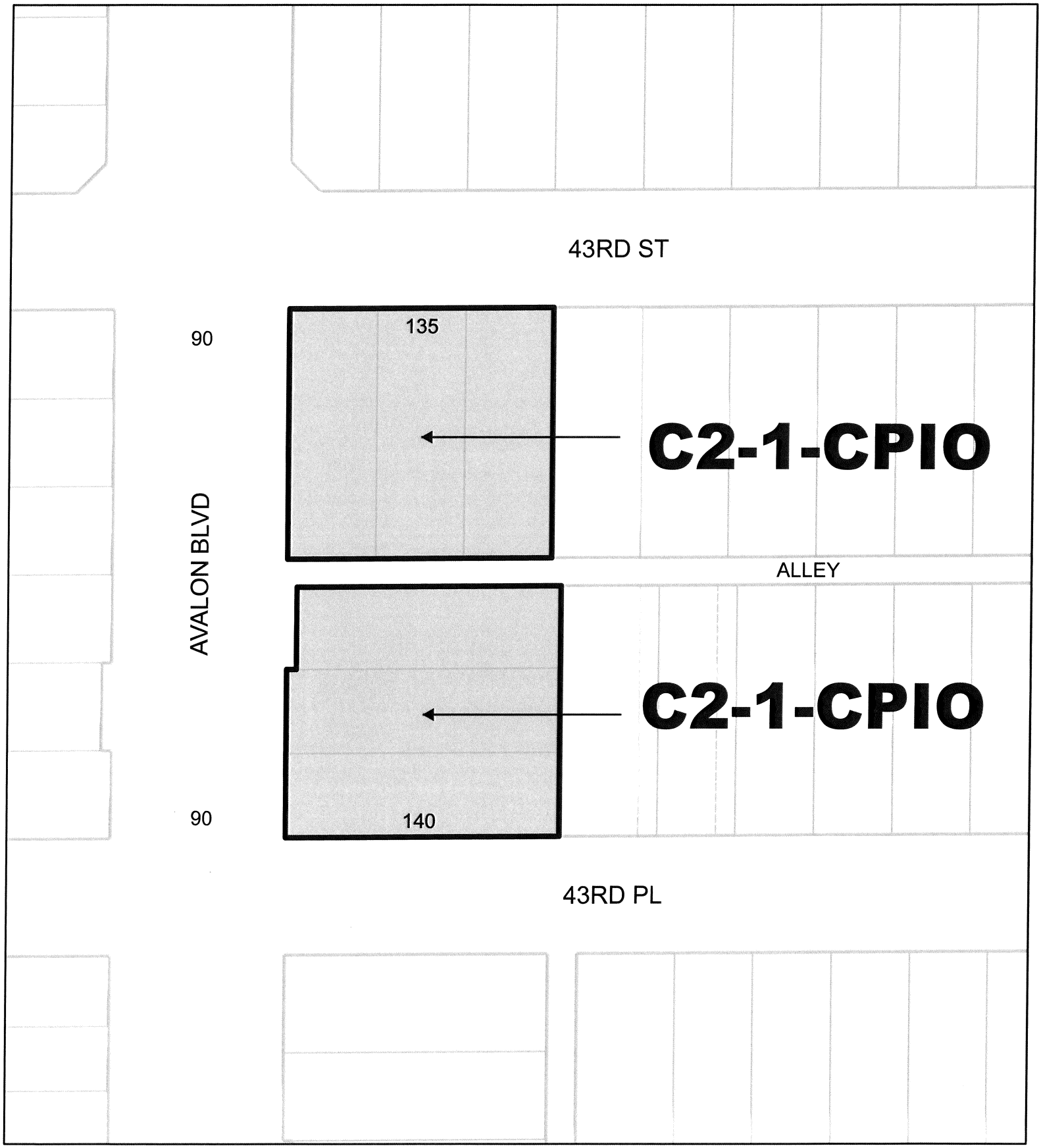

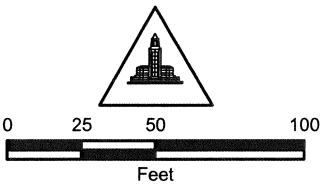

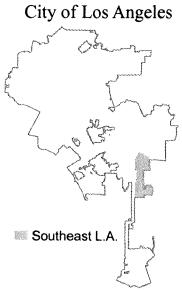

C.M. 114 A 207	CPC 2008-1553 CPU

Data Sources: Department of City Planning, Bureau of Engineering

AE/

SELA CPU, SA 1500

103012

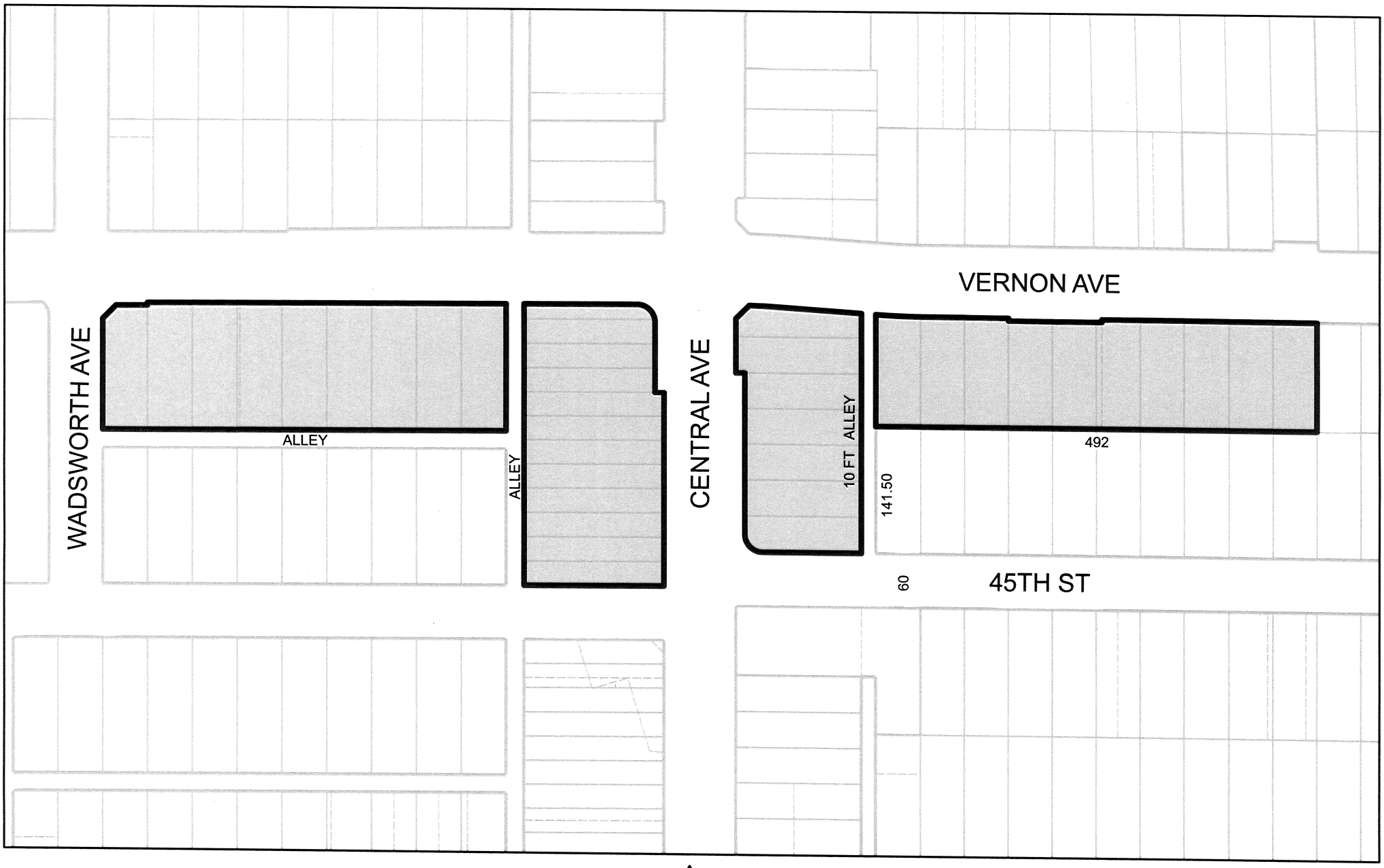

C2-2D-CPIO

0 62.5 125 250
Feet

C.M. 112.5 A 209	CPC 2008-1553 CPU

AE/CJ

SELA CPU, SA 1520

021213

Data Sources: Department of City Planning, Bureau of Engineering

City of Los Angeles

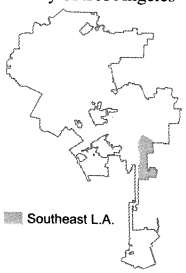

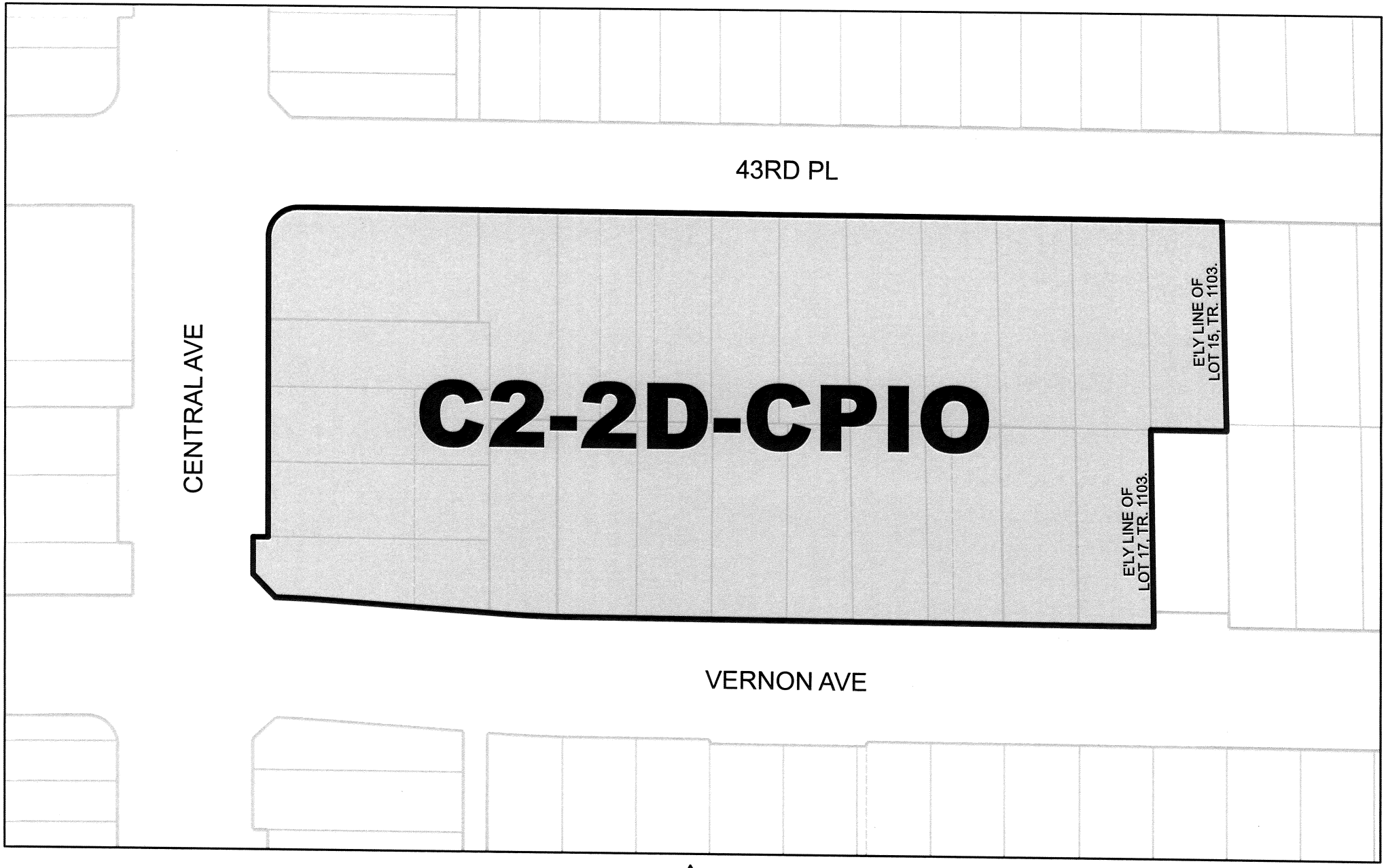

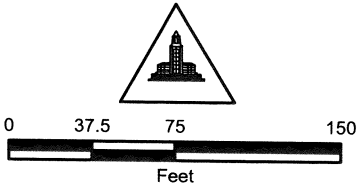

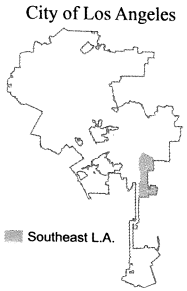

C.M. 112.5 A 209, 114 A 209	CPC 2008-1553 CPU

Data Sources: Department of City Planning, Bureau of Engineering

AE/cf

SELA CPU, SA 1530

021213

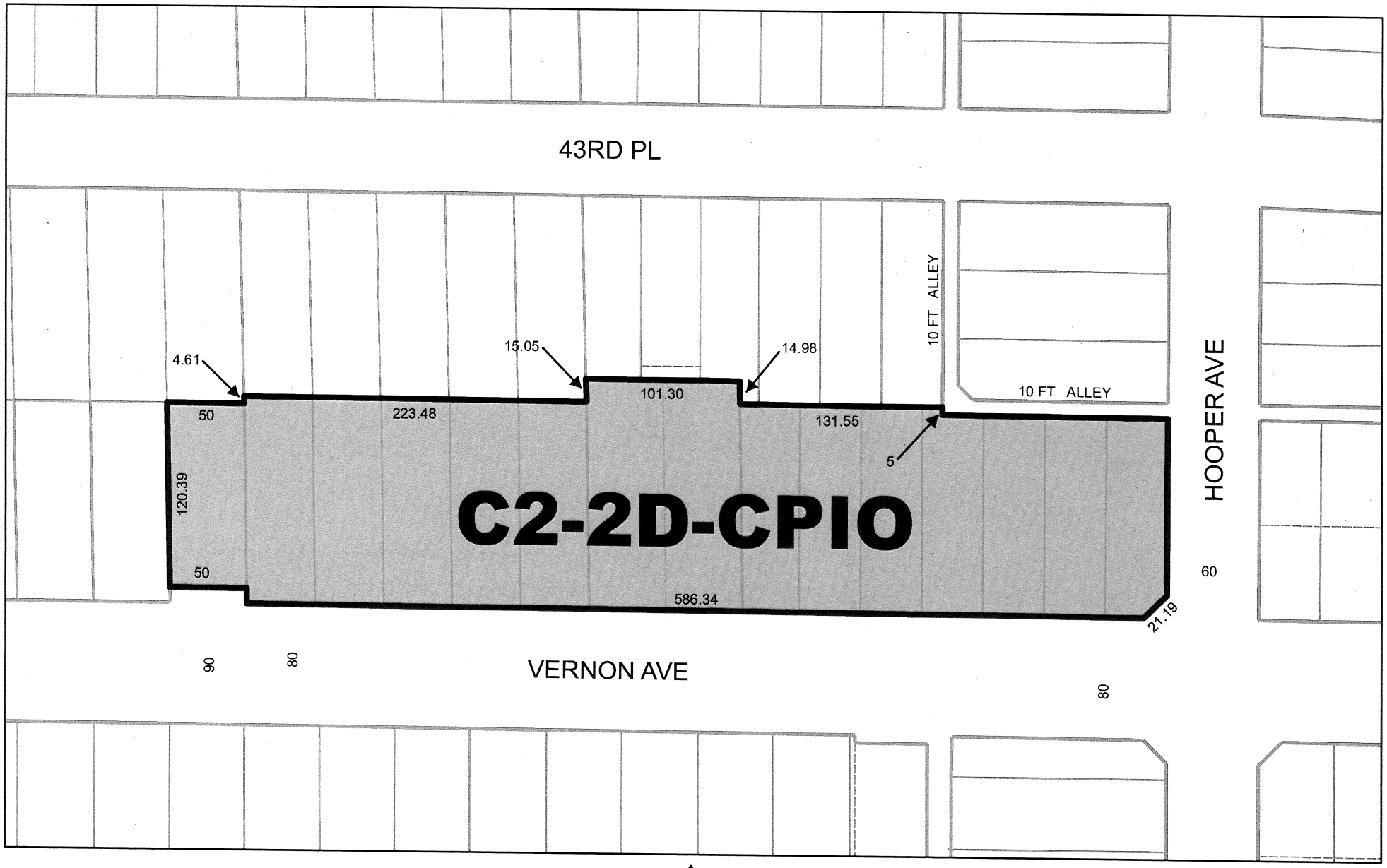

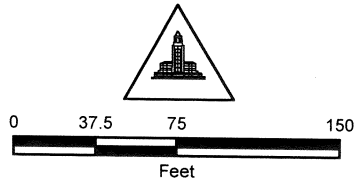

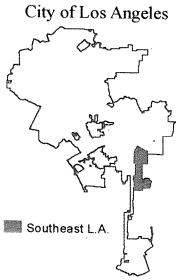

C.M. 112.5 A 209, 114 A 209, 112.5 A 211, 114 A 211	CPC 2008-1553 CPU

Data Sources: Department of City Planning, Bureau of Engineering

AE/ RM

SELA CPU, SA 1535

021213

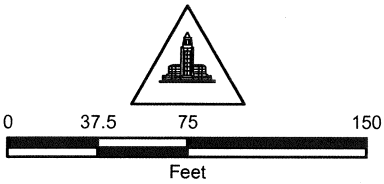

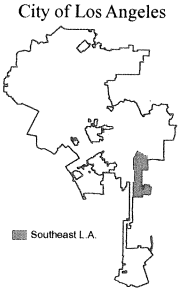

C.M. 114 A 211	CPC 2008-1553 CPU

Data Sources: Department of City Planning, Bureau of Engineering

AE/ fm

SELA CPU, SA 1540

112012

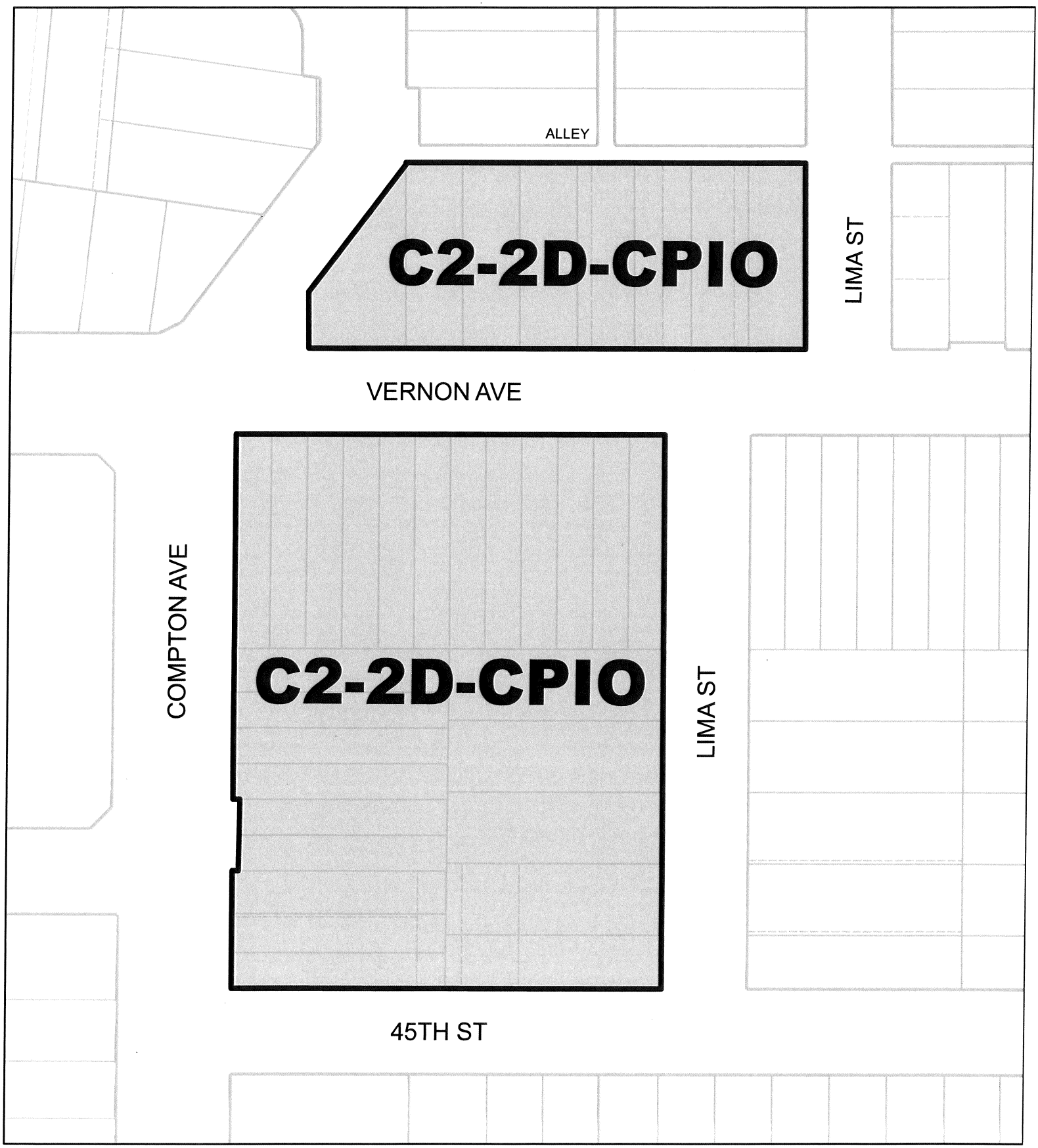

0 37.5 75 150

Feet

C.M. 112.5 A 211, 112.5 A 213	CPC 2008-1553 CPU

Data Sources: Department of City Planning, Bureau of Engineering

AE/

SELA CPU, SA 1545

020613

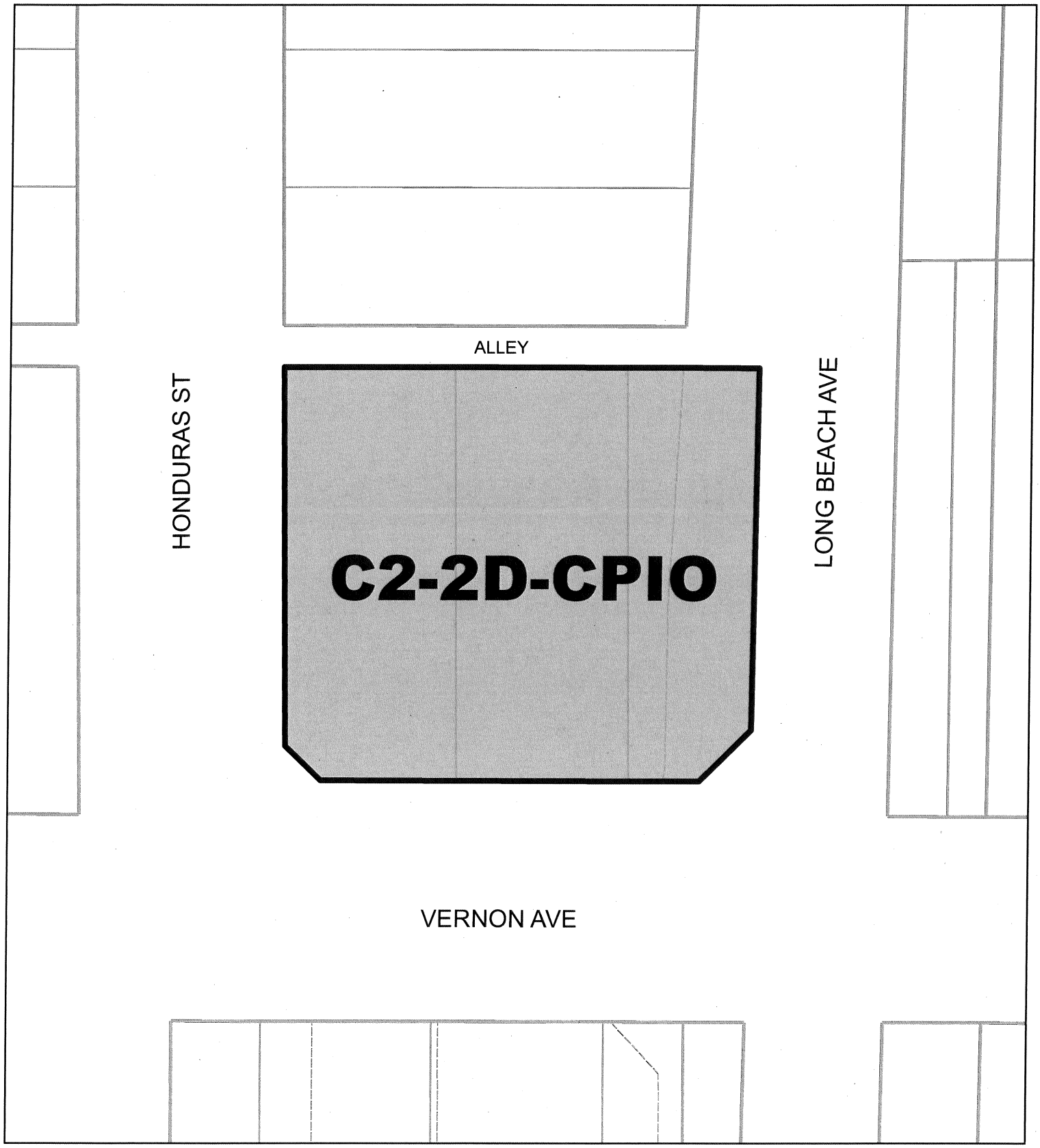

0 12.5 25 50
Feet

City of Los Angeles

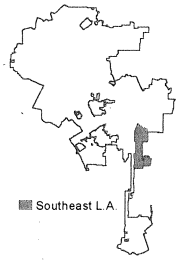

C.M. 112.5 A 213	CPC 2008-1553 CPU

AE/ HP

SELA CPU, SA 1550

010813

Data Sources: Department of City Planning, Bureau of Engineering

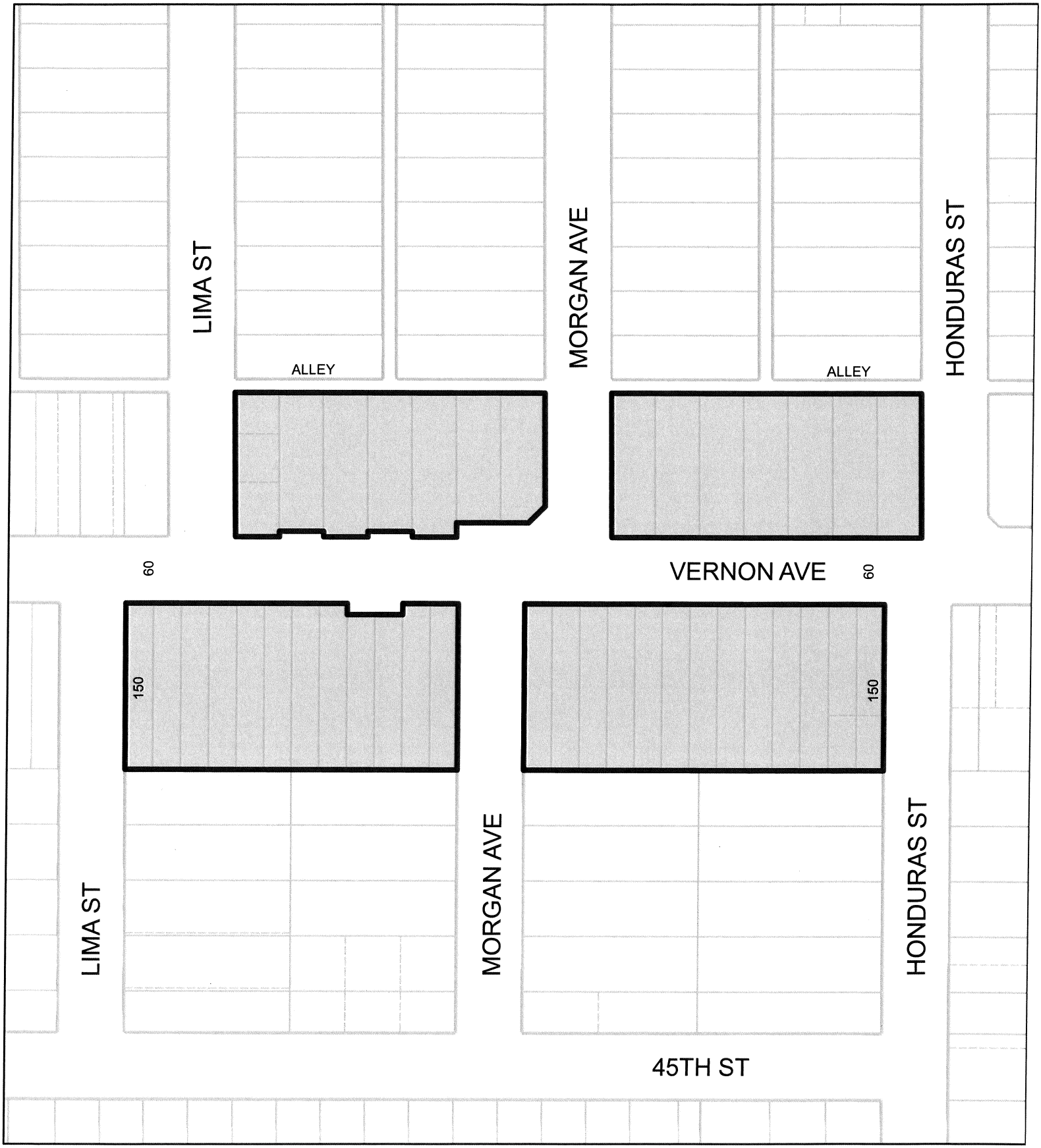

C2-2D-CPIO

0 50 100 200
Feet

C.M. 112.5 A 213	CPC 2008-1553 CPU

AE/CF SELA CPU, SA 1555 020613

City of Los Angeles

Data Sources: Department of City Planning, Bureau of Engineering

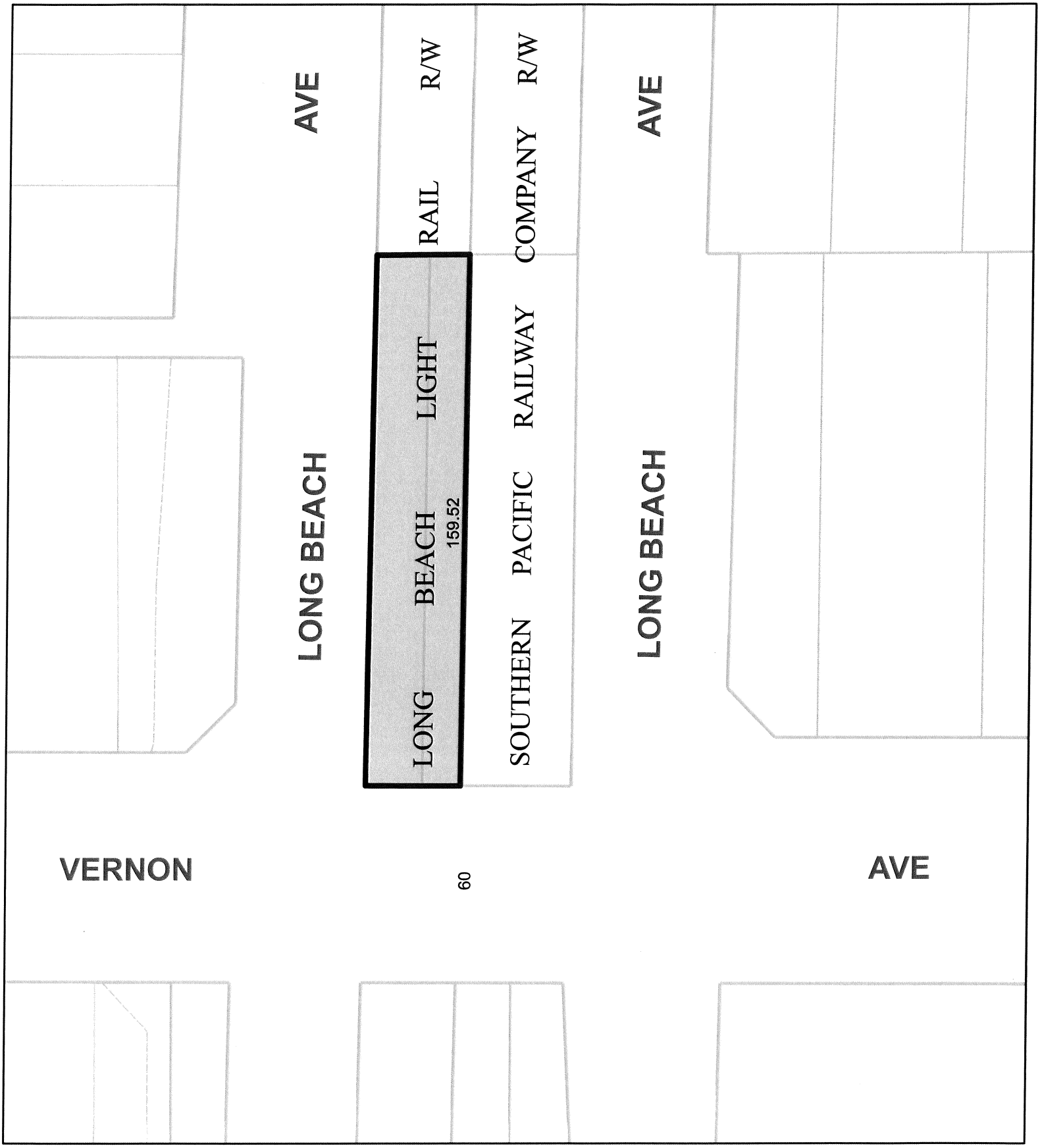

PF-1

0 25 50 100
Feet

City of Los Angeles

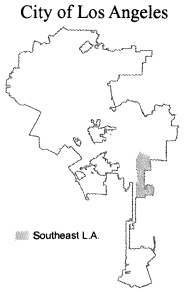

C.M. 112.5 A 213, 114 A 213	CPC 2008-1553 CPU

Data Sources: Department of City Planning, Bureau of Engineering

AE/ CJ

SELA CPU, SA 1560

112712

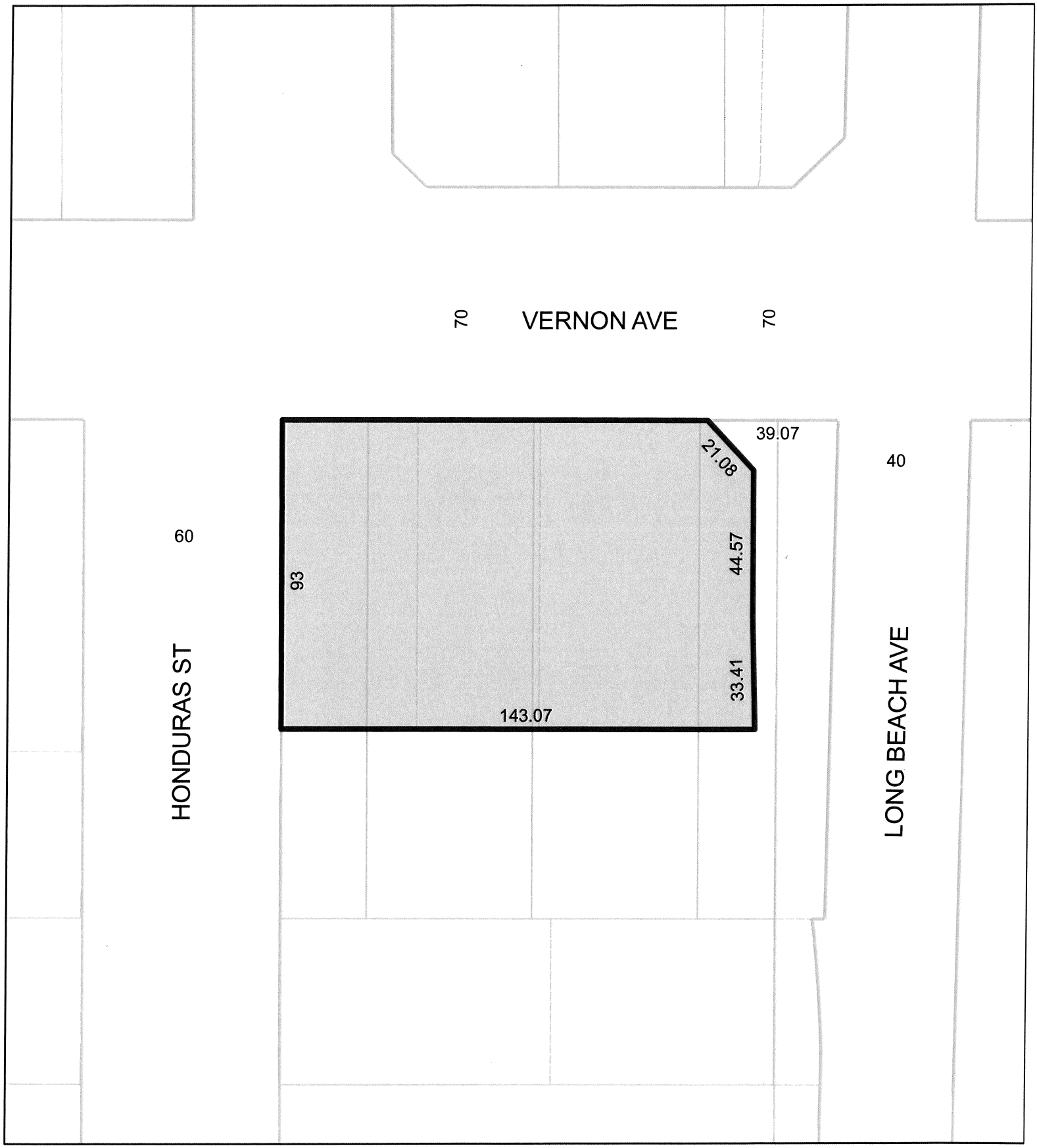

C2-2D-CPIO

0 12.5 25 50
Feet

City of Los Angeles

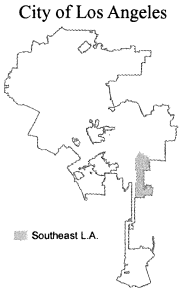

C.M. 112.5 A 213	CPC 2008-1553 CPU

Data Sources: Department of City Planning, Bureau of Engineering

AE/cf

SELA CPU, SA 1570

020613

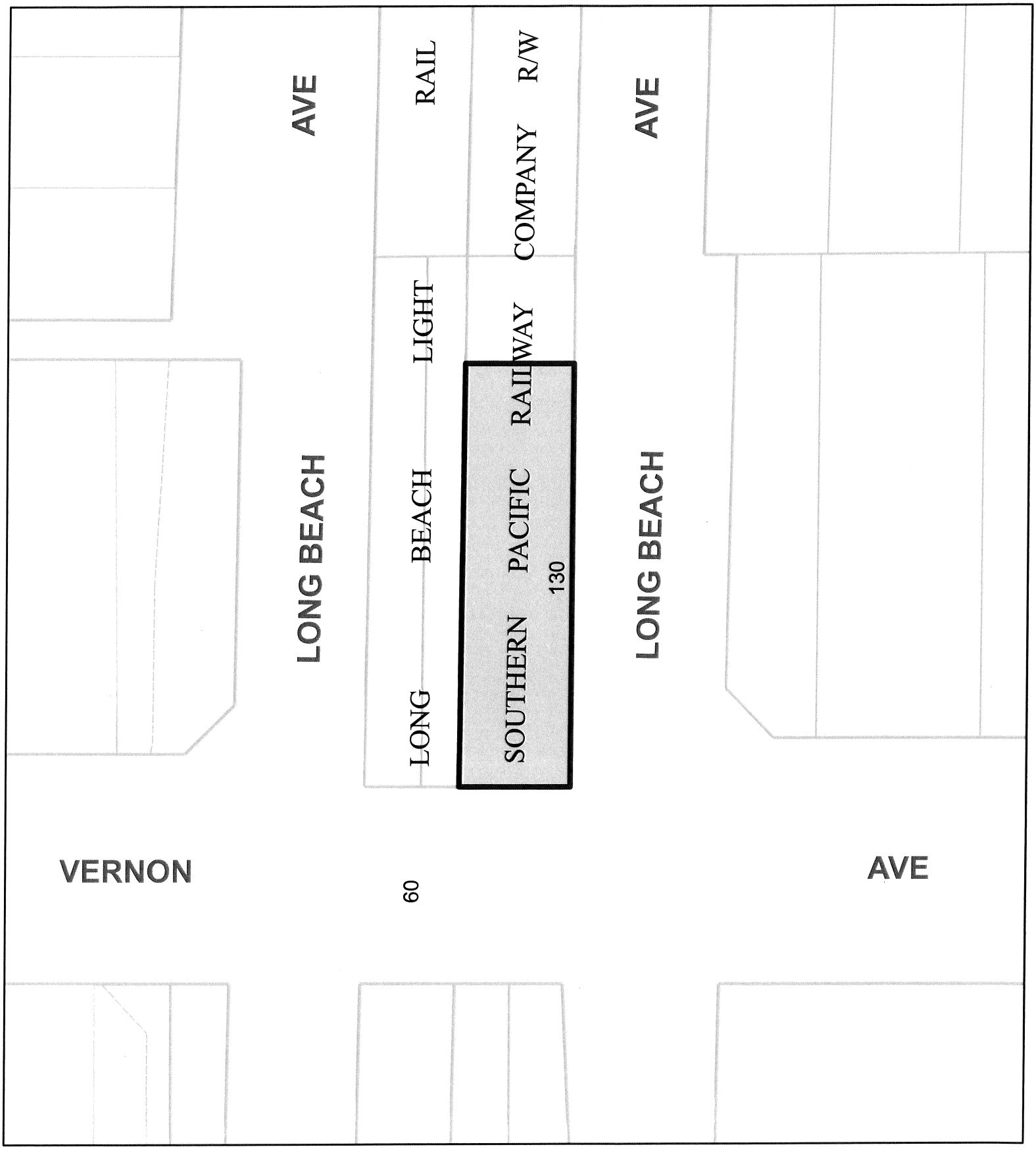

M1-1

0 25 50 100
Feet

C.M. 112.5 A 213	CPC 2008-1553 CPU

AE/ cf

SELA CPU, SA 1580

112712

City of Los Angeles

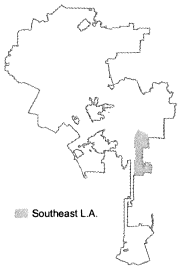

Data Sources: Department of City Planning, Bureau of Engineering

C2-1VL-CPIO

0 75 150 300
Feet

City of Los Angeles

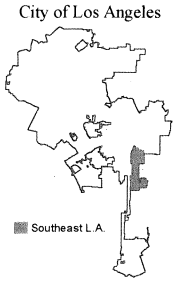

C.M. 111 A 201, 112.5 A 201	CPC 2008-1553 CPU

AE/

SELA CPU, SA 1585

112012

Data Sources: Department of City Planning, Bureau of Engineering

C2-1VL-CPIO

0 75 150 300
Feet

City of Los Angeles

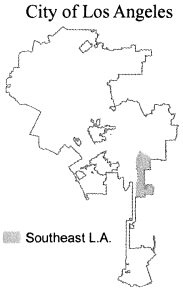

C.M. 111 A 203, 112.5 A 203	CPC 2008-1553 CPU

Data Sources: Department of City Planning, Bureau of Engineering

AE/

SELA CPU, SA 1590

010813

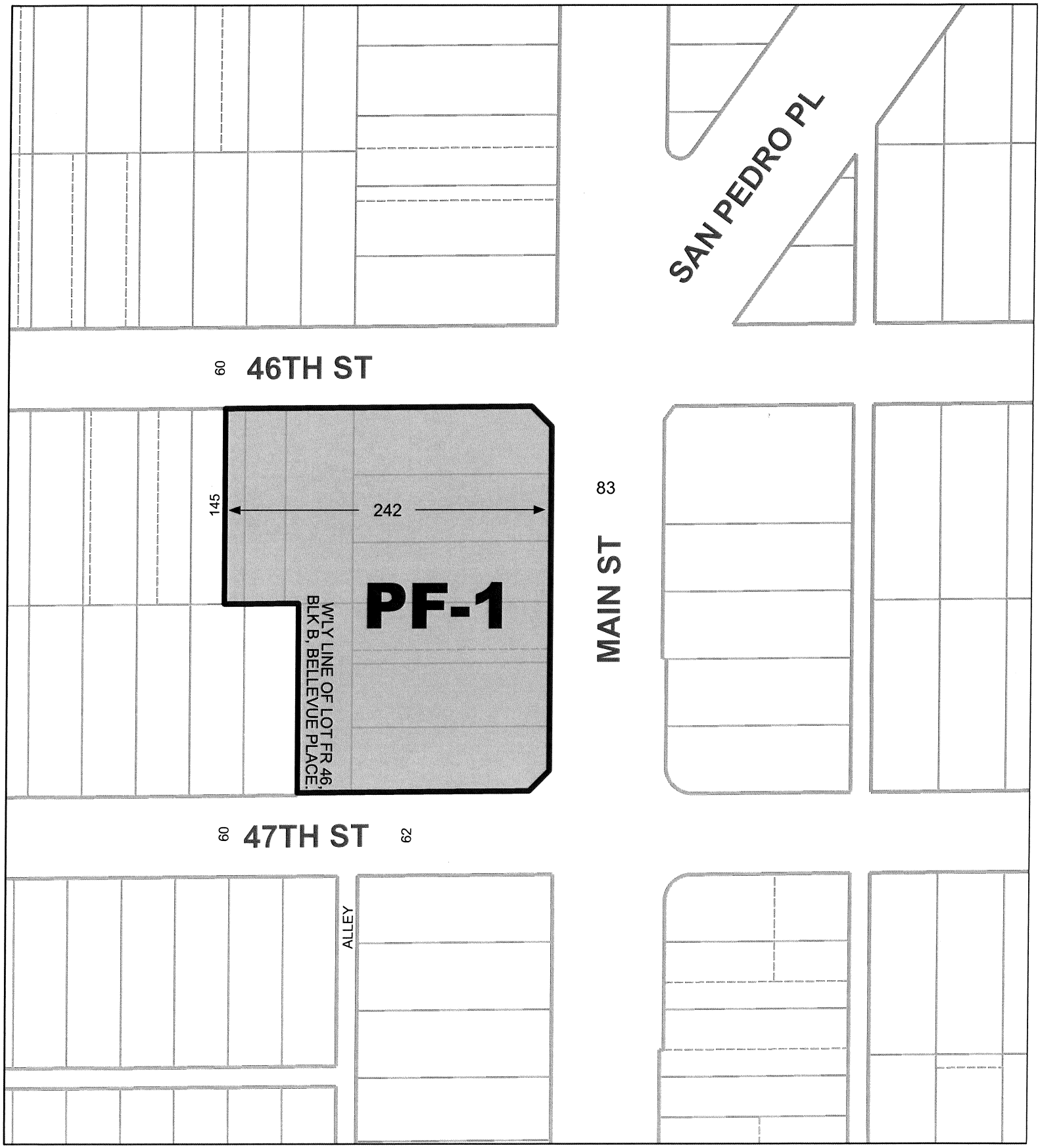

0 50 100 200
Feet

City of Los Angeles

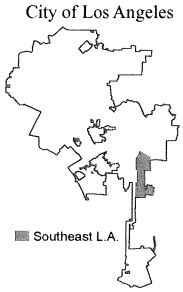

C.M. 112.5 A 203, 112.5 A 205	CPC 2008-1553 CPU

Data Sources: Department of City Planning, Bureau of Engineering

AE/

SELA CPU, SA 1595

010813

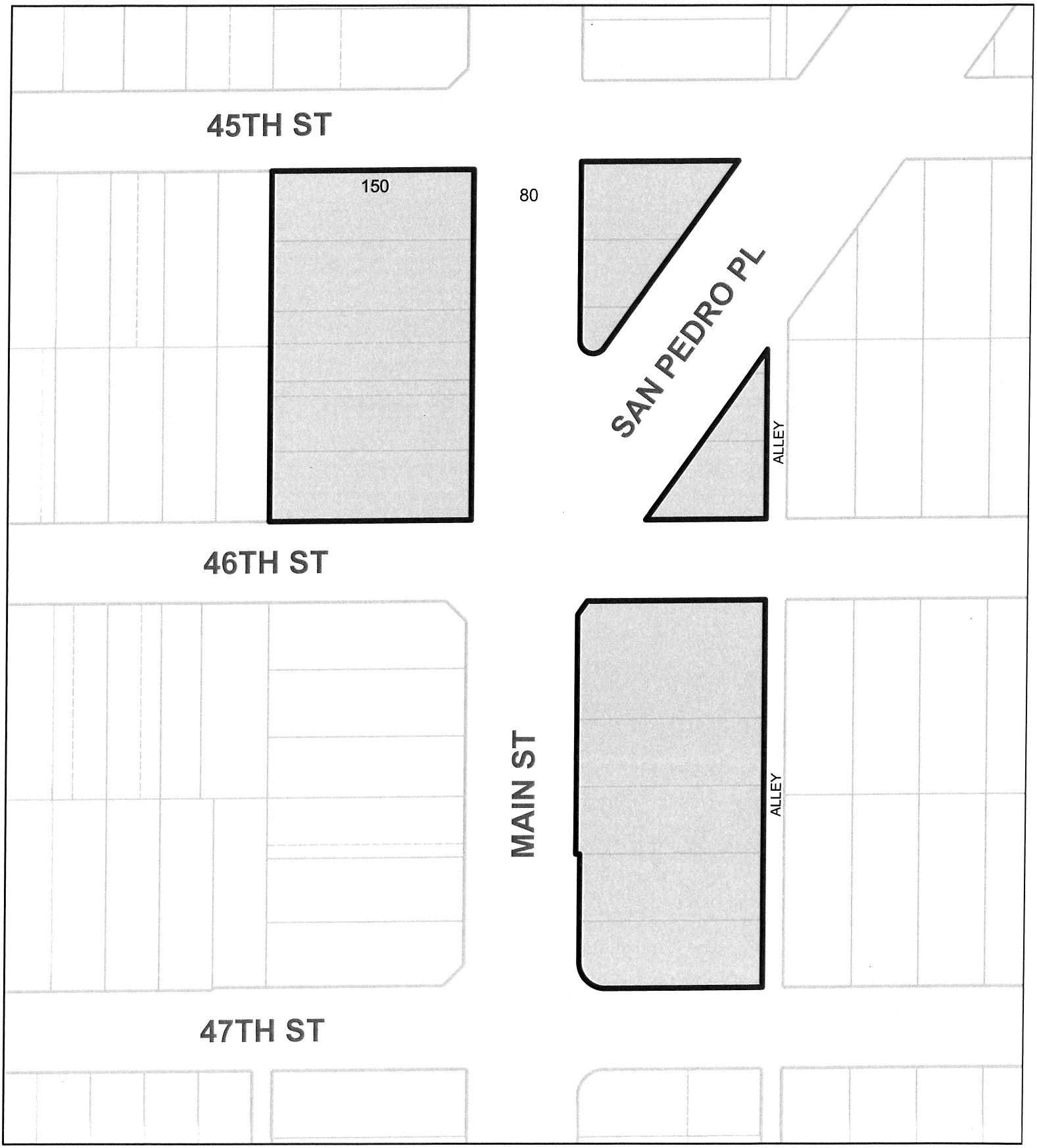

C2-1VL-CPIO

0 50 100 200
Feet

C.M. 112.5 A 203, 112.5 A 205	CPC 2008-1553 CPU

AE/cf SELA CPU, SA 1600 010813

City of Los Angeles

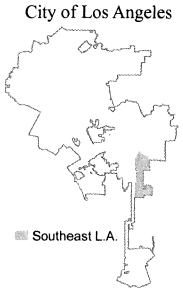

Data Sources: Department of City Planning, Bureau of Engineering

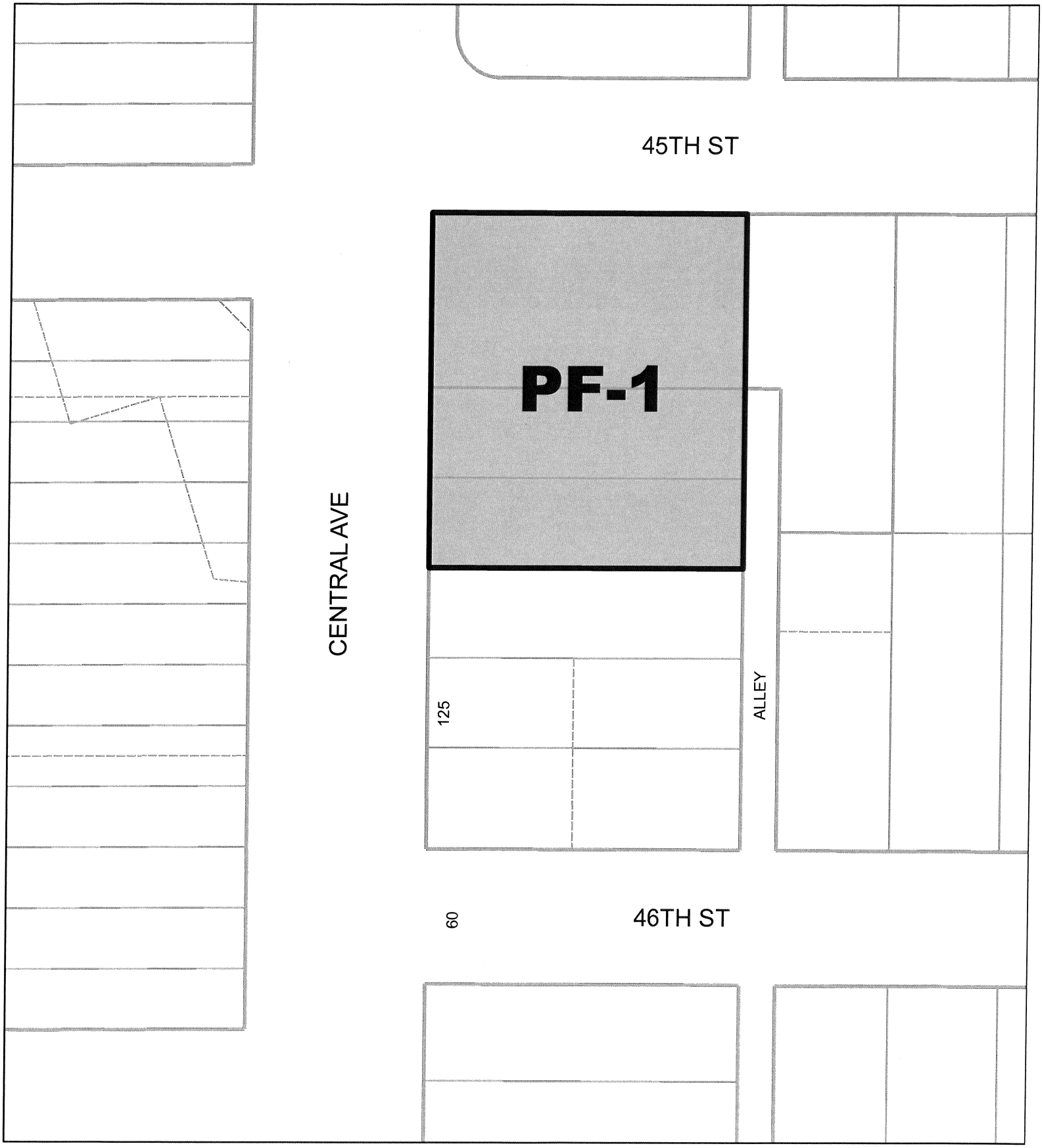

0 25 50 100
Feet

City of Los Angeles

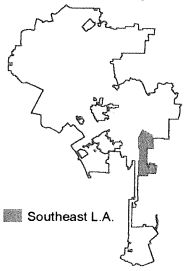

C.M. 112.5 A 209	CPC 2008-1553 CPU

Data Sources: Department of City Planning, Bureau of Engineering

LH/cf

SELA CPU, SA 1605

011217

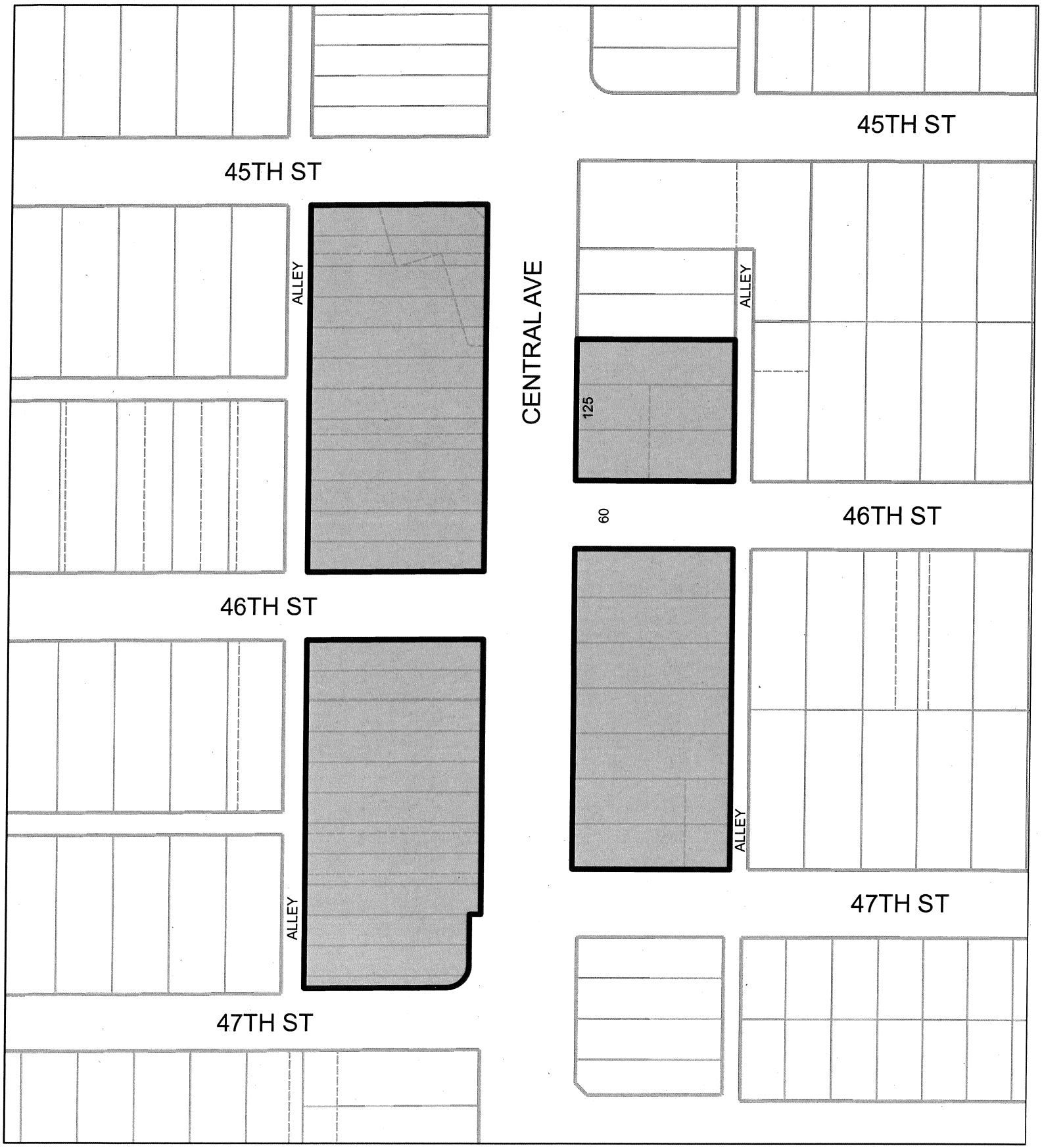

C2-1-CPIO

0 50 100 200
Feet

City of Los Angeles

Southeast L.A.

C.M. 112.5 A 209	CPC 2008-1553 CPU

AE/

SELA CPU, SA 1610

020613

Data Sources: Department of City Planning, Bureau of Engineering

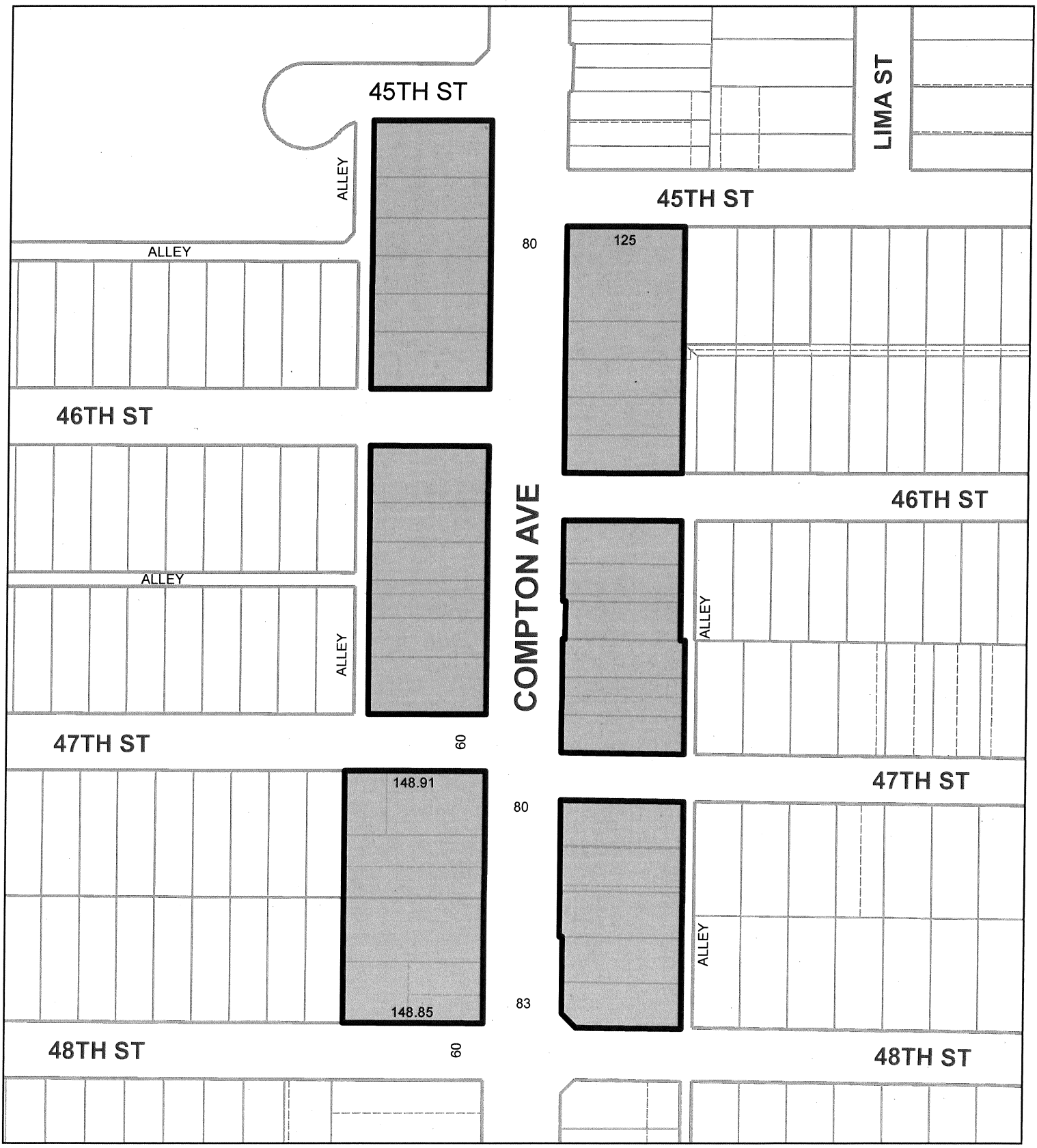

C2-1VL-CPIO

0 75 150 300
Feet

City of Los Angeles

Southeast L.A.

C.M. 112.5 A 211, 112.5 A 213	CPC 2008-1553 CPU

AE/ HB

SELA CPU, SA 1620

010213

Data Sources: Department of City Planning, Bureau of Engineering

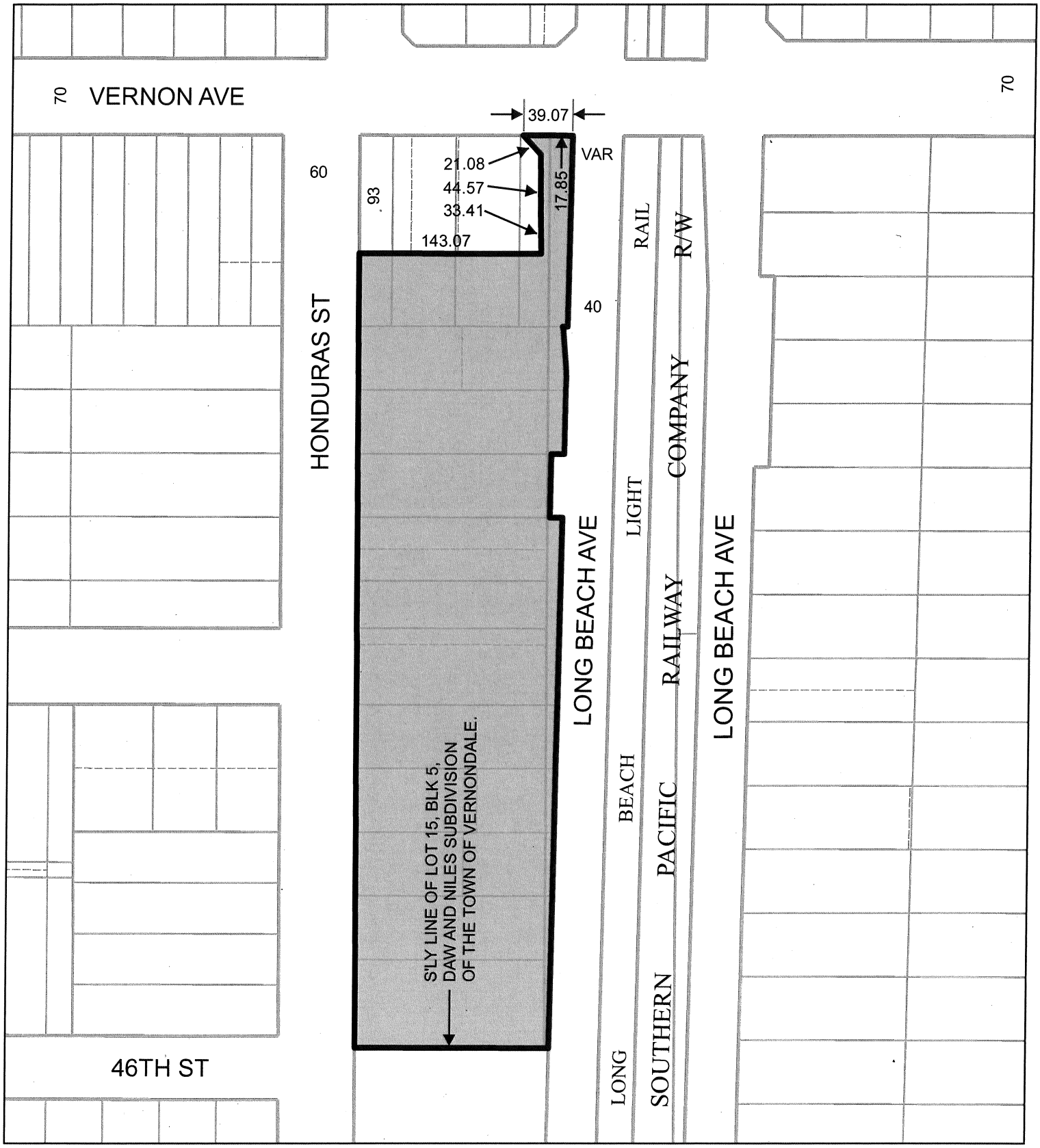

C2-2D-CPIO

0 50 100 200
Feet

City of Los Angeles

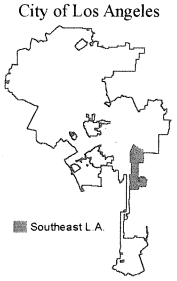

C.M. 112.5 A 213	CPC 2008-1553 CPU

AE/ RK

SELA CPU, SA 1630

020613

Data Sources: Department of City Planning, Bureau of Engineering

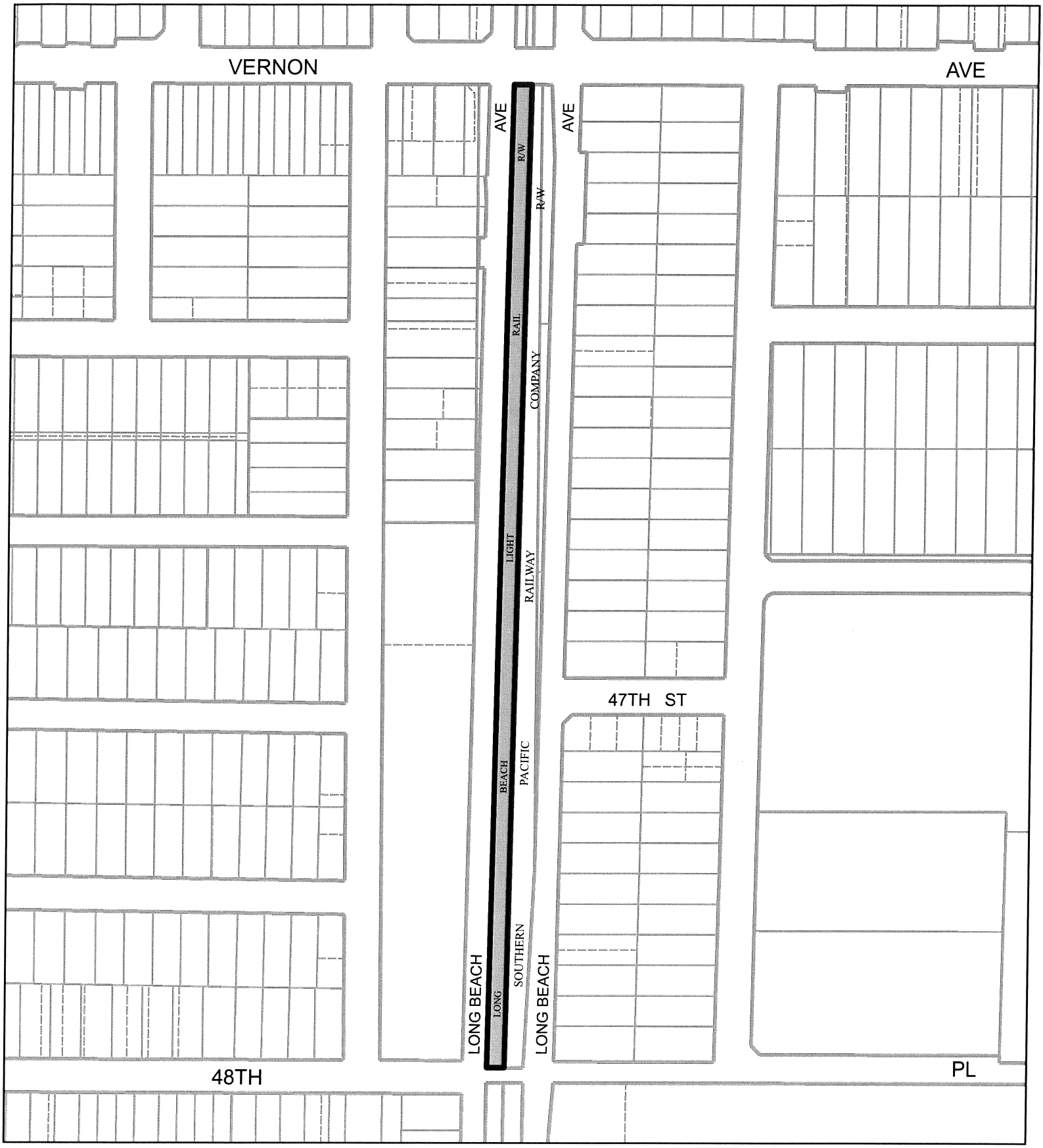

PF-1

0 130 260 520
Feet

City of Los Angeles

Southeast L.A.

C.M. 112.5 A 213, 111 A 213	CPC 2008-1553 CPU

Data Sources: Department of City Planning, Bureau of Engineering

AE/ HP

SELA CPU, SA 1640

112712

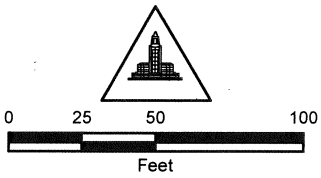

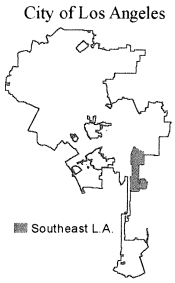

C.M. 111 A 203	CPC 2008-1553 CPU

AE/

SELA CPU, SA 1650

110712

Data Sources: Department of City Planning, Bureau of Engineering

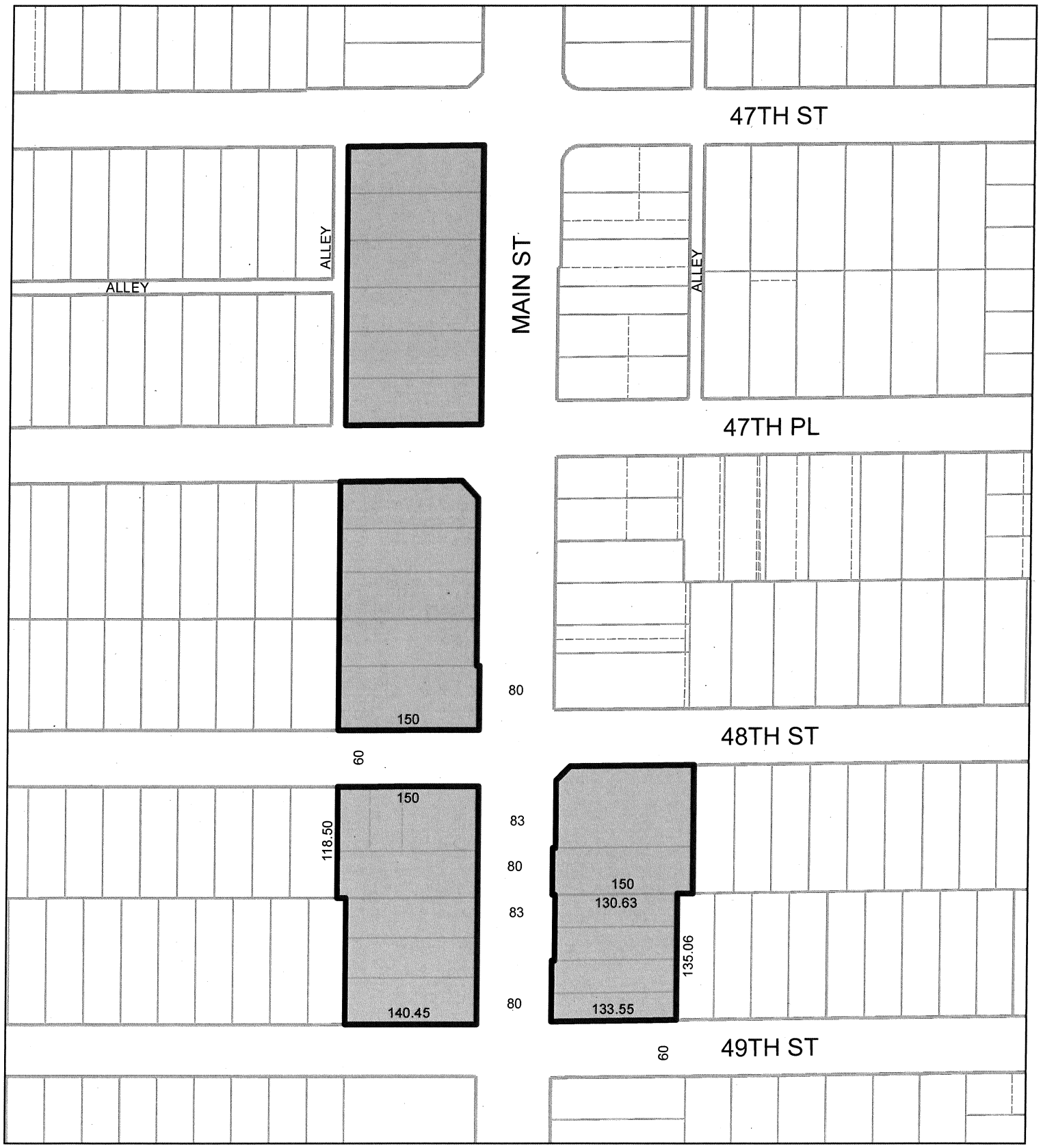

C2-1VL-CPIO

0 75 150 300
Feet

City of Los Angeles

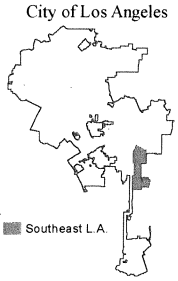

C.M. 111 A 203, 111 A 205, 112.5 A 203	CPC 2008-1553 CPU

AE/

SELA CPU, SA 1660

010213

Data Sources: Department of City Planning, Bureau of Engineering

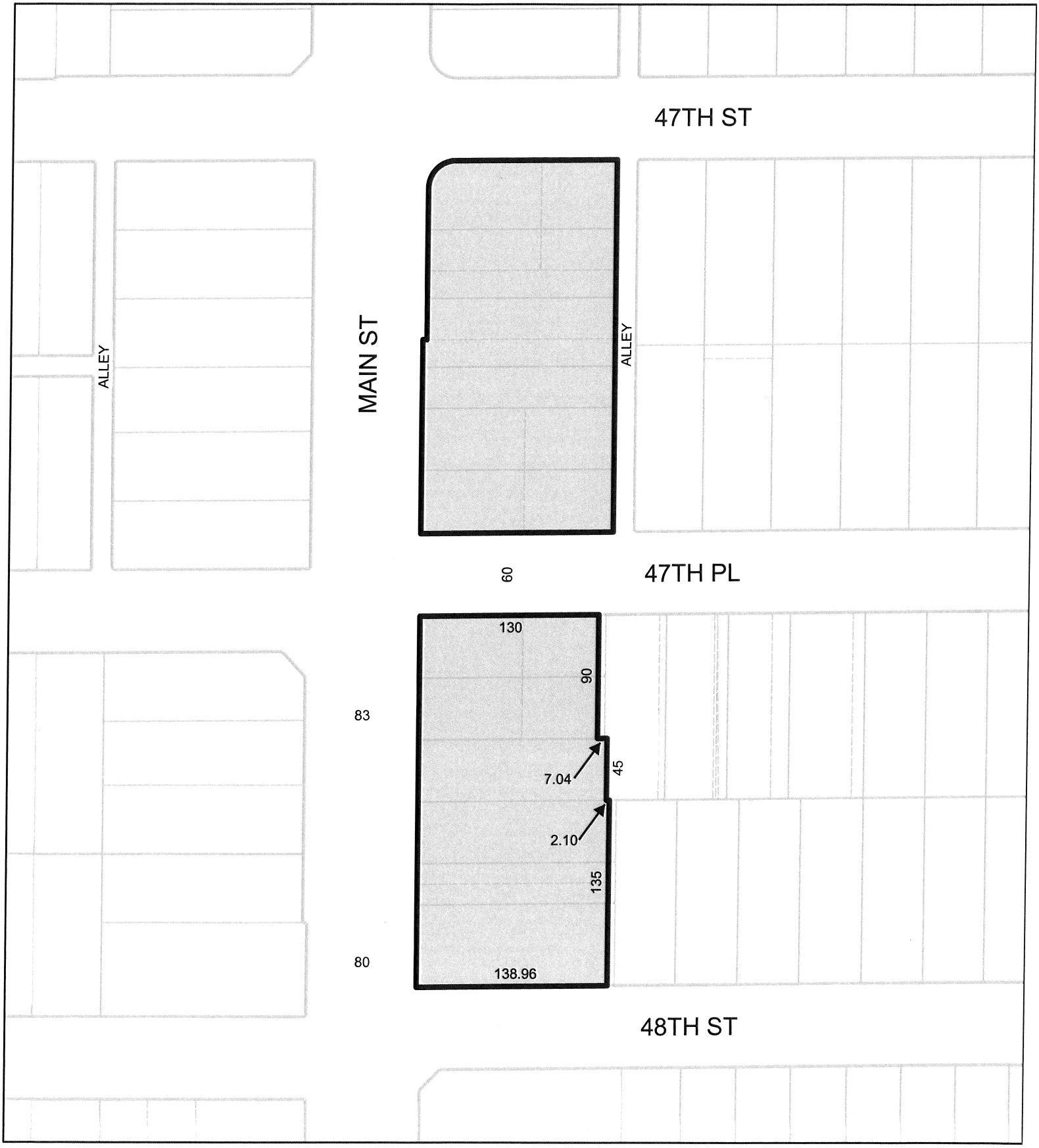

C2-1VL-CPIO

0 50 100 200
Feet

City of Los Angeles

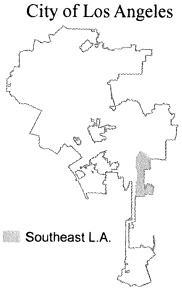

C.M. 111 A 205, 112.5 A 205	CPC 2008-1553 CPU

Data Sources: Department of City Planning, Bureau of Engineering

AE/cf

SELA CPU, SA 1670

010813

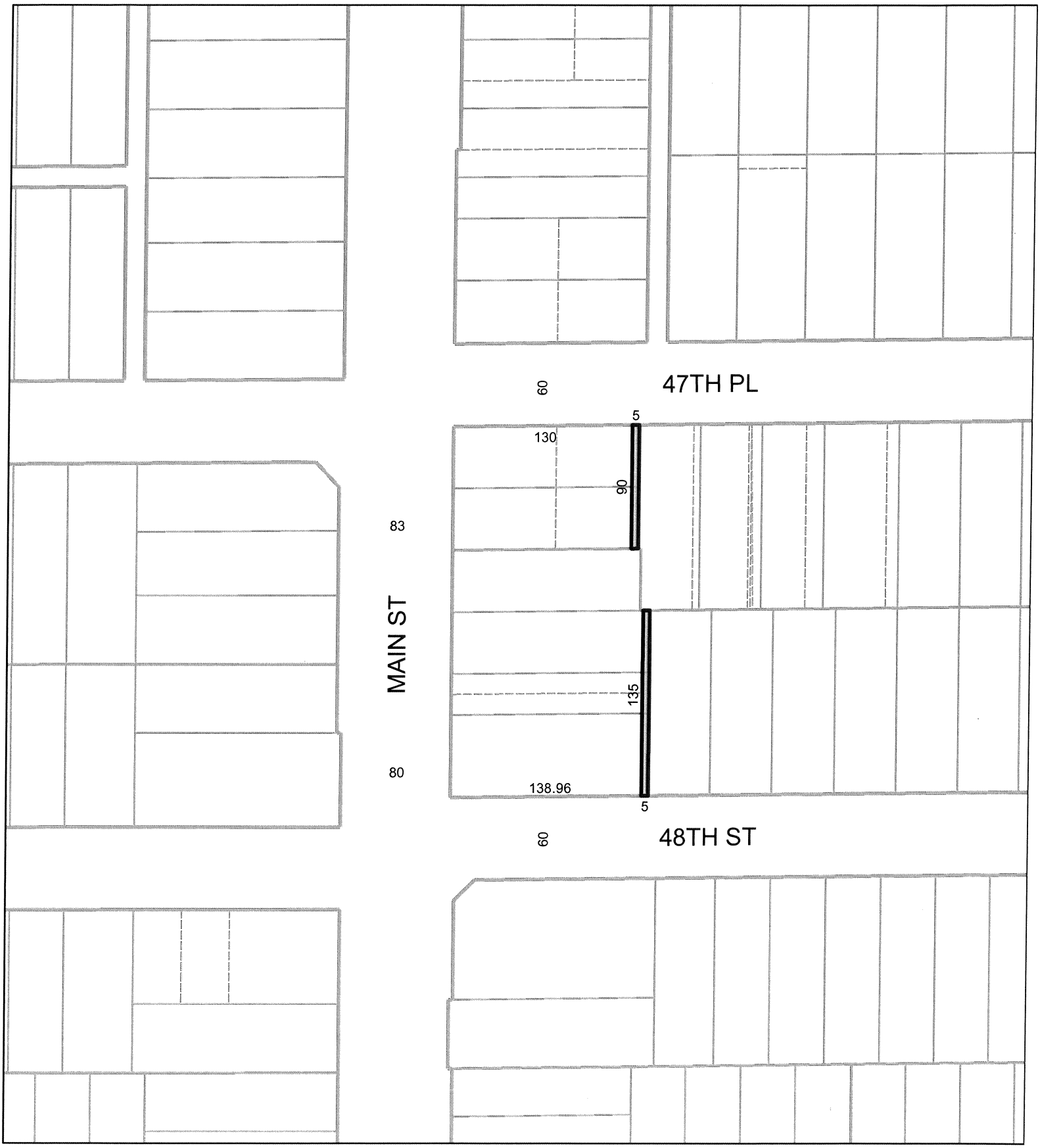

R2-1

0 50 100 200
Feet

City of Los Angeles

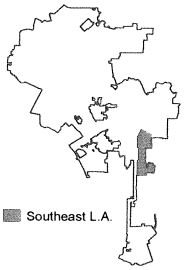

C.M. 111 A 205	CPC 2008-1553 CPU

Data Sources: Department of City Planning, Bureau of Engineering

AE/

SELA CPU, SA 1671

010813

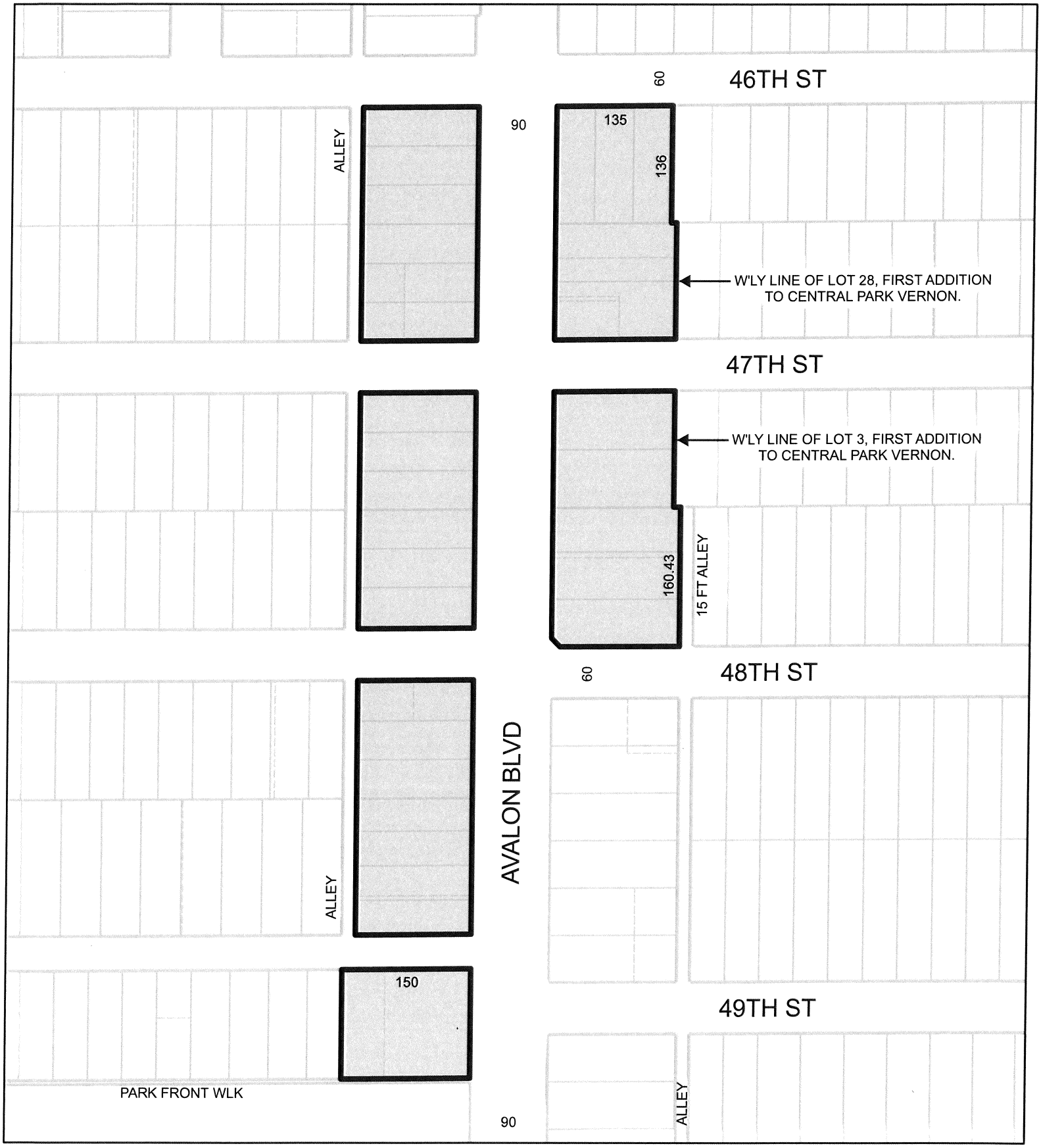

C2-1VL-CPIO

0 75 150 300
Feet

City of Los Angeles

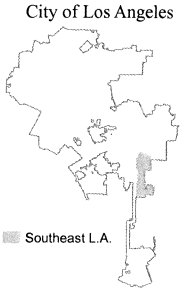

C.M. 111 A 207, 112.5 A 207	CPC 2008-1553 CPU

Data Sources: Department of City Planning, Bureau of Engineering

AE/ok

SELA CPU, SA 1680

010813

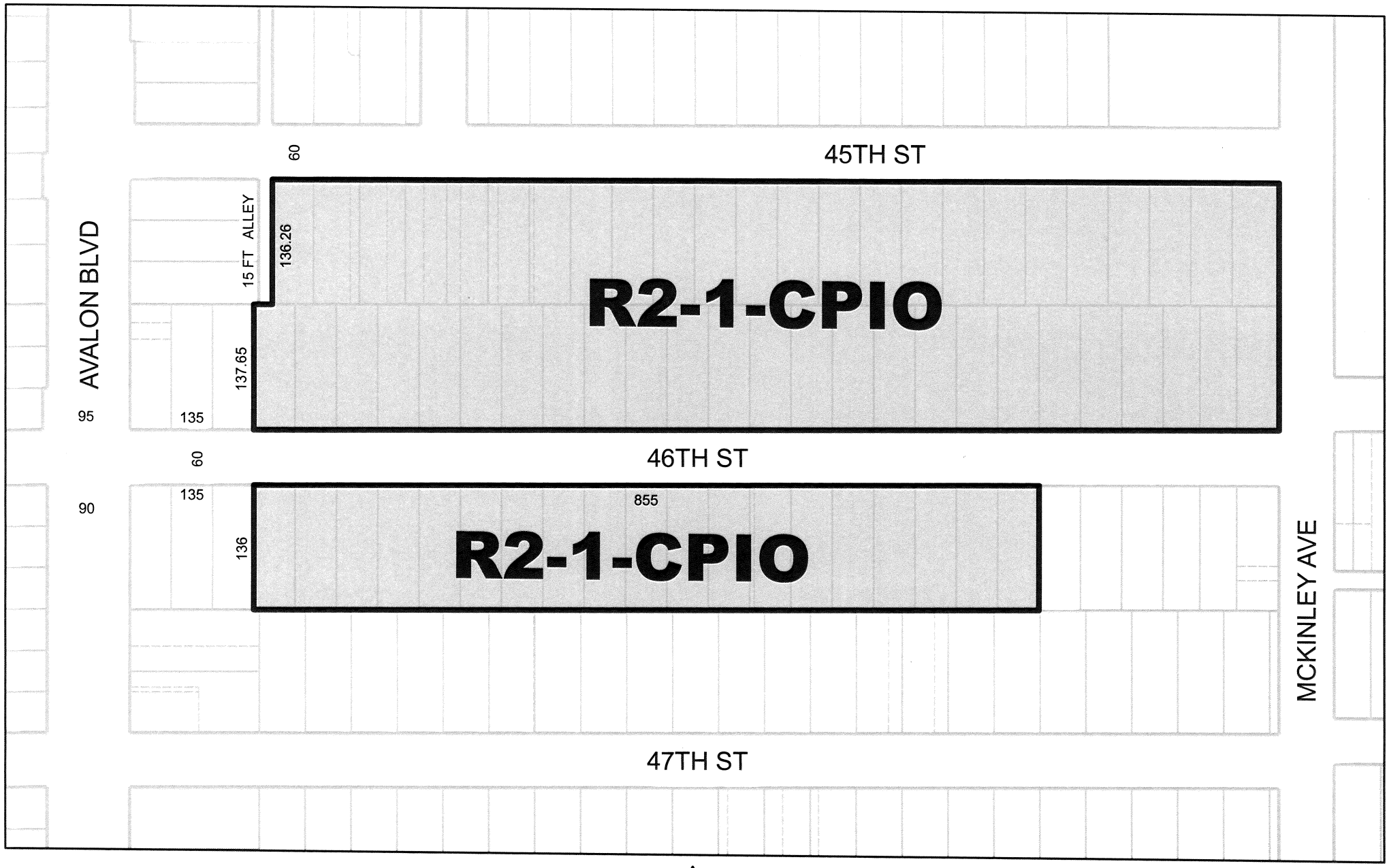

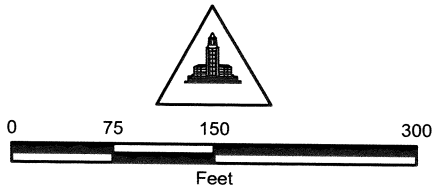

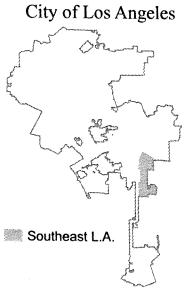

C.M. 112.5 A 207	CPC 2008-1553 CPU

Data Sources: Department of City Planning, Bureau of Engineering

AE/

SELA CPU, SA 1681

090314

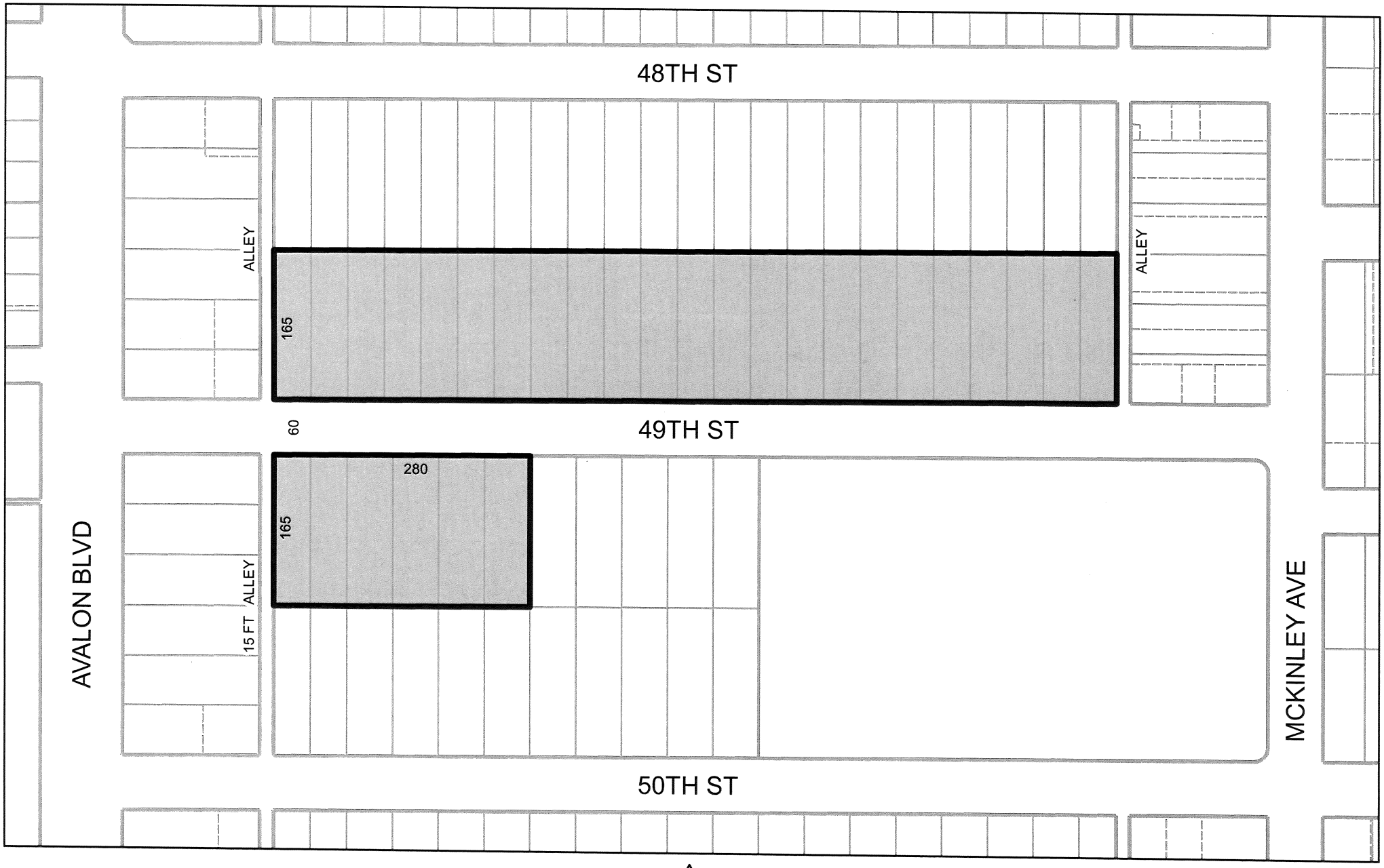

R2-1-CPIO

0 75 150 300
Feet

C.M. 111 A 207	CPC 2008-1553 CPU

AE/ CJ

SELA CPU, SA 1682

090314

City of Los Angeles

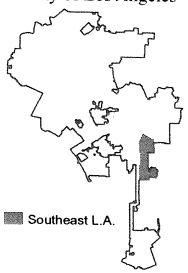

Data Sources: Department of City Planning, Bureau of Engineering

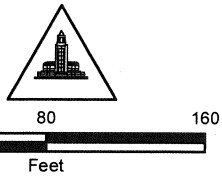

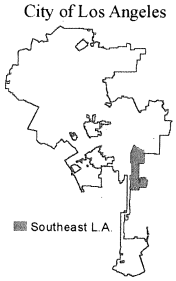

C.M. 111 A 207	CPC 2008-1553 CPU

Data Sources: Department of City Planning, Bureau of Engineering

AE/

SELA CPU, SA 1683

120815

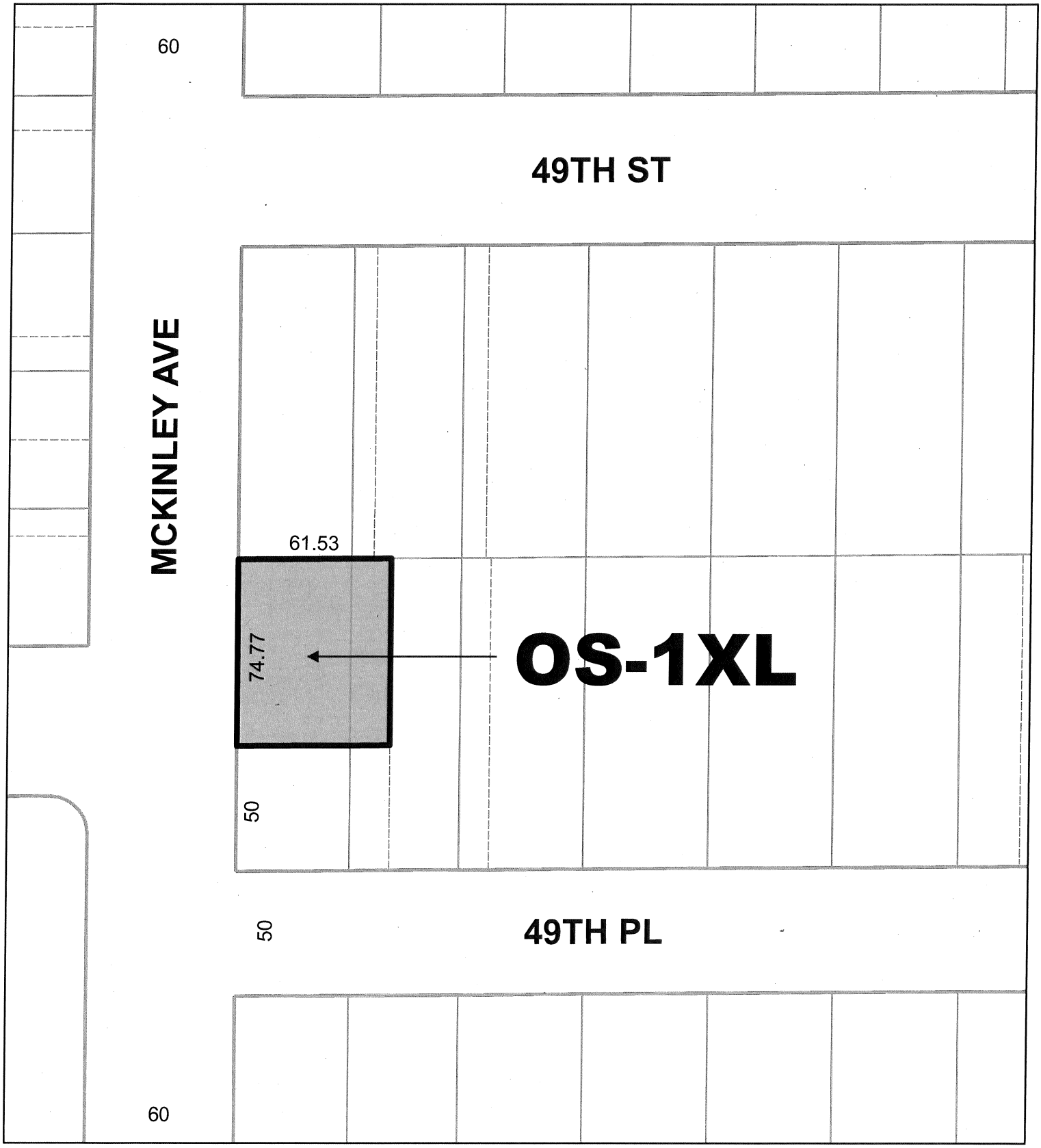

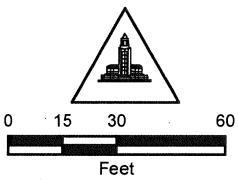

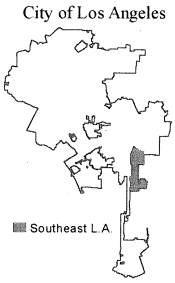

C.M. 111A207, 111A209	CPC 2008-1553 CPU

Data Sources: Department of City Planning, Bureau of Engineering

AE/

SELA CPU, SA 1684

120812

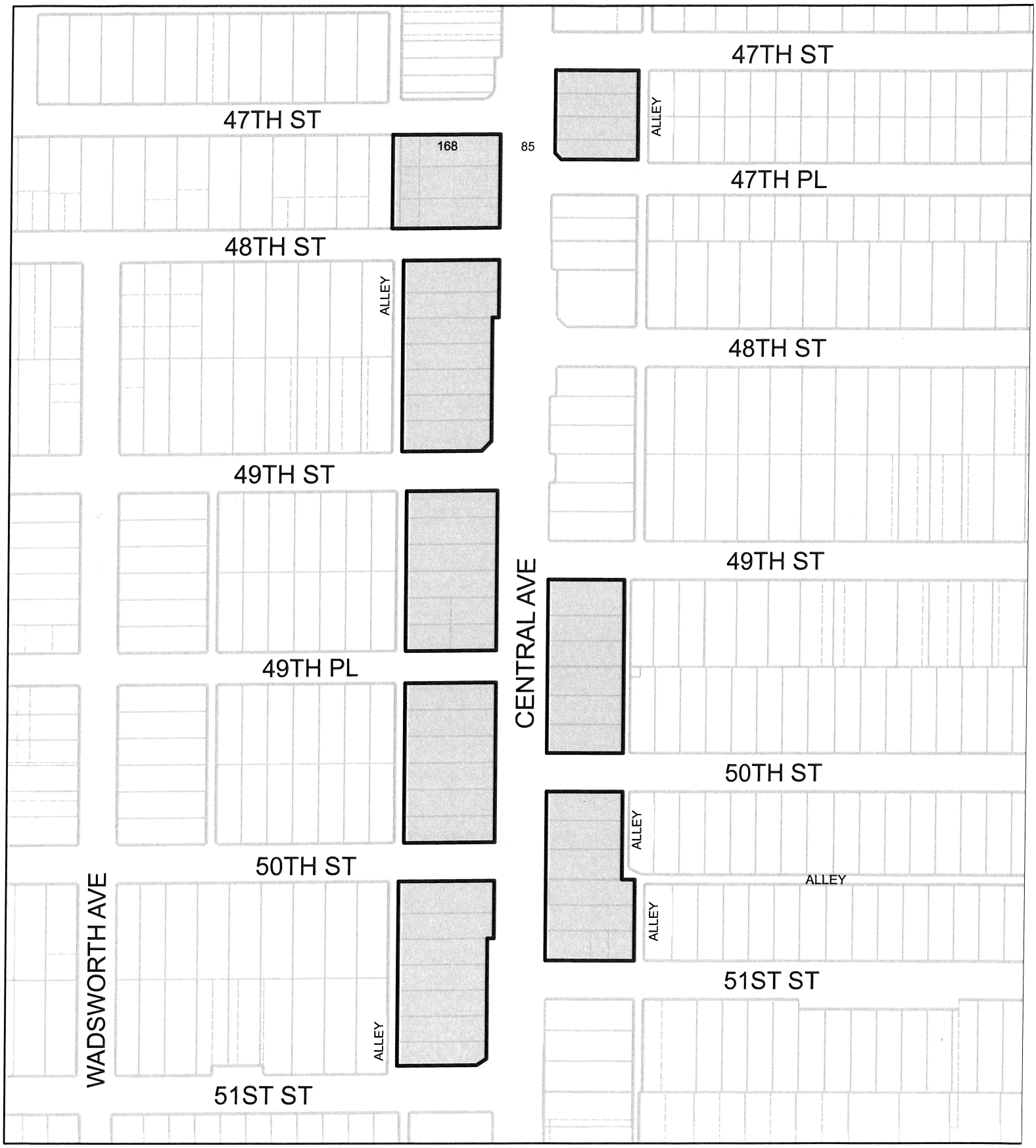

C2-1VL-CPIO

0 100 200 400
Feet

City of Los Angeles

Southeast L.A.

C.M. 111 A 209, 112.5 A 209	CPC 2008-1553 CPU

Data Sources: Department of City Planning, Bureau of Engineering

AE/CF

SELA CPU, SA 1690

010813

0 50 100 200
Feet

City of Los Angeles

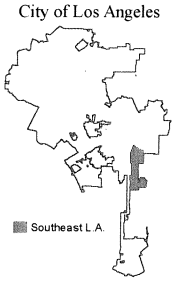

C.M. 111 A 209, 112.5 A 209	CPC 2008-1553 CPU

AE/

SELA CPU, SA 1700

010213

Data Sources: Department of City Planning, Bureau of Engineering

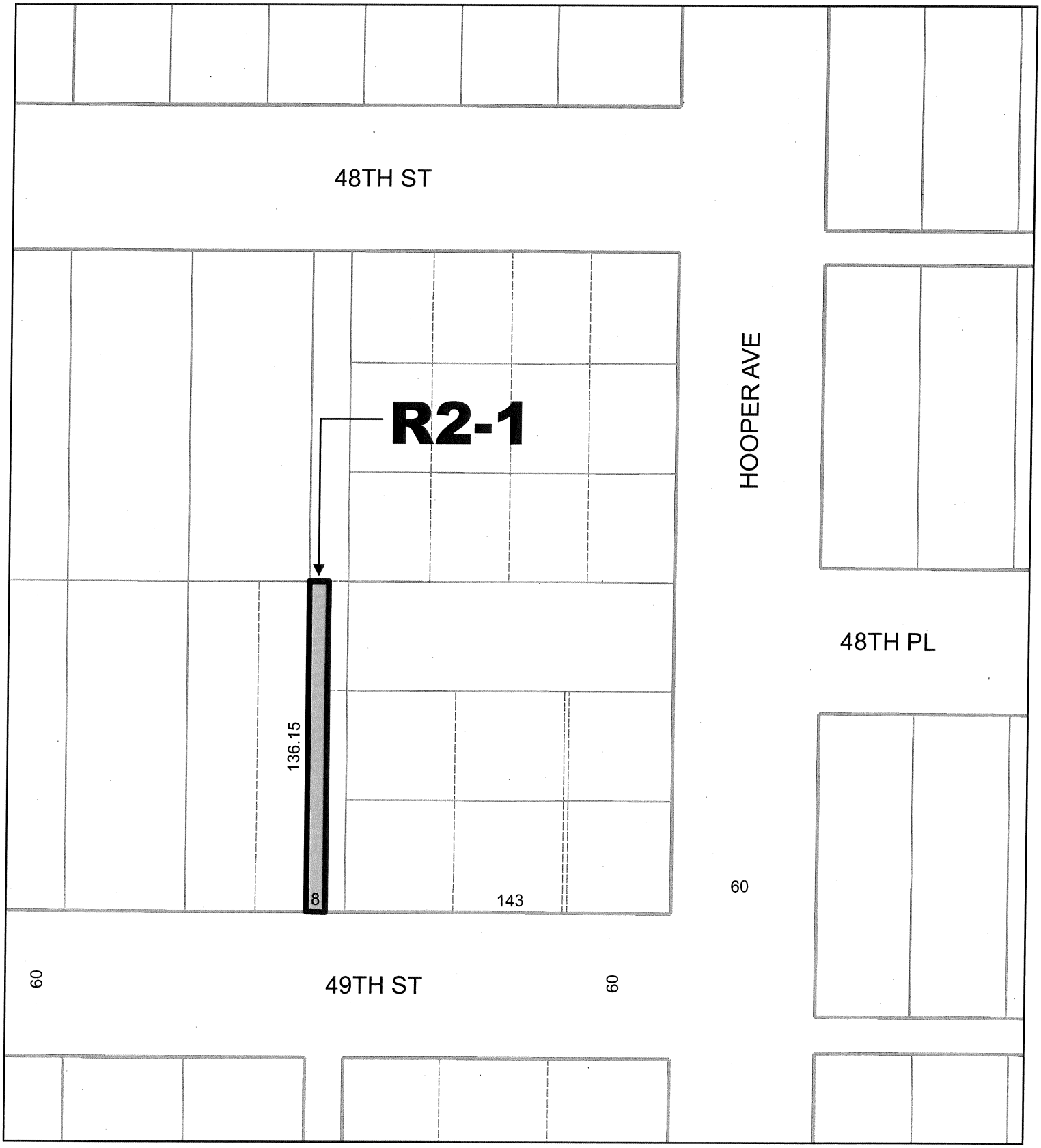

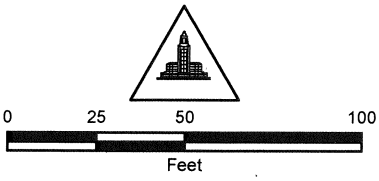

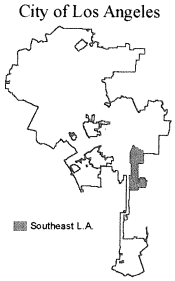

C.M. 111 A 211	CPC 2008-1553 CPU

Data Sources: Department of City Planning, Bureau of Engineering

AE/

SELA CPU, SA 1720

112712

C2-1VL-CPIO

0 50 100 200
Feet

City of Los Angeles

Southeast L.A.

C.M. 111 A 211, 111 A 213	CPC 2008-1553 CPU

AE/

SELA CPU, SA 1730

120412

Data Sources: Department of City Planning, Bureau of Engineering

C2-1VL-CPIO

0 12.5 25 50
Feet

City of Los Angeles

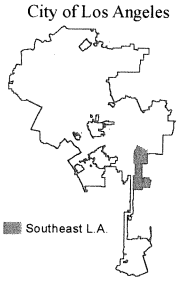

C.M. 111 A 213	CPC 2008-1553 CPU

AE/

SELA CPU, SA 1735

120412

Data Sources: Department of City Planning, Bureau of Engineering

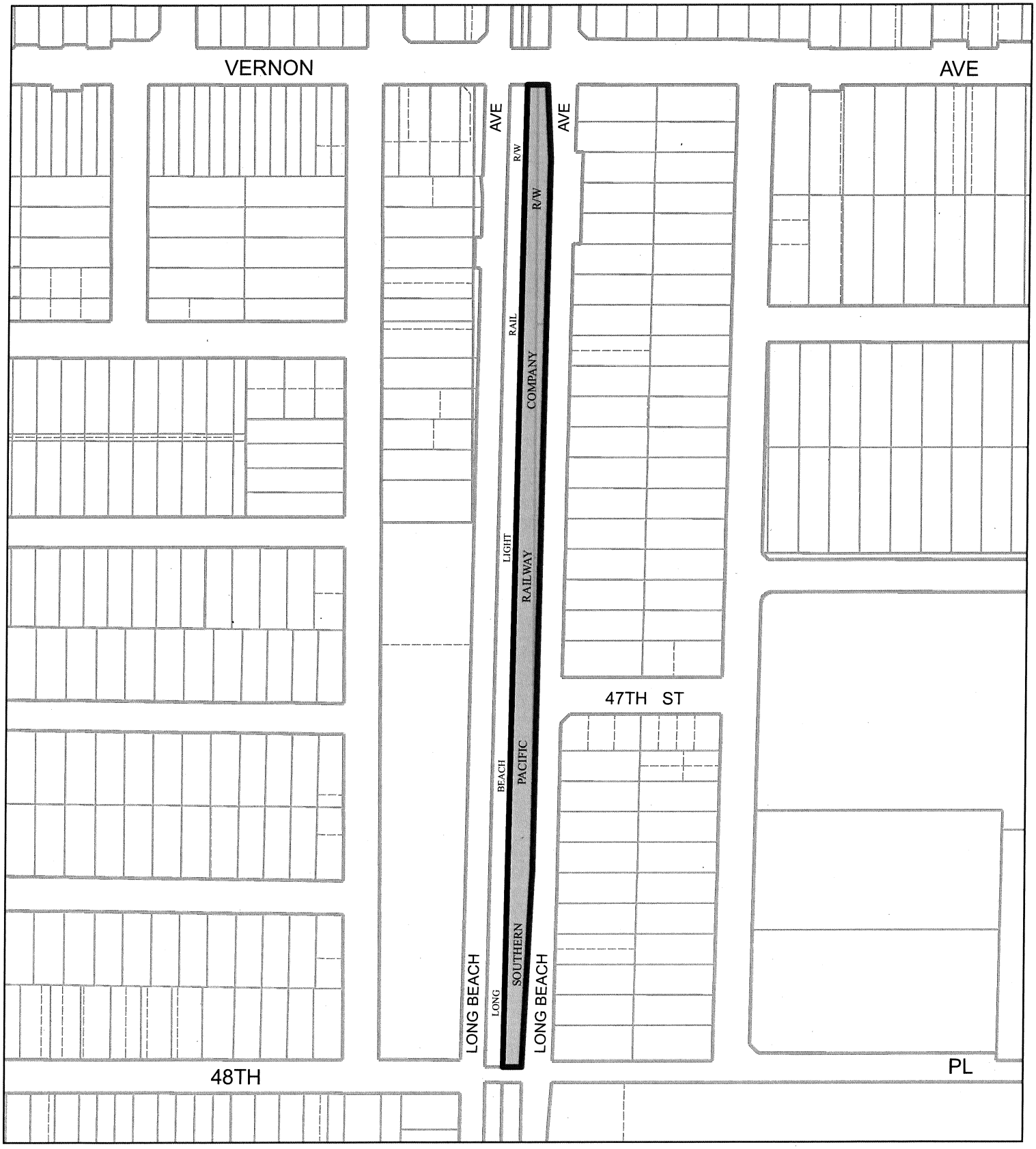

M1-1

0 130 260 520
Feet

City of Los Angeles

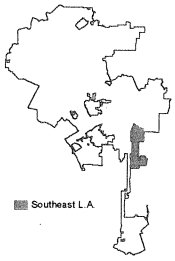

C.M. 112.5 A 213, 111 A 213	CPC 2008-1553 CPU

AE/

SELA CPU, SA 1740

112712

Data Sources: Department of City Planning, Bureau of Engineering

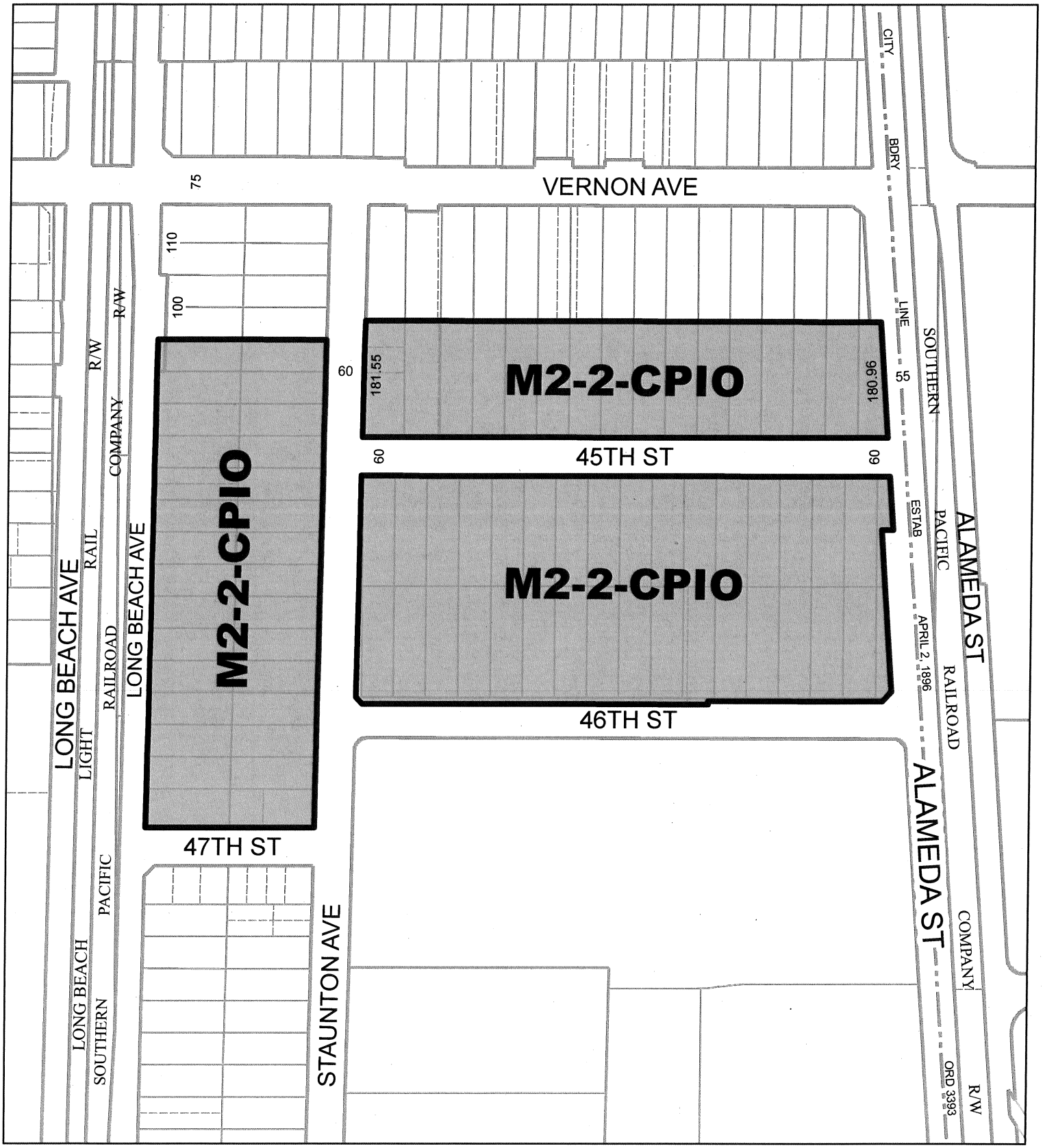

0 100 200 400

Feet

City of Los Angeles

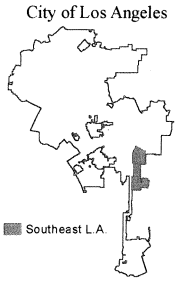

C.M. 112.5 A 213, 112.5 A 215	CPC 2008-1553 CPU

AE/

SELA CPU, SA 1750

010813

Data Sources: Department of City Planning, Bureau of Engineering

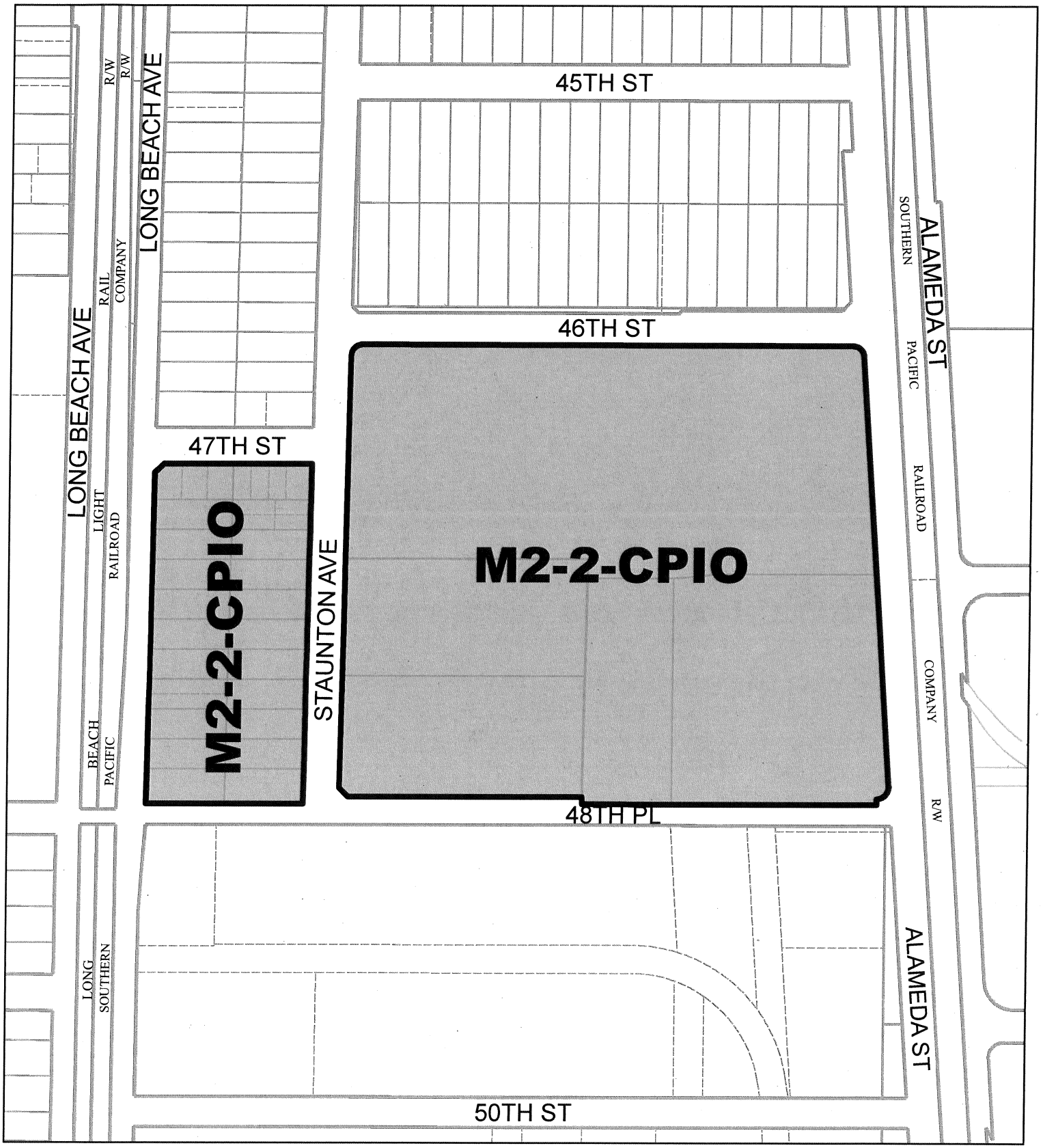

0 125 250 500
Feet

City of Los Angeles

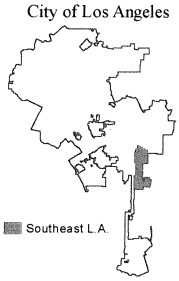

C.M. 112.5 A 213, 111 A 213, 112.5 A 215, 111 A 215	CPC 2008-1553 CPU

AE/

SELA CPU, SA 1760

010213

Data Sources: Department of City Planning, Bureau of Engineering

C2-1VL-CPIO

0 37.5 75 150
Feet

City of Los Angeles

Southeast L.A.

C.M. 111 A 201	CPC 2008-1553 CPU

AE/ Cf

SELA CPU, SA 1770

010813

Data Sources: Department of City Planning, Bureau of Engineering

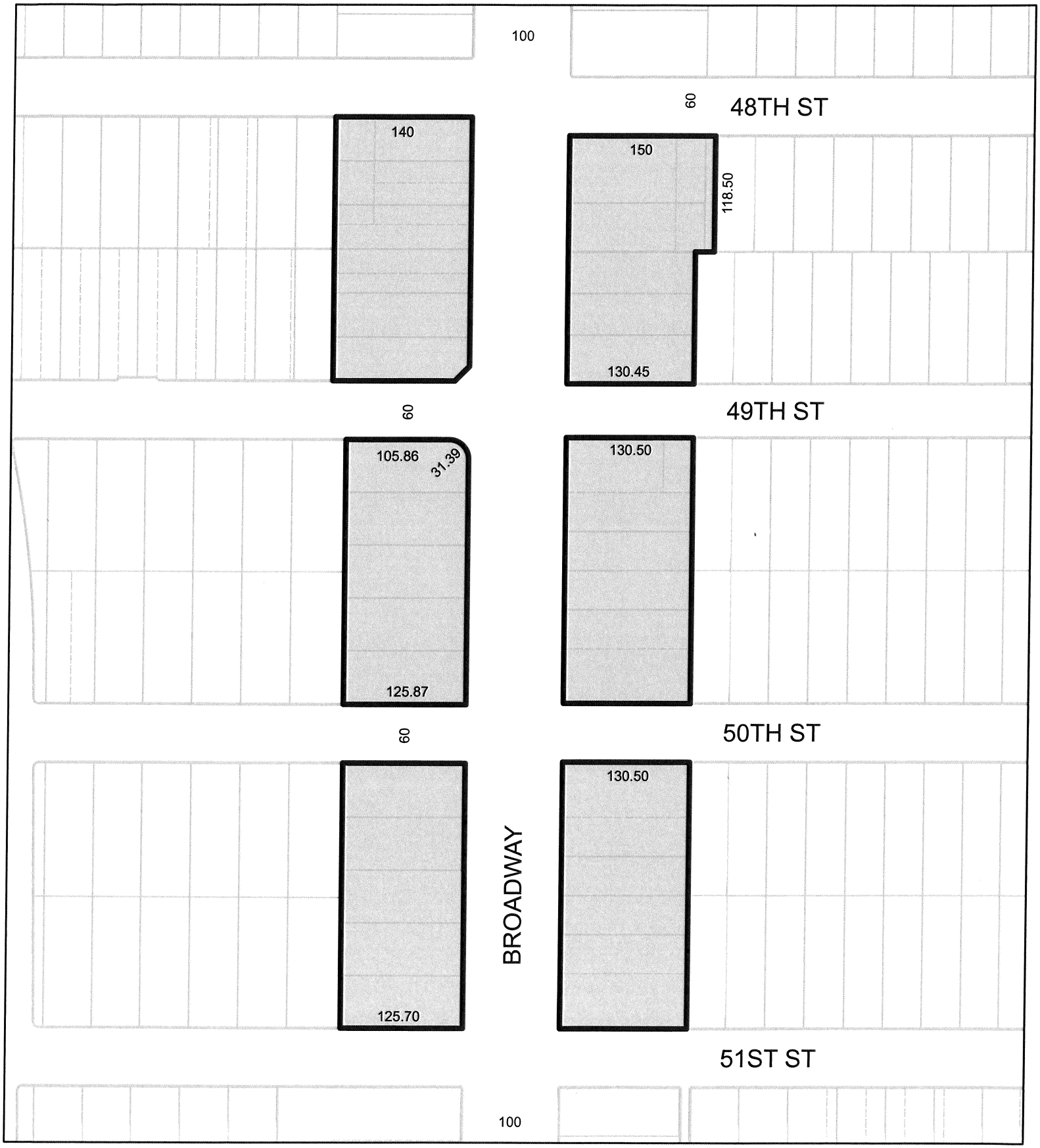

C2-1VL-CPIO

0 75 150 300
Feet

C.M. 111 A 203	CPC 2008-1553 CPU

City of Los Angeles

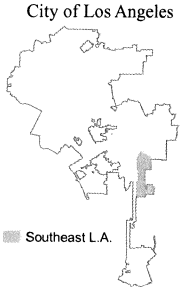

Data Sources: Department of City Planning, Bureau of Engineering

AE/

SELA CPU, SA 1780

010813

C2-1VL-CPIO

0 50 100 200
Feet

City of Los Angeles

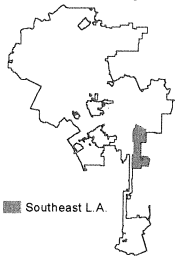

C.M. 111 A 203, 111 A 205	CPC 2008-1553 CPU

AE/

SELA CPU, SA 1790

010213

Data Sources: Department of City Planning, Bureau of Engineering

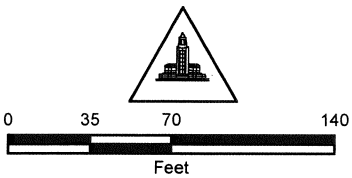

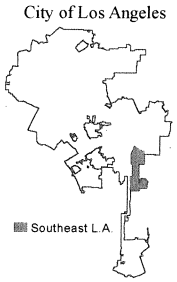

C.M. 111 A 207	CPC 2008-1553 CPU

AE/ 8/18

SELA CPU, SA 1810

103012

Data Sources: Department of City Planning, Bureau of Engineering

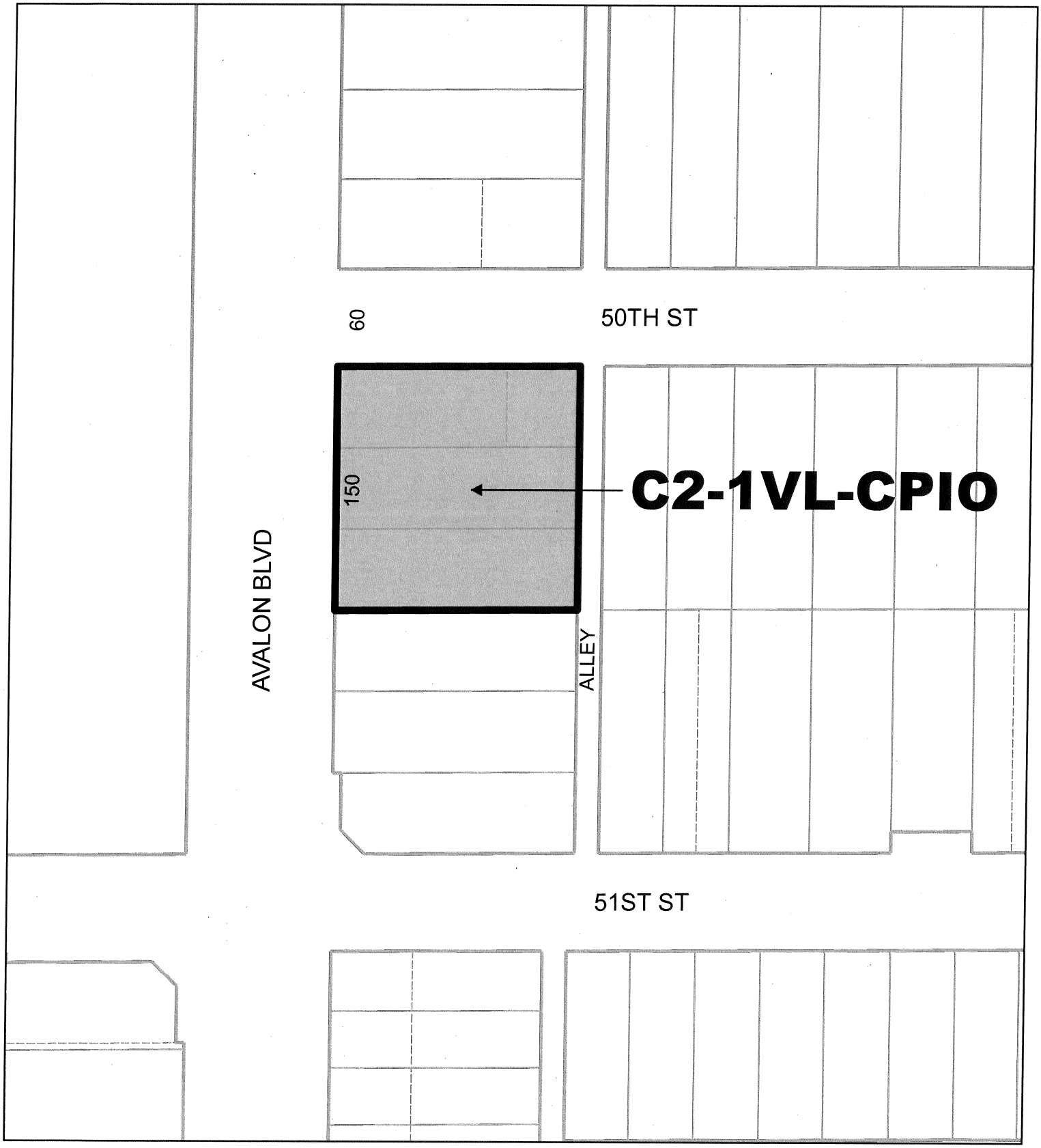

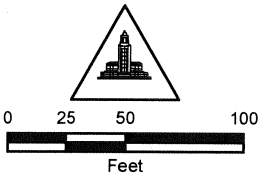

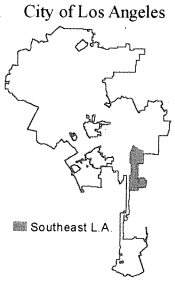

C.M. 111 A 207	CPC 2008-1553 CPU

Data Sources: Department of City Planning, Bureau of Engineering

AE/

SELA CPU, SA 1820

110712

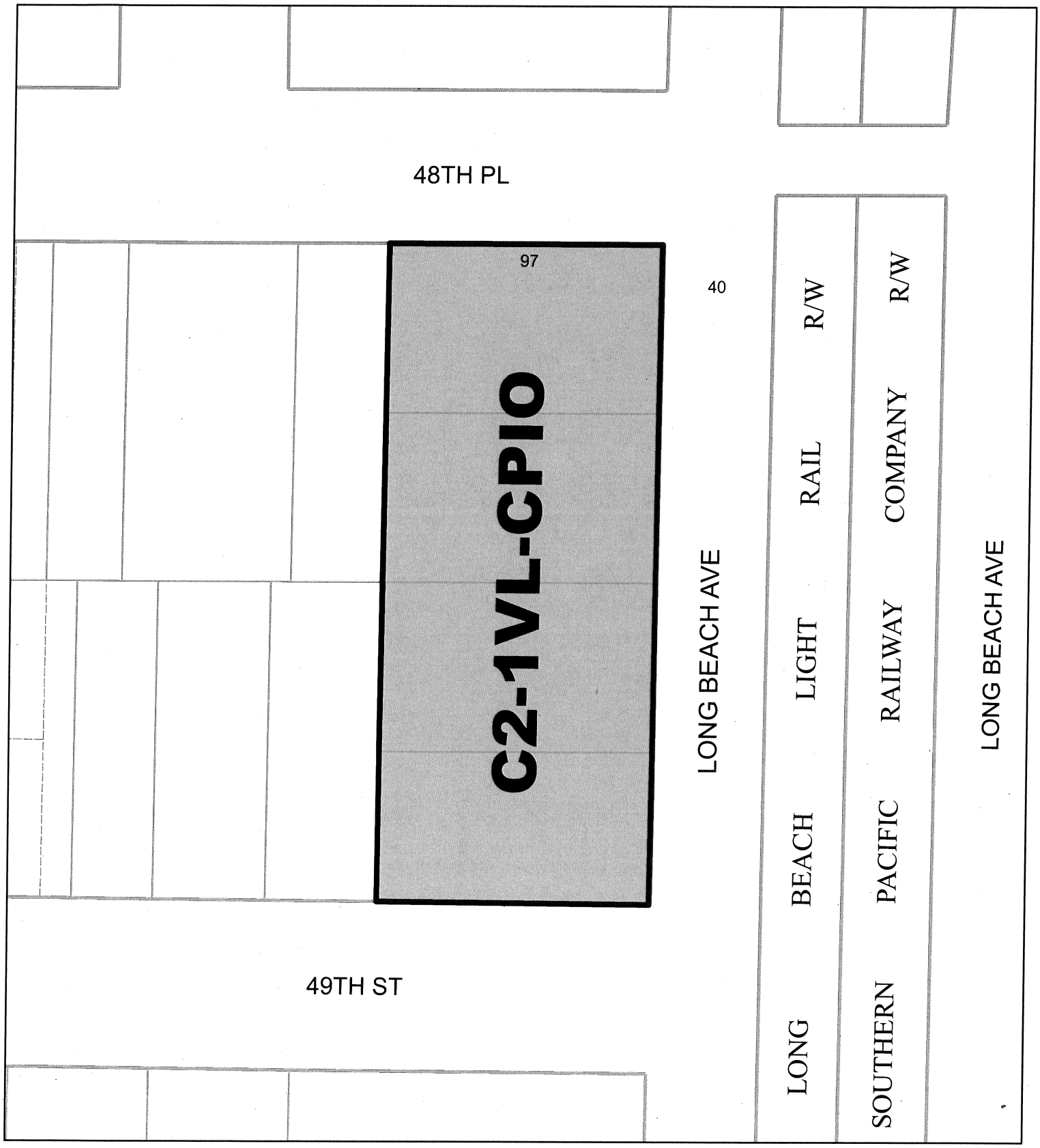

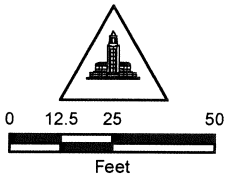

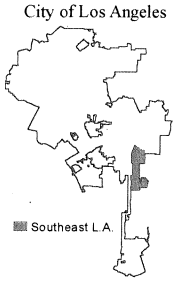

C.M. 111 A 213	CPC 2008-1553 CPU

Data Sources: Department of City Planning, Bureau of Engineering

AE/LH

SELA CPU, SA 1835

010813

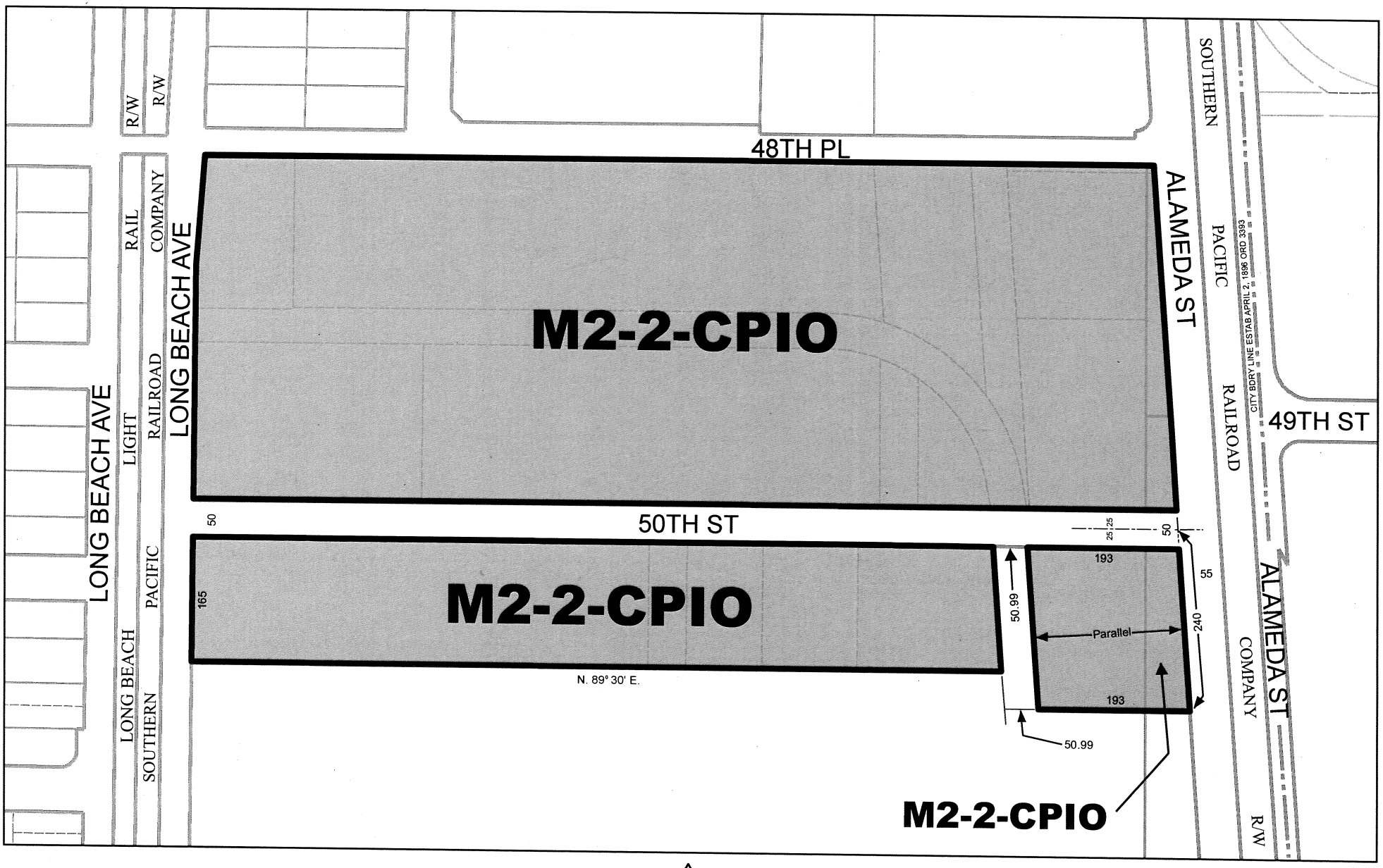

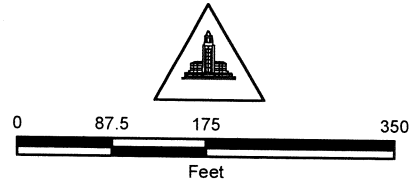

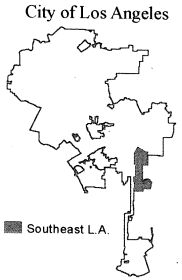

C.M. 111 A 213, 111 A 215	CPC 2008-1553 CPU

AE/

SELA CPU, SA 1840

121912

Data Sources: Department of City Planning, Bureau of Engineering

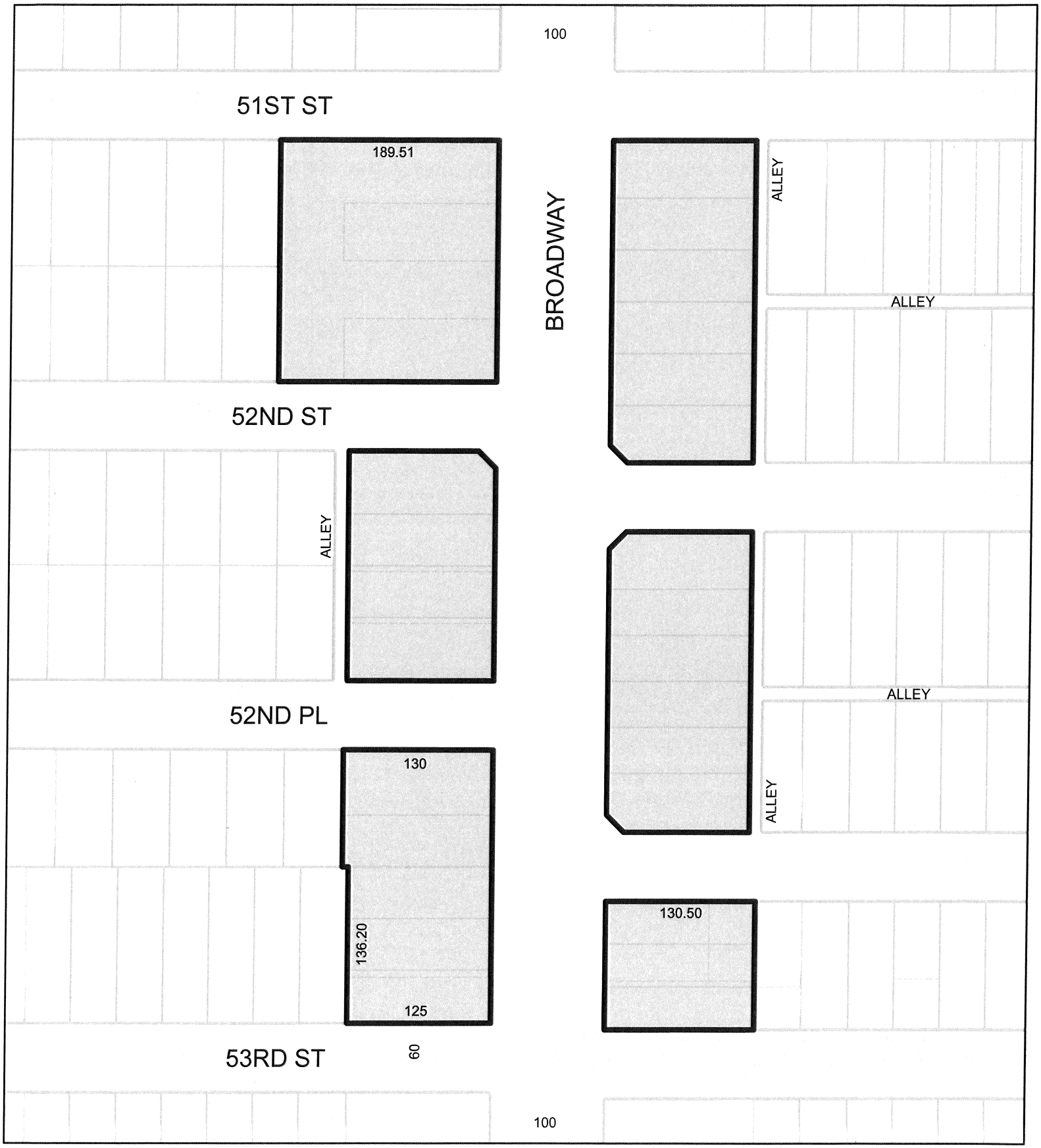

C2-1VL-CPIO

0 62.5 125 250
Feet

C.M. 108 B 201, 111 A 203	CPC 2008-1553 CPU

City of Los Angeles

Southeast L.A.

Data Sources: Department of City Planning, Bureau of Engineering

AE/

SELA CPU, SA 1850

010813

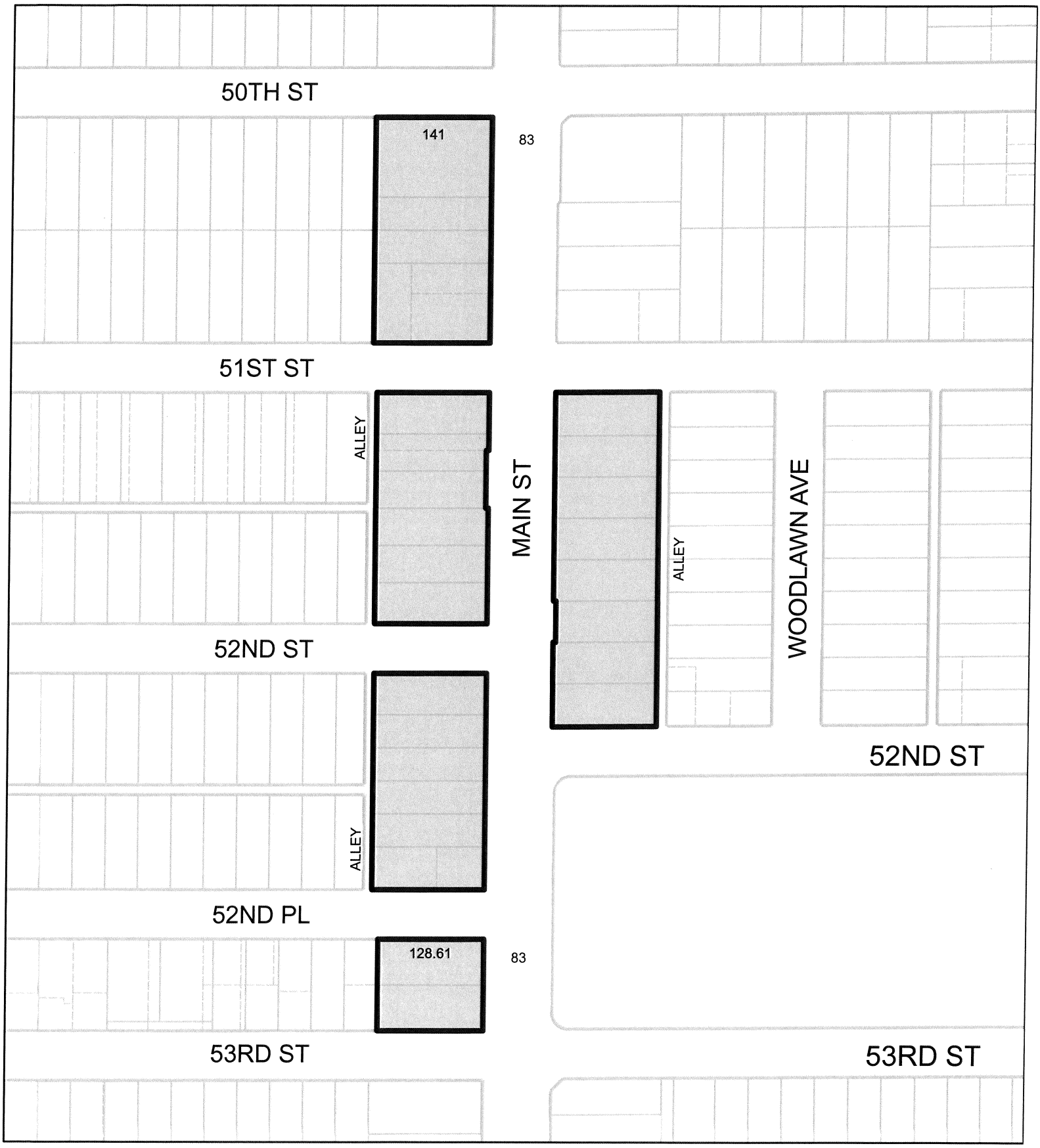

C2-1VL-CPIO

0 75 150 300
Feet

City of Los Angeles

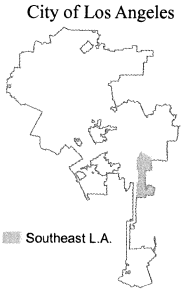

C.M. 108 B 201, 111 A 203 108 B 205, 111 A 205	CPC 2008-1553 CPU

AE/ ~~CP~~ SELA CPU, SA 1860 010813

C2-1VL-CPIO

0 75 150 300
Feet

City of Los Angeles

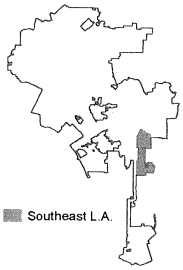

C.M. 108 B 205, 111 A 207	CPC 2008-1553 CPU

Data Sources: Department of City Planning, Bureau of Engineering

AE/cf

SELA CPU, SA 1865

010813

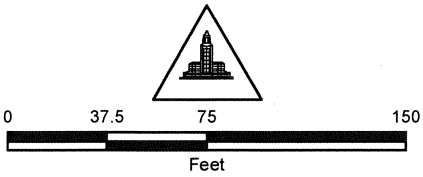

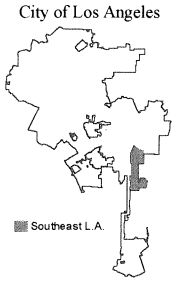

C.M. 111 A 209, 108 B 209	CPC 2008-1553 CPU

Data Sources: Department of City Planning, Bureau of Engineering

AE/ fl

SELA CPU, SA 1870

112012

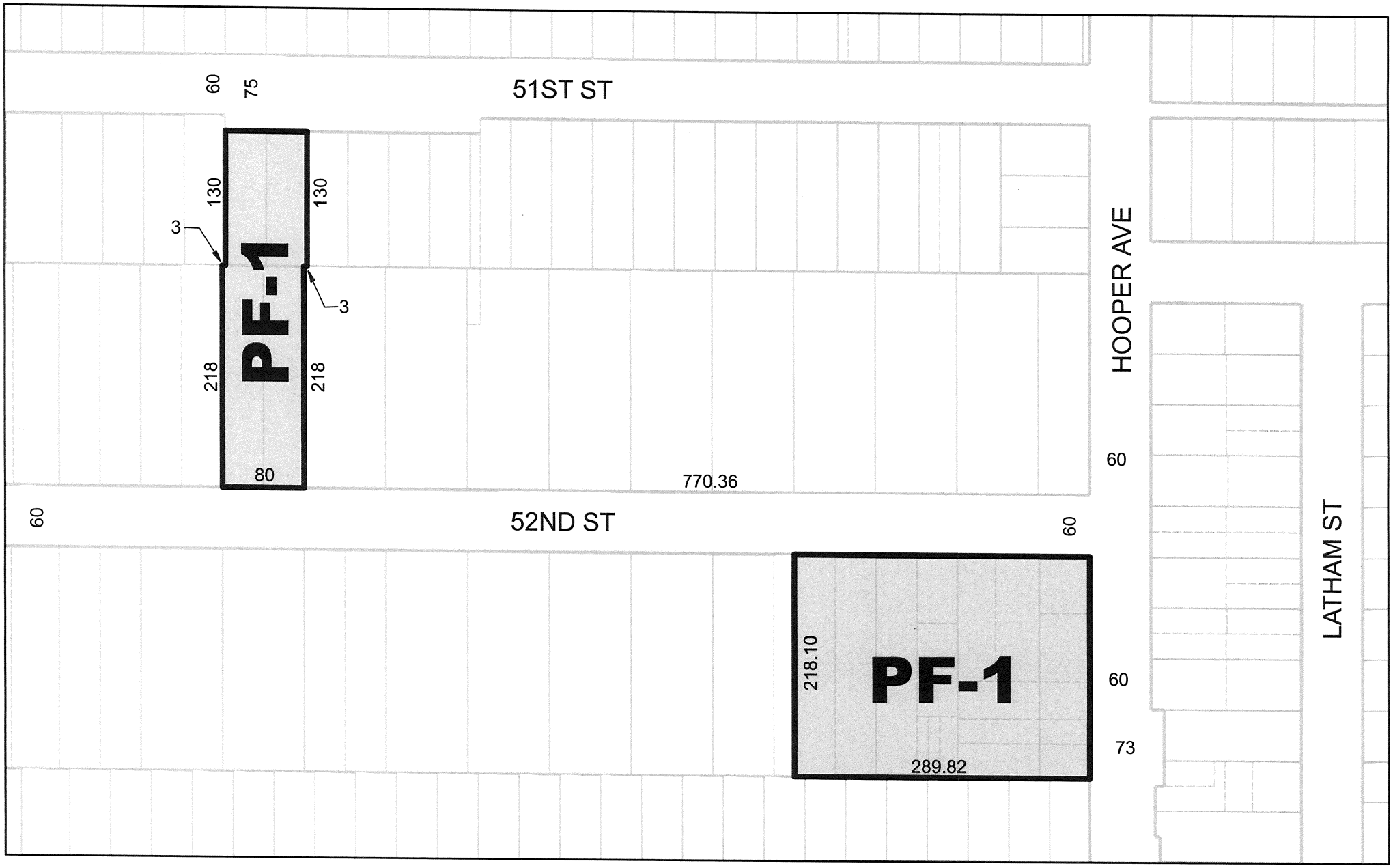

0 50 100 200
Feet

C.M. 108 B 209, 111 A 209	CPC 2008-1553 CPU

AE/Cf

SELA CPU, SA 1880

110612

City of Los Angeles

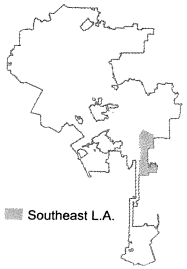

Data Sources: Department of City Planning, Bureau of Engineering

C2-1VL-CPIO

0 60 120 240
Feet

City of Los Angeles

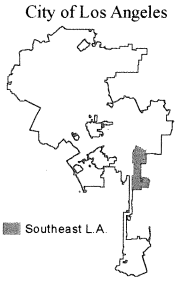

C.M. 111 A 211, 111 A 213	CPC 2008-1553 CPU

AE/

SELA CPU, SA 1890

120412

Data Sources: Department of City Planning, Bureau of Engineering

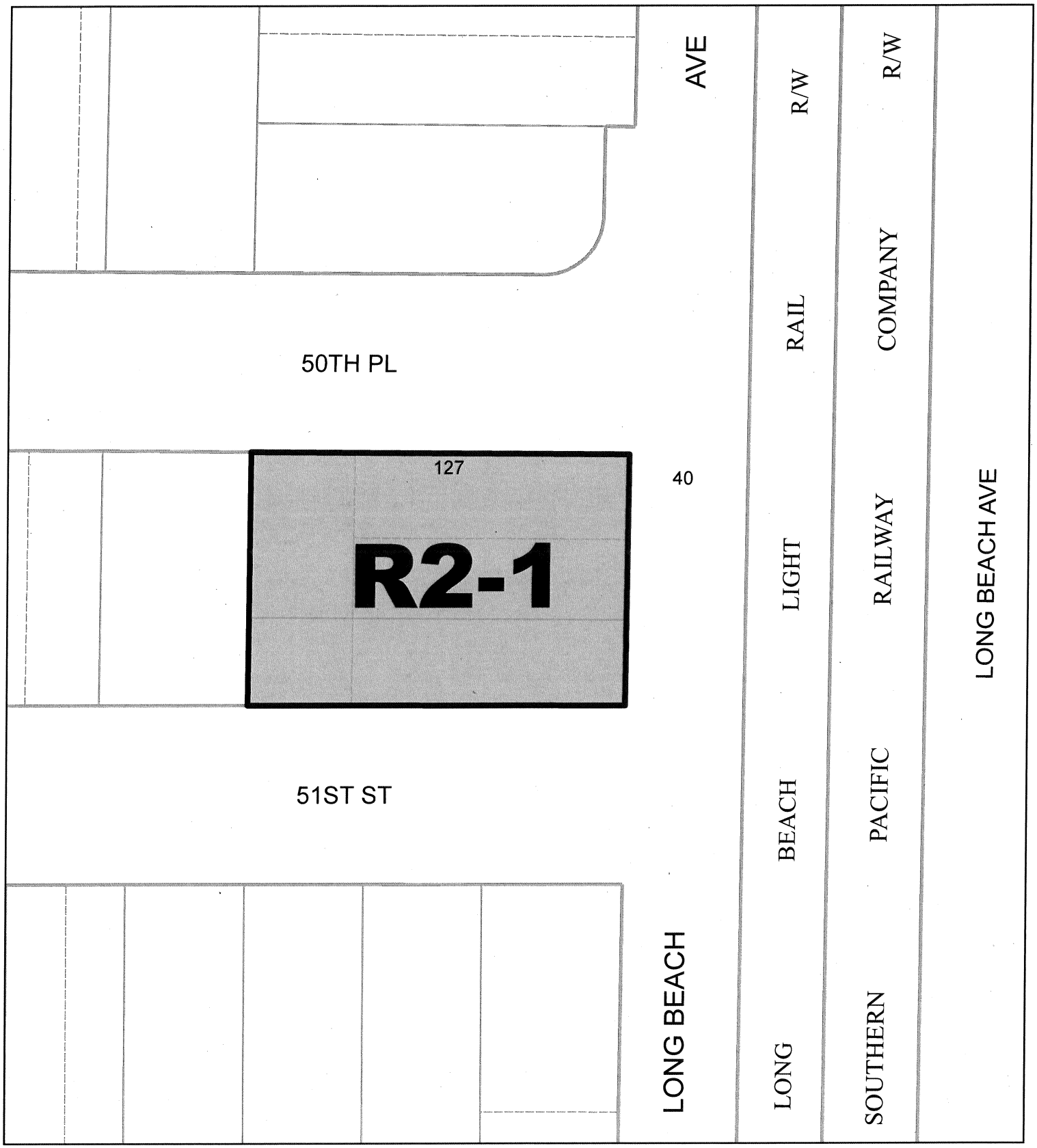

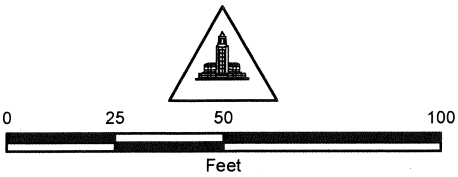

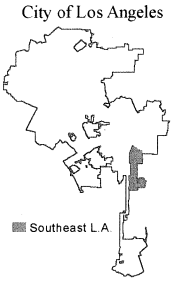

C.M. 111 A 213	CPC 2008-1553 CPU

Data Sources: Department of City Planning, Bureau of Engineering

AE/ RAT

SELA CPU, SA 1900

110712

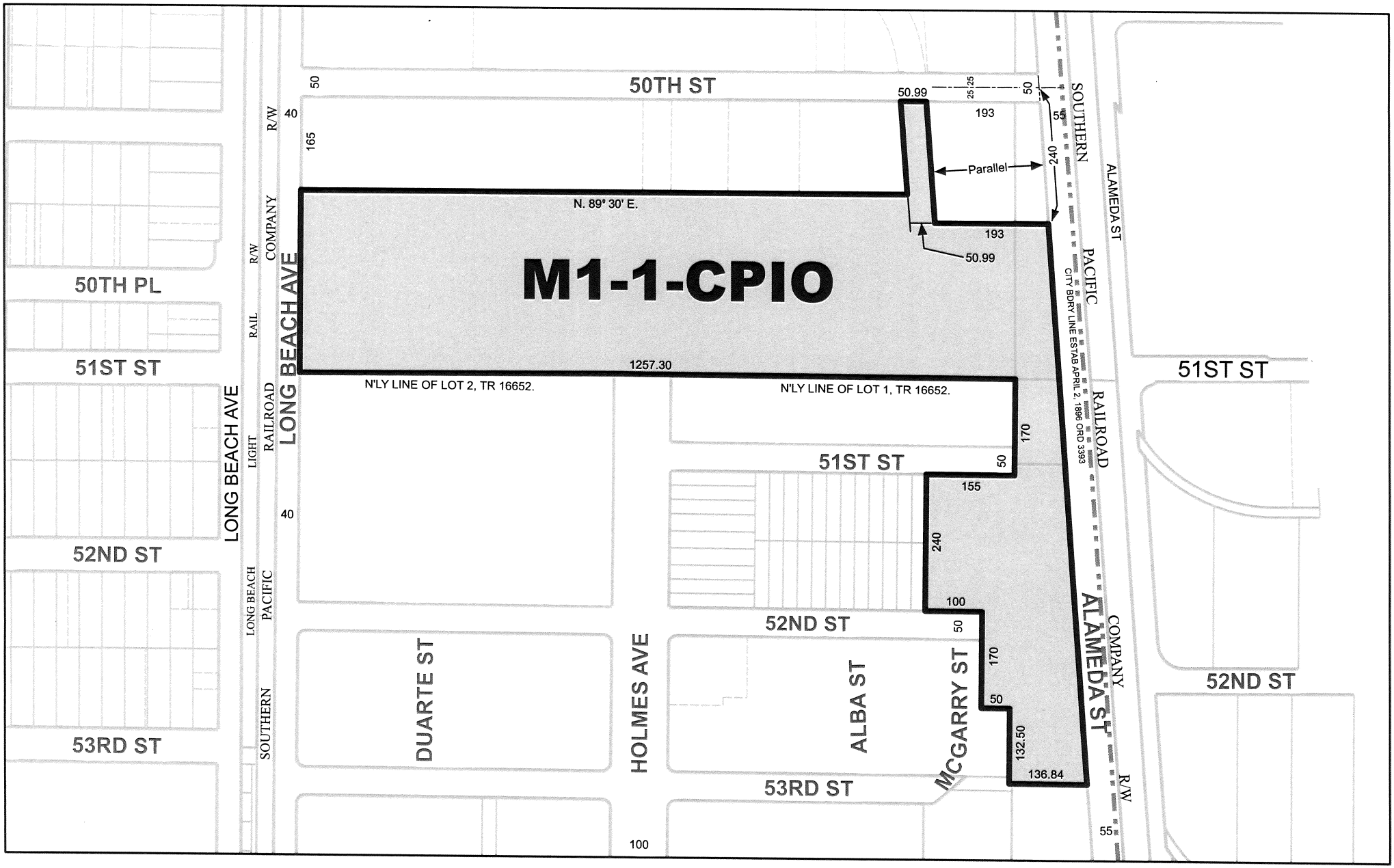

0 125 250 500

Feet

City of Los Angeles

C.M. 108 B 213, 111 A 213, 111 A 215	CPC 2008-1553 CPU

Data Sources: Department of City Planning, Bureau of Engineering

AE/CA

SELA CPU, SA 1910

121912

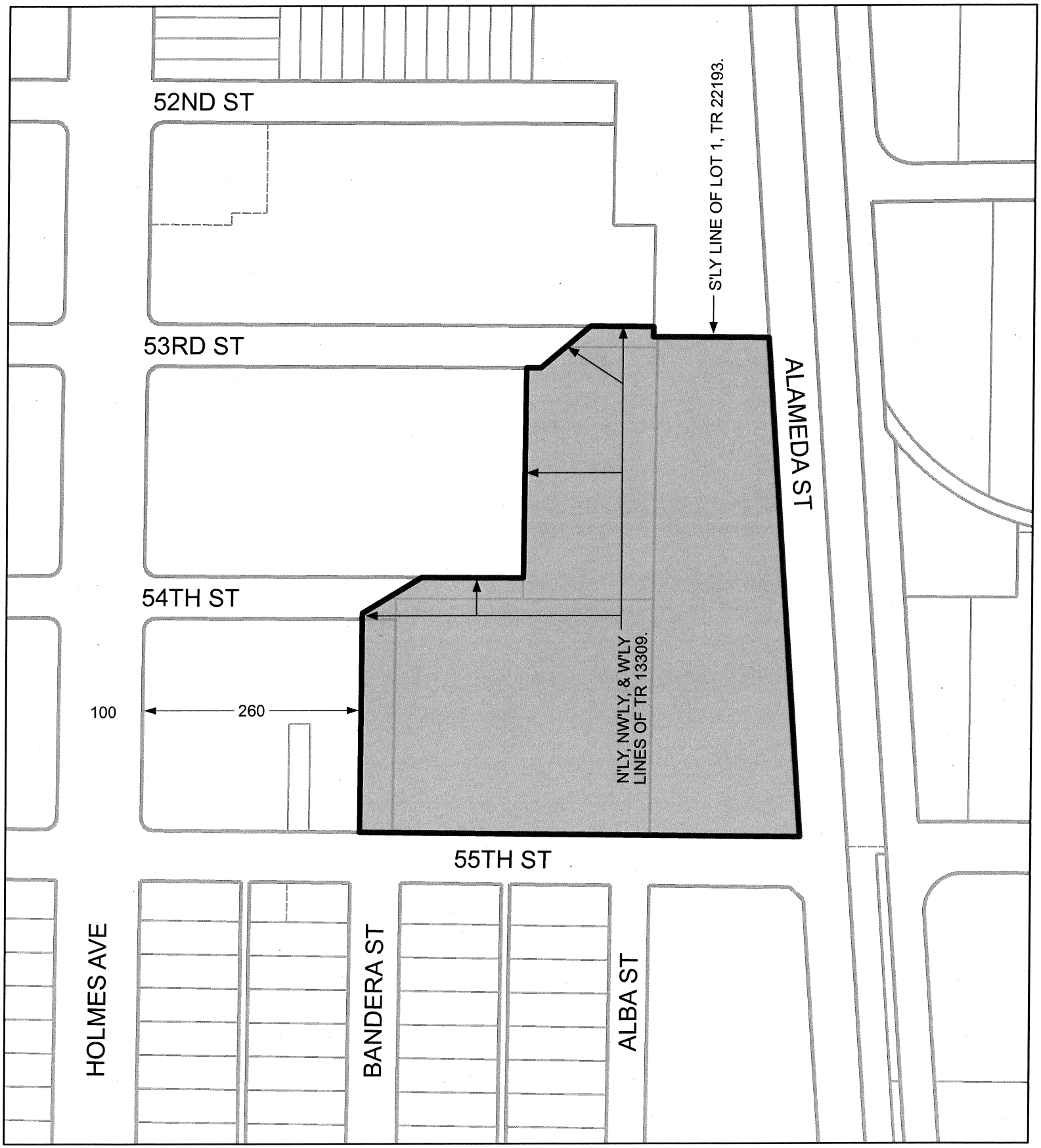

M2-2

0 75 150 300
Feet

City of Los Angeles

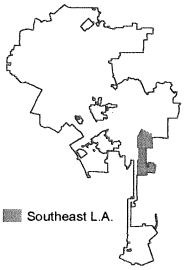

C.M. 108 B 213	CPC 2008-1553 CPU

AE/

SELA CPU, SA 1915

120412

Data Sources: Department of City Planning, Bureau of Engineering

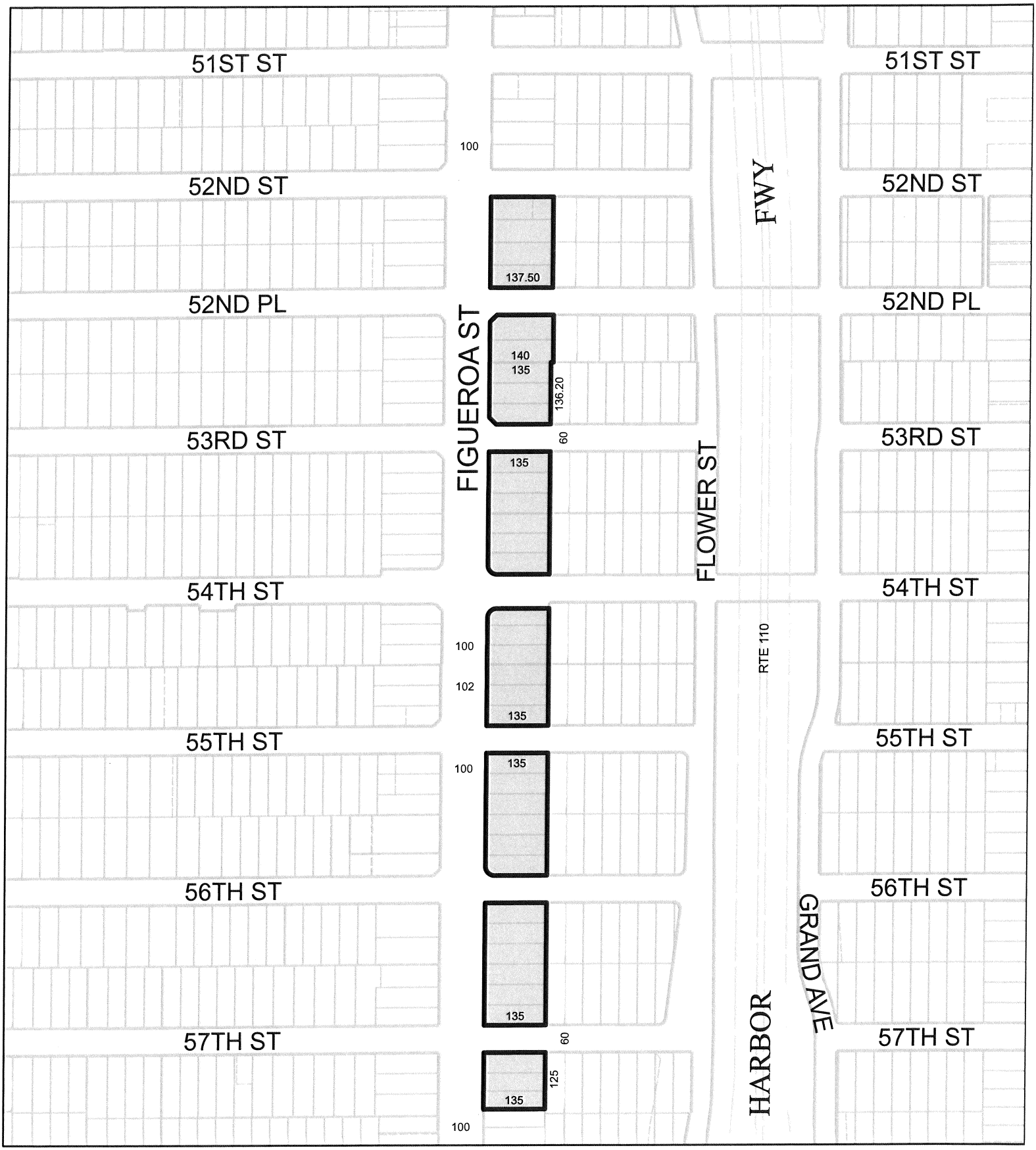

C2-1VL-CPIO

0 112.5 225 450
Feet

City of Los Angeles

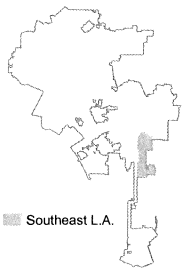

C.M. 108 b 201, 111 A 201	CPC 2008-1553 CPU

Data Sources: Department of City Planning, Bureau of Engineering

AE/ af

SELA CPU, SA 1920

010813

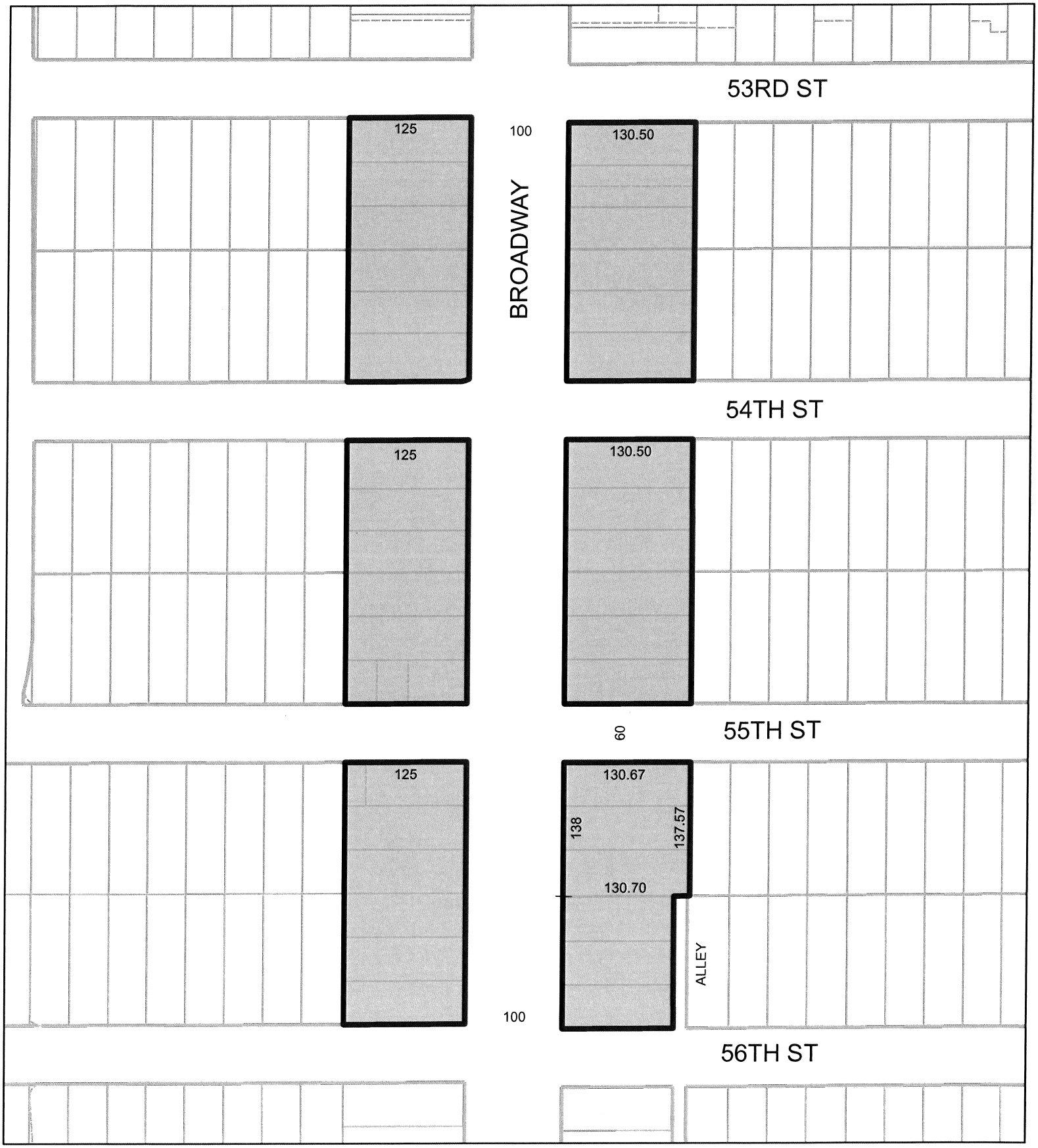

C2-1VL-CPIO

0 75 150 300
Feet

City of Los Angeles

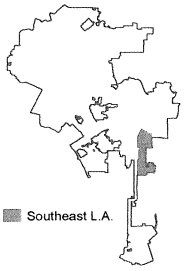

C.M. 108 B 201	CPC 2008-1553 CPU

Data Sources: Department of City Planning, Bureau of Engineering

AE/CF

SELA CPU, SA 1930

010813

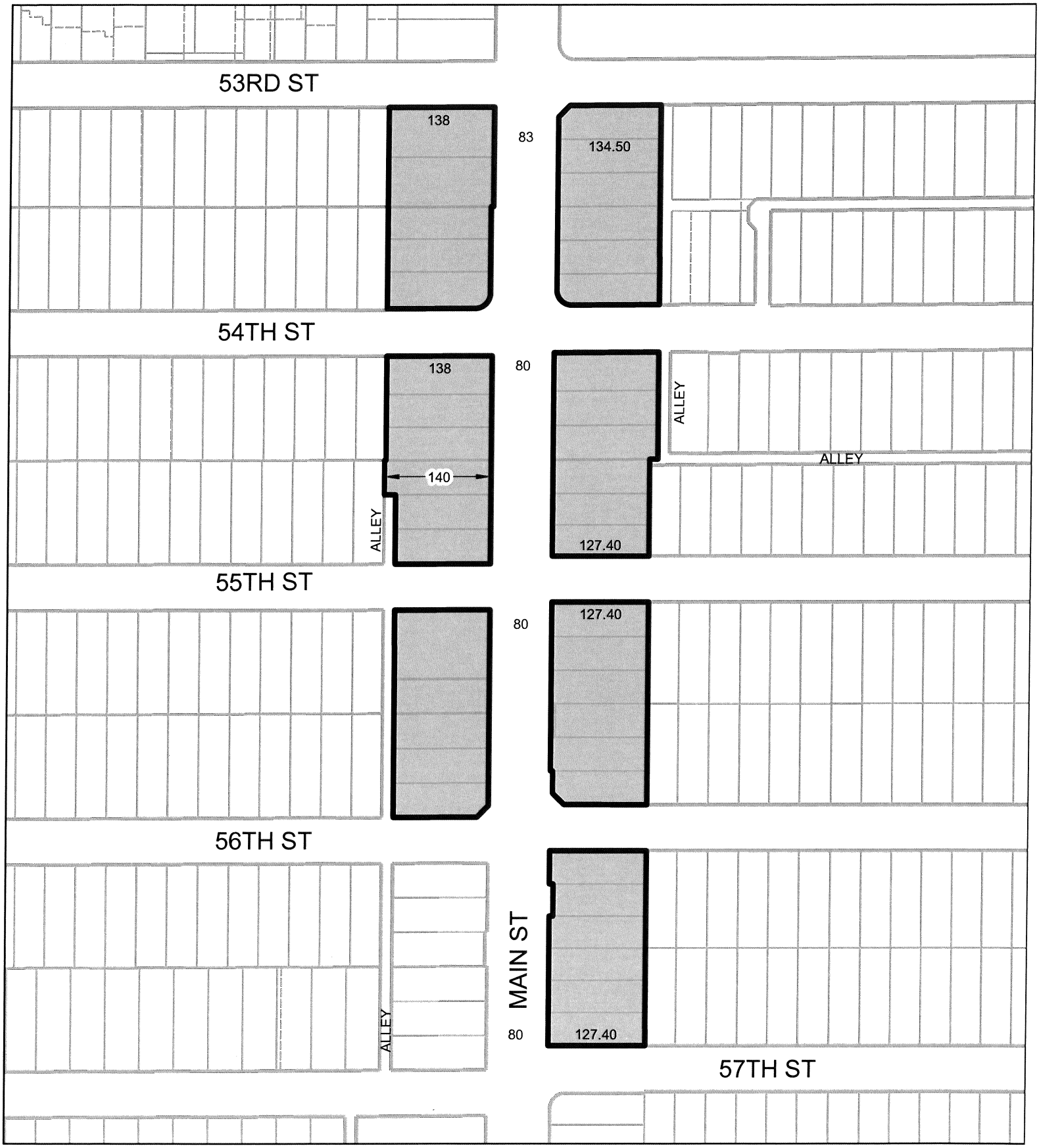

C2-1VL-CPIO

0 75 150 300
Feet

C.M. 108 B 201, 108 B 205	CPC 2008-1553 CPU

City of Los Angeles

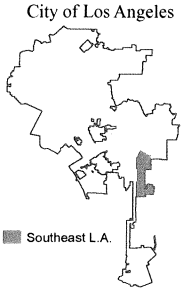

Data Sources: Department of City Planning, Bureau of Engineering

AE/cf

SELA CPU, SA 1940

010813

0 37.5 75 150

Feet

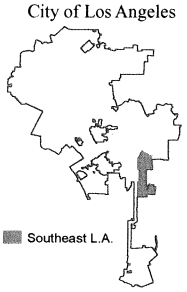

C.M. 108 B205	CPC 2008-1553 CPU

Data Sources: Department of City Planning, Bureau of Engineering

AE/ FA

SELA CPU, SA 1950

120512

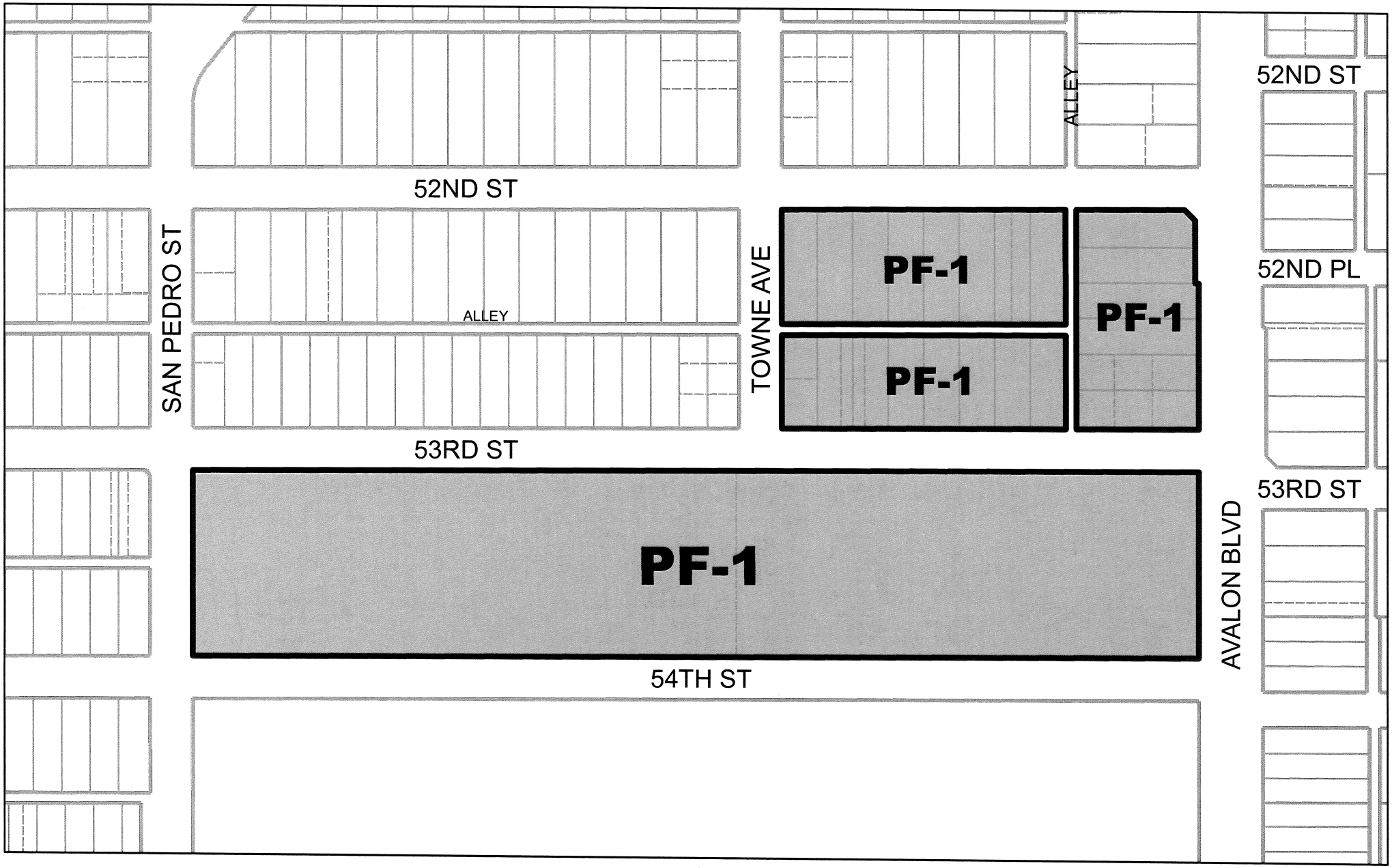

0 90 180 360

Feet

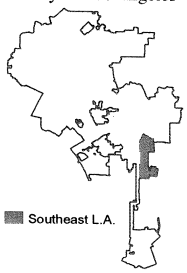

C.M. 108 B 205	CPC 2008-1553 CPU

Data Sources: Department of City Planning, Bureau of Engineering

AE/

SELA CPU, SA 1960

110612

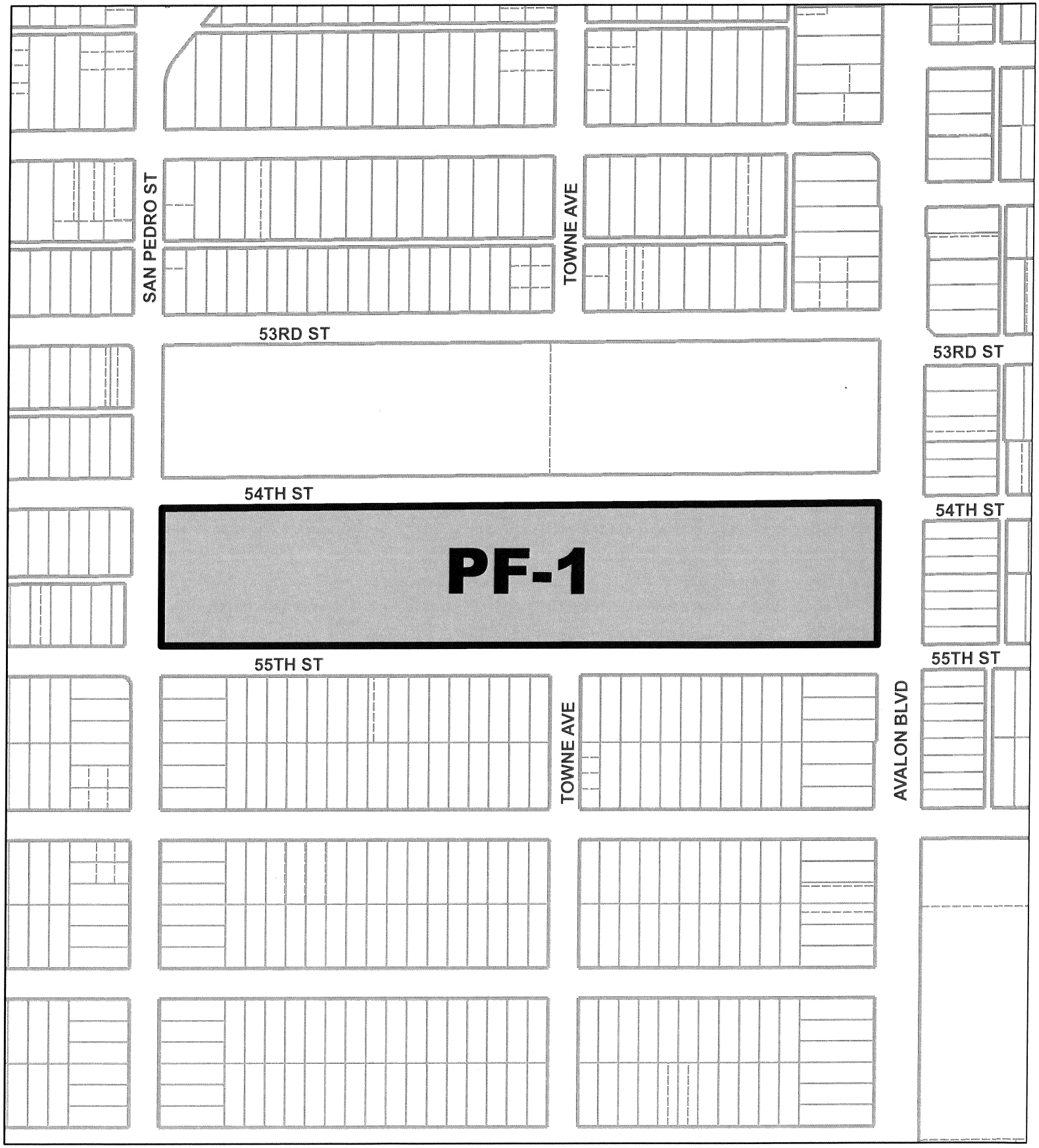

0 125 250 500

Feet

City of Los Angeles

Southeast L.A.

C.M. 108 B 205	CPC 2008-1553 CPU

LH\ Cf

SELA CPU, SA 1961

080117

Data Sources: Department of City Planning, Bureau of Engineering

M1-1-CPIO

0 75 150 300
Feet

City of Los Angeles

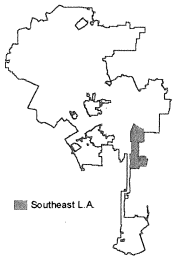

C.M. 108 B 205	CPC 2008-1553 CPU

AE/

SELA CPU, SA 1970

122612

Data Sources: Department of City Planning, Bureau of Engineering

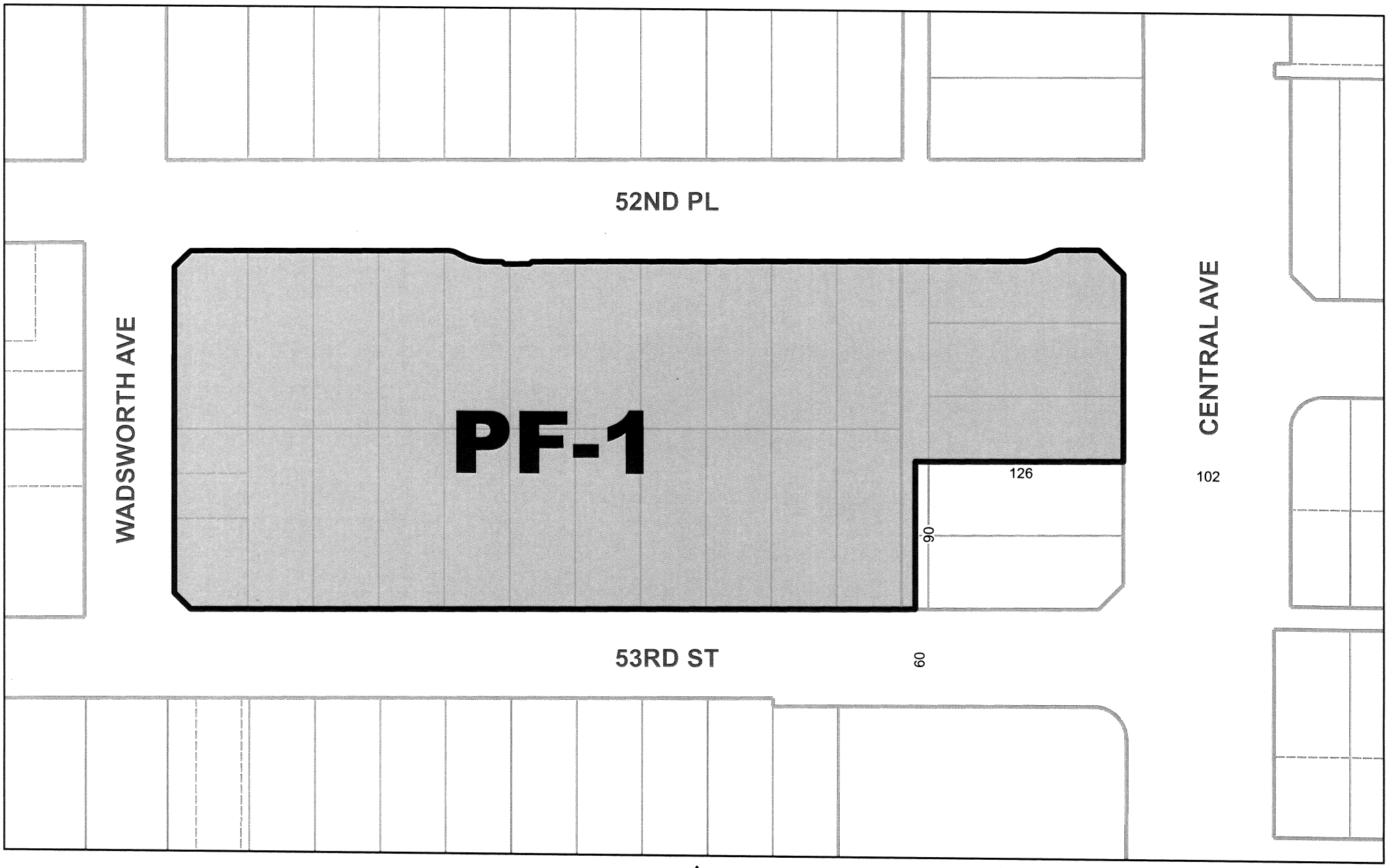

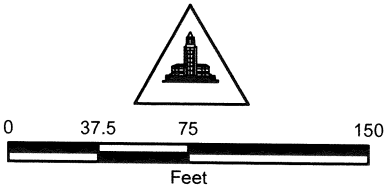

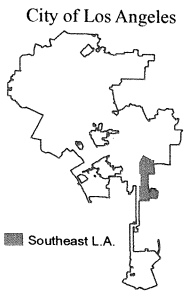

C.M. 108 B 209	CPC 2008-1553 CPU

Data Sources: Department of City Planning, Bureau of Engineering

AE/cf

SELA CPU, SA 1980

111312

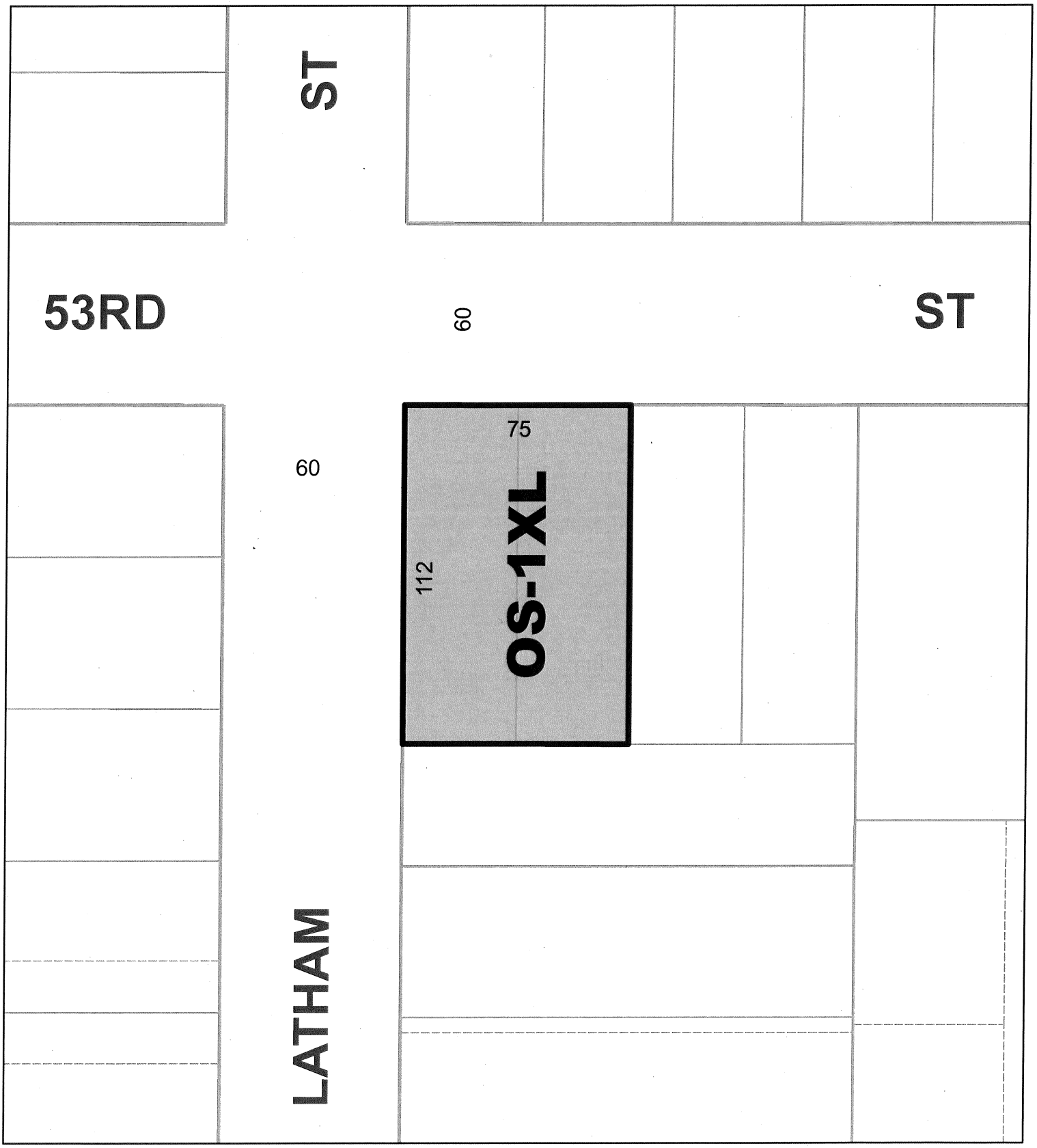

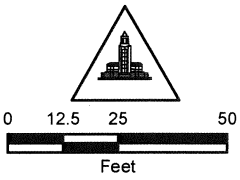

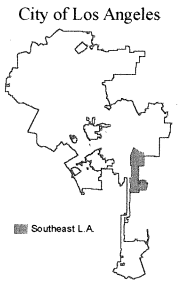

C.M. 108B209	CPC 2008-1553 CPU

Data Sources: Department of City Planning, Bureau of Engineering

AE/

SELA CPU, SA 1981

120915

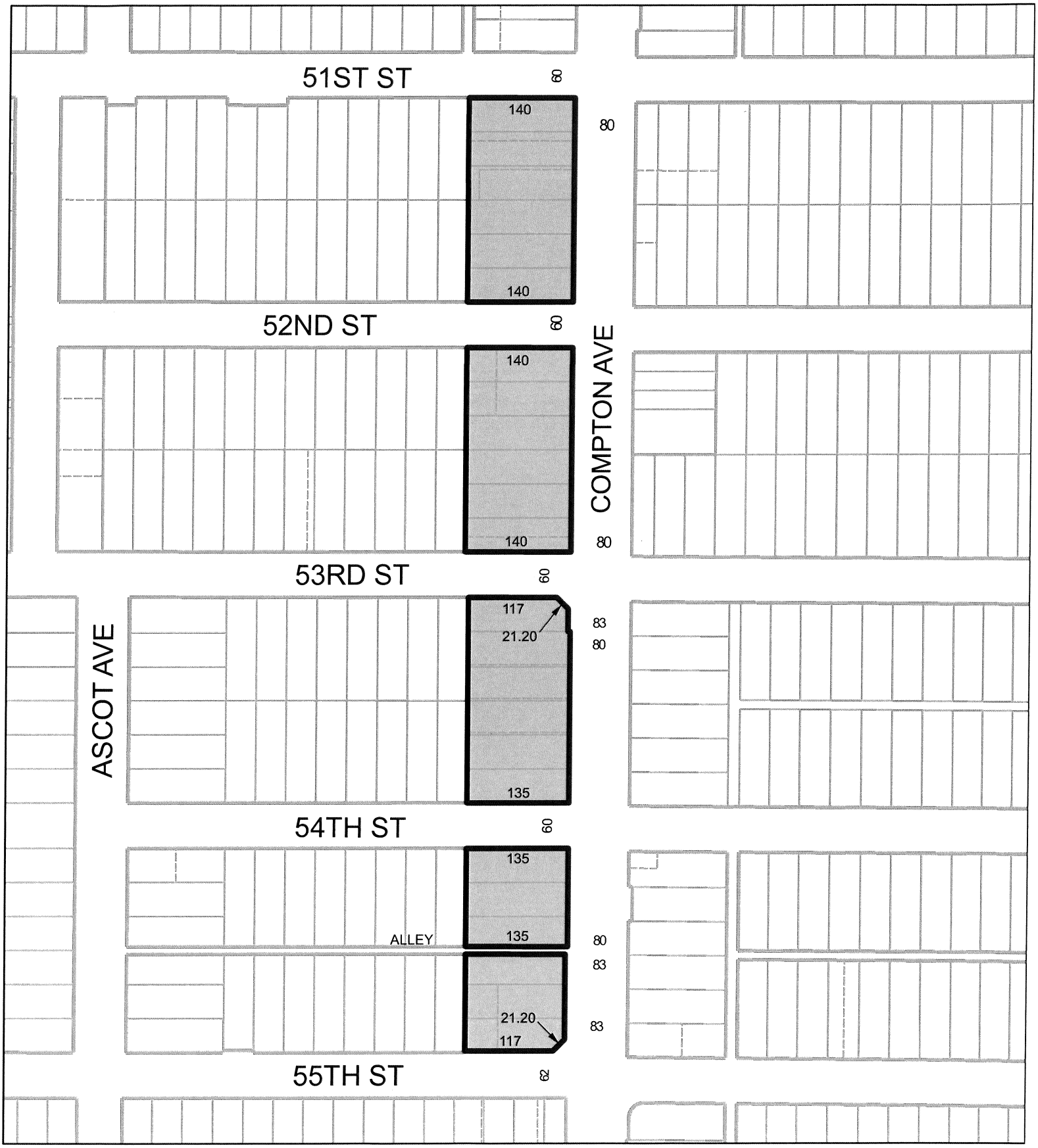

C2-1VL-CPIO

0 75 150 300 Feet

City of Los Angeles

Southeast L.A.

C.M. 108 B 209, 111 A 211, 111 A 213	CPC 2008-1553 CPU

LH/ 030617

SELA CPU, SA 2010

Data Sources: Department of City Planning, Bureau of Engineering

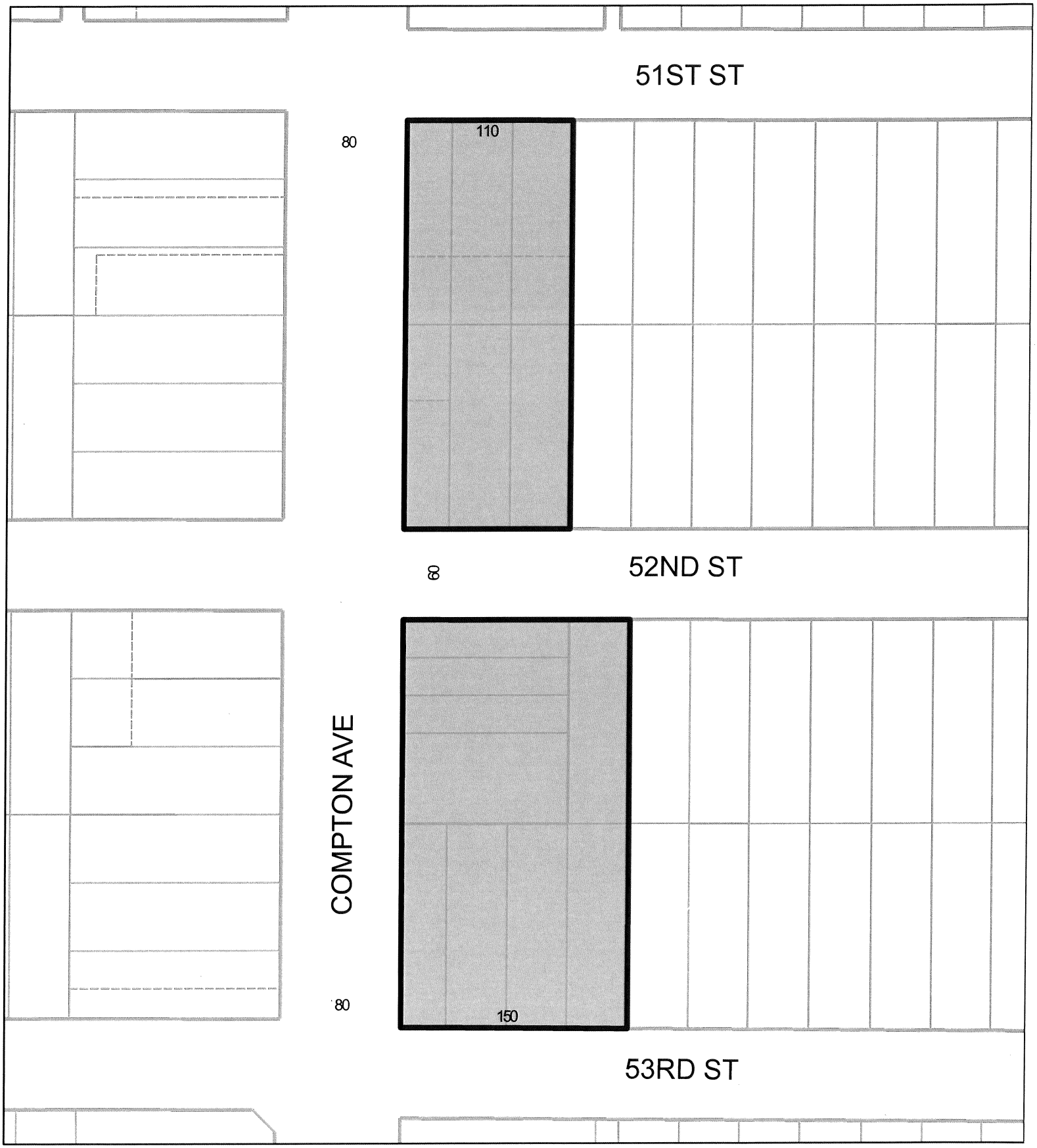

C2-1VL-CPIO

0 37.5 75 150 Feet

City of Los Angeles

Southeast L.A.

C.M. 108 B 209, 108 B 213 111 A 211, 111 A 213	CPC 2008-1553 CPU

LH/ cf

SELA CPU, SA 2020

012517

Data Sources: Department of City Planning, Bureau of Engineering

C2-1VL-CPIO

0 25 50 100
Feet

C.M. 108 B 213, 111 A 213	CPC 2008-1553 CPU

LH/ 9

SELA CPU, SA 2030

012517

City of Los Angeles

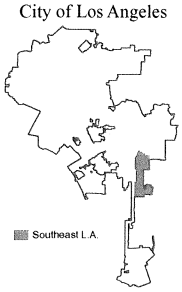

Data Sources: Department of City Planning, Bureau of Engineering

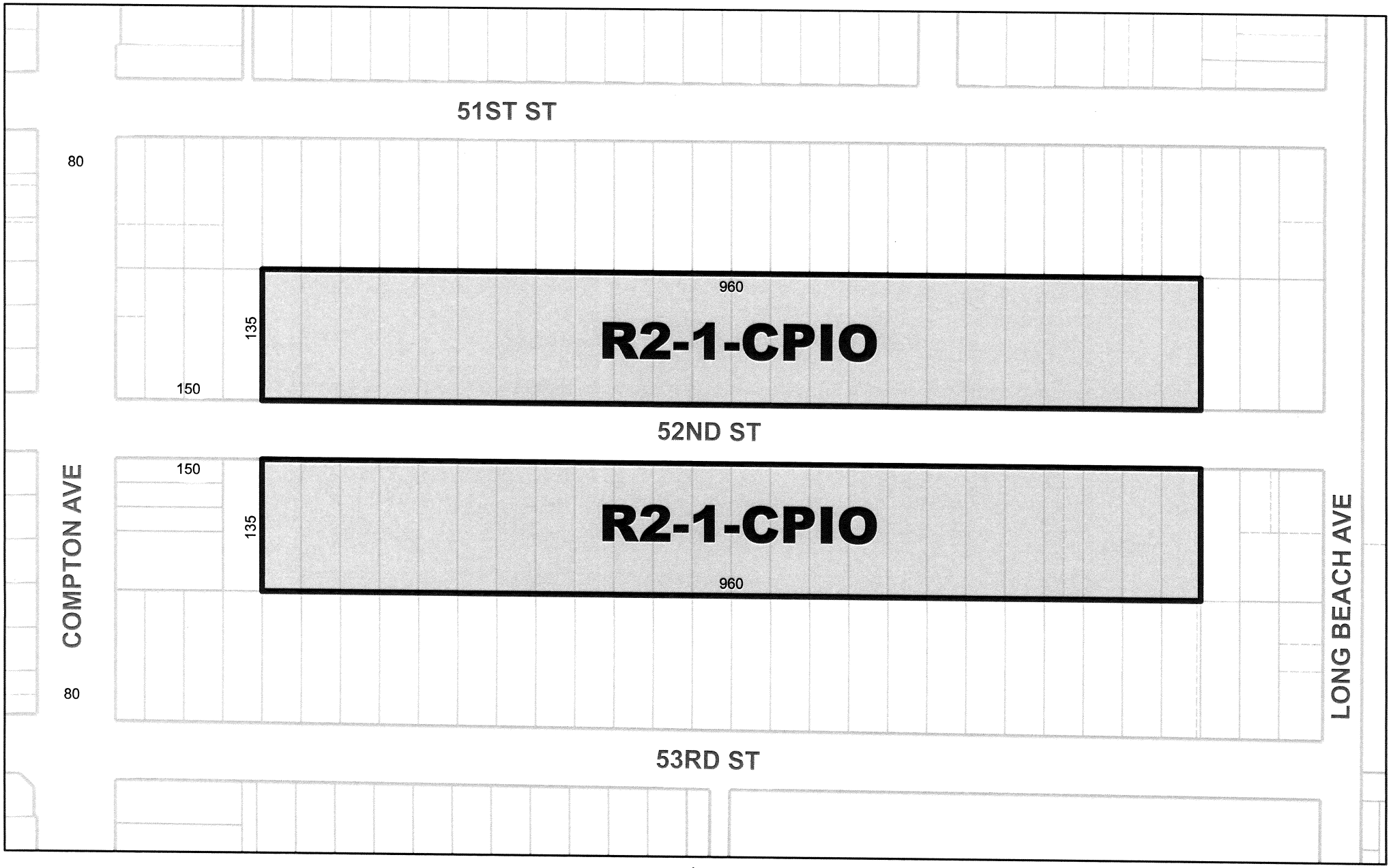

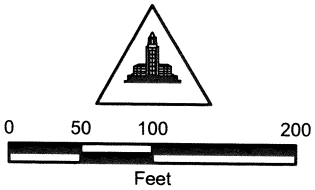

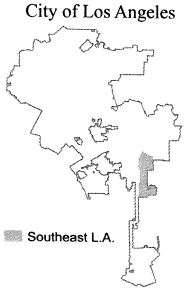

C.M. 108 B 213, 111 A 213	CPC 2008-1553 CPU

Data Sources: Department of City Planning, Bureau of Engineering

AE/

SELA CPU, SA 2031

121912

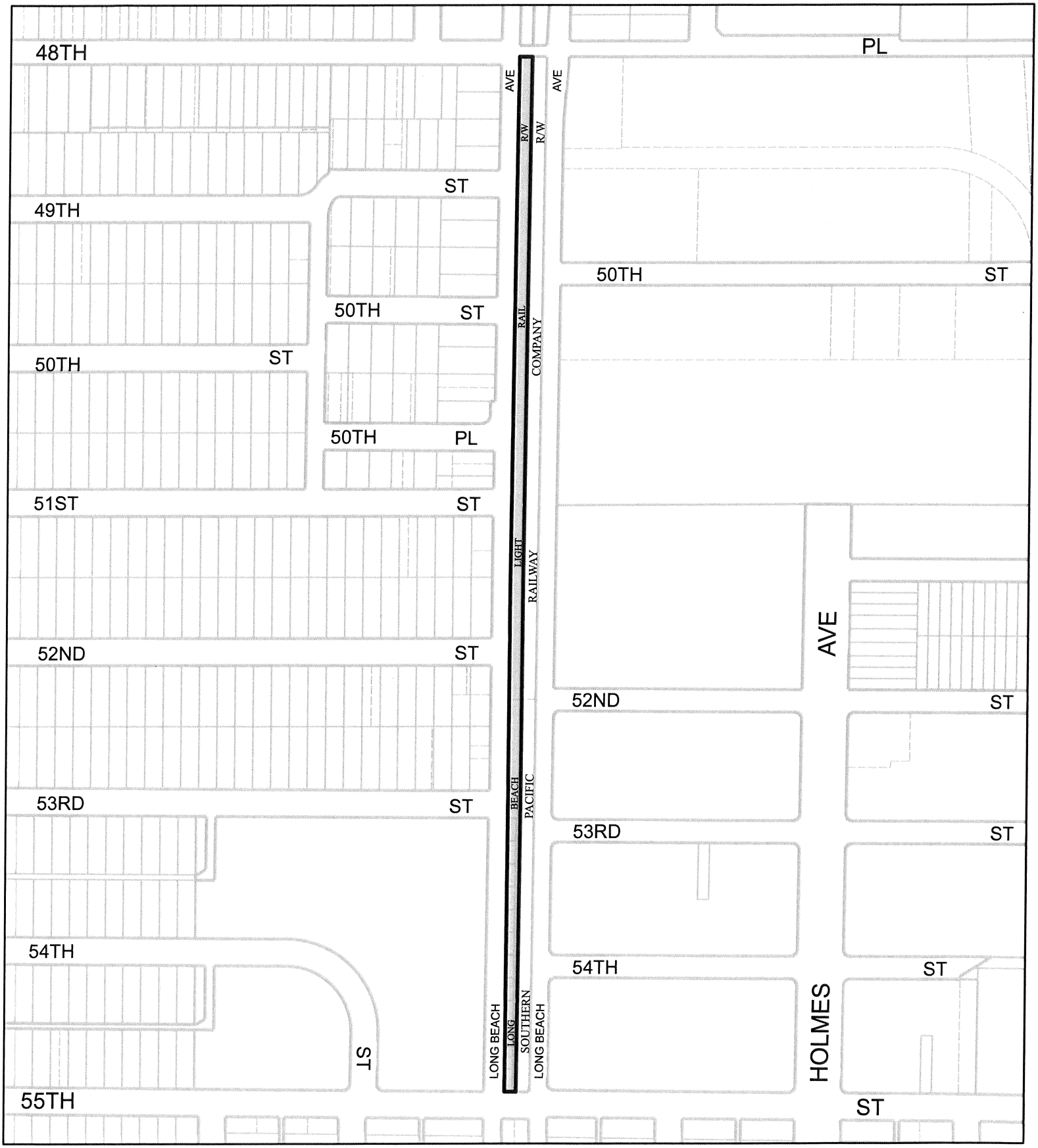

PF-1

0 150 300 600
Feet

City of Los Angeles

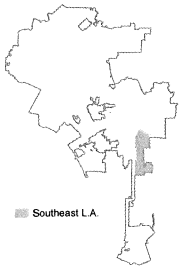

C.M. 108 B 213, 111 A 213	CPC 2008-1553 CPU

Data Sources: Department of City Planning, Bureau of Engineering

AE/cf

SELA CPU, SA 2040

112712

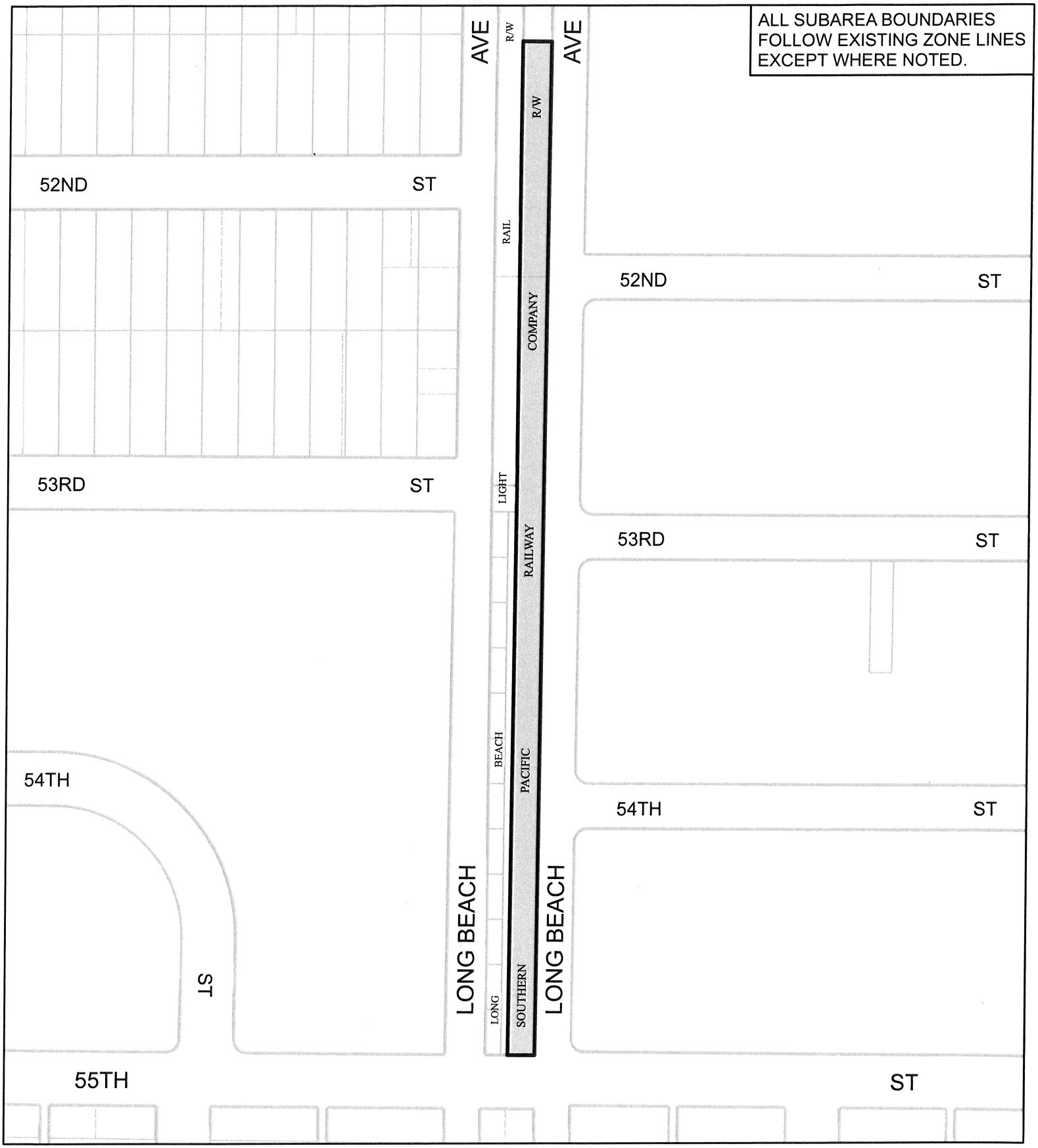

M1-1

0 70 140 280
Feet

City of Los Angeles

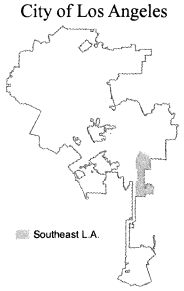

C.M. 108 B 213, 111 A 213	CPC 2008-1553 CPU

Data Sources: Department of City Planning, Bureau of Engineering

AE/CF

SELA CPU, SA 2050

112712

C2-1VL-CPIO

0 37.5 75 150
Feet

City of Los Angeles

Southeast L.A.

C.M. 108 B 201	CPC 2008-1553 CPU

Data Sources: Department of City Planning, Bureau of Engineering

AE/ AP

SELA CPU, SA 2060

010813

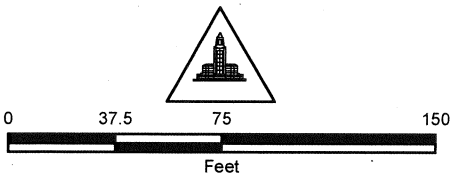

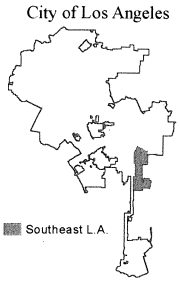

C.M. 108 B 201	CPC 2008-1553 CPU

Data Sources: Department of City Planning, Bureau of Engineering

AE/

SELA CPU, SA 2070

010213

54TH ST
54TH ST
55TH ST
55TH ST
56TH ST
56TH ST
57TH ST
57TH ST
58TH ST
58TH ST
SLAUSON AVE
MAIN ST
SAN PEDRO ST
TOWNE AVE
AVALON BLVD
80
127.40
132
132
60
60
60
80
127.40
127.50
127.50
130
127.50
60
127.50
127.50
146.91
90
60
210
127.50
127.50
60
127.50
127.50
146.91
60
90
60

R2-1-CPIO

0 150 300 600
Feet

City of Los Angeles

Southeast L.A.

C.M. 108 B 205	CPC 2008-1553 CPU

AE/ cf

SELA CPU, SA 2075

121912

Data Sources: Department of City Planning, Bureau of Engineering

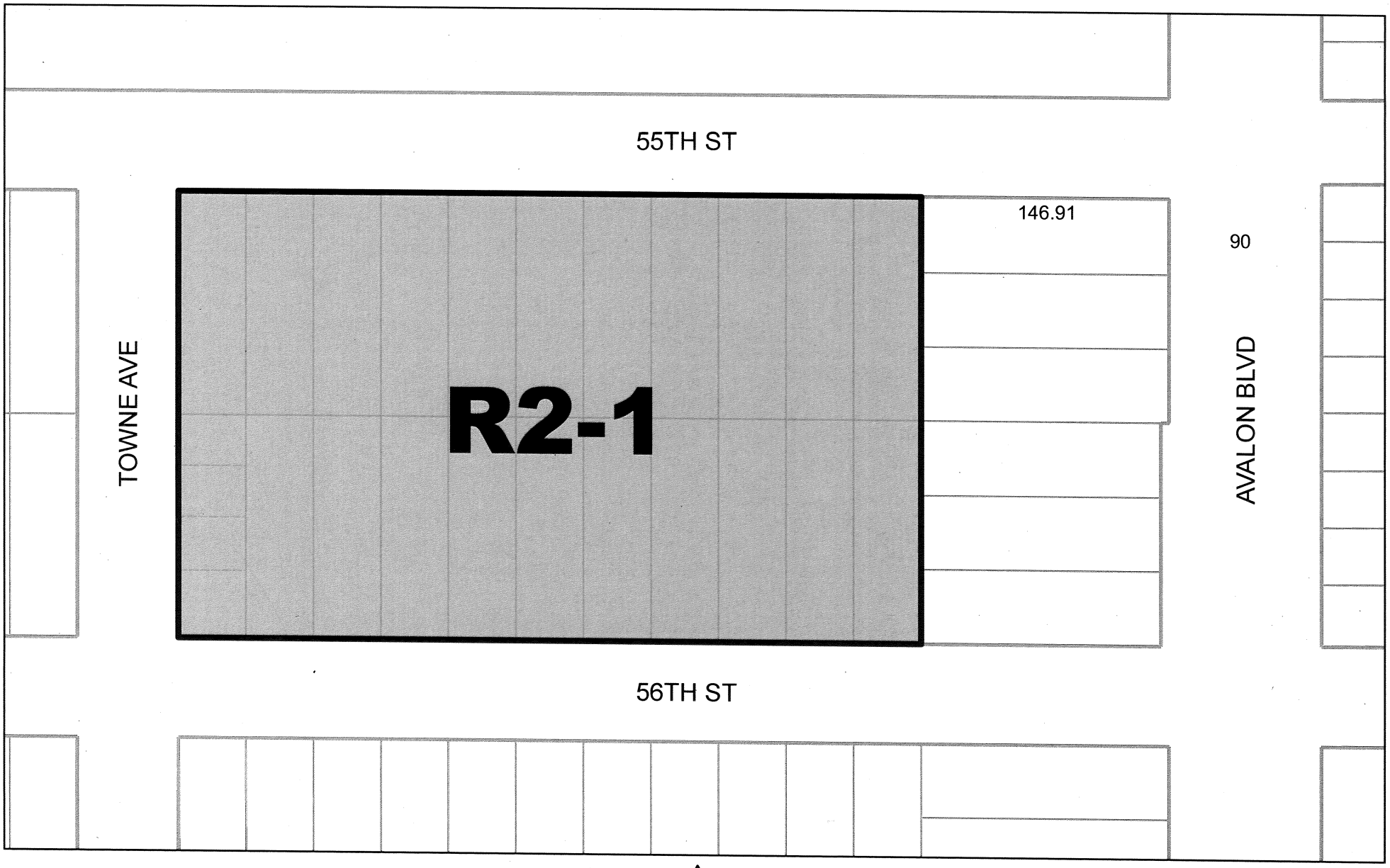

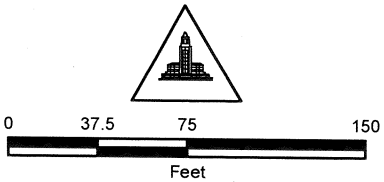

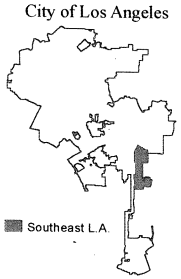

C.M. 108 B 205	CPC 2008-1553 CPU

Data Sources: Department of City Planning, Bureau of Engineering

AE/

SELA CPU, SA 2080

120412

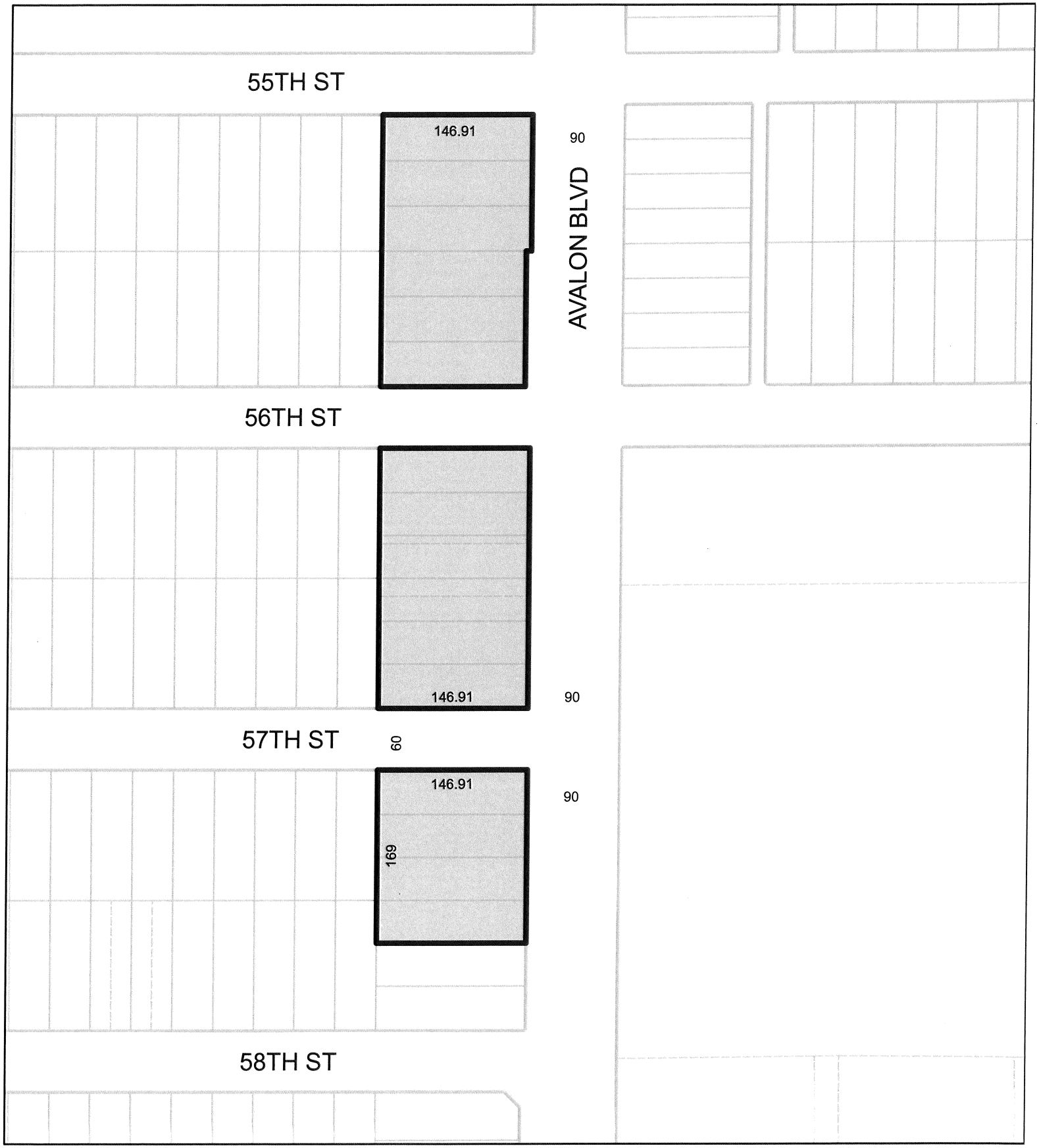

C2-1VL-CPIO

0 62.5 125 250
Feet

C.M. 108 B 205	CPC 2008-1553 CPU

AE/ cf

SELA CPU, SA 2090

010813

City of Los Angeles

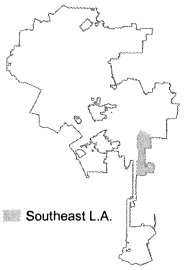

Data Sources: Department of City Planning, Bureau of Engineering

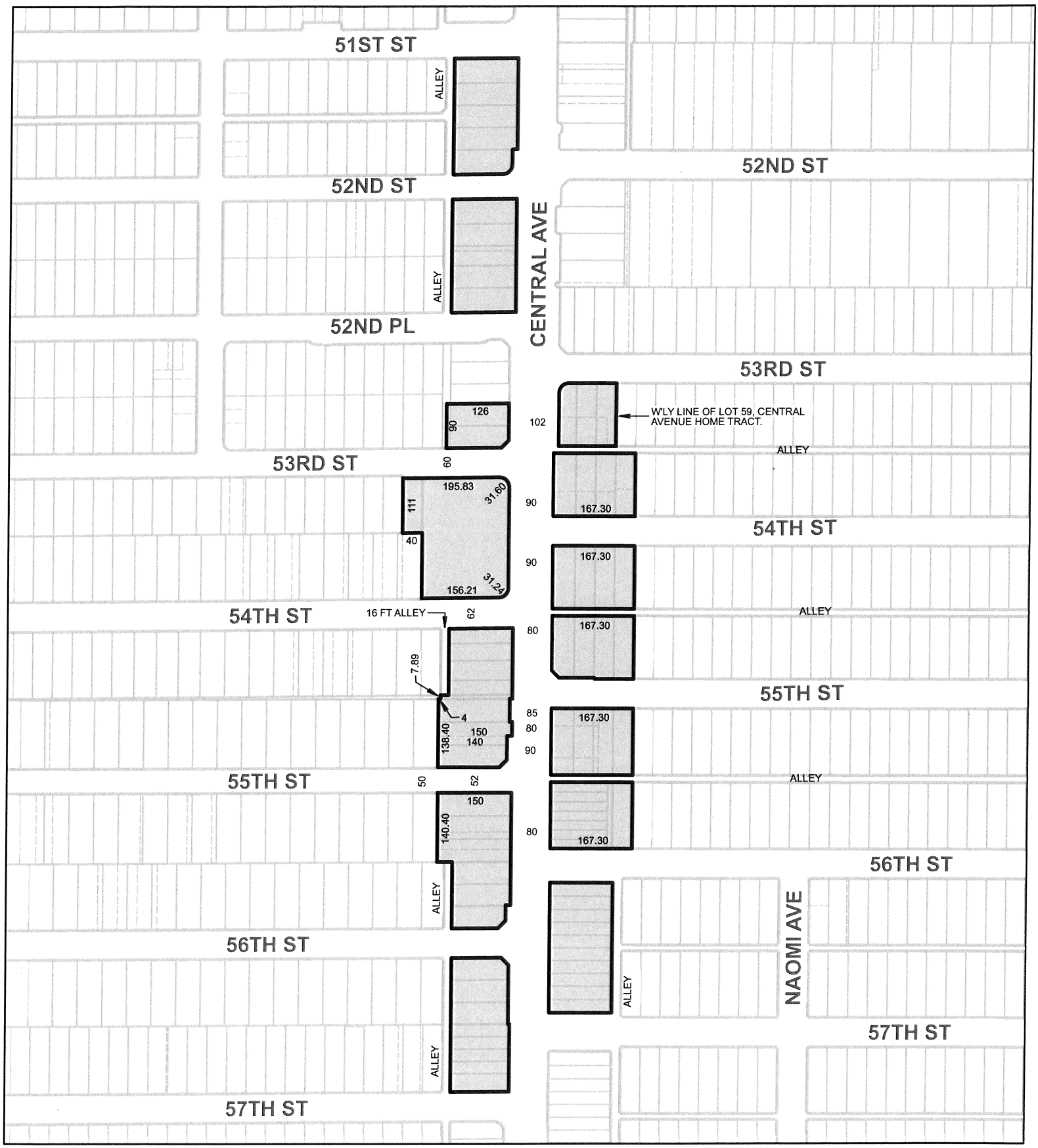

C2-1-CPIO

0 100 200 400
Feet

City of Los Angeles

Southeast L.A.

C.M. 108 B 209, 111 A 209	CPC 2008-1553 CPU

Data Sources: Department of City Planning, Bureau of Engineering

AE/cf

SELA CPU, SA 2110

020613

R2-1-CPIO

0 125 250 500
Feet

C.M. 108 B 209	CPC 2008-1553 CPU

LH/

SELA CPU, SA 2112

110816

City of Los Angeles

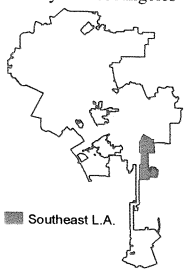

Data Sources: Department of City Planning, Bureau of Engineering

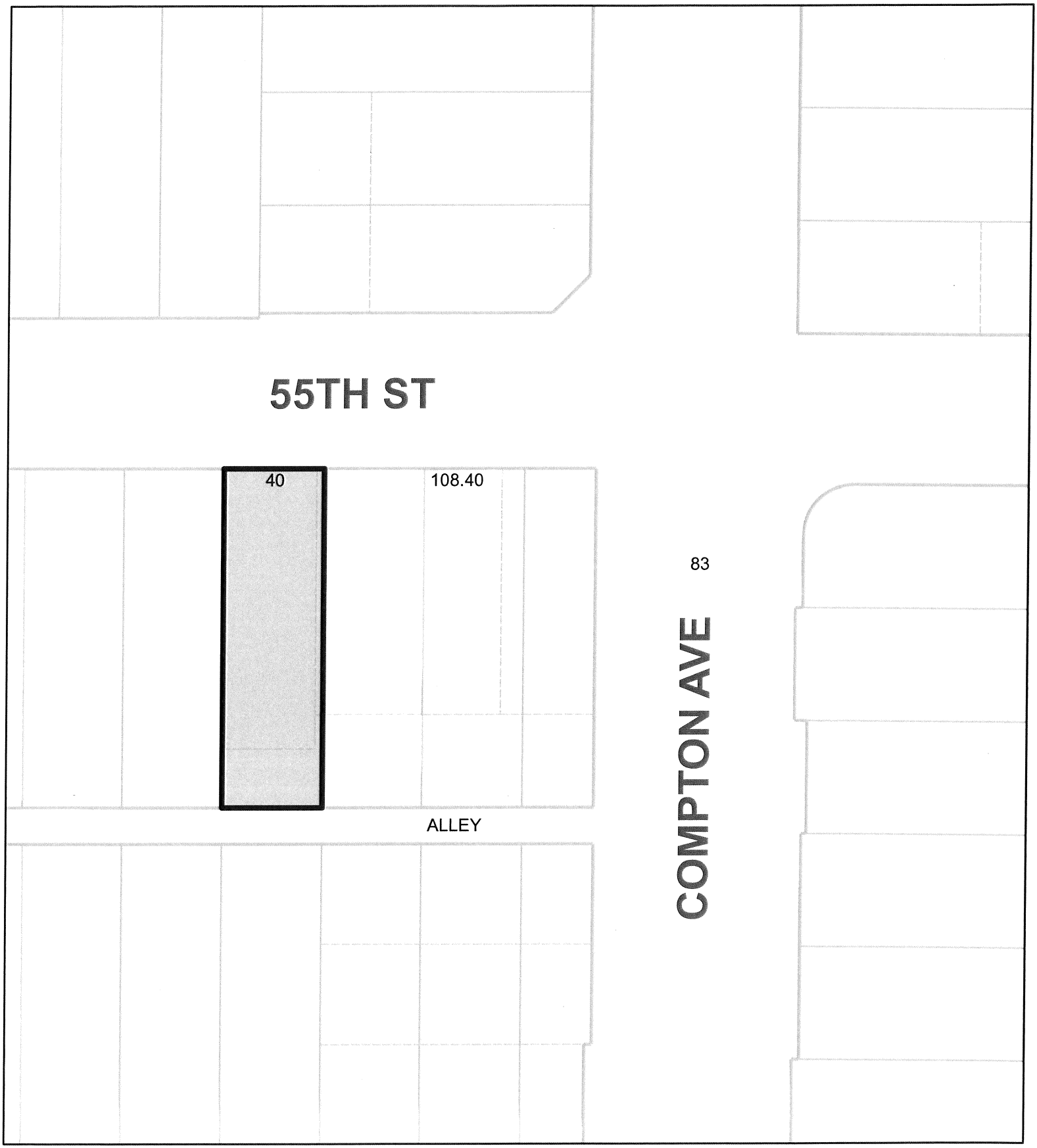

C2-1VL-CPIO

0 25 50 100
Feet

C.M. 108 B 209	CPC 2008-1553 CPU

AE/ SELA CPU, SA 2115 120412

Data Sources: Department of City Planning, Bureau of Engineering

City of Los Angeles

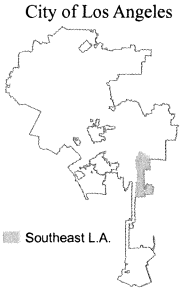

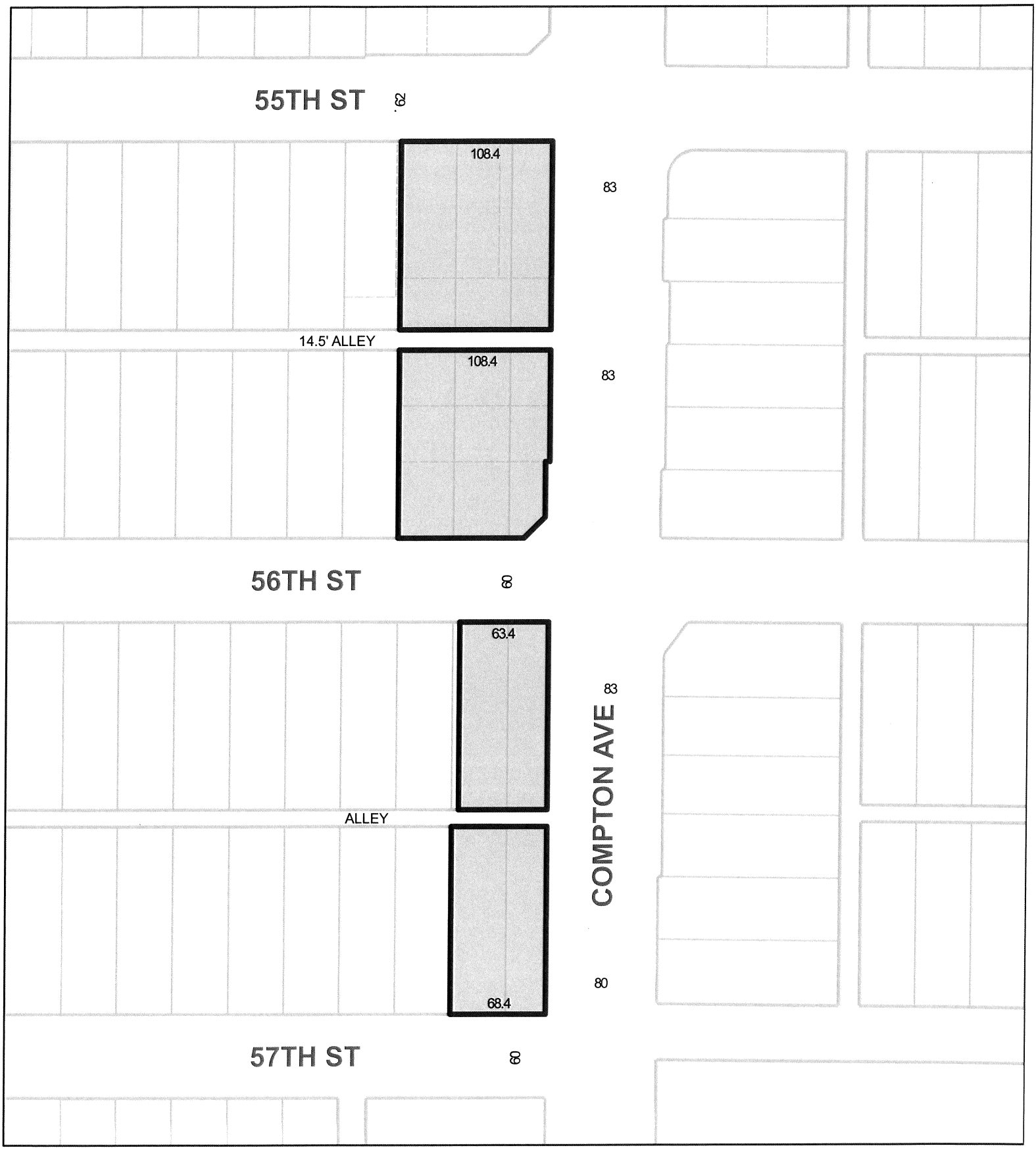

C2-1VL-CPIO

0 37.5 75 150
Feet

City of Los Angeles

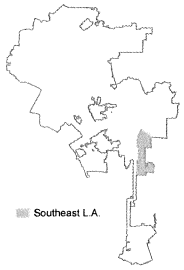

C.M. 108 B 209	CPC 2008-1553 CPU

Data Sources: Department of City Planning, Bureau of Engineering

LH/ cf

SELA CPU, SA 2120

111516

R2-1

0 12.5 25 50
Feet

City of Los Angeles

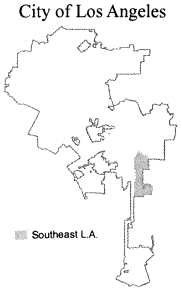

C.M. 108 B 209	CPC 2008-1553 CPU

LH/

SELA CPU, SA 2125

012417

Data Sources: Department of City Planning, Bureau of Engineering

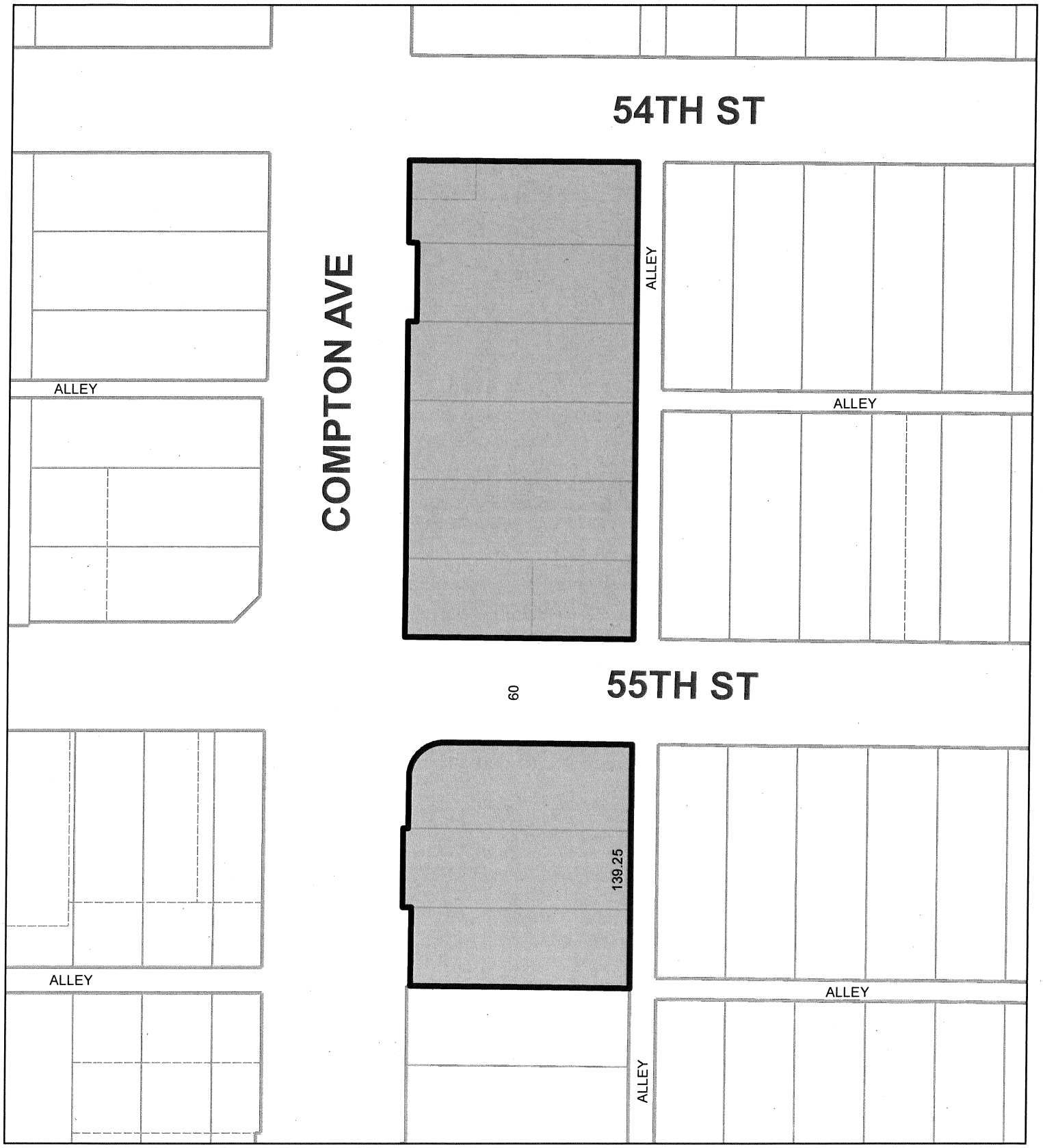

C2-1VL-CPIO

0 37.5 75 150
Feet

City of Los Angeles

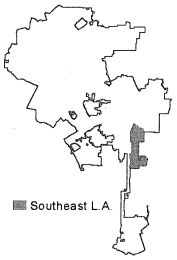

C.M. 108 B 209, 108 B 213	CPC 2008-1553 CPU

AE/

SELA CPU, SA 2140

122612

Data Sources: Department of City Planning, Bureau of Engineering

PF-1

0 35 70 140
Feet

City of Los Angeles

Southeast L.A.

C.M. 108 B 201	CPC 2008-1553 CPU

Data Sources: Department of City Planning, Bureau of Engineering

AE/ HD

SELA CPU, SA 2150

110712

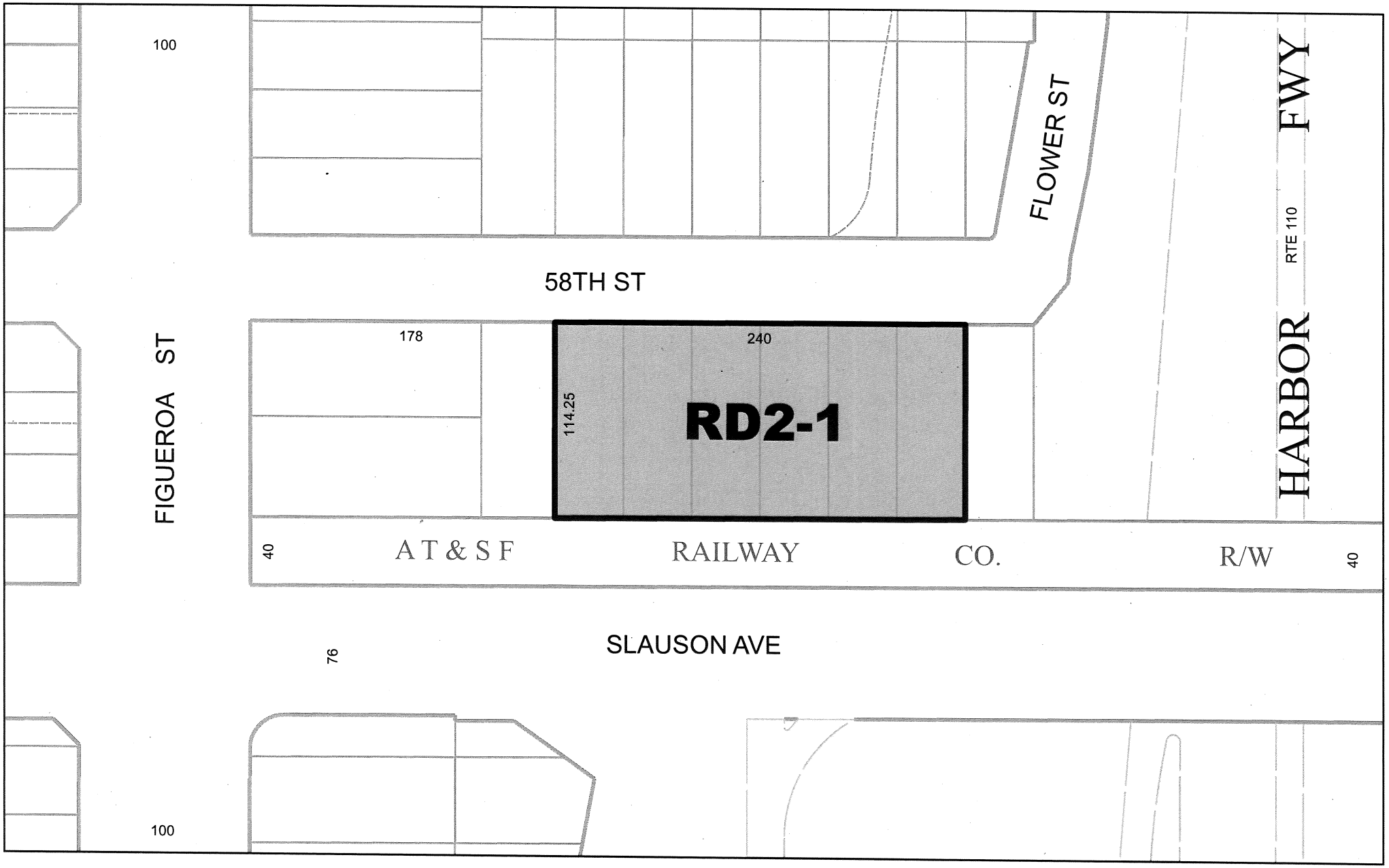

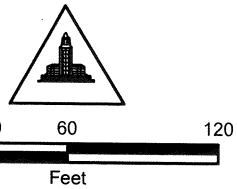

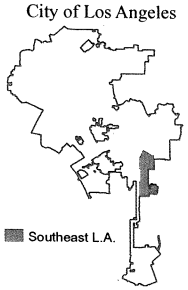

C.M. 108 B 201	CPC 2008-1553 CPU

Data Sources: Department of City Planning, Bureau of Engineering

AE/

SELA CPU, SA 2160

103012

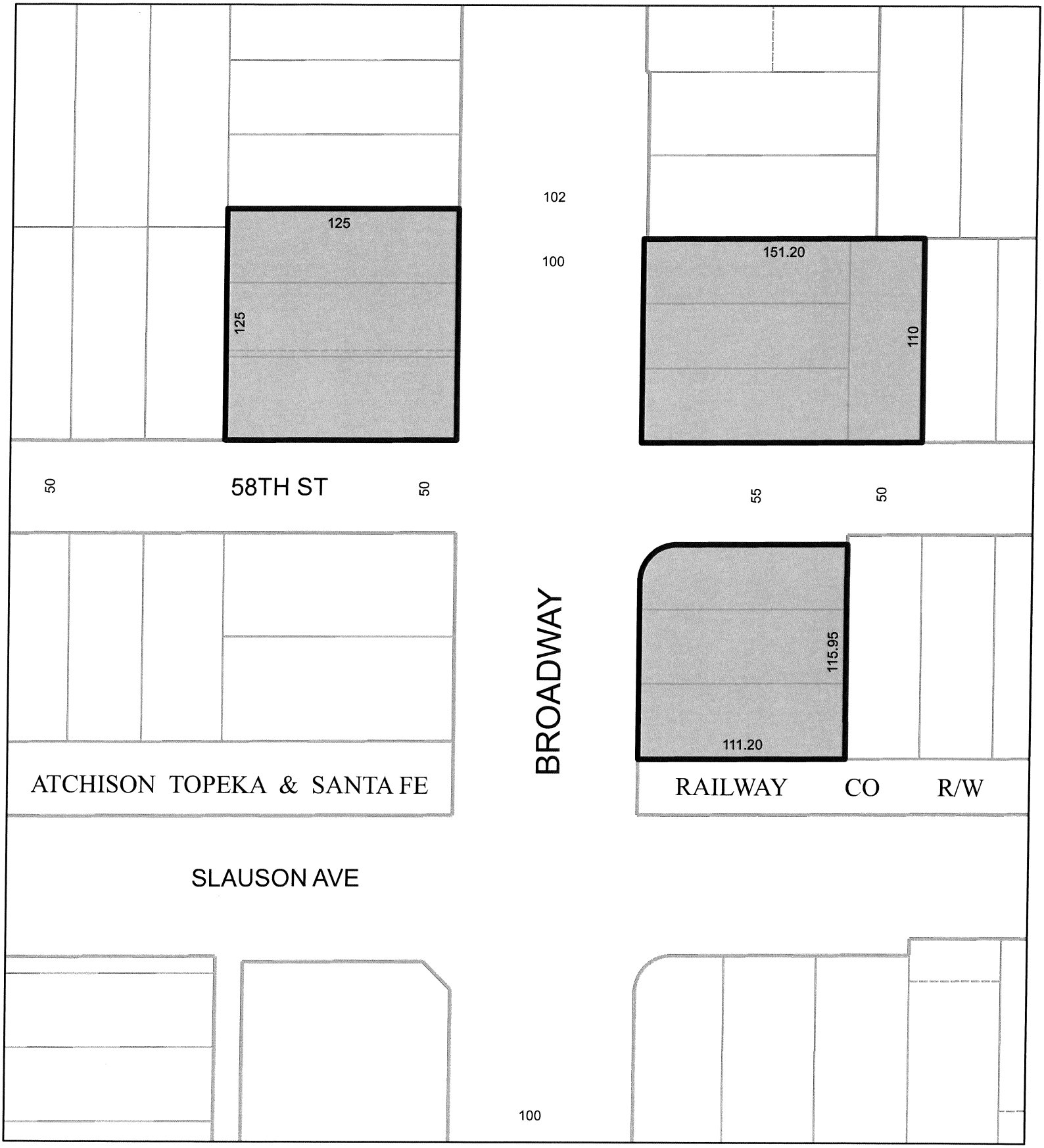

C2-1-CPIO

0 37.5 75 150
Feet

City of Los Angeles

Southeast L.A.

C.M. 108 B 201	CPC 2008-1553 CPU

AE/ AR

SELA CPU, SA 2170

010813

Data Sources: Department of City Planning, Bureau of Engineering

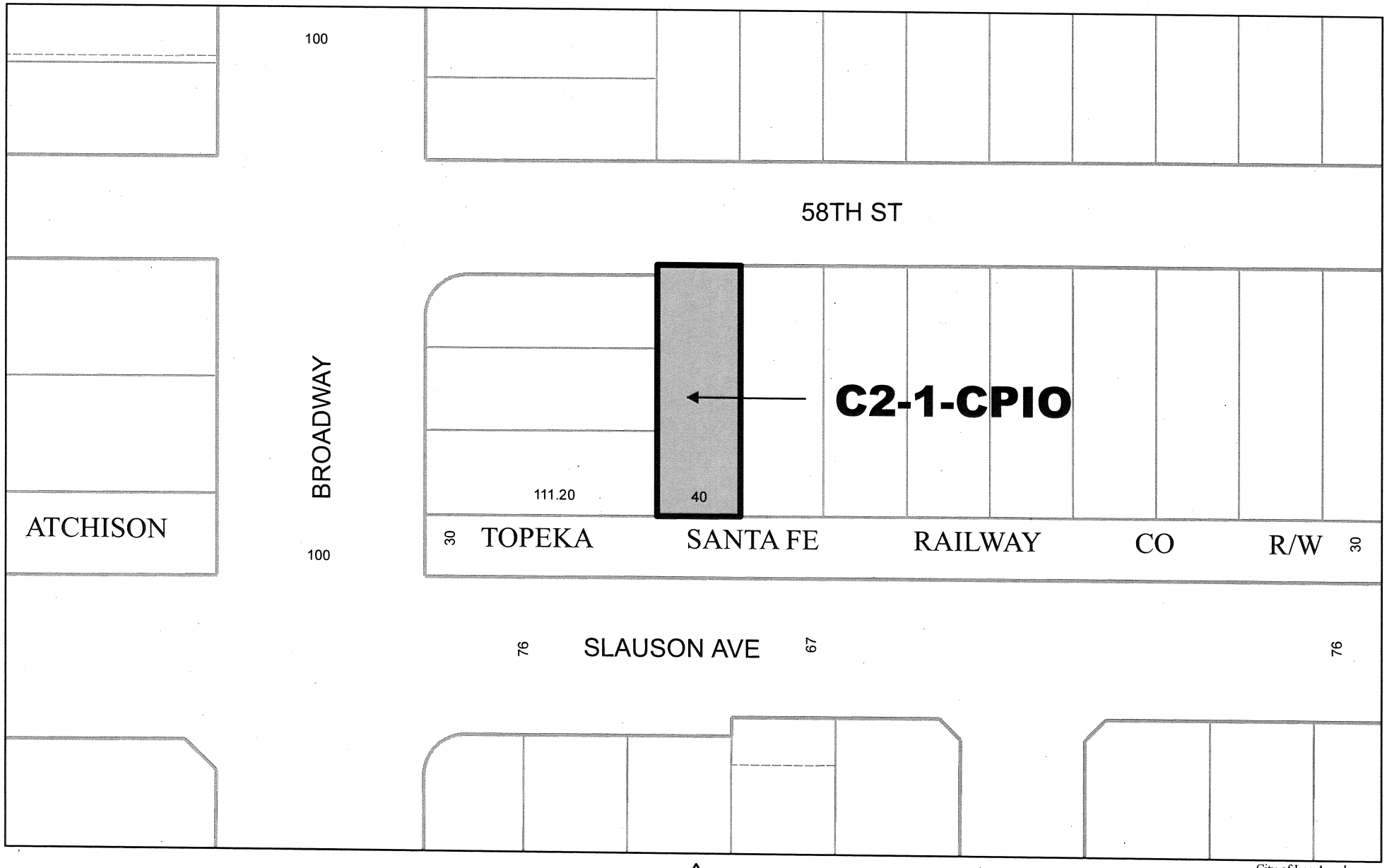

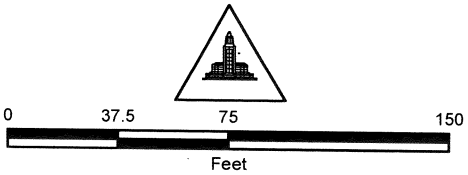

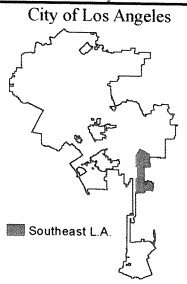

C.M. 108 B 201	CPC 2008-1553 CPU

Data Sources: Department of City Planning, Bureau of Engineering

AE/

SELA CPU, SA 2180

111312

M1-1-CPIO

0 45 90 180
Feet

City of Los Angeles

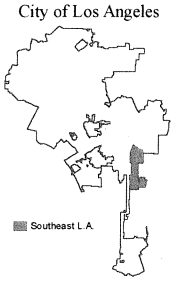

C.M. 108 B 201	CPC 2008-1553 CPU

AE/

SELA CPU, SA 2190

122612

Data Sources: Department of City Planning, Bureau of Engineering

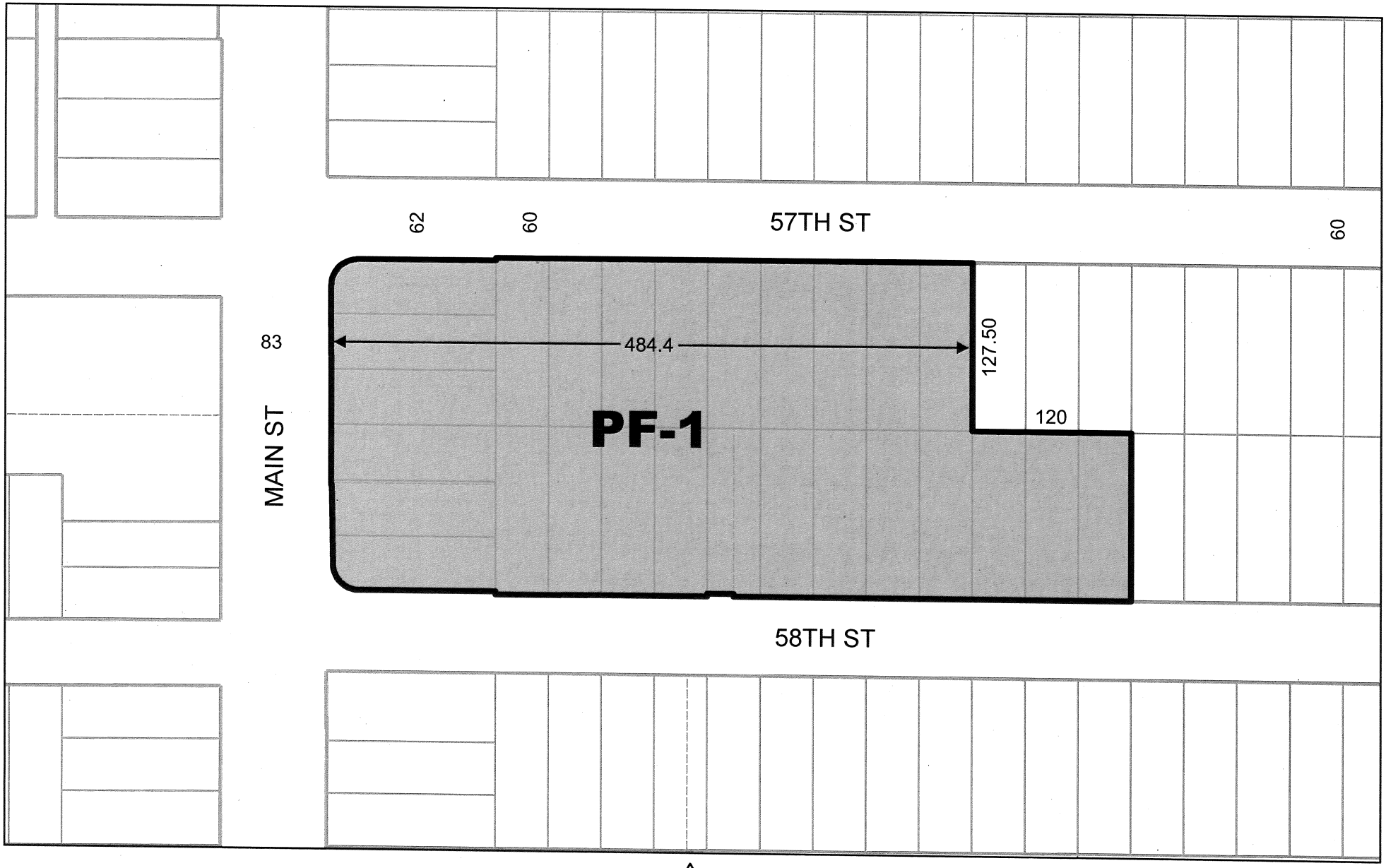

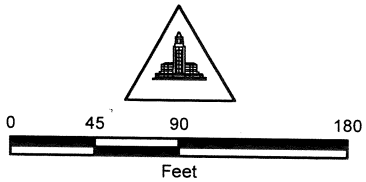

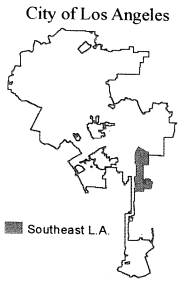

C.M. 108 B 205	CPC 2008-1553 CPU

Data Sources: Department of City Planning, Bureau of Engineering

AE/

SELA CPU, SA 2200

110612

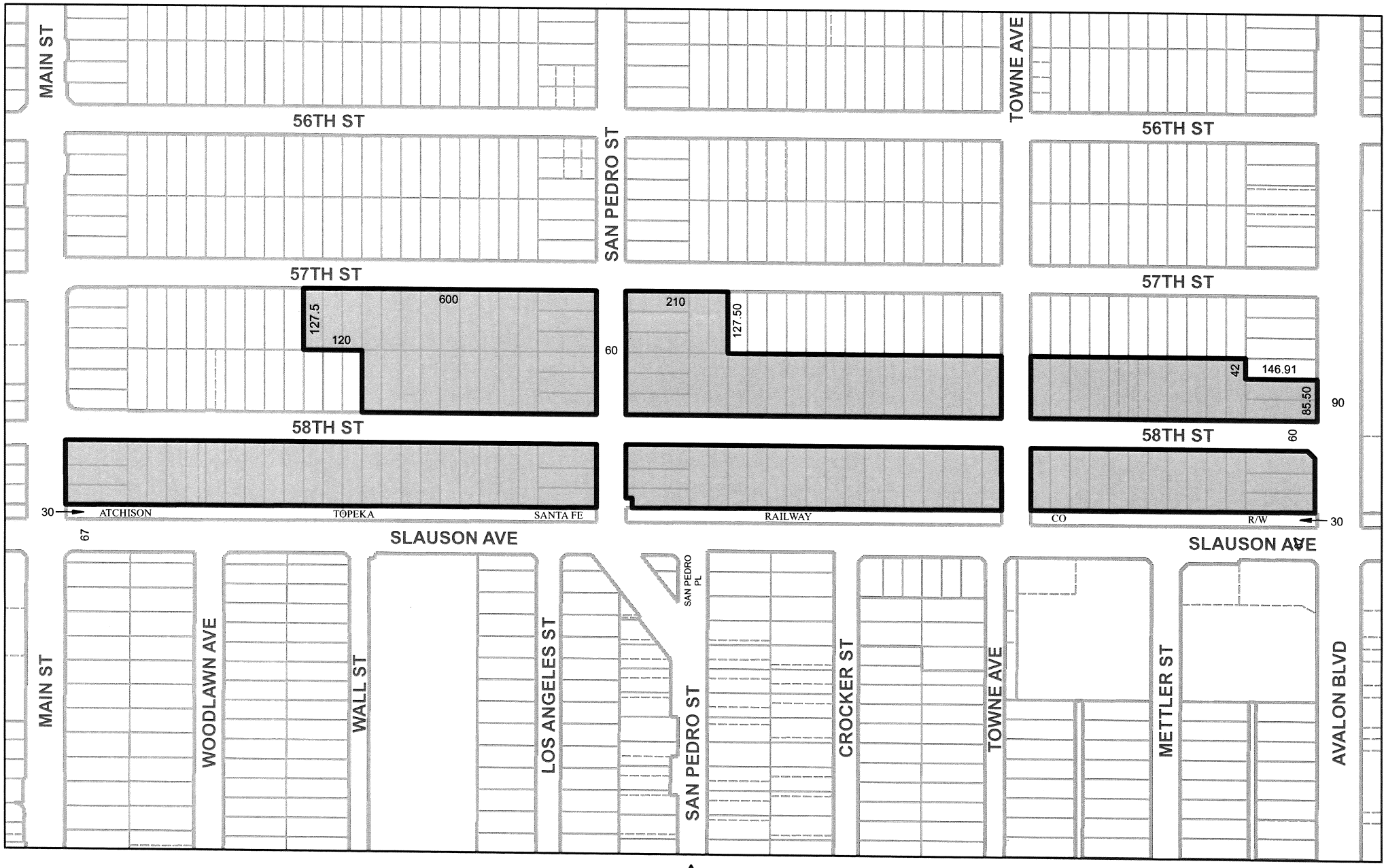

M1-1-CPIO

0 125 250 500
Feet

City of Los Angeles

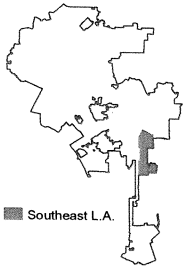

C.M. 108 B 205	CPC 2008-1553 CPU

Data Sources: Department of City Planning, Bureau of Engineering

AE/

SELA CPU, SA 2210

121912

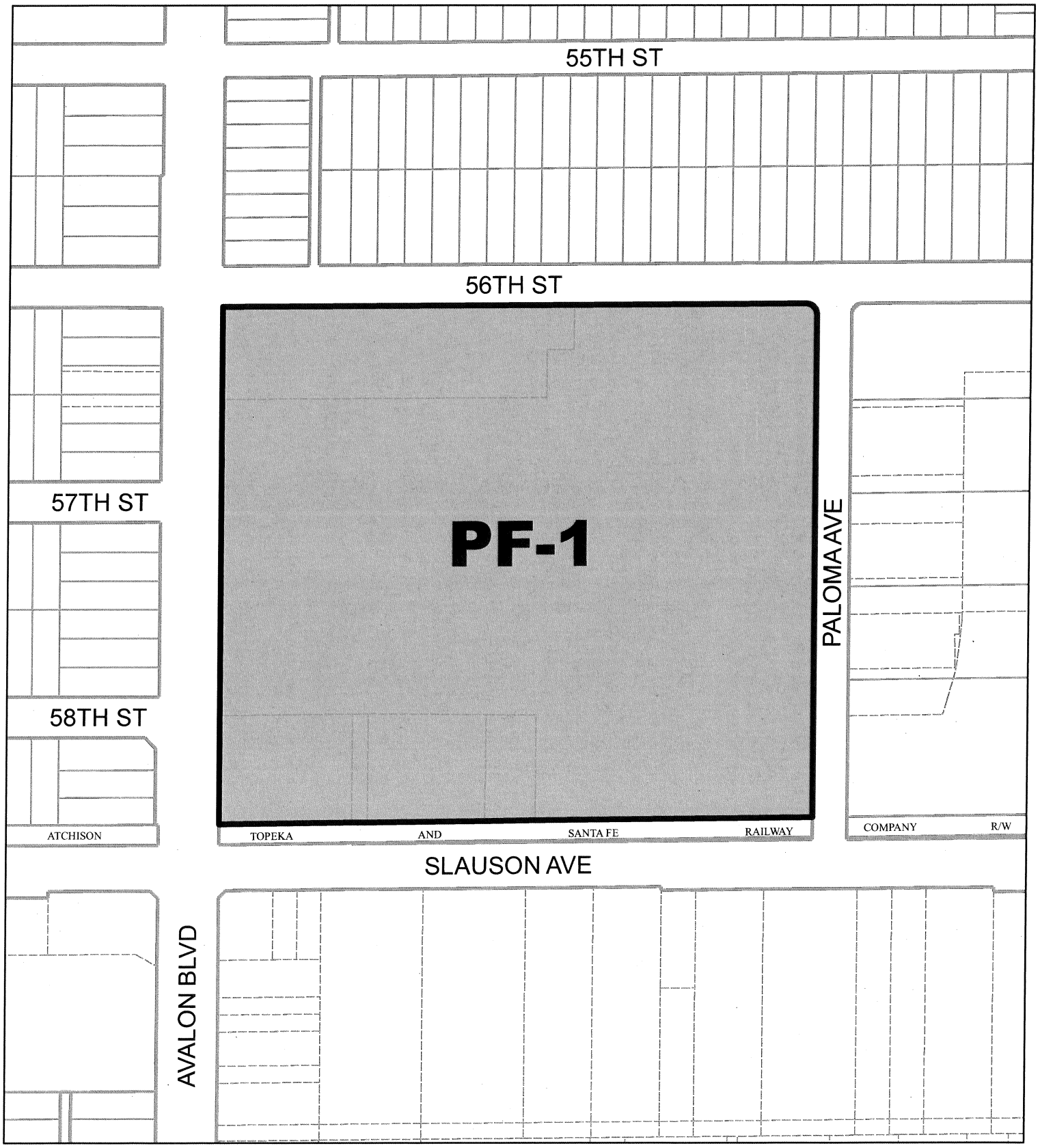

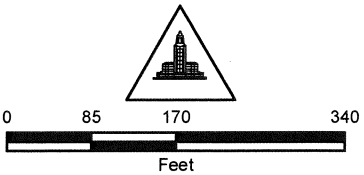

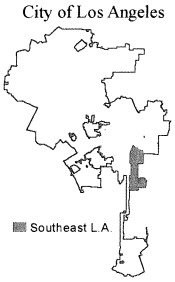

C.M. 108 B 205	CPC 2008-1553 CPU

Data Sources: Department of City Planning, Bureau of Engineering

AE/

SELA CPU, SA 2220

110712

0 37.5 75 150
Feet

City of Los Angeles

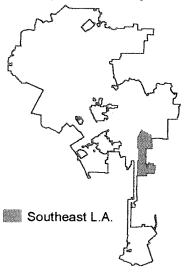

C.M. 108 B 209	CPC 2008-1553 CPU

Data Sources: Department of City Planning, Bureau of Engineering

LH/ LPA

SELA CPU, SA 2225

031417

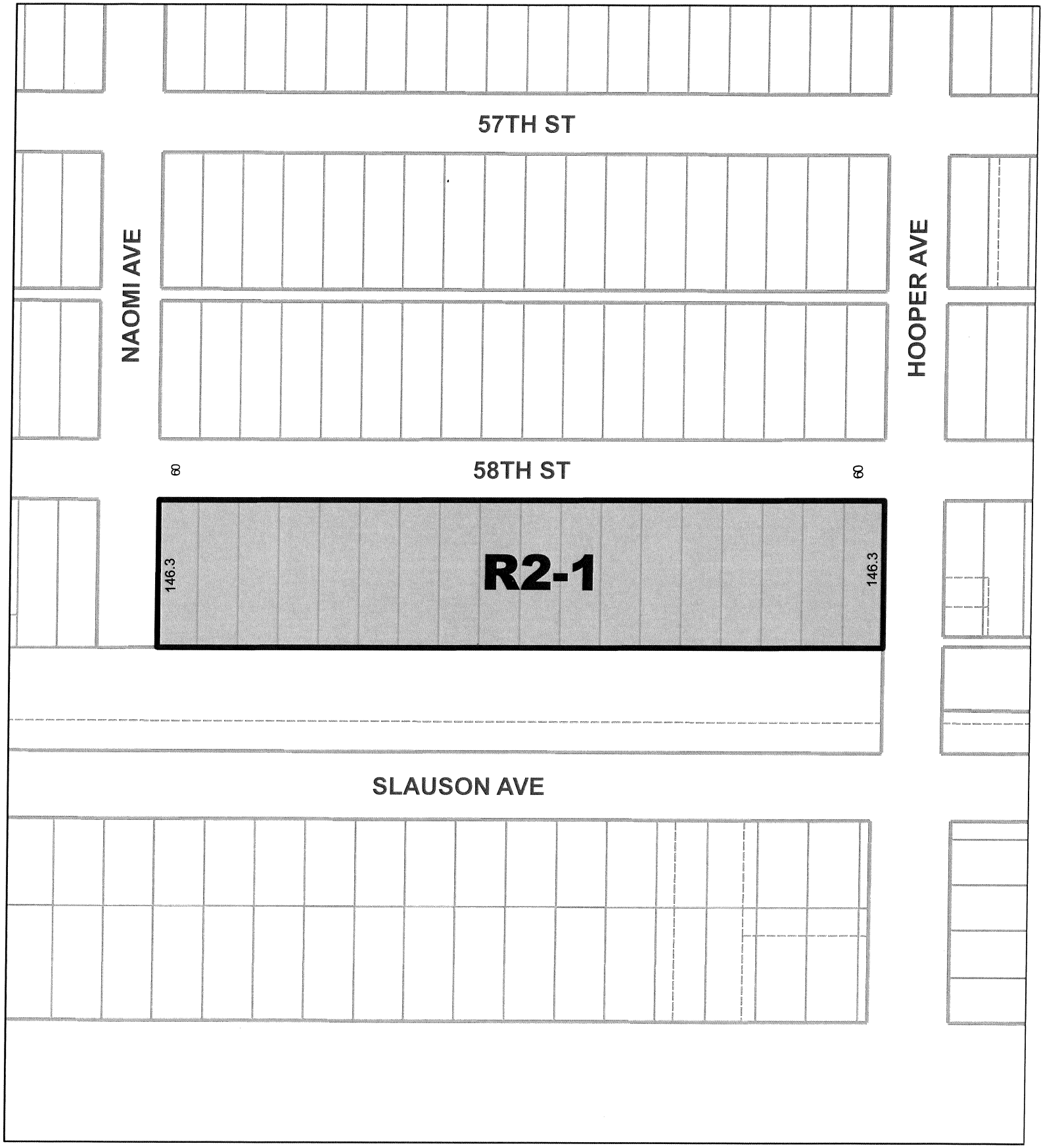

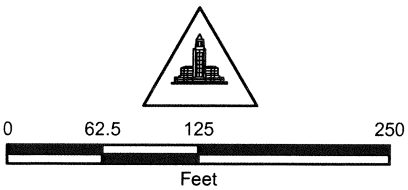

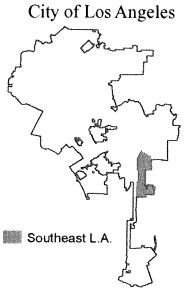

C.M. 108 B 209	CPC 2008-1553 CPU

Data Sources: Department of City Planning, Bureau of Engineering

LH/ cf

SELA CPU, SA 2227

051117

CM-2D-CPIO

0 50 100 200
Feet

City of Los Angeles

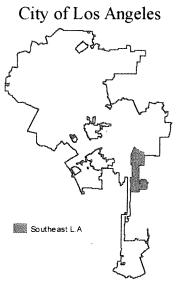

C.M. 108 B 209	CPC 2008-1553 CPU

AE/

SELA CPU, SA 2230

020613

Data Sources: Department of City Planning, Bureau of Engineering

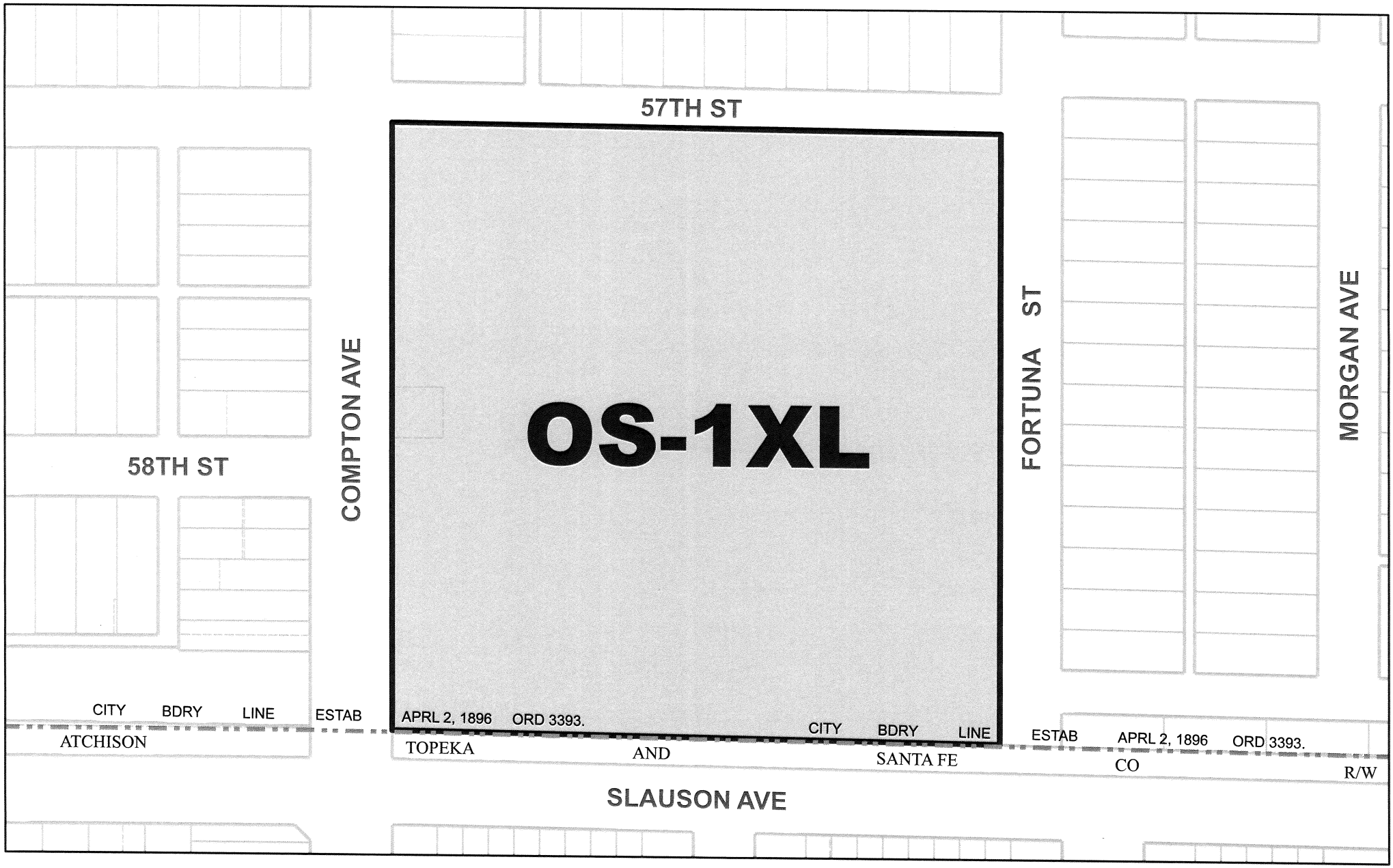

0 45 90 180
Feet

City of Los Angeles

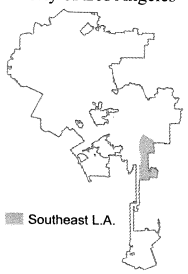

C.M. 108 B 209, 108 B 213	CPC 2008-1553 CPU

AE/cf

SELA NCP, SA 2250

Data Sources: Department of City Planning, Bureau of Engineering

0 35 70 140
Feet

City of Los Angeles

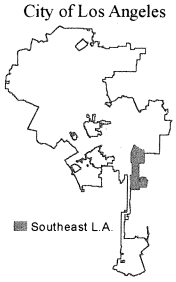

C.M. 108 B 213	CPC 2008-1553 CPU

AE/ SELA CPU, SA 2260 010813

Data Sources: Department of City Planning, Bureau of Engineering

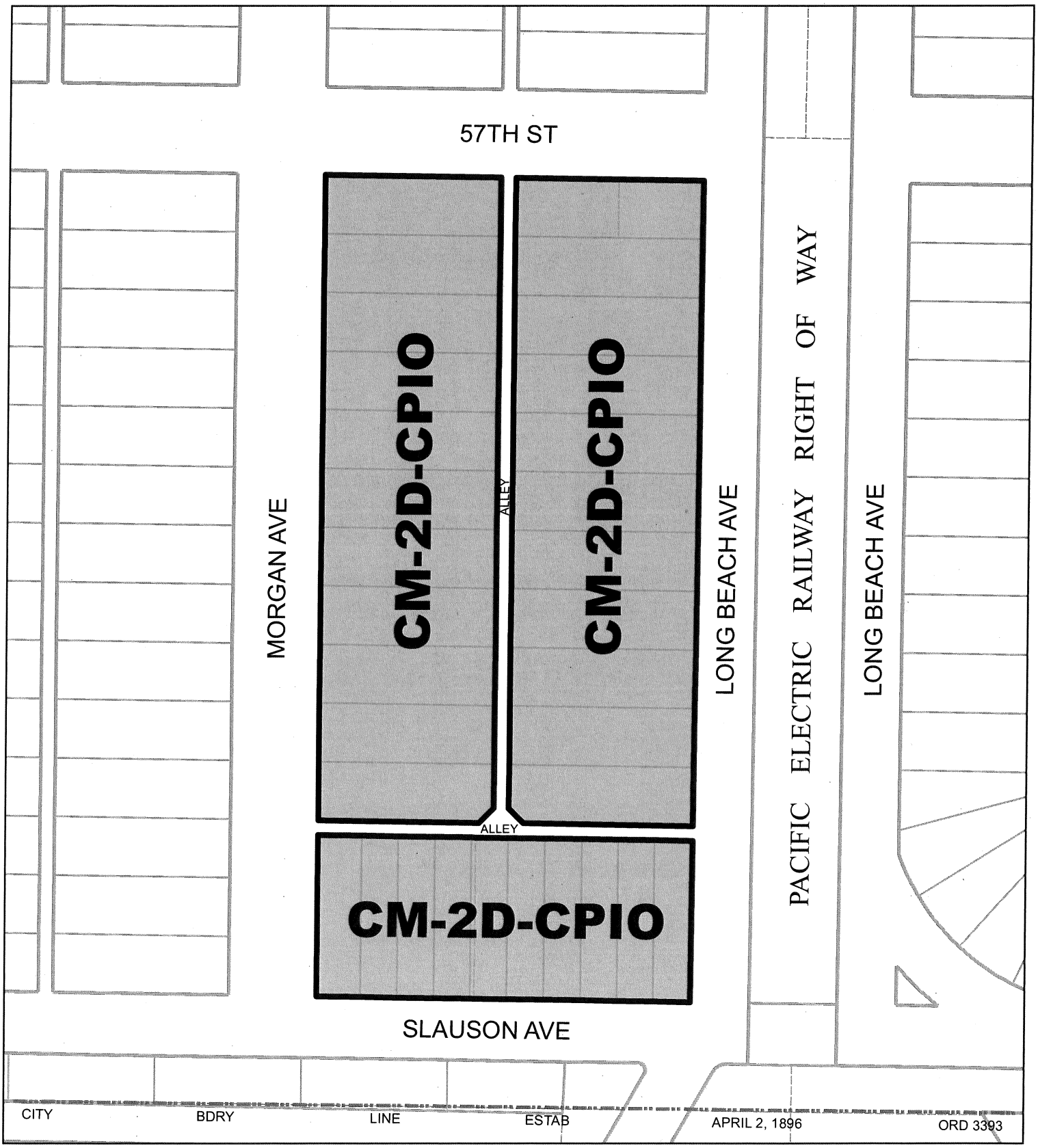

0 35 70 140
Feet

City of Los Angeles

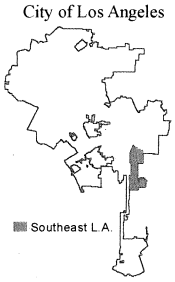

C.M. 108 B 213	CPC 2008-1553 CPU

AE/ SELA CPU, SA 2270 010813

Data Sources: Department of City Planning, Bureau of Engineering

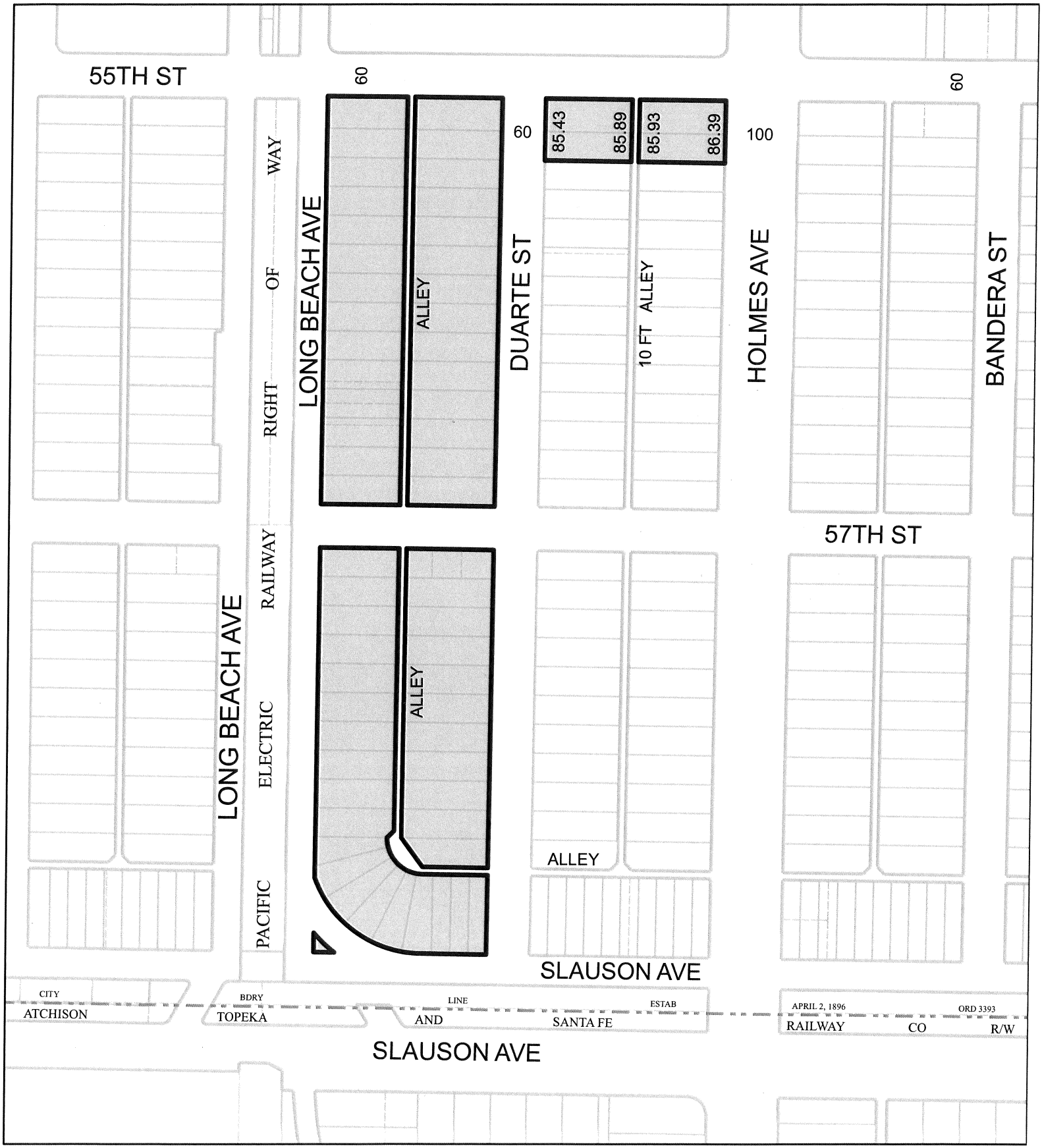

CM-2D-CPIO

0 75 150 300
Feet

City of Los Angeles

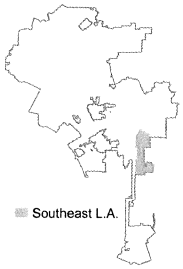

C.M. 108 B 213	CPC 2008-1553 CPU

Data Sources: Department of City Planning, Bureau of Engineering

AE/

SELA CPU, SA 2275

013113

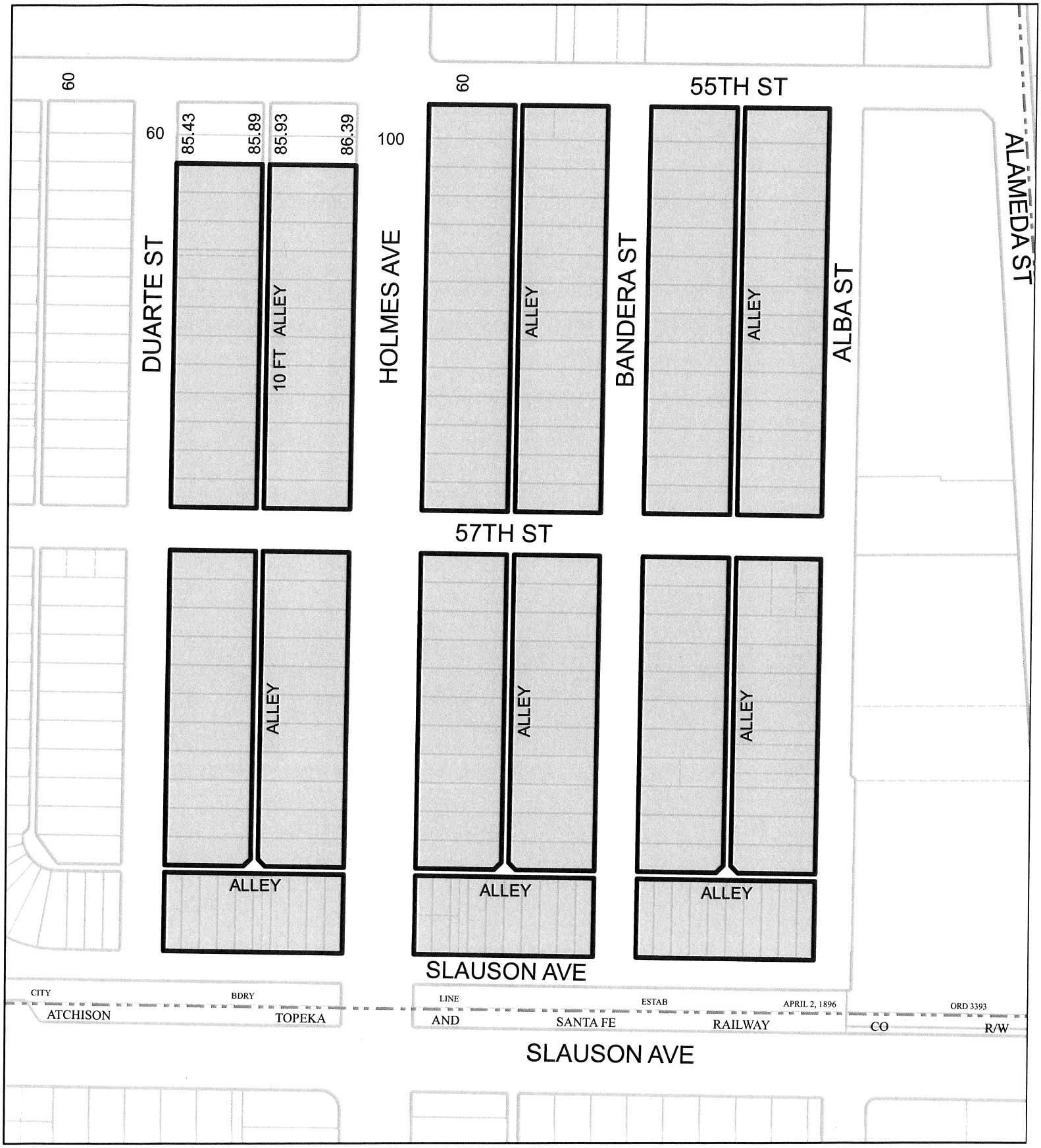

M1-1-CPIO

0 75 150 300
Feet

City of Los Angeles

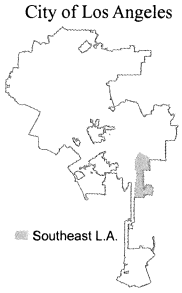

C.M. 108 B 213	CPC 2008-1553 CPU

AE/ CF

SELA CPU, SA 2280

020613

Data Sources: Department of City Planning, Bureau of Engineering

PF-1

0 125 250 500
Feet

City of Los Angeles

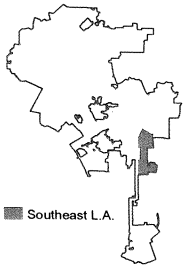

C.M. 108 B 201	CPC 2008-1553 CPU

Data Sources: Department of City Planning, Bureau of Engineering

LH/ cf

SELA CPU, SA 2282

060717

PF-1

0 125 250 500
Feet

City of Los Angeles

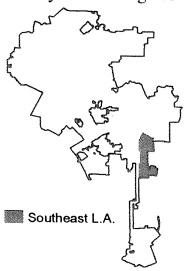

C.M. 108 B 205	CPC 2008-1553 CPU

Data Sources: Department of City Planning, Bureau of Engineering

LH/ ✓

SELA CPU, SA 2284

060717

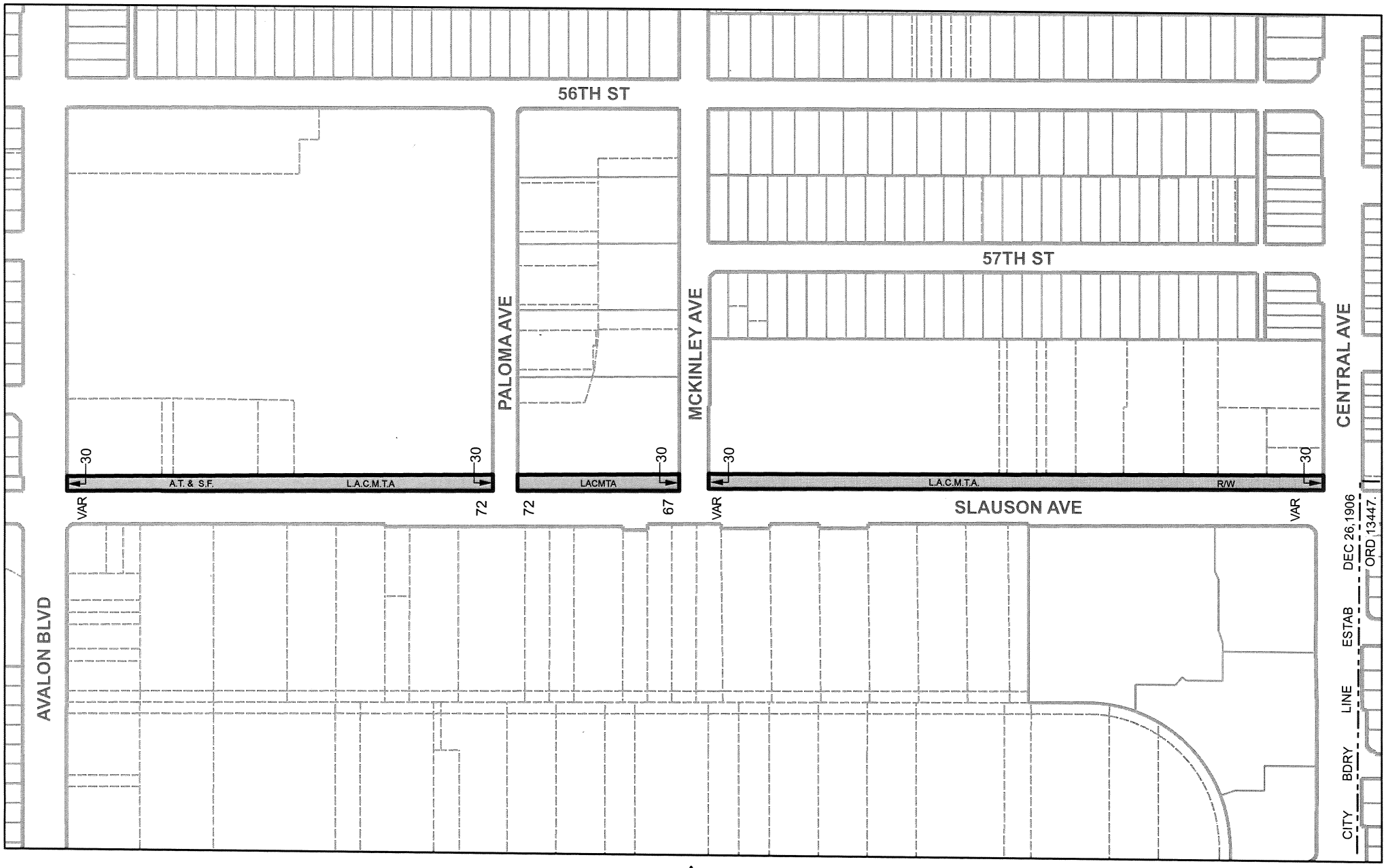

PF-1

0 125 250 500
Feet

City of Los Angeles

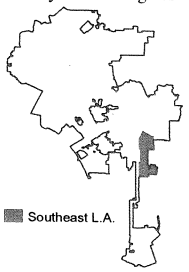

C.M. 108 B 205, 108 B 209	CPC 2008-1553 CPU

LH/q

SELA CPU, SA 2286

060717

Data Sources: Department of City Planning, Bureau of Engineering

PF-1

0 125 250 500
Feet

City of Los Angeles

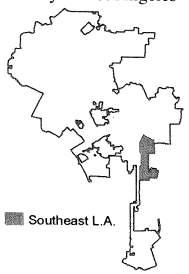

C.M. 108 B 209	CPC 2008-1553 CPU

LH/4

SELA CPU, SA 2288

060717

Data Sources: Department of City Planning, Bureau of Engineering

PF-1

0 62.5 125 250
Feet

City of Los Angeles

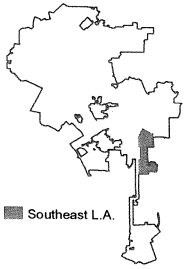

C.M. 108 B 213	CPC 2008-1553 CPU

LH/ 4

SELA CPU, SA 2290

060717

Data Sources: Department of City Planning, Bureau of Engineering

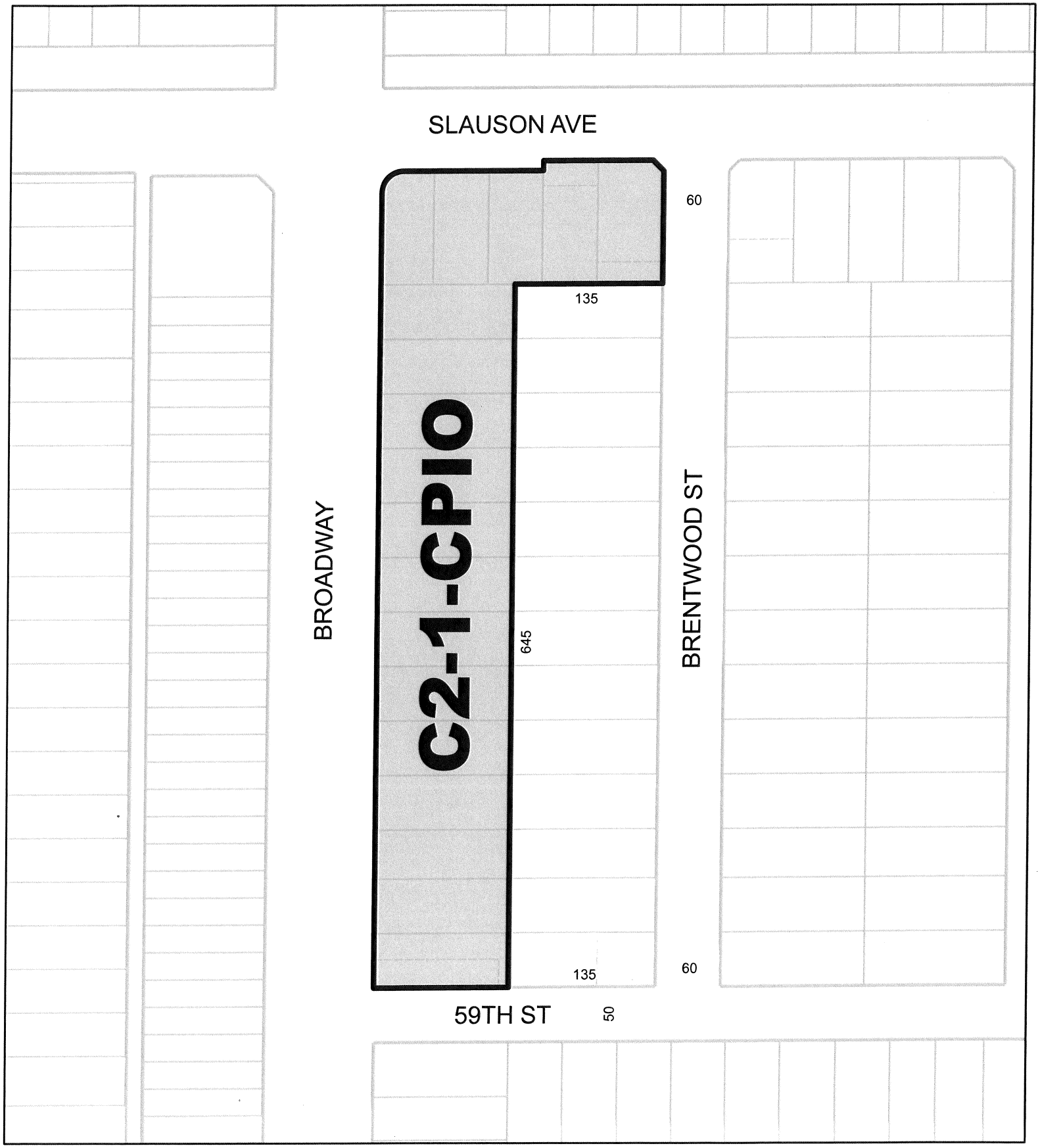

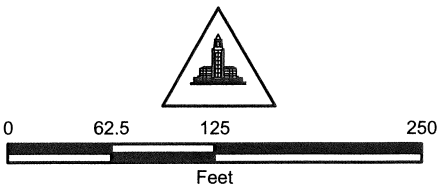

C.M. 105 B 201, 108 B 201	CPC 2008-1553 CPU

Data Sources: Department of City Planning, Bureau of Engineering

AE/cf

SELA CPU, SA 2295

010813

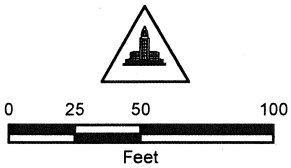

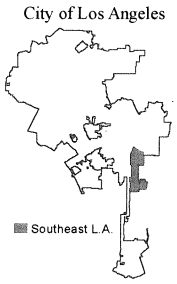

C.M. 108 B 201	CPC 2008-1553 CPU

AE/ RA

SELA CPU, SA 2300

103012

Data Sources: Department of City Planning, Bureau of Engineering

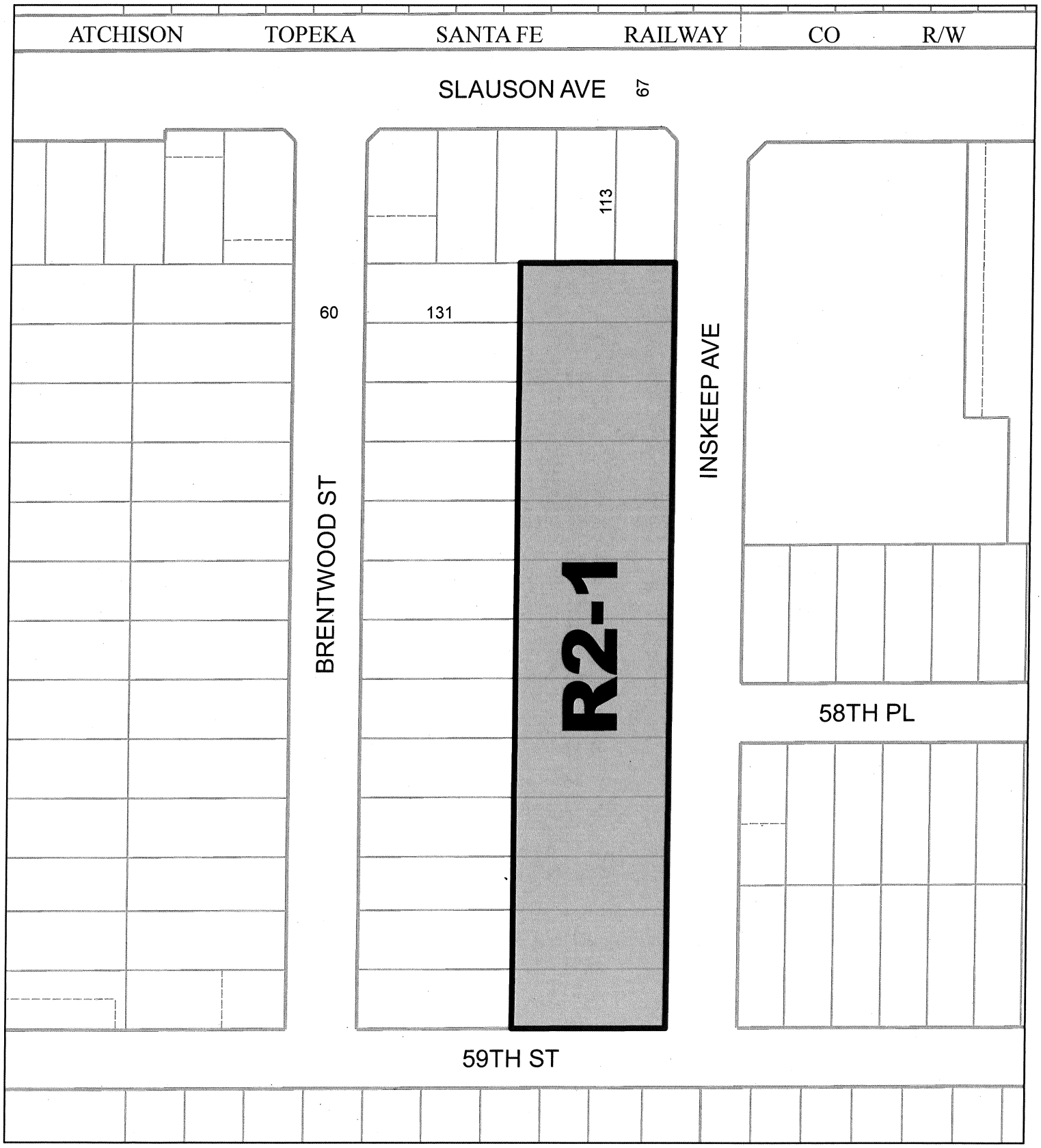

0 50 100 200
Feet

C.M. 105 B 201, 108 B 201	CPC 2008-1553 CPU

AE/ RM

SELA CPU, SA 2310

120412

City of Los Angeles

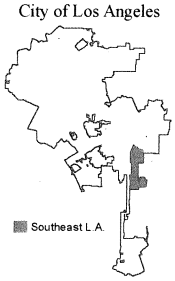

Data Sources: Department of City Planning, Bureau of Engineering

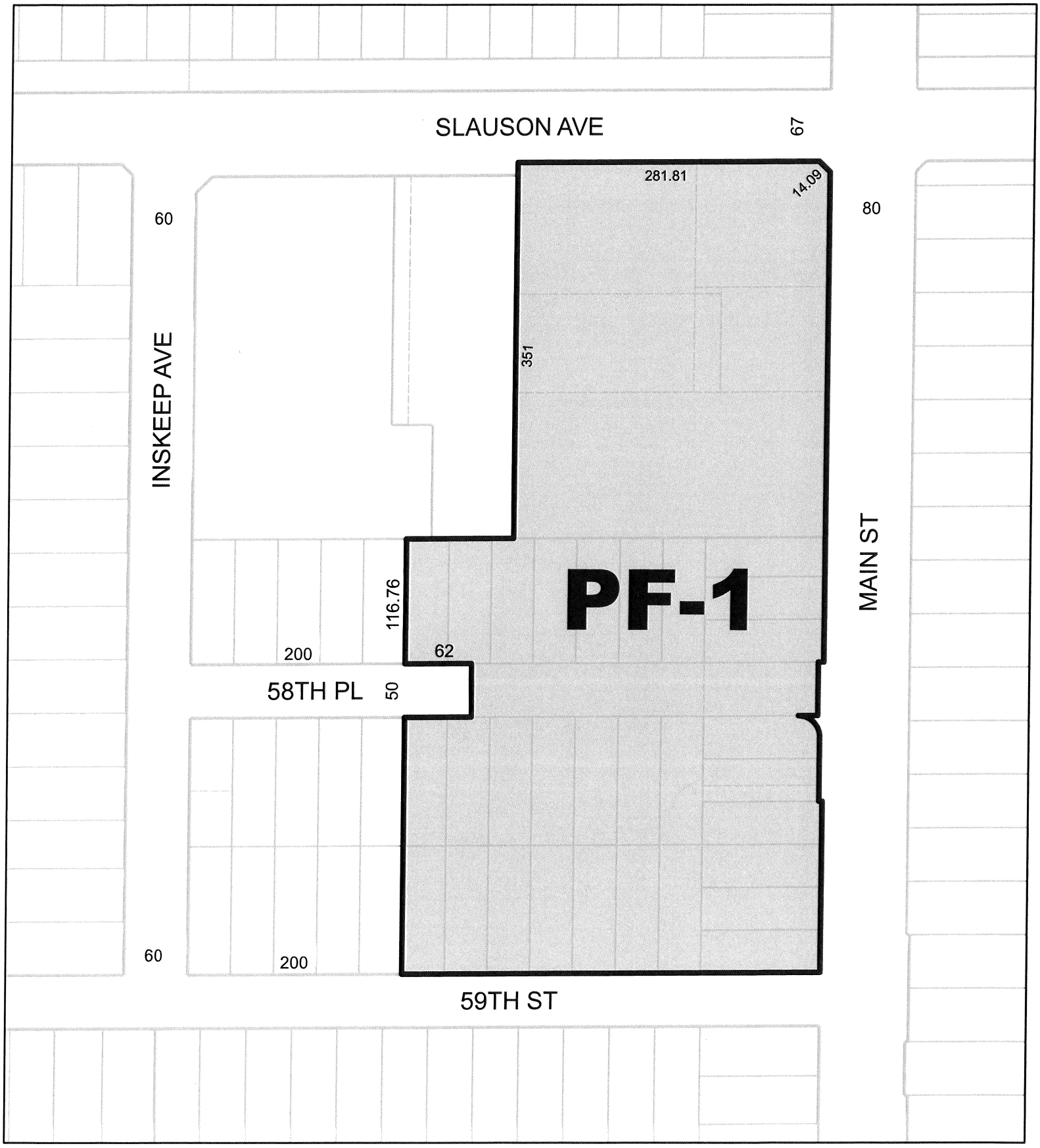

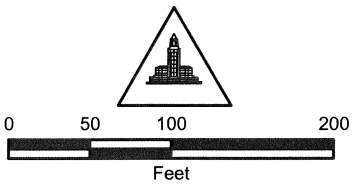

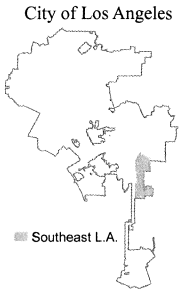

C.M. 105 B 201, 108 B 201	CPC 2008-1553 CPU

Data Sources: Department of City Planning, Bureau of Engineering

AE/cf

SELA CPU, SA 2320

110712

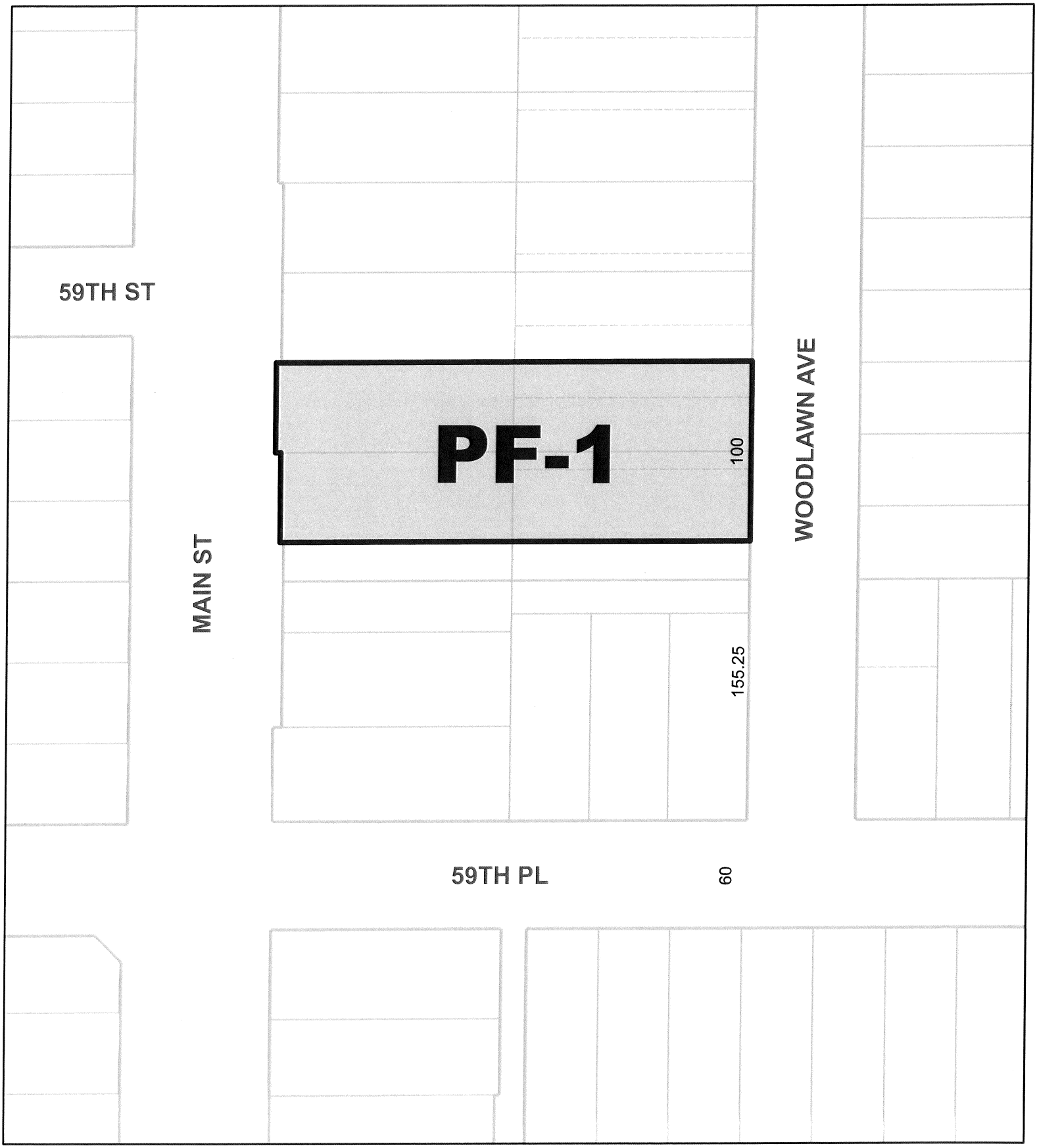

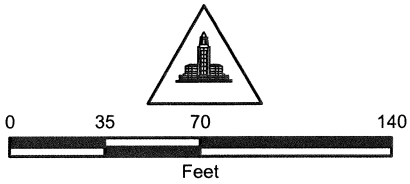

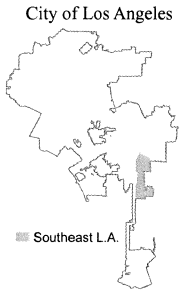

C.M. 105 B 205	CPC 2008-1553 CPU

Data Sources: Department of City Planning, Bureau of Engineering

AE/cf

SELA CPU, SA 2325

110712

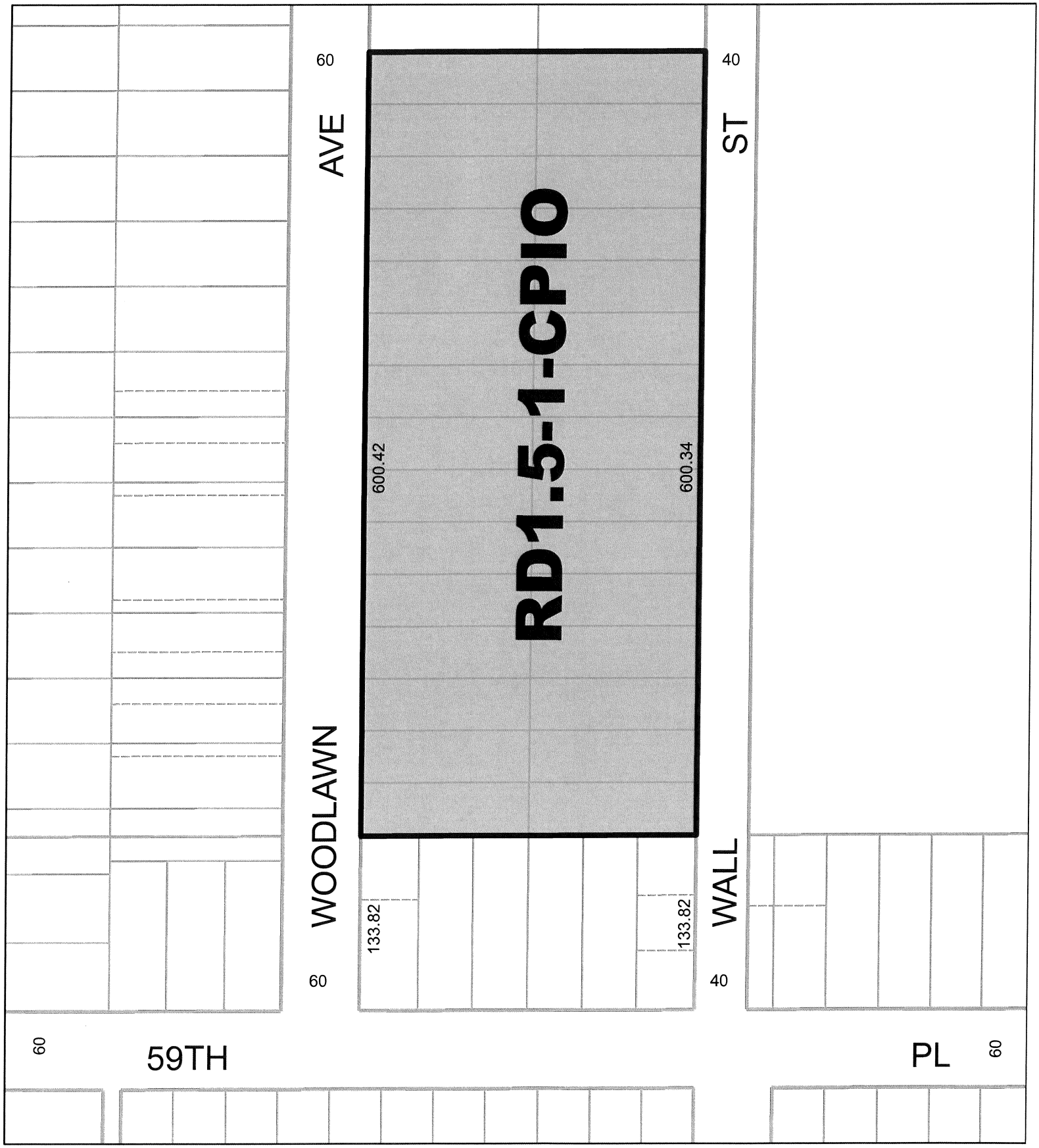

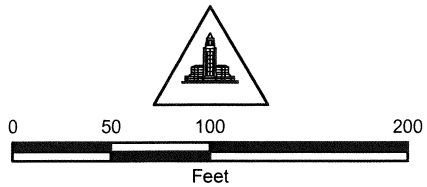

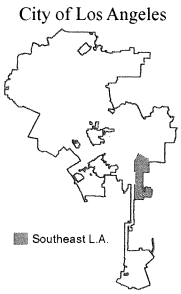

C.M. 105 B 205, 108 B 205	CPC 2008-1553 CPU

Data Sources: Department of City Planning, Bureau of Engineering

LH/cf

SELA CPU, SA 2330

031417

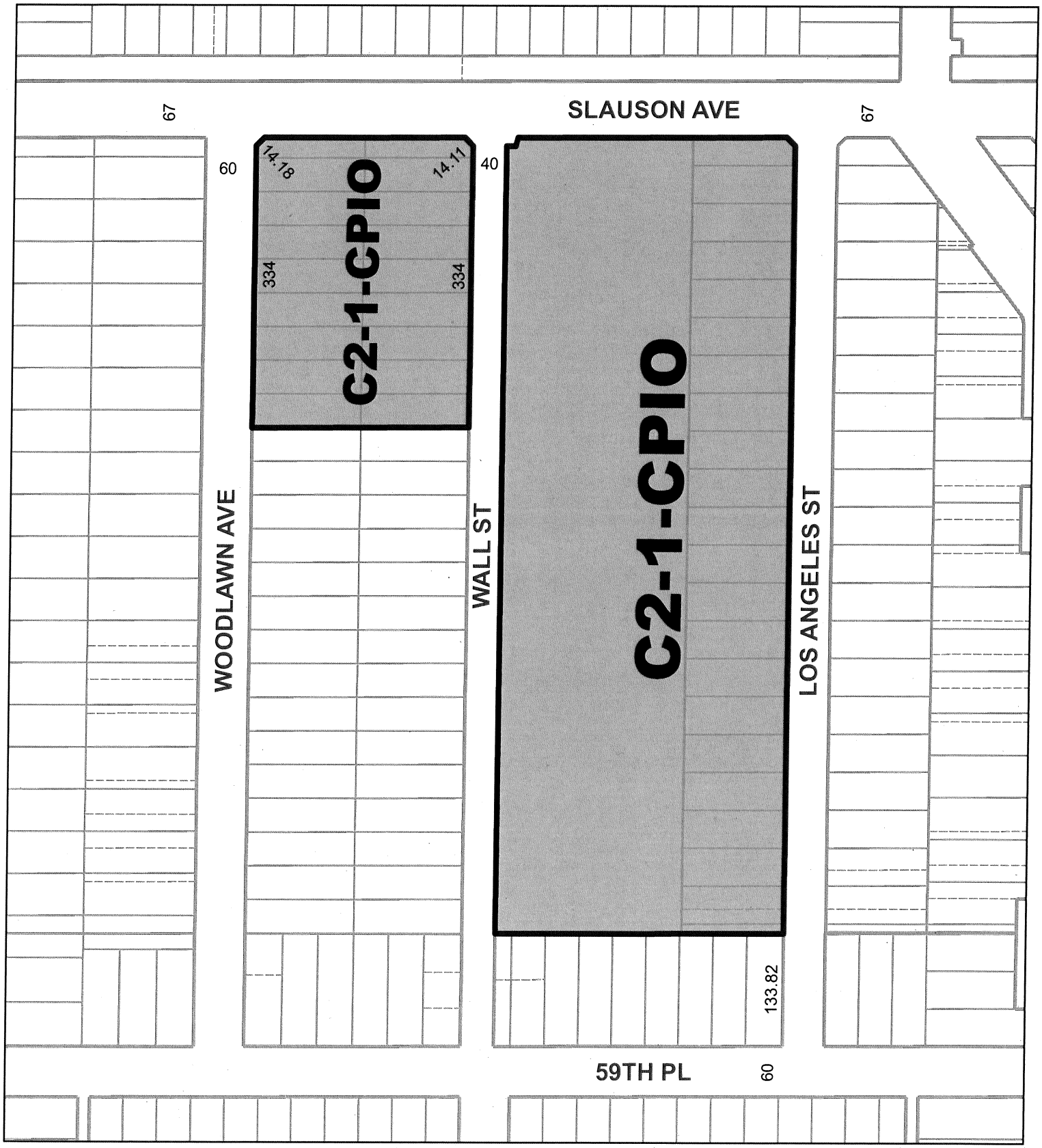

0 75 150 300

Feet

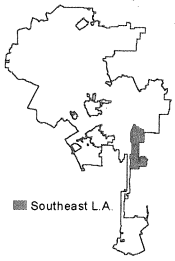

C.M. 105 B 205, 108 B 205	CPC 2008-1553 CPU

Data Sources: Department of City Planning, Bureau of Engineering

AE/

SELA CPU, SA 2340

020613

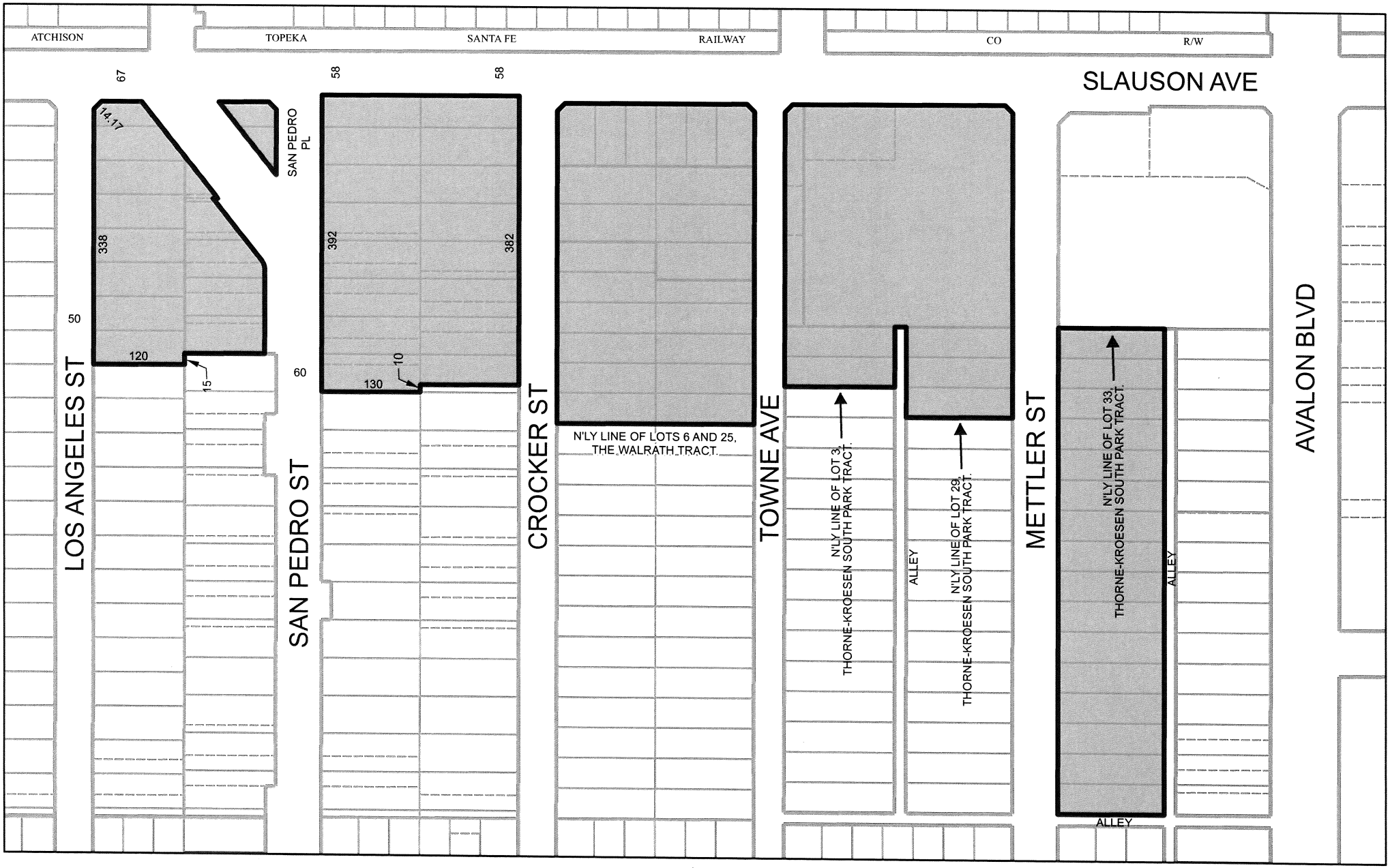

MR1-1-CPIO

0 87.5 175 350 Feet

C.M. 108 B 205, 105 B 205	CPC 2008-1553 CPU

AE/ SELA CPU, SA 2350 121912

City of Los Angeles

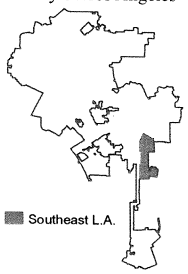

Data Sources: Department of City Planning, Bureau of Engineering

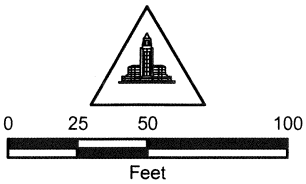

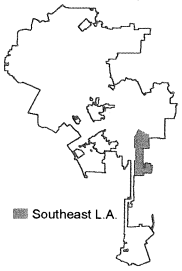

C.M. 105 B 205	CPC 2008-1553 CPU

Data Sources: Department of City Planning, Bureau of Engineering

LH/

SELA CPU, SA 2355

031417

0 62.5 125 250
Feet

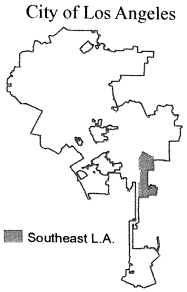

C.M. 105 B 205, 108 B 205	CPC 2008-1553 CPU

LH/Cf

SELA CPU, SA 2360

031417

Data Sources: Department of City Planning, Bureau of Engineering

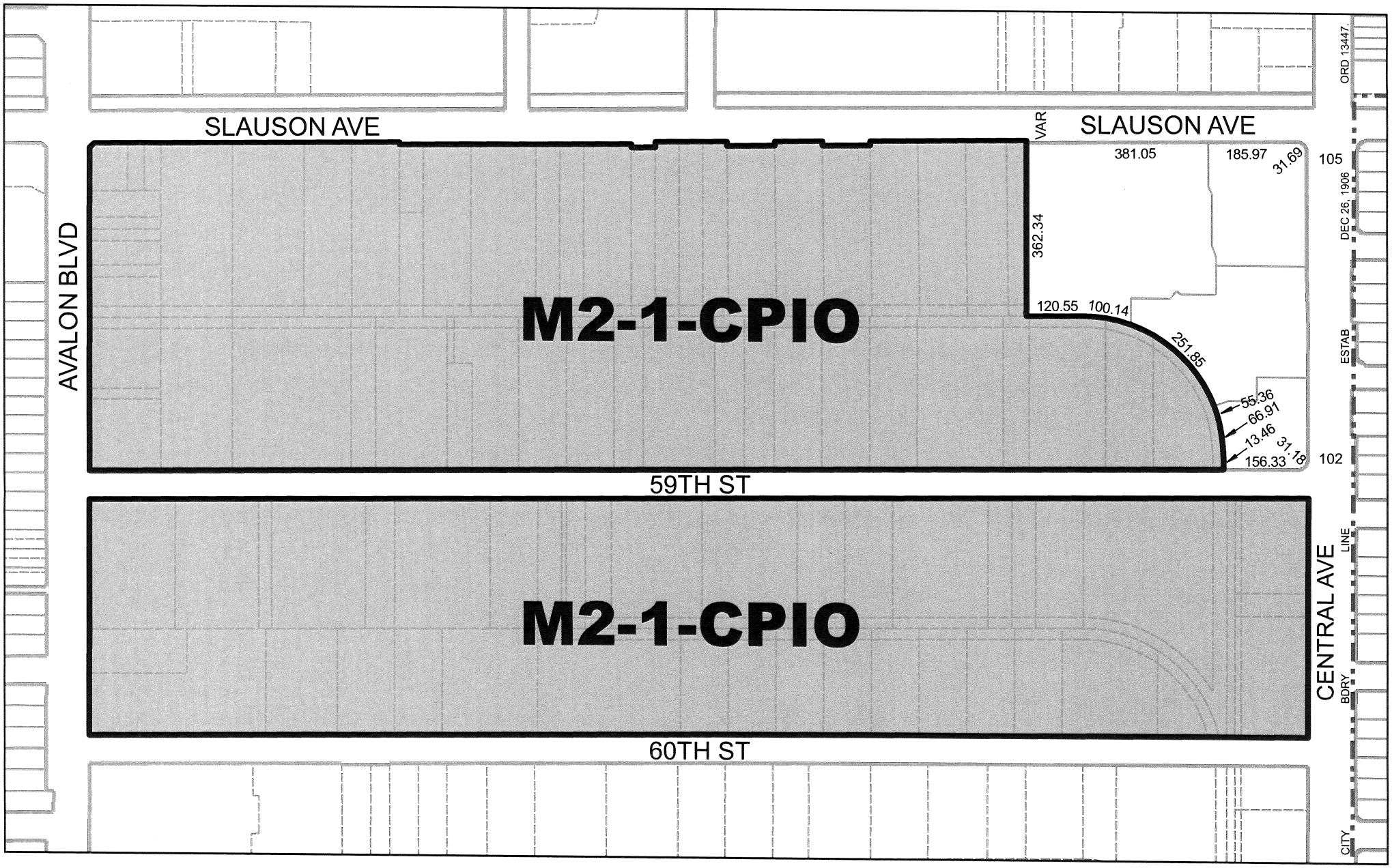

0 150 300 600
Feet

C.M. 105 B 205, 108 B 205, 105 B 209, 108 B 209	CPC 2008-1553 CPU

AE/Cf

SELA CPU, SA 2370

121912

Data Sources: Department of City Planning, Bureau of Engineering

City of Los Angeles

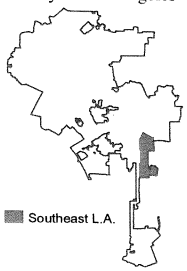

C2-1VL-CPIO

0 150 300 600

Feet

C.M. 102 B 201, 105 B 201	CPC 2008-1553 CPU

AE/ cf

SELA CPU, SA 2375

010813

City of Los Angeles

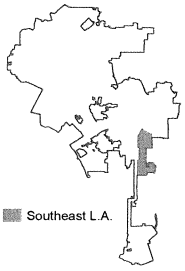

Data Sources: Department of City Planning, Bureau of Engineering

C2-1VL-CPIO

0 75 150 300
Feet

City of Los Angeles

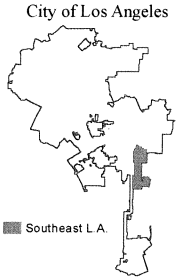

C.M. 105 B 201, 105 B 205	CPC 2008-1553 CPU

AE/

SELA CPU, SA 2377

010213

Data Sources: Department of City Planning, Bureau of Engineering

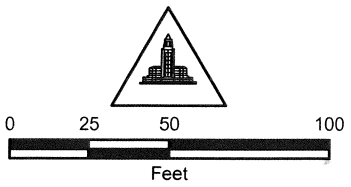

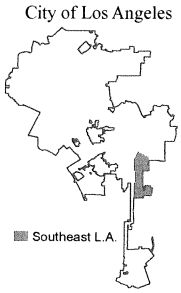

C.M. 105 B 201, 105 B 205	CPC 2008-1553 CPU

AE/

SELA CPU, SA 2380

110712

Data Sources: Department of City Planning, Bureau of Engineering

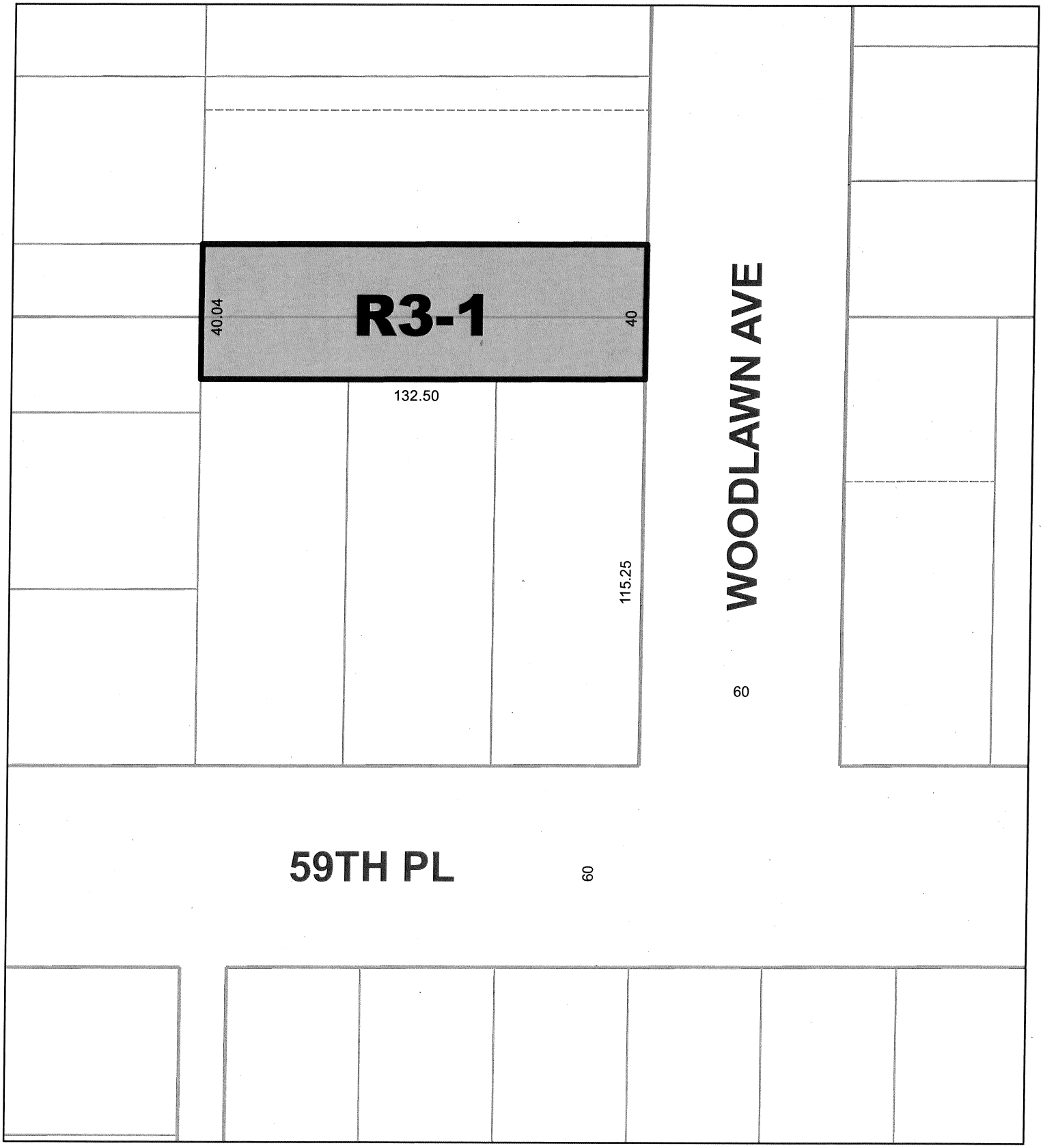

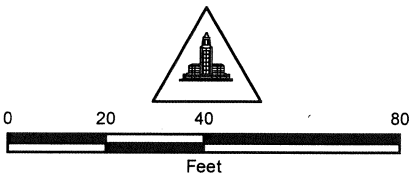

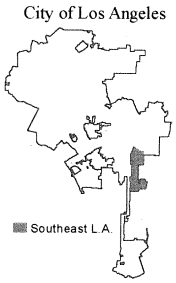

C.M. 105 B 205	CPC 2008-1553 CPU

Data Sources: Department of City Planning, Bureau of Engineering

AE/ RM

SELA CPU, SA 2390

111312

0 20 40 80

Feet

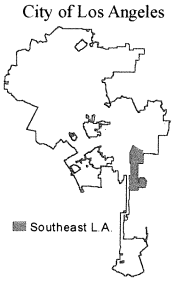

C.M. 105 B 205	CPC 2008-1553 CPU

Data Sources: Department of City Planning, Bureau of Engineering

AE/

SELA CPU, SA 2395

120915

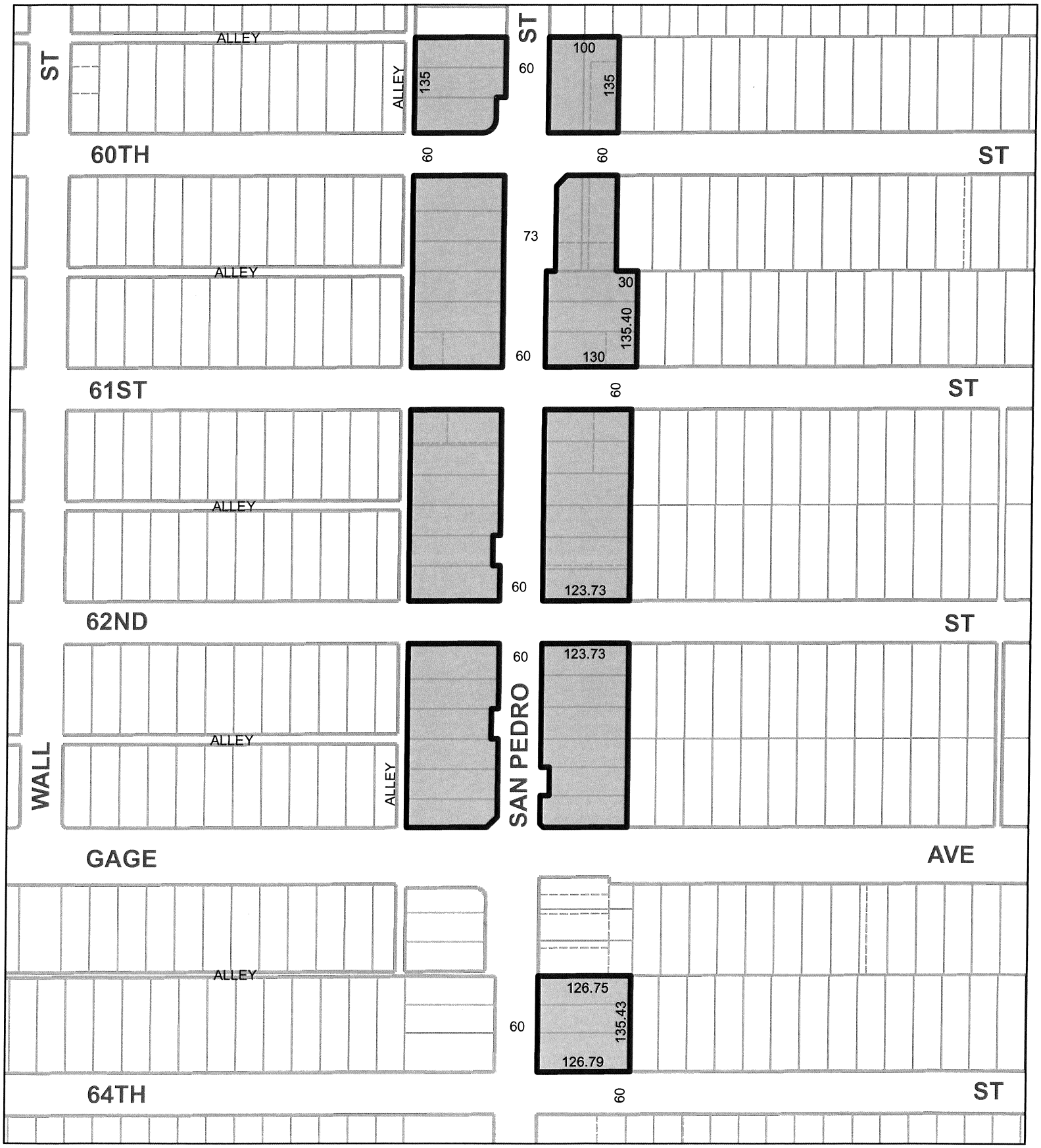

C2-1VL-CPIO

0 85 170 340
Feet

City of Los Angeles

Southeast L.A.

C.M. 105 B 205	CPC 2008-1553 CPU

Data Sources: Department of City Planning, Bureau of Engineering

AE/

SELA CPU, SA 2400

122612

CM-1-CPIO

0 50 100 200
Feet

C.M. 105 B 205	CPC 2008-1553 CPU

AE/

SELA CPU, SA 2410

010813

City of Los Angeles

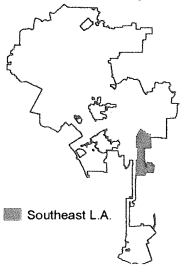

Data Sources: Department of City Planning, Bureau of Engineering

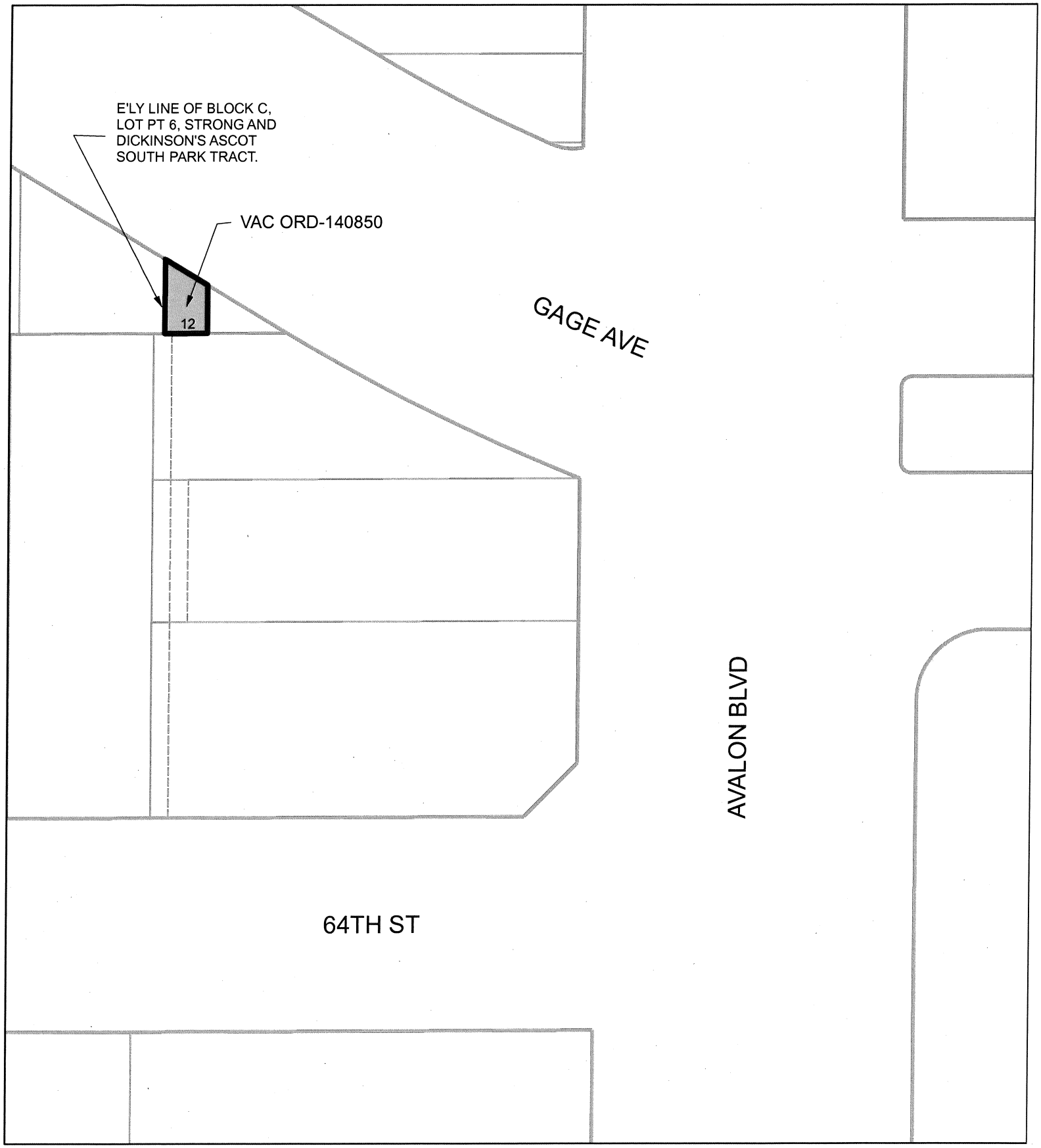

R2-1

0 12.5 25 50
Feet

City of Los Angeles

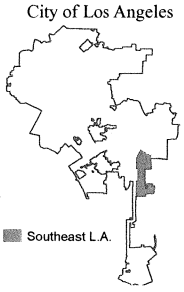

C.M. 105 B 205	CPC 2008-1553 CPU

AE/

SELA CPU, SA 2414

010813

Data Sources: Department of City Planning, Bureau of Engineering

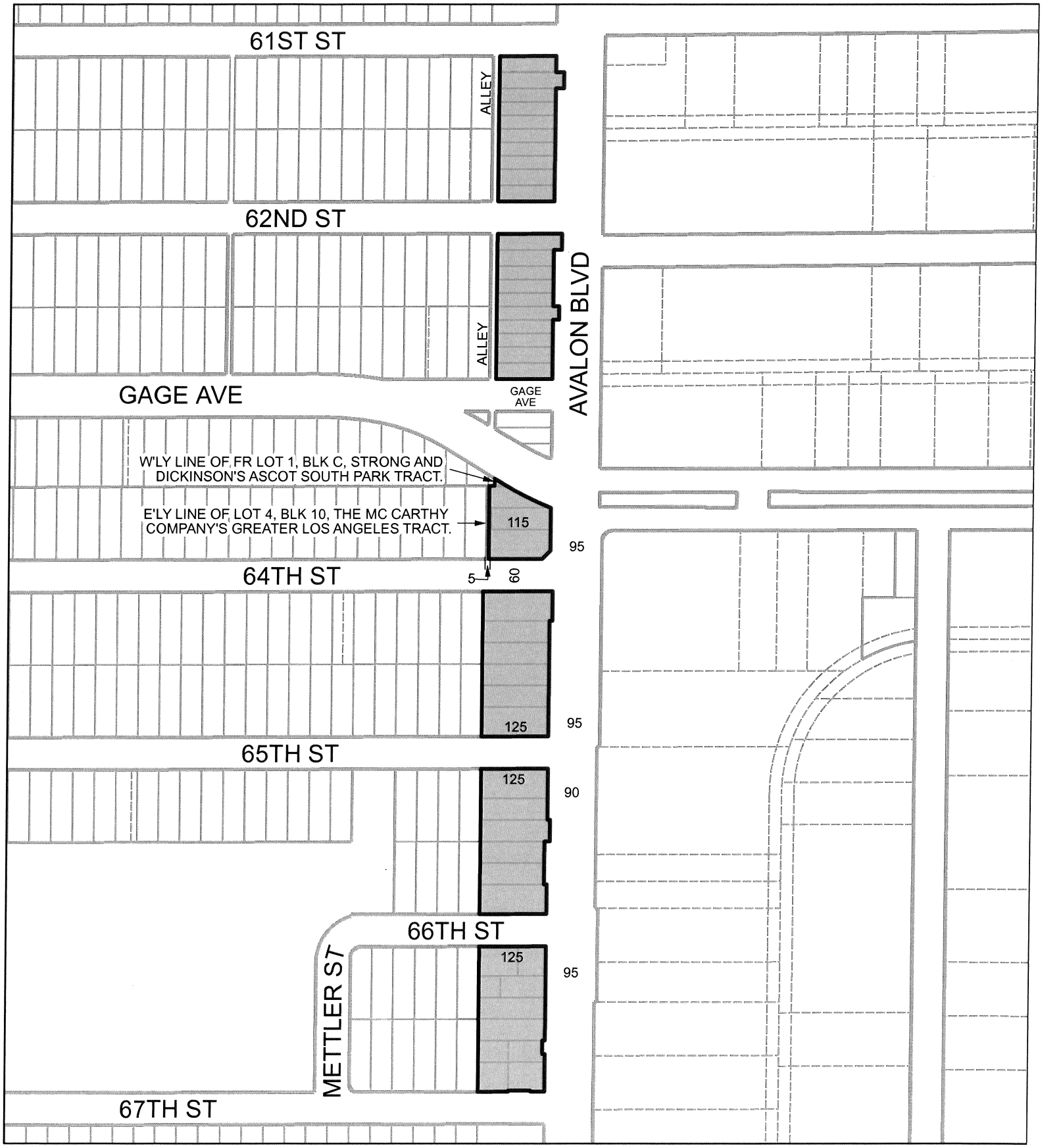

C2-1VL-CPIO

0 100 200 400
Feet

City of Los Angeles

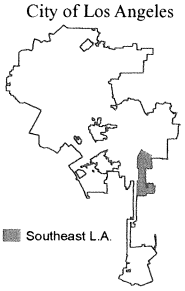

C.M. 102 B 205, 105 B 205	CPC 2008-1553 CPU

Data Sources: Department of City Planning, Bureau of Engineering

AE/

SELA CPU, SA 2415

010813

0 12.5 25 50
Feet

C.M. 105 B 205	CPC 2008-1553 CPU

LH/cf

SELA CPU, SA 2416

020317

City of Los Angeles

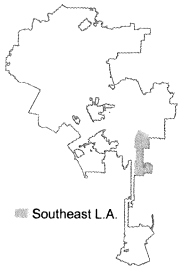

Data Sources: Department of City Planning, Bureau of Engineering

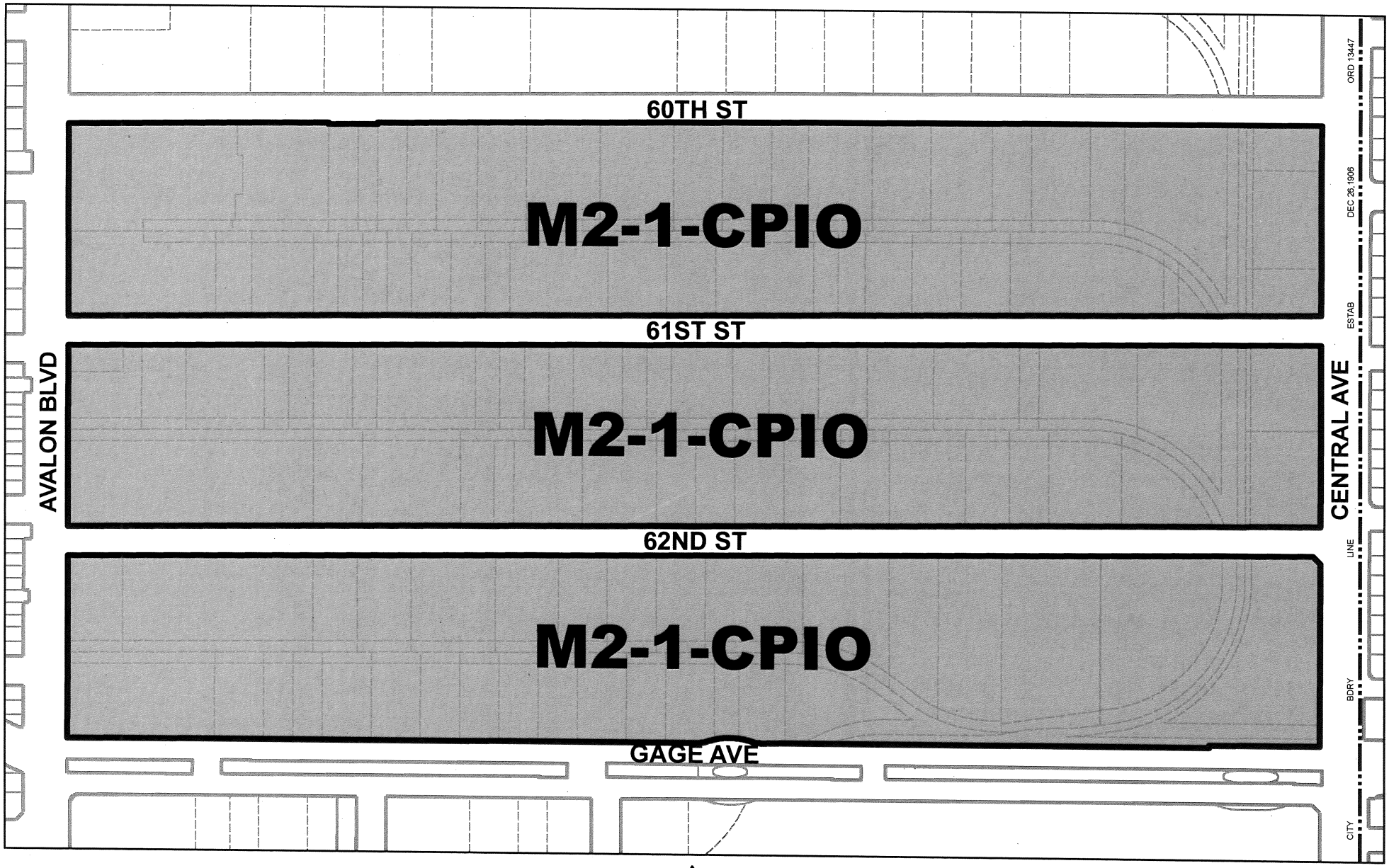

0 145 290 580

Feet

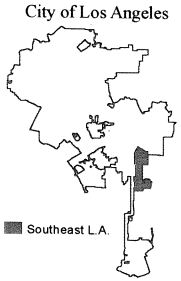

C.M. 105 B 205, 105 B 209	CPC 2008-1553 CPU

Data Sources: Department of City Planning, Bureau of Engineering

AE/

SELA CPU, SA 2420

121912

C2-1VL-CPIO

0 50 100 200
Feet

C.M. 105 B 201, 105 B 205	CPC 2008-1553 CPU

City of Los Angeles

Southeast L.A.

Data Sources: Department of City Planning, Bureau of Engineering

AE/CF

SELA CPU, SA 2440

010813

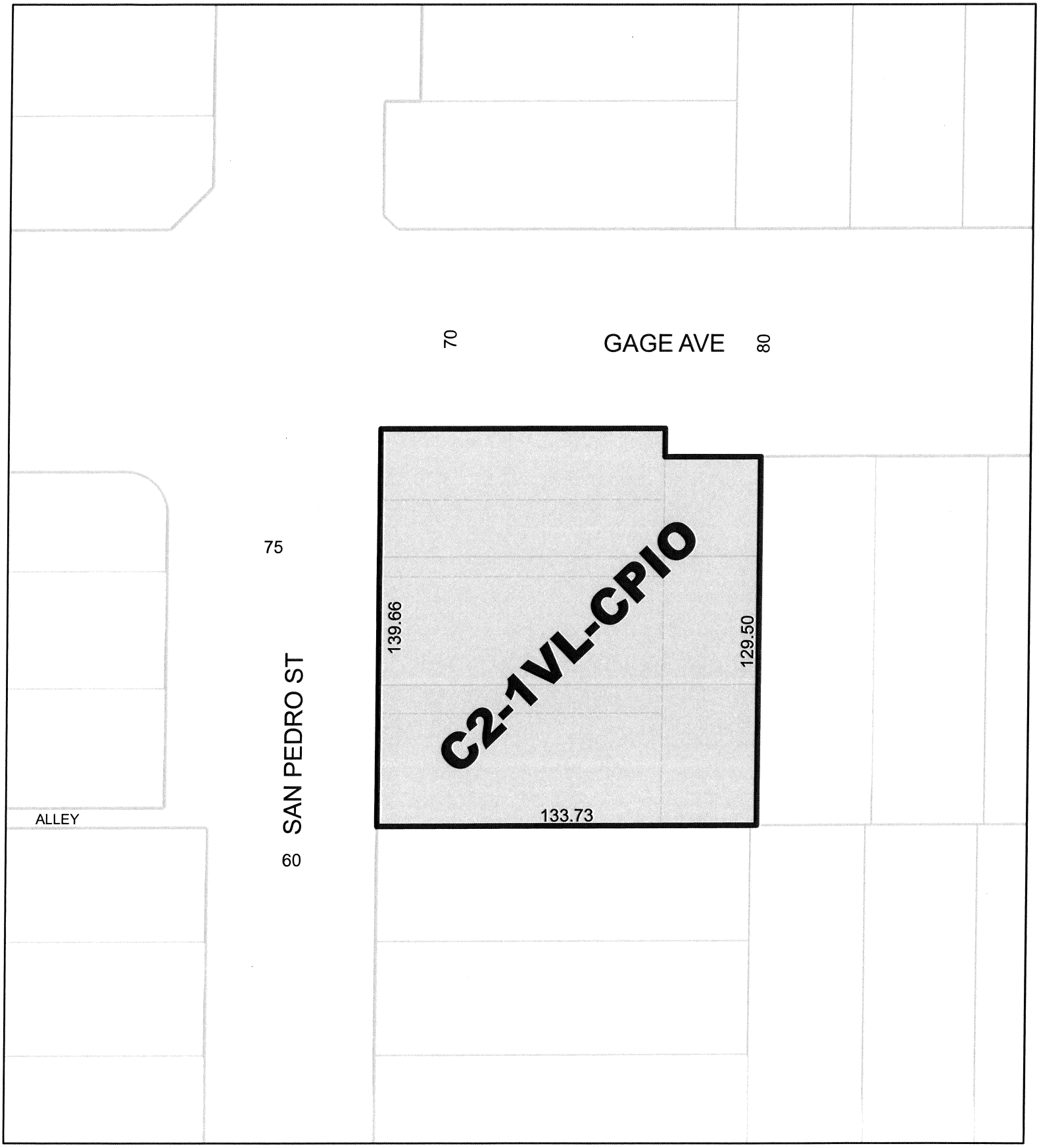

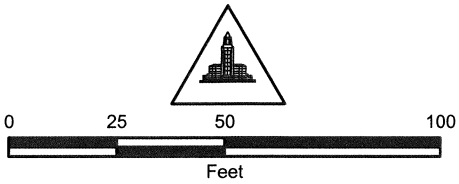

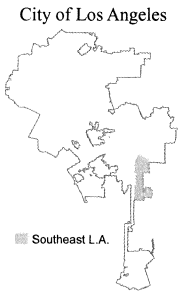

C.M. 105 B 205	CPC 2008-1553 CPU

AE/Cf

SELA CPU, SA 2450

010213

Data Sources: Department of City Planning, Bureau of Engineering

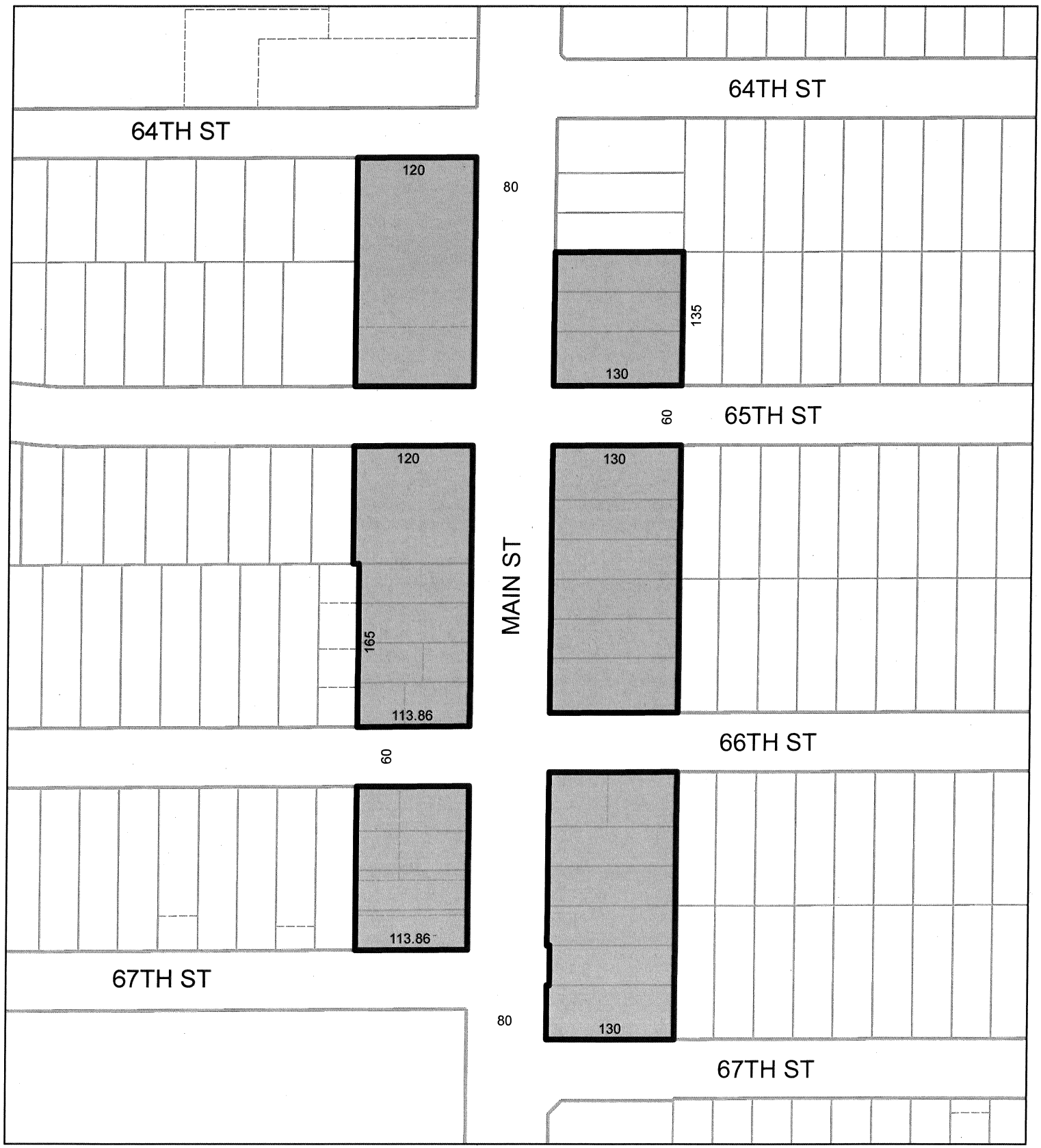

C2-1VL-CPIO

0 75 150 300
Feet

C.M. 102 B 201, 102 B 205, 105 B 201, 105 B 205	CPC 2008-1553 CPU

AE/

SELA CPU, SA 2460

010213

City of Los Angeles

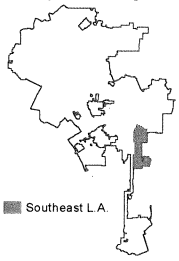

Data Sources: Department of City Planning, Bureau of Engineering

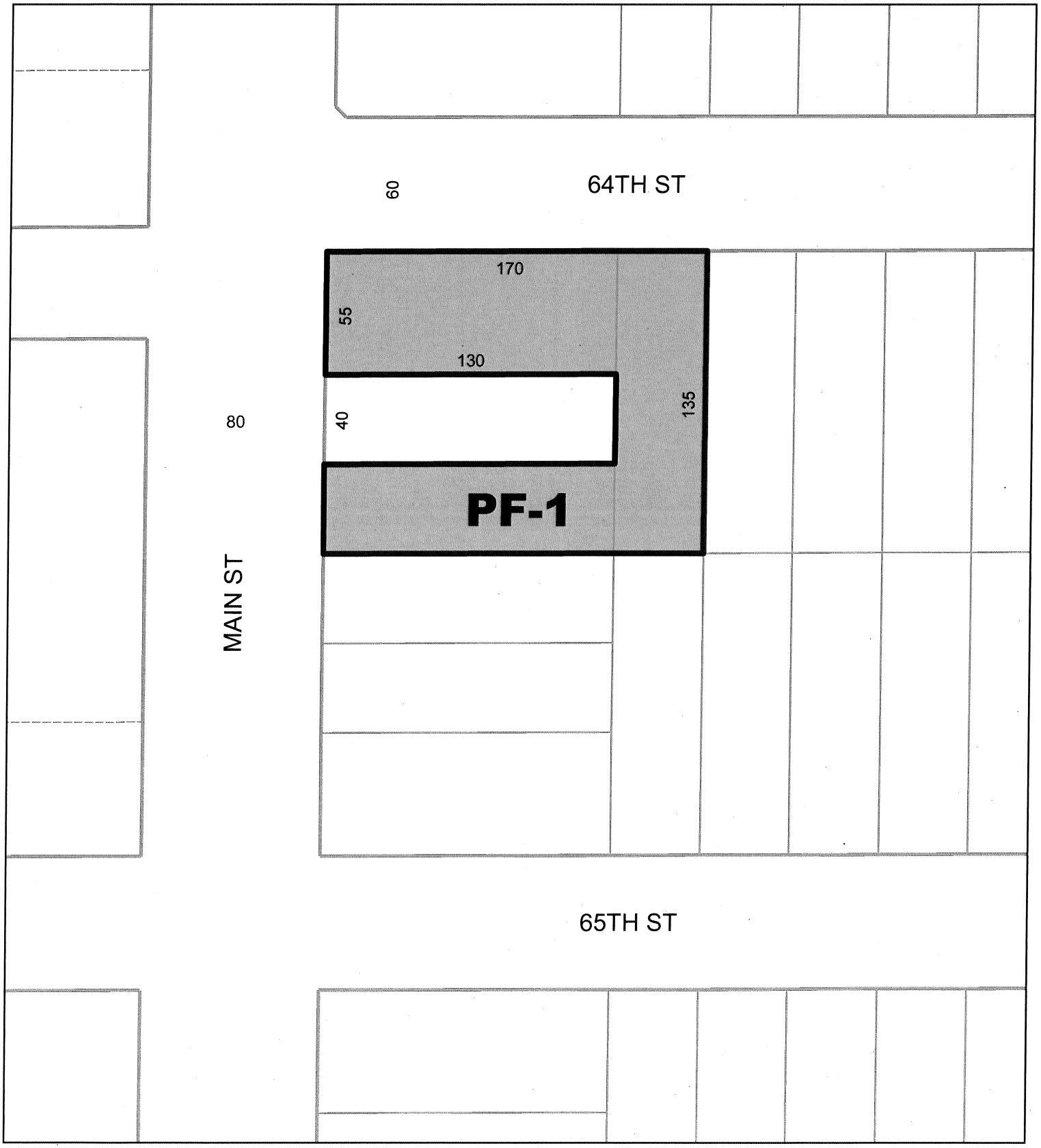

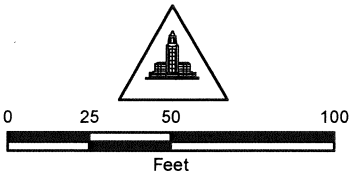

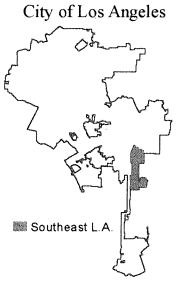

C.M. 105 B 205	CPC 2008-1553 CPU

AE/

SELA CPU, SA 2470

110712

Data Sources: Department of City Planning, Bureau of Engineering

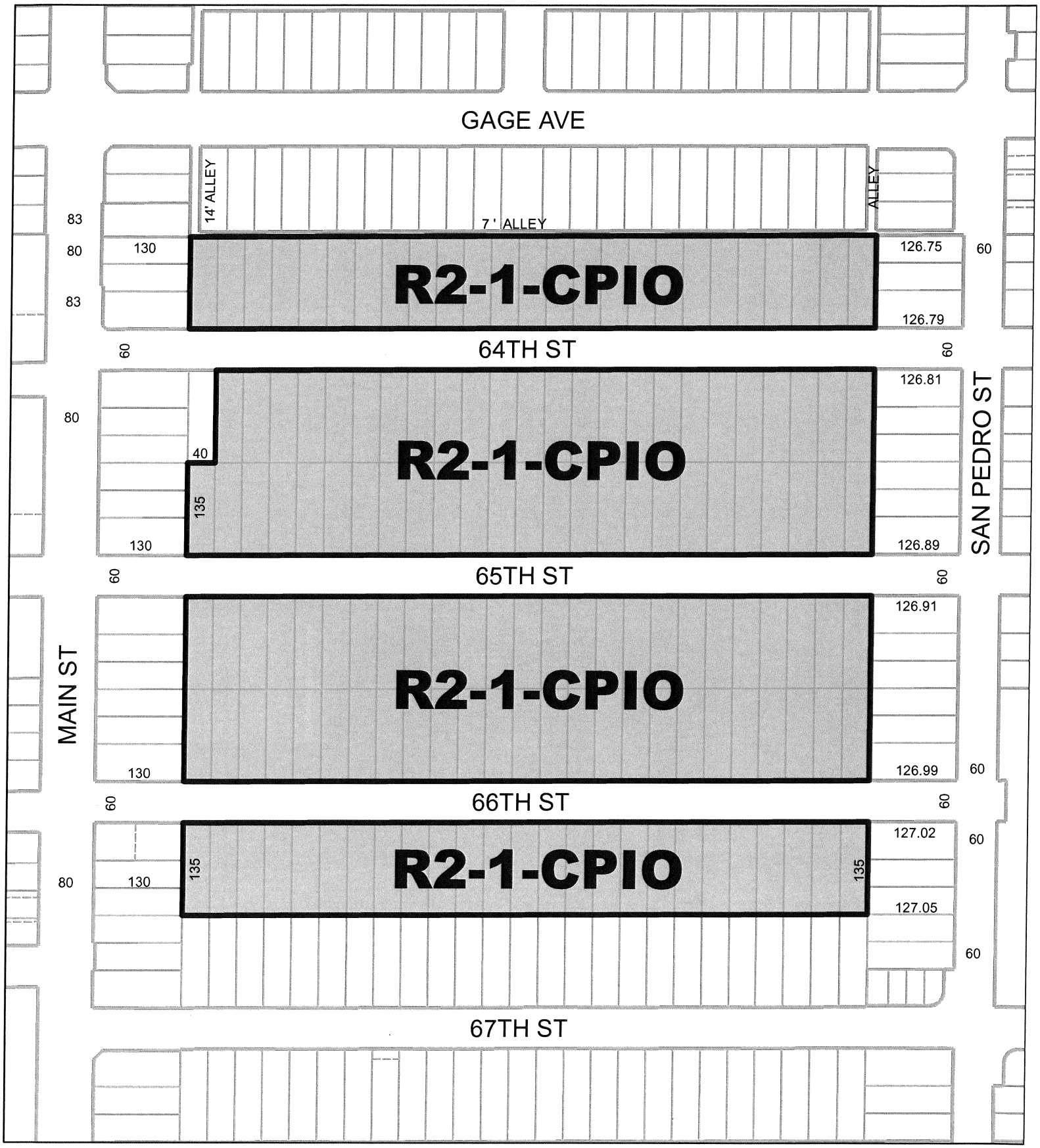

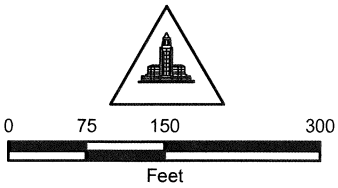

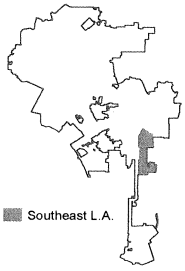

C.M. 102 B 205, 105 B 205	CPC 2008-1553 CPU

Data Sources: Department of City Planning, Bureau of Engineering

AE/cf

SELA CPU, SA 2475

010813

R2-1

0 12.5 25 50
Feet

City of Los Angeles

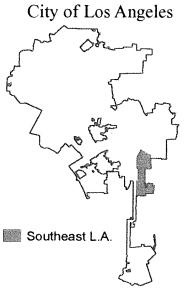

C.M. 102 B 205	CPC 2008-1553 CPU

Data Sources: Department of City Planning, Bureau of Engineering

AE/

SELA CPU, SA 2479

010813

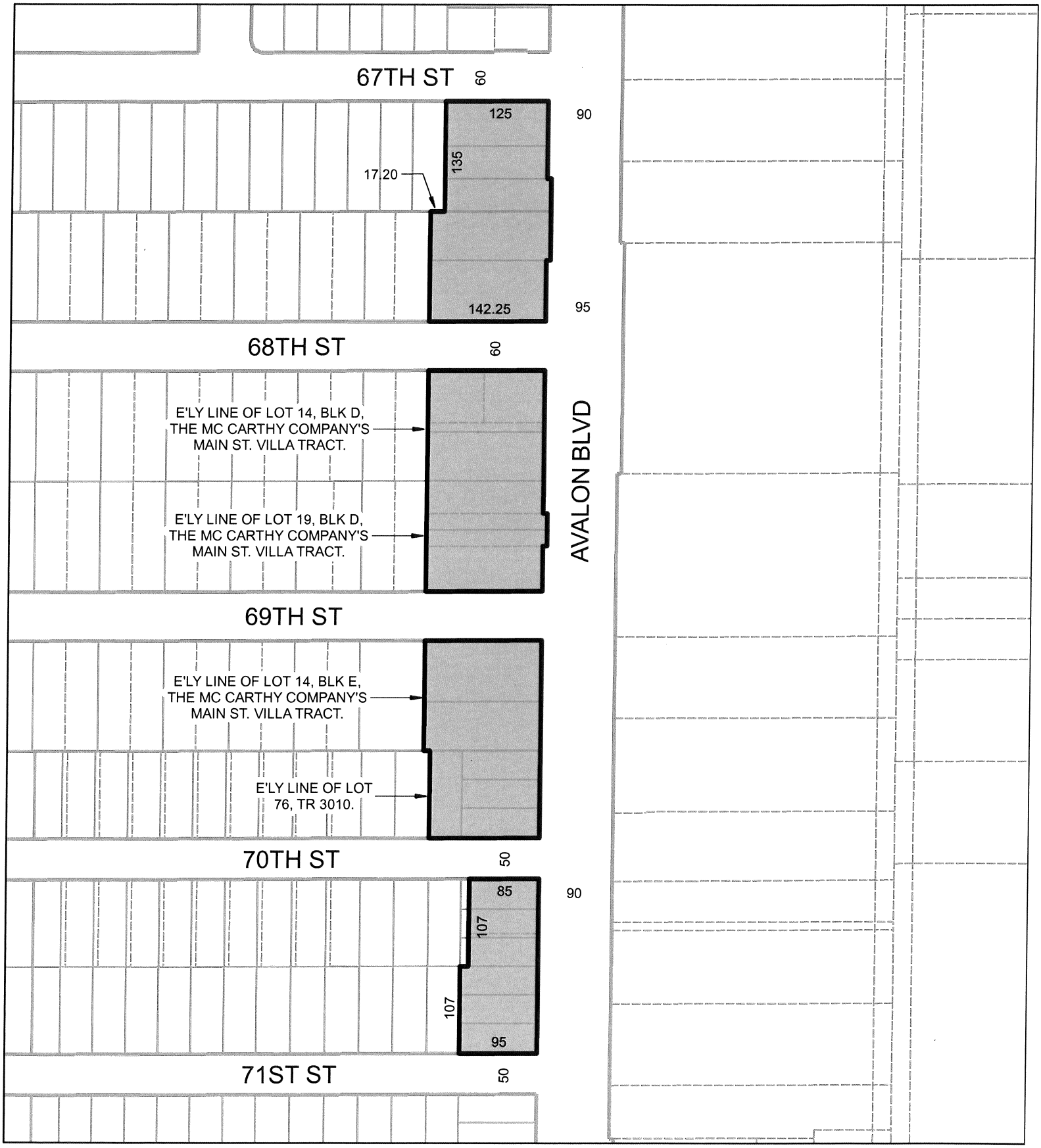

CM-1-CPIO

0 65 130 260
Feet

City of Los Angeles

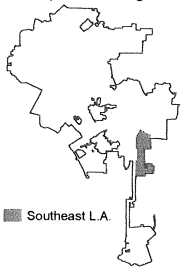

C.M. 102 B 205	CPC 2008-1553 CPU

Data Sources: Department of City Planning, Bureau of Engineering

AE/cf

SELA CPU, SA 2480

010813

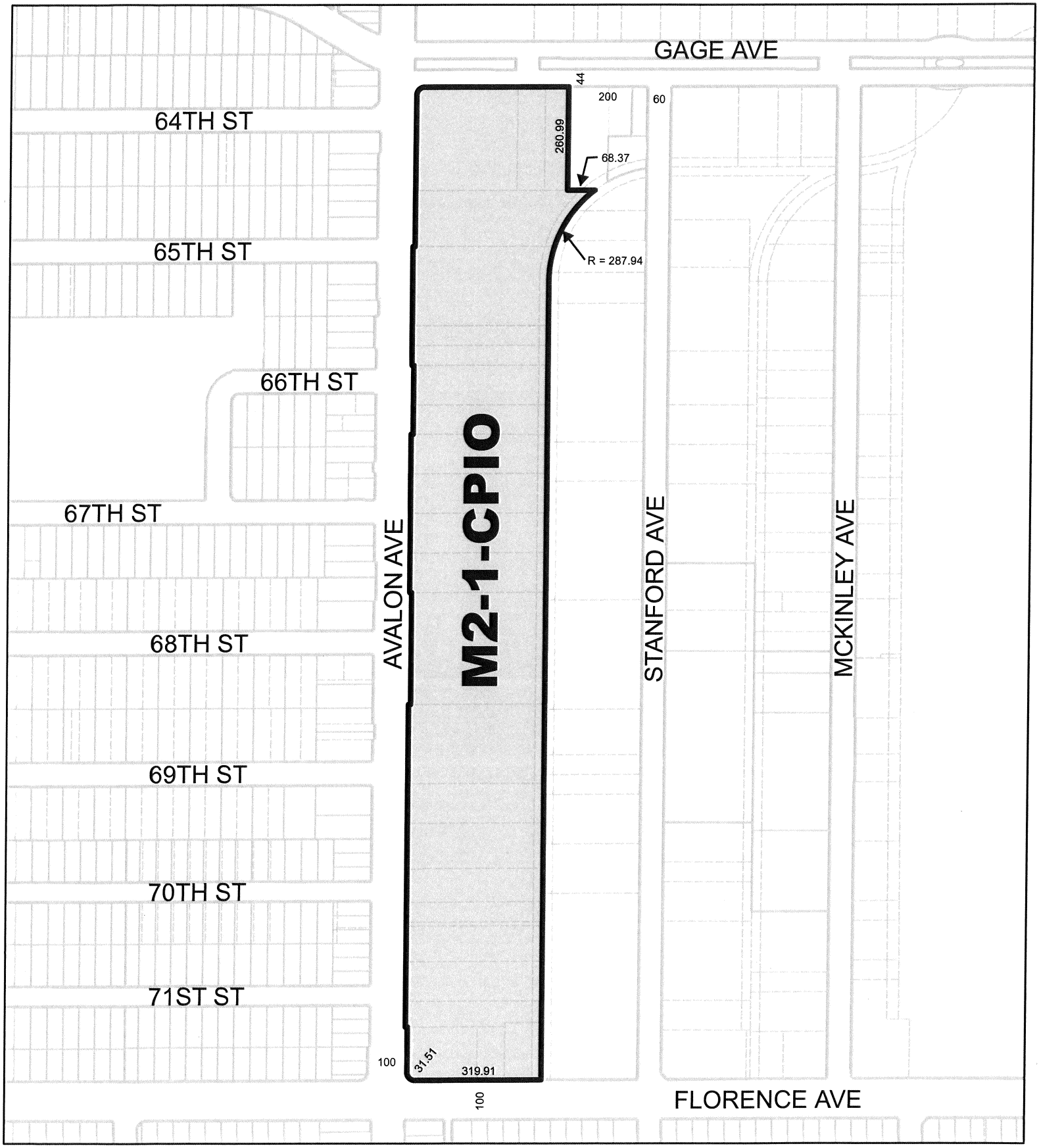

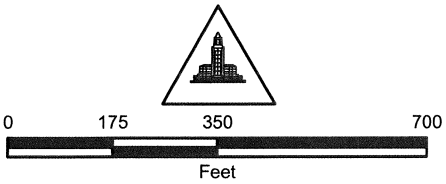

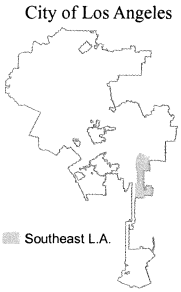

C.M. 102 B 205, 105 B 205	CPC 2008-1553 CPU

Data Sources: Department of City Planning, Bureau of Engineering

AE/ cf

SELA CPU, SA 2485

010213

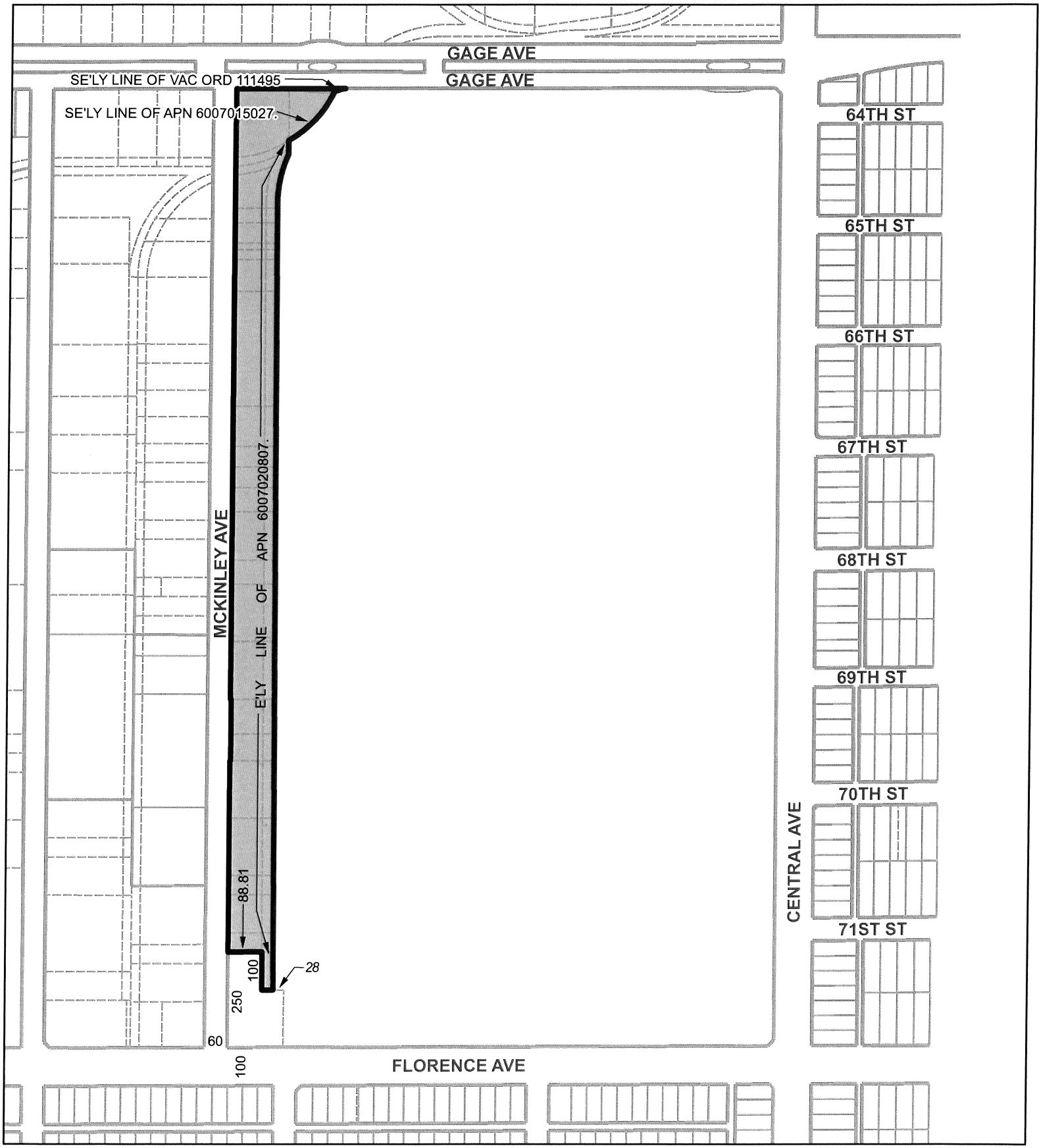

M3-1-CPIO

0 125 250 500
Feet

City of Los Angeles

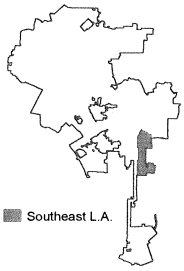

C.M. 102 B 205, 105 B 205, 105 B 209	CPC 2008-1553 CPU

Data Sources: Department of City Planning, Bureau of Engineering

CF/ HD

SELA CPU, SA 2495

102512

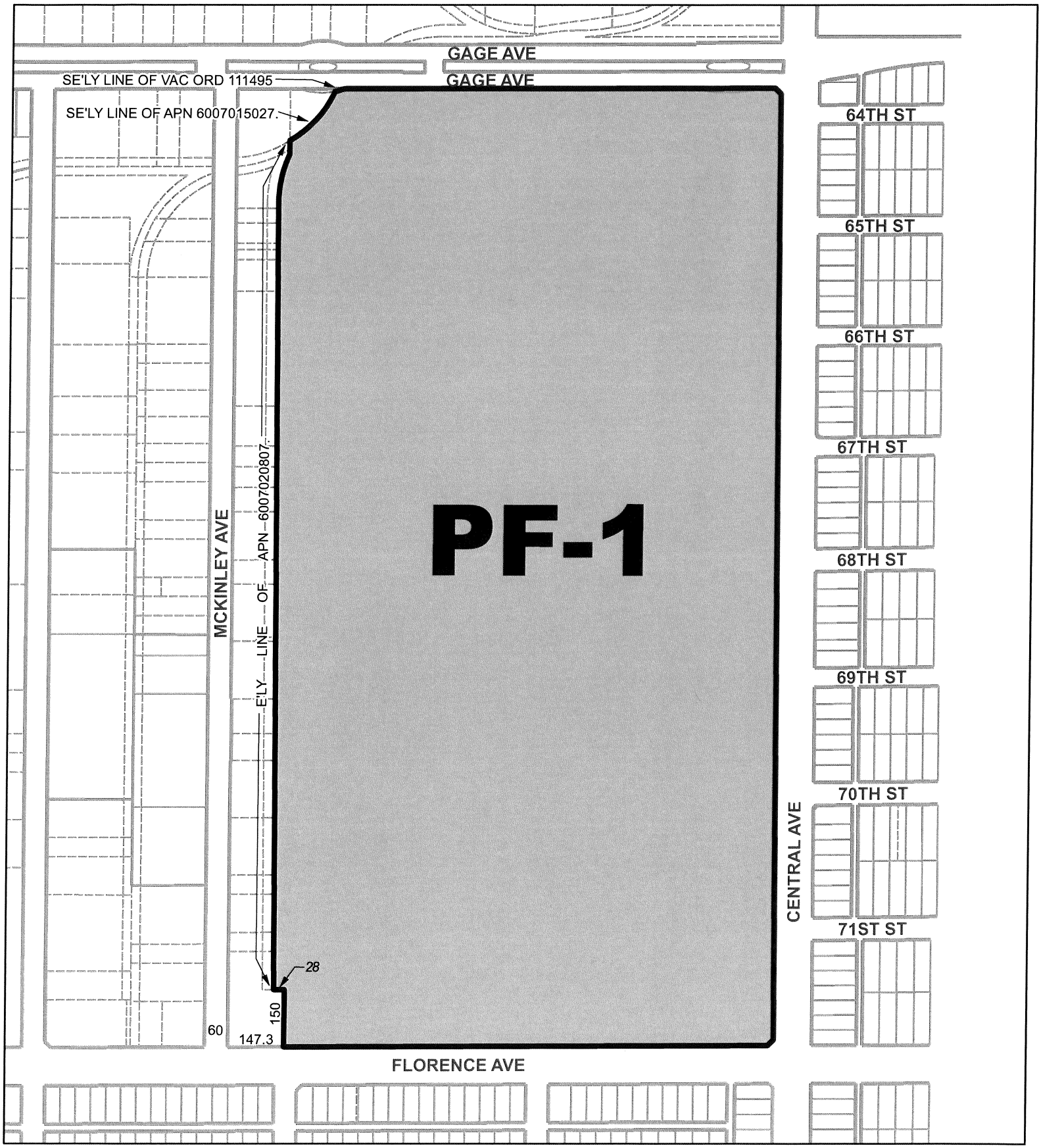

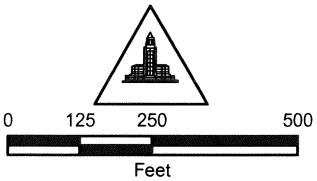

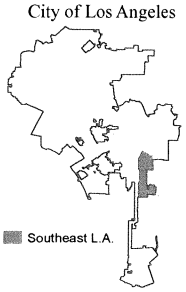

C.M. 102 B 205, 105 B 205, 105 B 209	CPC 2008-1553 CPU

Data Sources: Department of City Planning, Bureau of Engineering

CF/ AR

SELA CPU, SA 2500

102512

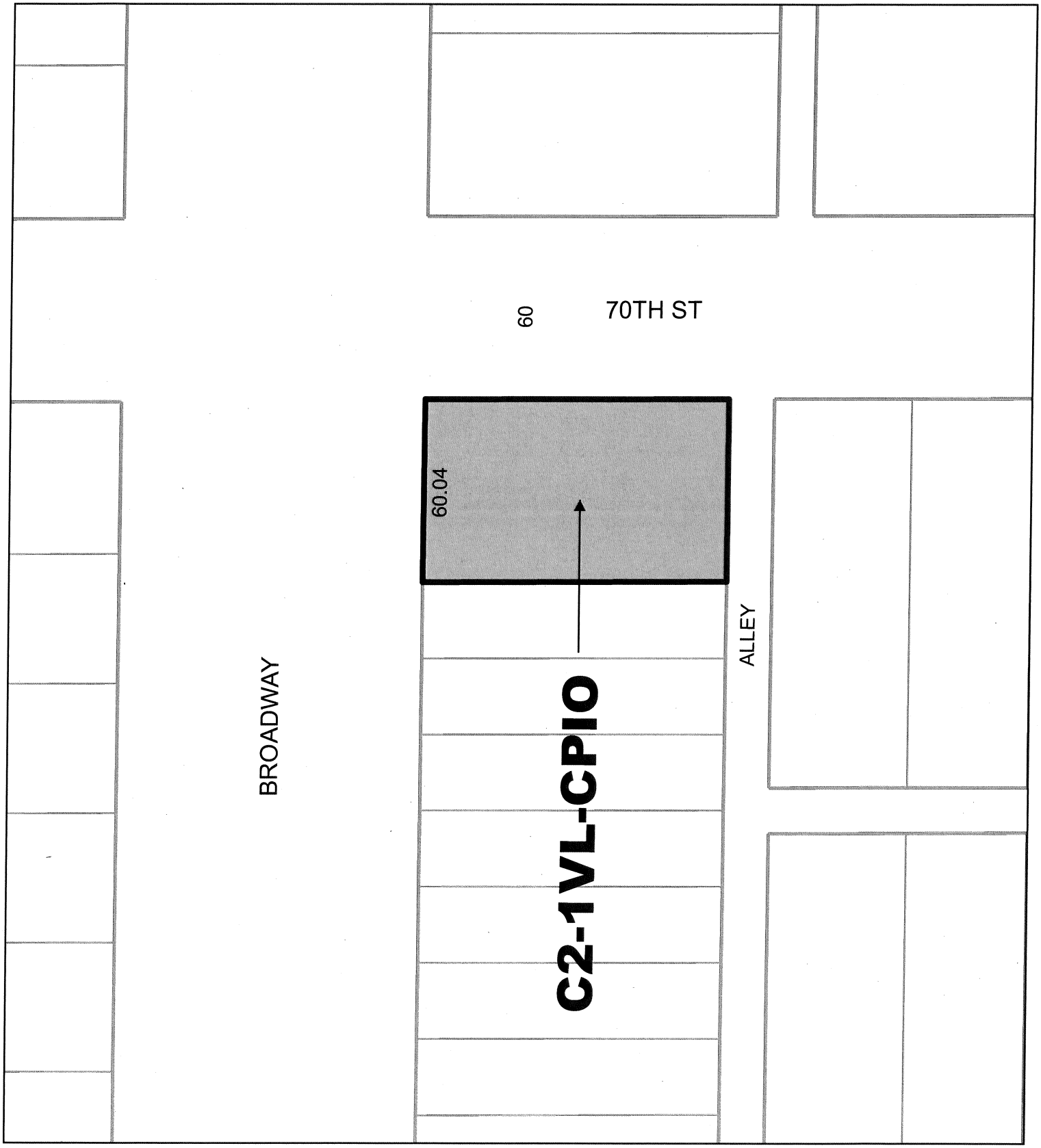

0 25 50 100
Feet

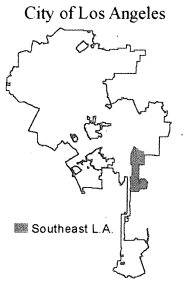

C.M. 102 B 201	CPC 2008-1553 CPU

Data Sources: Department of City Planning, Bureau of Engineering

AE/ RPR

SELA CPU, SA 2510

103012

C2-1VL-CPIO

0 37.5 75 150
Feet

City of Los Angeles

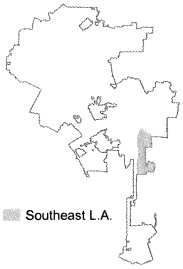

C.M. 102 B 201	CPC 2008-1553 CPU

Data Sources: Department of City Planning, Bureau of Engineering

AE/ cf

SELA CPU, SA 2520

010813

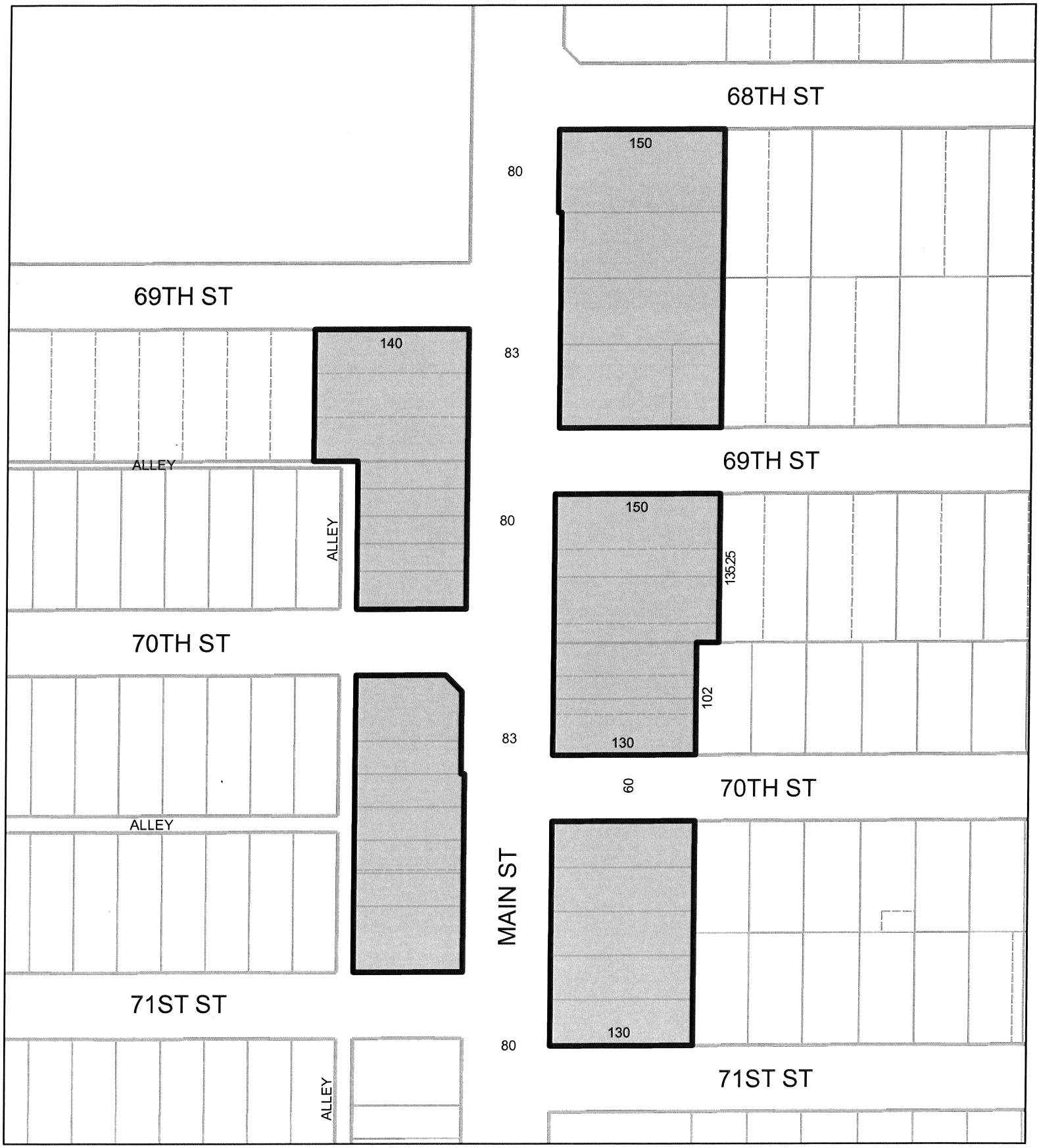

C2-1VL-CPIO

0 62.5 125 250
Feet

City of Los Angeles

Southeast L.A.

C.M. 102 B 201, 102 B 205	CPC 2008-1553 CPU

AE/

SELA CPU, SA 2530

010213

Data Sources: Department of City Planning, Bureau of Engineering

69TH ST

SAN PEDRO ST

S'LY LINE OF THE MC CARTHY COMPANY'S MAIN ST. VILLA TRACT.

R2-1-CPIO

83

130

80

60

70TH ST

60

80

130

102.568

R2-1-CPIO

N'LY LINE OF THE LOTS 28 - 37, THE MC CARTHY COMPANY'S ADDITION NO. 1 GREATER LOS ANGELES TRACT..

N'LY LINE OF LOTS 15 - 21, TR 2488 AND IT'S W'LY PROLONGATION.

N'LY LINE OF LOTS 6 - 10, BLK 1, TR 3444.

60

71ST ST

MAIN ST

0 75 150 300

Feet

C.M. 102 B 205	CPC 2008-1553 CPU

AE/CF

SELA CPU, SA 2535

121912

City of Los Angeles

Southeast L.A.

Data Sources: Department of City Planning, Bureau of Engineering

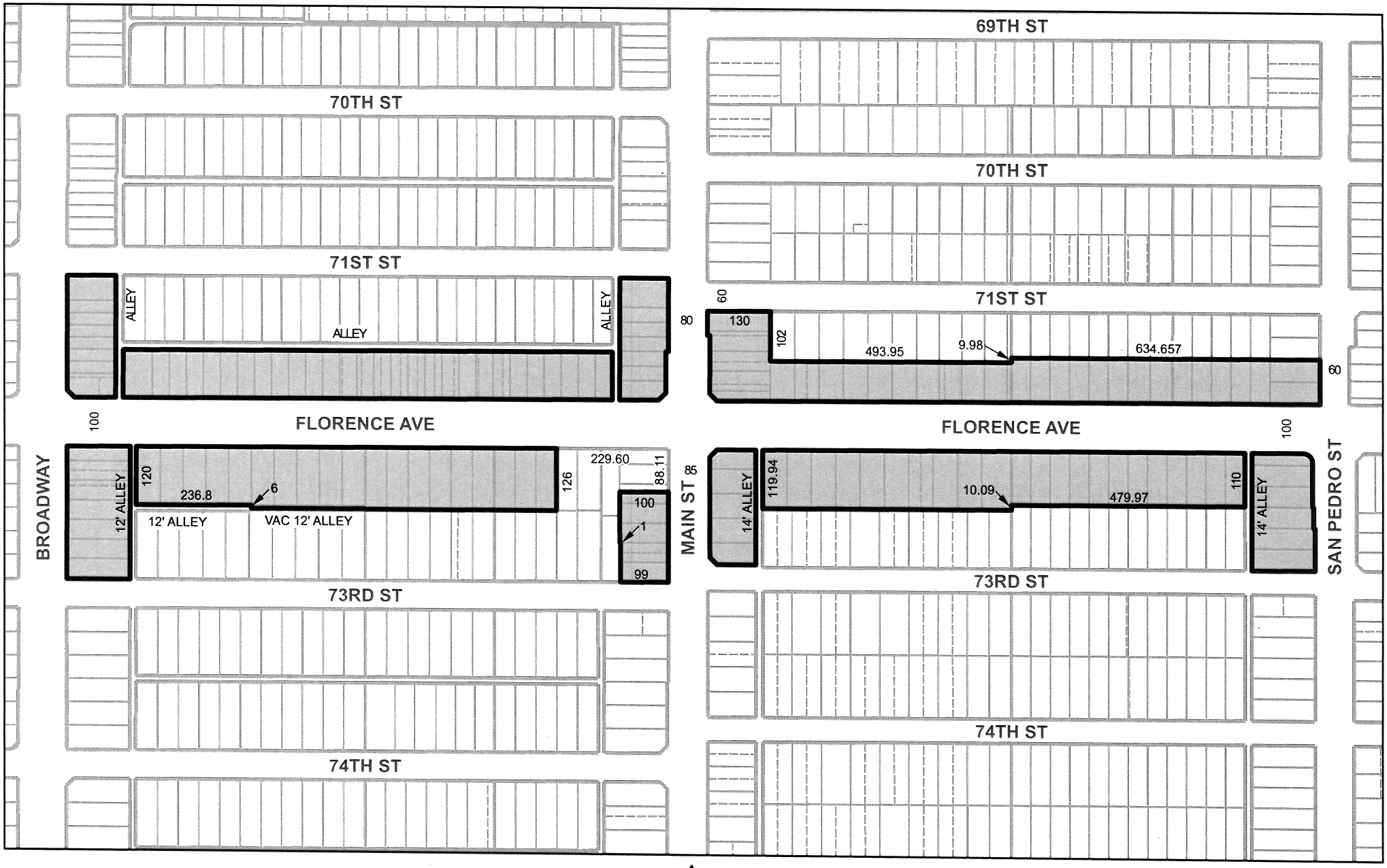

C2-1-CPIO

0 125 250 500
Feet

C.M. 102 B 201, 102 B 205	CPC 2008-1553 CPU

LH/cf

SELA CPU, SA 2540

020717

City of Los Angeles

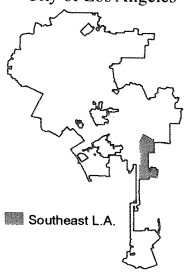

Data Sources: Department of City Planning, Bureau of Engineering

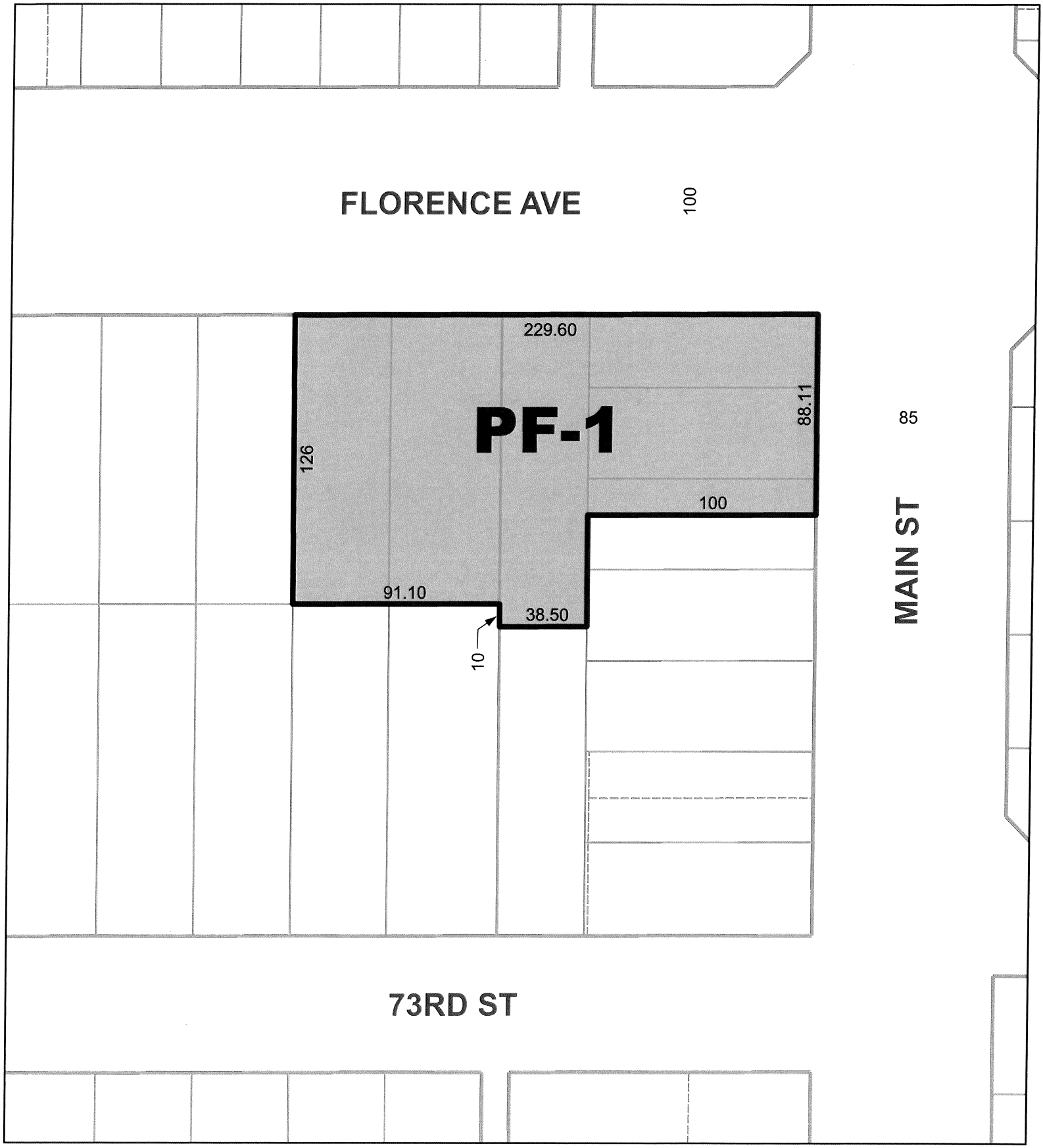

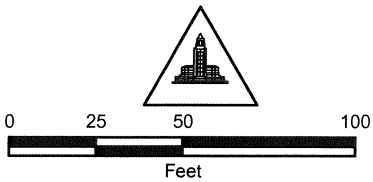

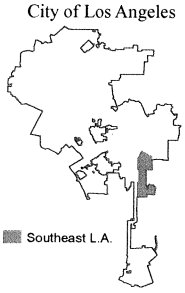

C.M. 102 B 201	CPC 2008-1553 CPU

Data Sources: Department of City Planning, Bureau of Engineering

LH/cf

SELA CPU, SA 2545

020717

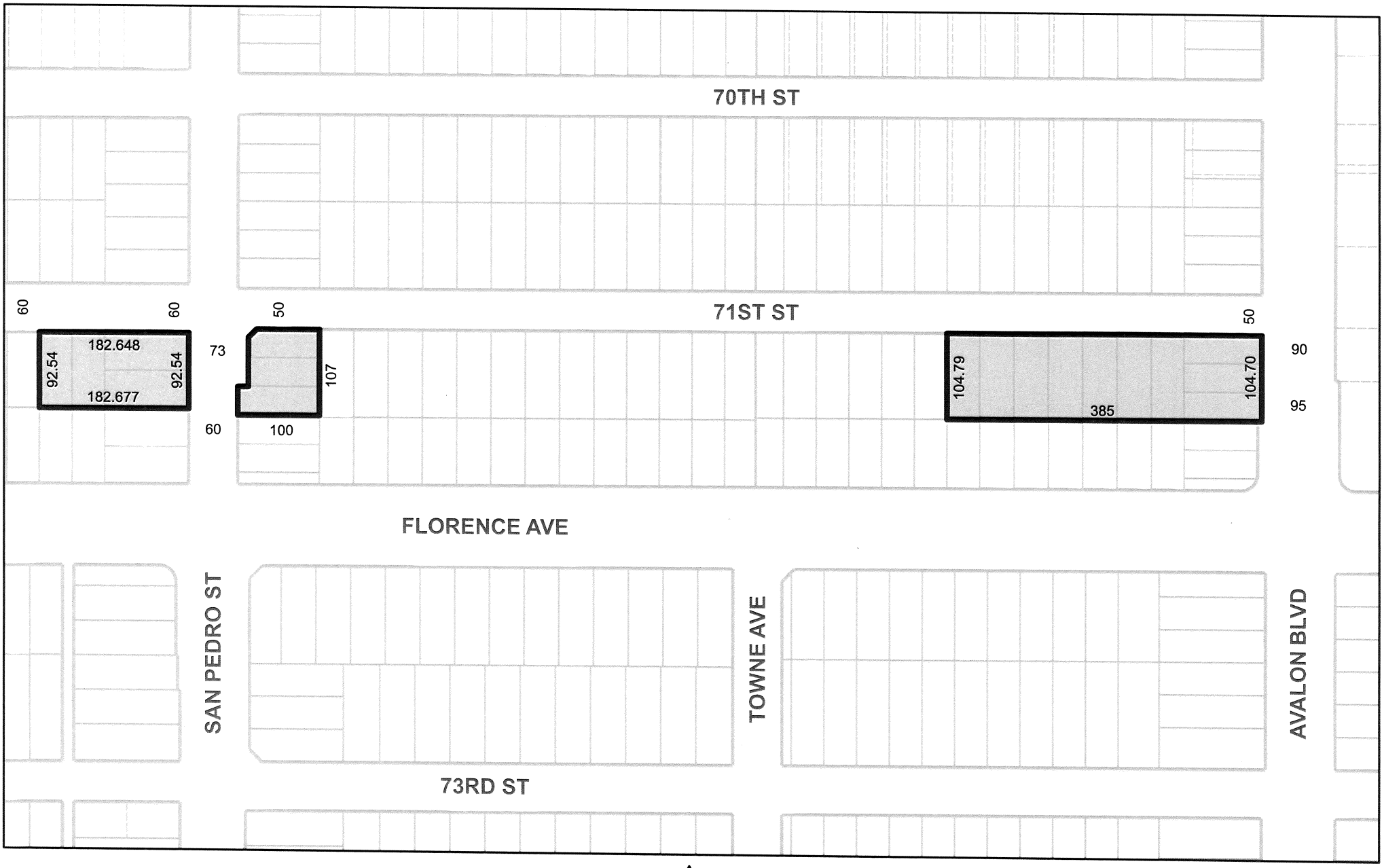

C2-1-CPIO

0 87.5 175 350
Feet

C.M. 102 B 205	CPC 2008-1553 CPU

AE/cf

SELA CPU, SA 2550

121912

Data Sources: Department of City Planning, Bureau of Engineering

City of Los Angeles

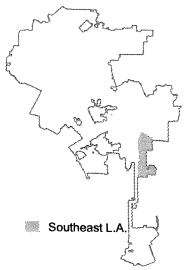

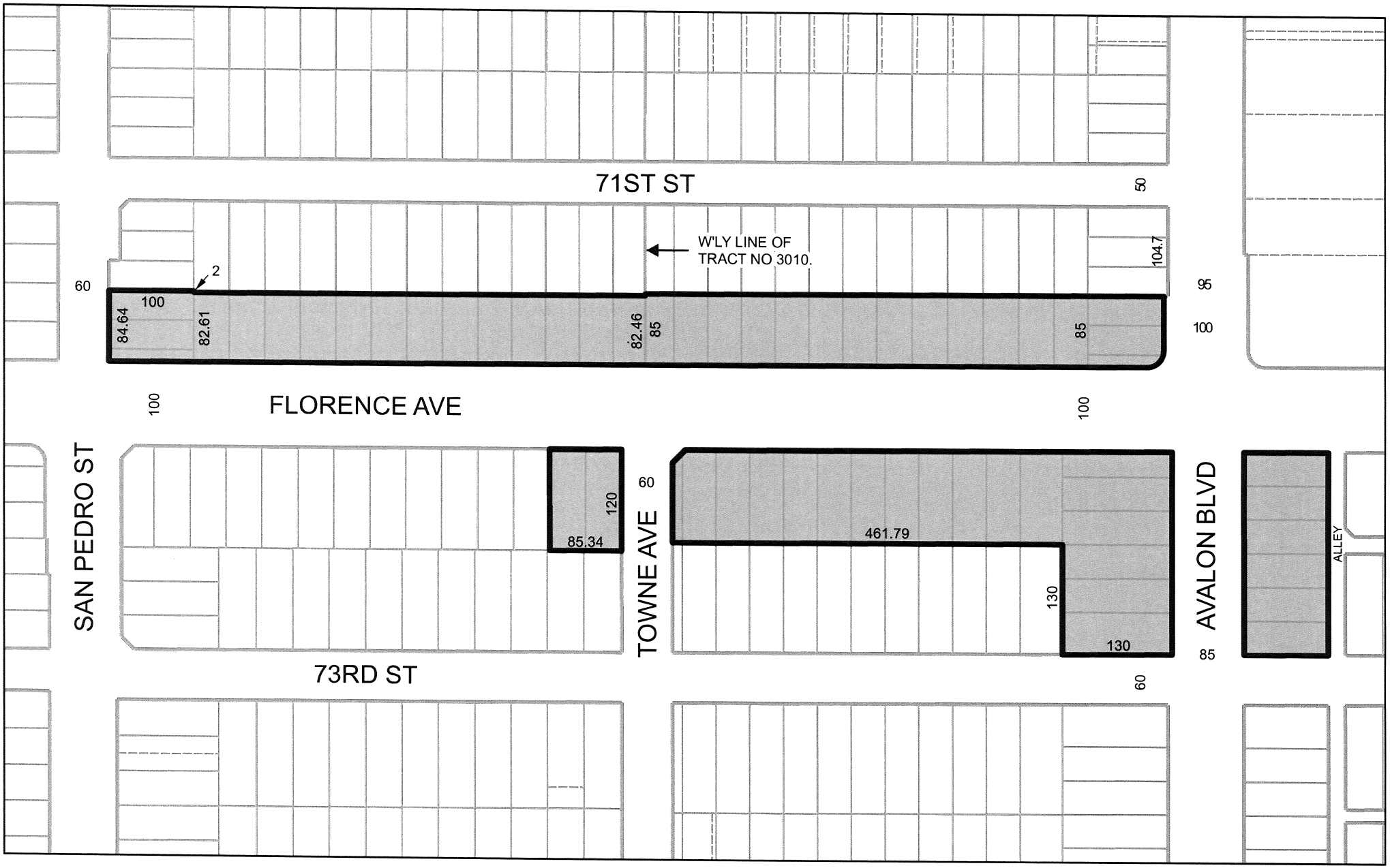

C2-1-CPIO

0 85 170 340
Feet

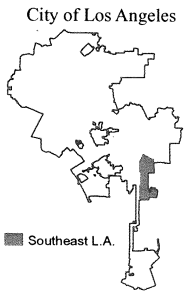

C.M. 102 B 205	CPC 2008-1553 CPU

Data Sources: Department of City Planning, Bureau of Engineering

AE/cf

SELA CPU, SA 2560

121912

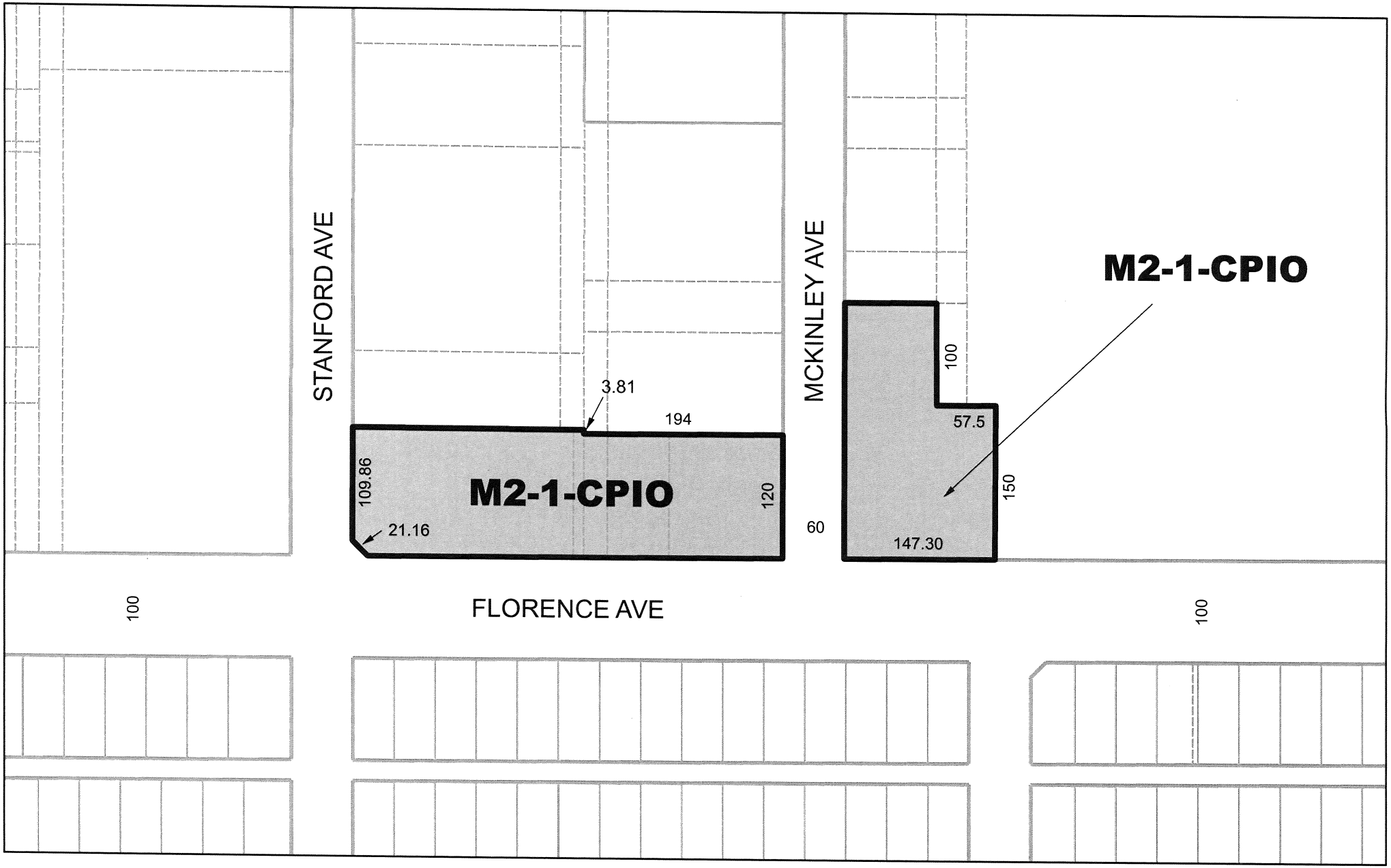

0 50 100 200
Feet

C.M. 102 B 205	CPC 2008-1553 CPU

AE

SELA CPU, SA 2570

110612

Data Sources: Department of City Planning, Bureau of Engineering

City of Los Angeles

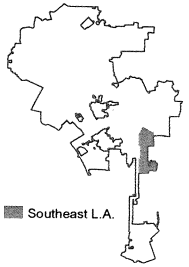

0 50 100 200
Feet

City of Los Angeles

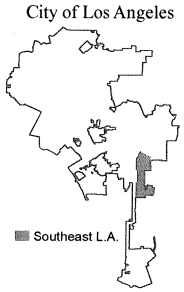

C.M. 102 B 205	CPC 2008-1553 CPU

AE/ KH

SELA CPU, SA 2580

122012

Data Sources: Department of City Planning, Bureau of Engineering

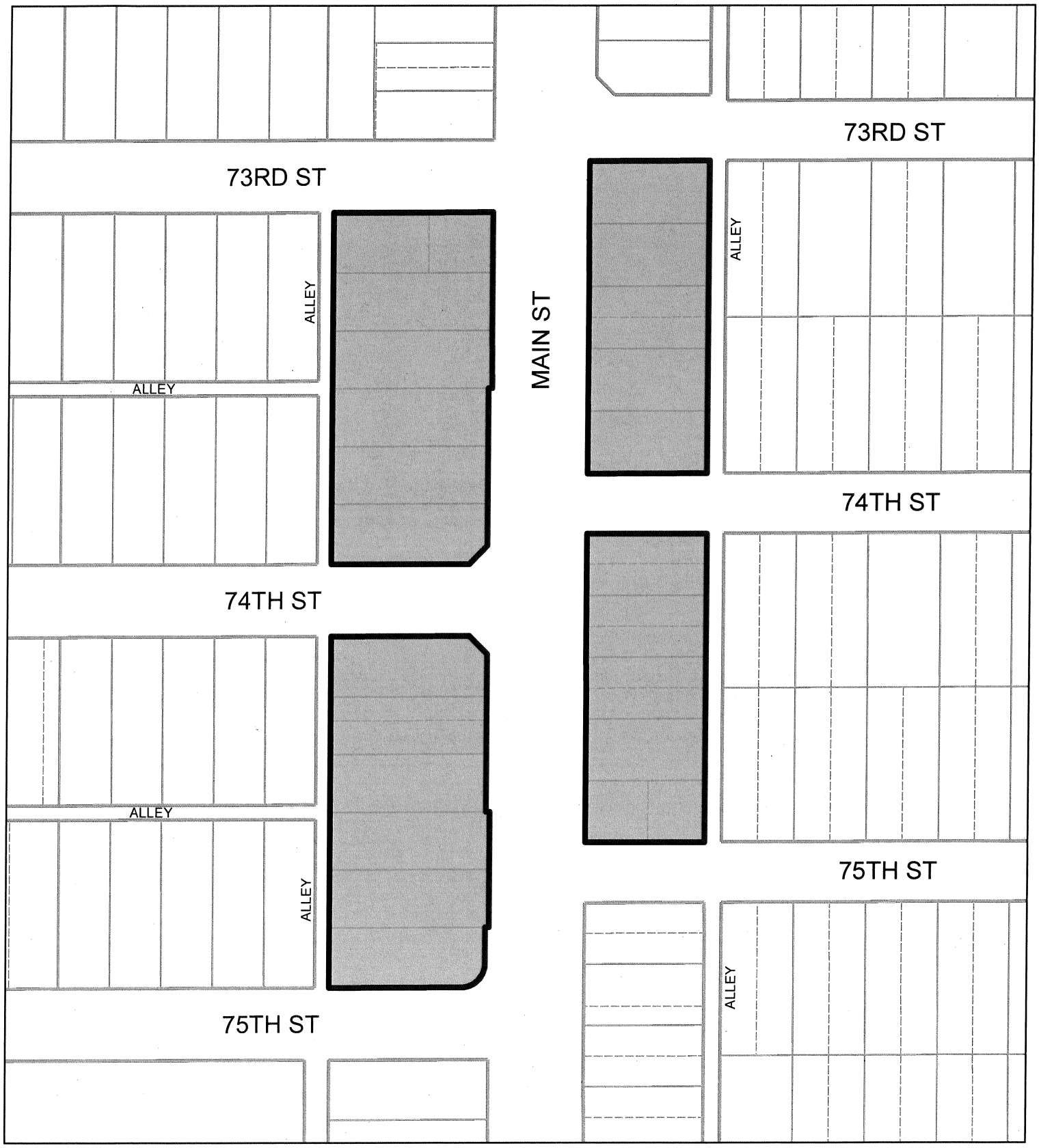

C2-1VL-CPIO

0 50 100 200
Feet

City of Los Angeles

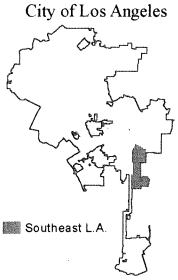

C.M. 102 B 201, 102 B 205	CPC 2008-1553 CPU

AE/

SELA CPU, SA 2590

010213

Data Sources: Department of City Planning, Bureau of Engineering

CM-1-CPIO

0 100 200 400
Feet

C.M. 102 B 205, 102 B 209	CPC 2008-1553 CPU

LH/cf

SELA CPU, SA 2595

030617

City of Los Angeles

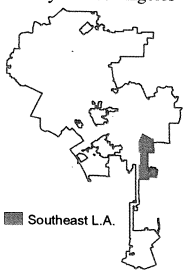

Data Sources: Department of City Planning, Bureau of Engineering

R2-1-CPIO

0 95 190 380
Feet

C.M. 102 B 205	CPC 2008-1553 CPU

AA/ KA

SELA CPU, SA 2596

102416

Data Sources: Department of City Planning, Bureau of Engineering

City of Los Angeles

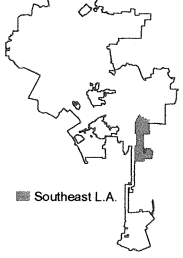

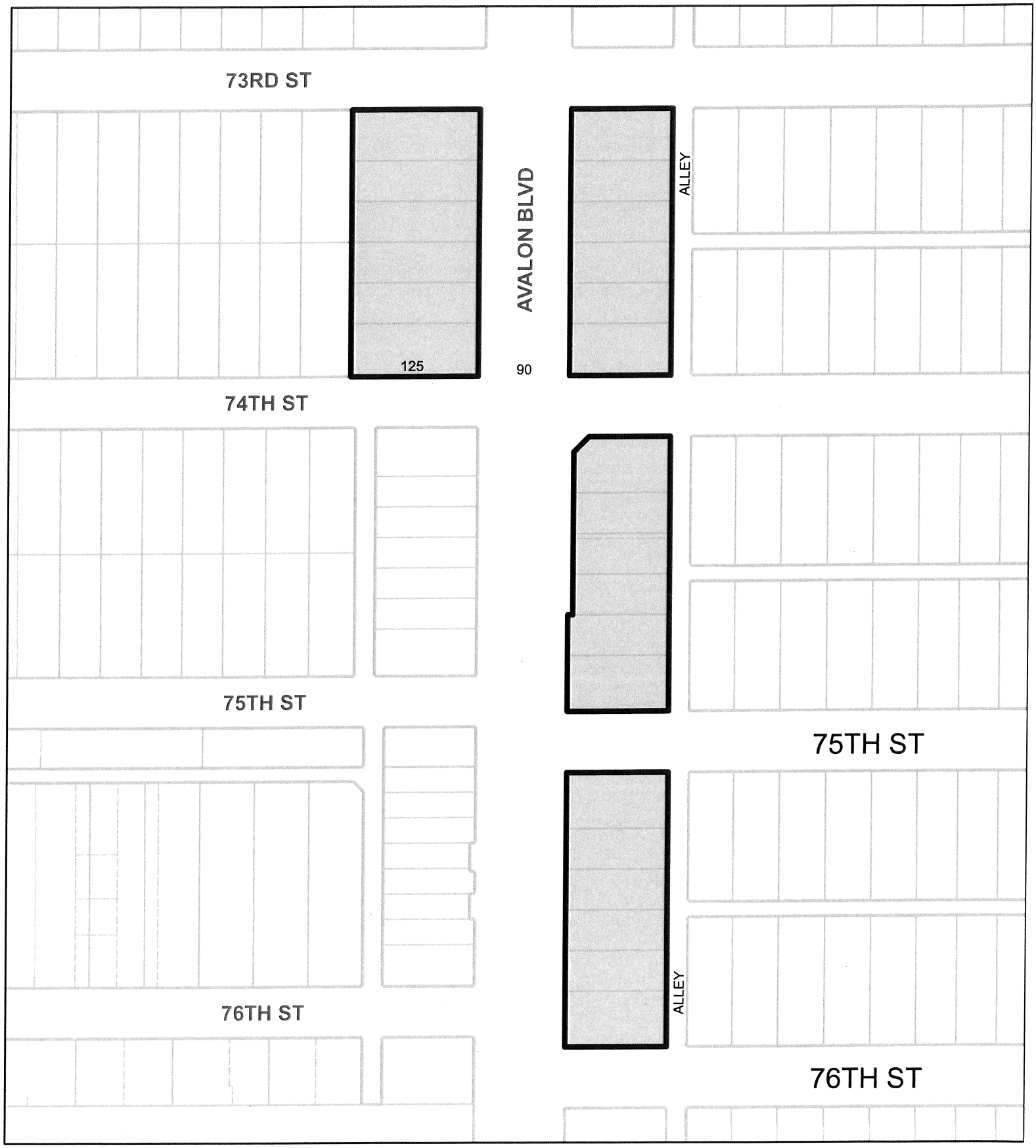

C2-1VL-CPIO

0 62.5 125 250
Feet

C.M. 99 B 205, 102 B 205	CPC 2008-1553 CPU

AE/ SELA CPU, SA 2600 010813

Data Sources: Department of City Planning, Bureau of Engineering

City of Los Angeles

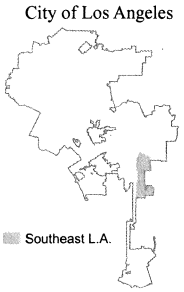

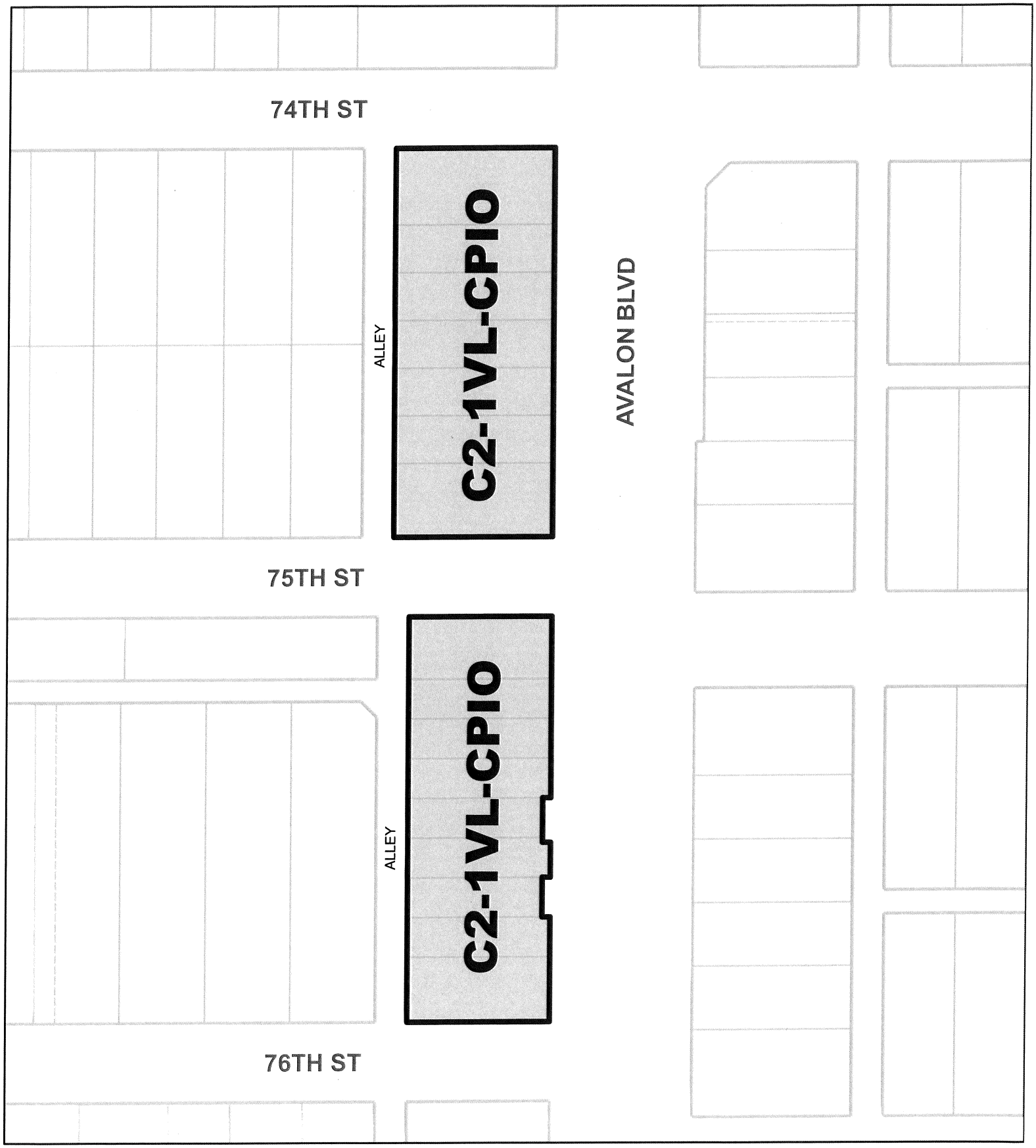

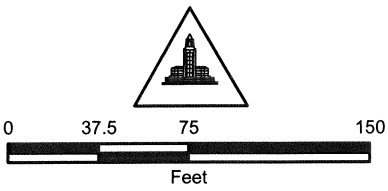

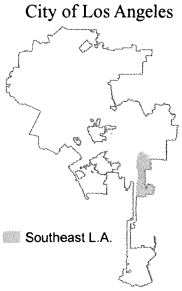

C.M. 102 B 205	CPC 2008-1553 CPU

Data Sources: Department of City Planning, Bureau of Engineering

AE/cf

SELA CPU, SA 2601

010813

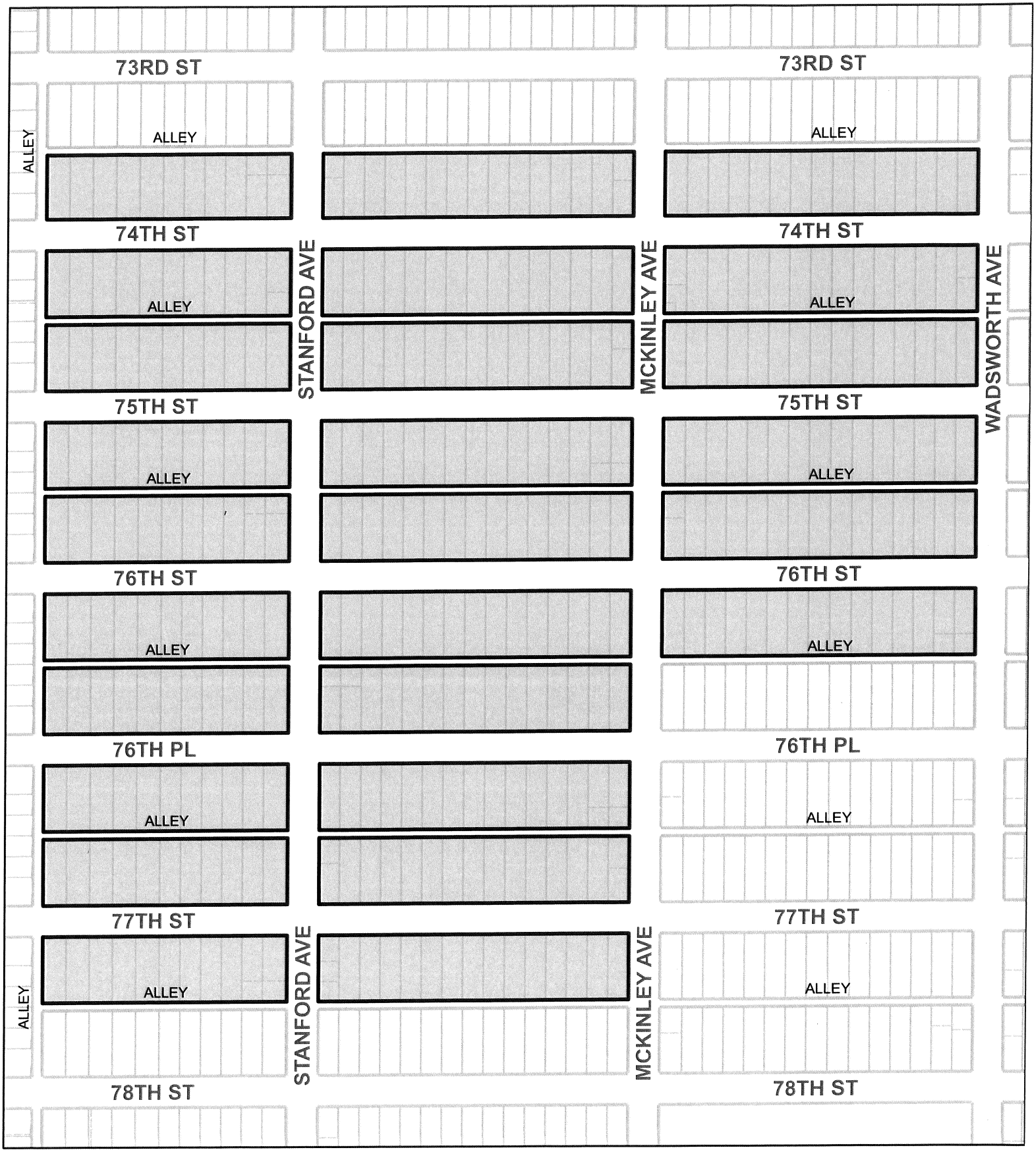

R2-1-CPIO

0 100 200 400
Feet

City of Los Angeles

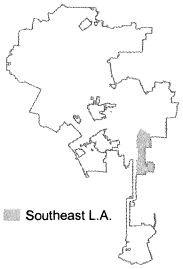

C.M. 99 B 205, 102 B 205, 99 B 209, 102 B 209	CPC 2008-1553 CPU

AE/ cf

SELA CPU, SA 2605

010813

Data Sources: Department of City Planning, Bureau of Engineering

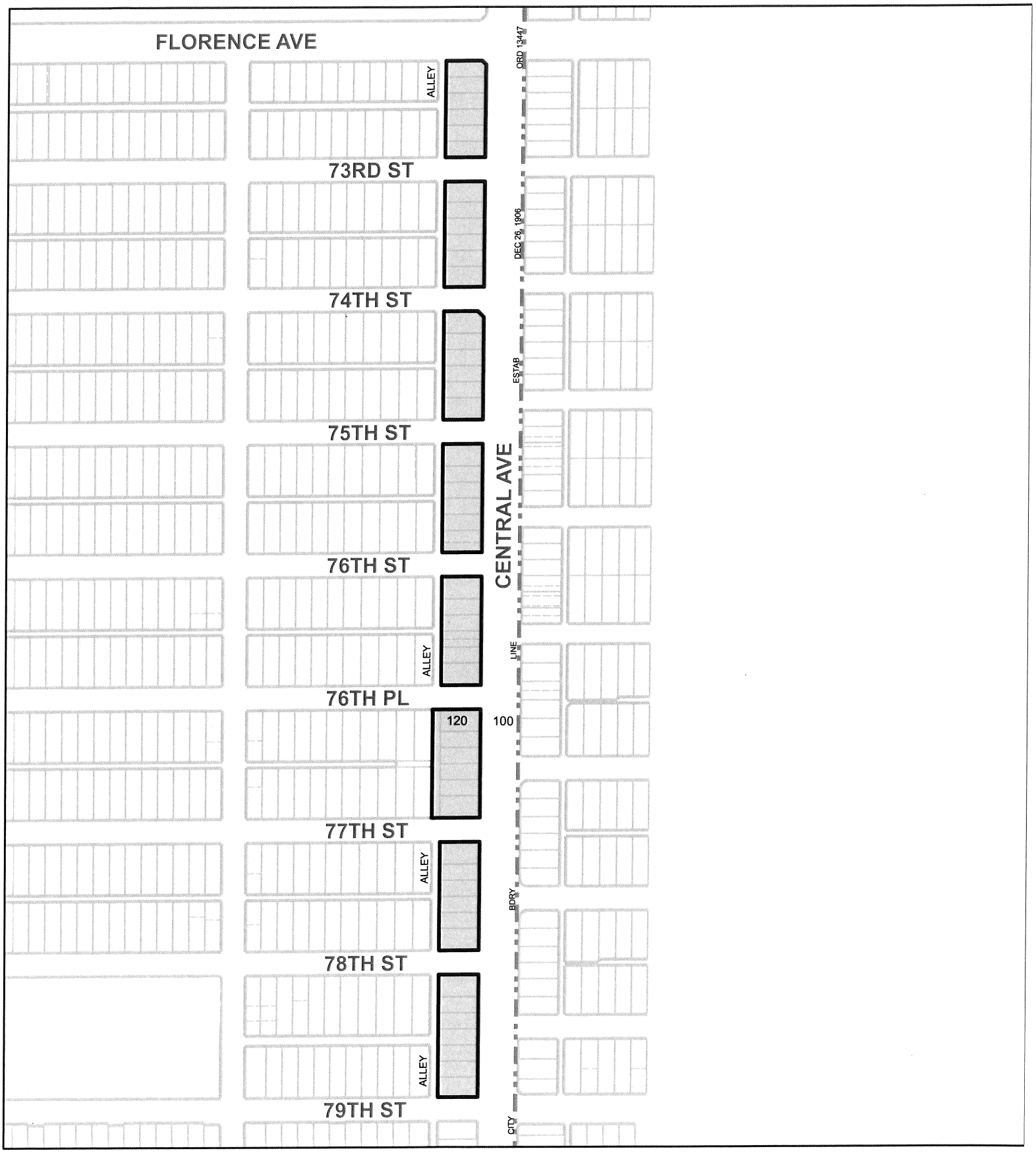

C2-1VL-CPIO

0 150 300 600
Feet

C.M. 99 B 209, 102 B 209	CPC 2008-1553 CPU

AE/CF

SELA CPU, SA 2610

010813

City of Los Angeles

Southeast L.A.

Data Sources: Department of City Planning, Bureau of Engineering

C2-1VL-CPIO

0 112.5 225 450
Feet

City of Los Angeles

Southeast L.A.

C.M. 99 B 201, 102 B 201	CPC 2008-1553 CPU

Data Sources: Department of City Planning, Bureau of Engineering

AE/cf

SELA CPU, SA 2620

010813

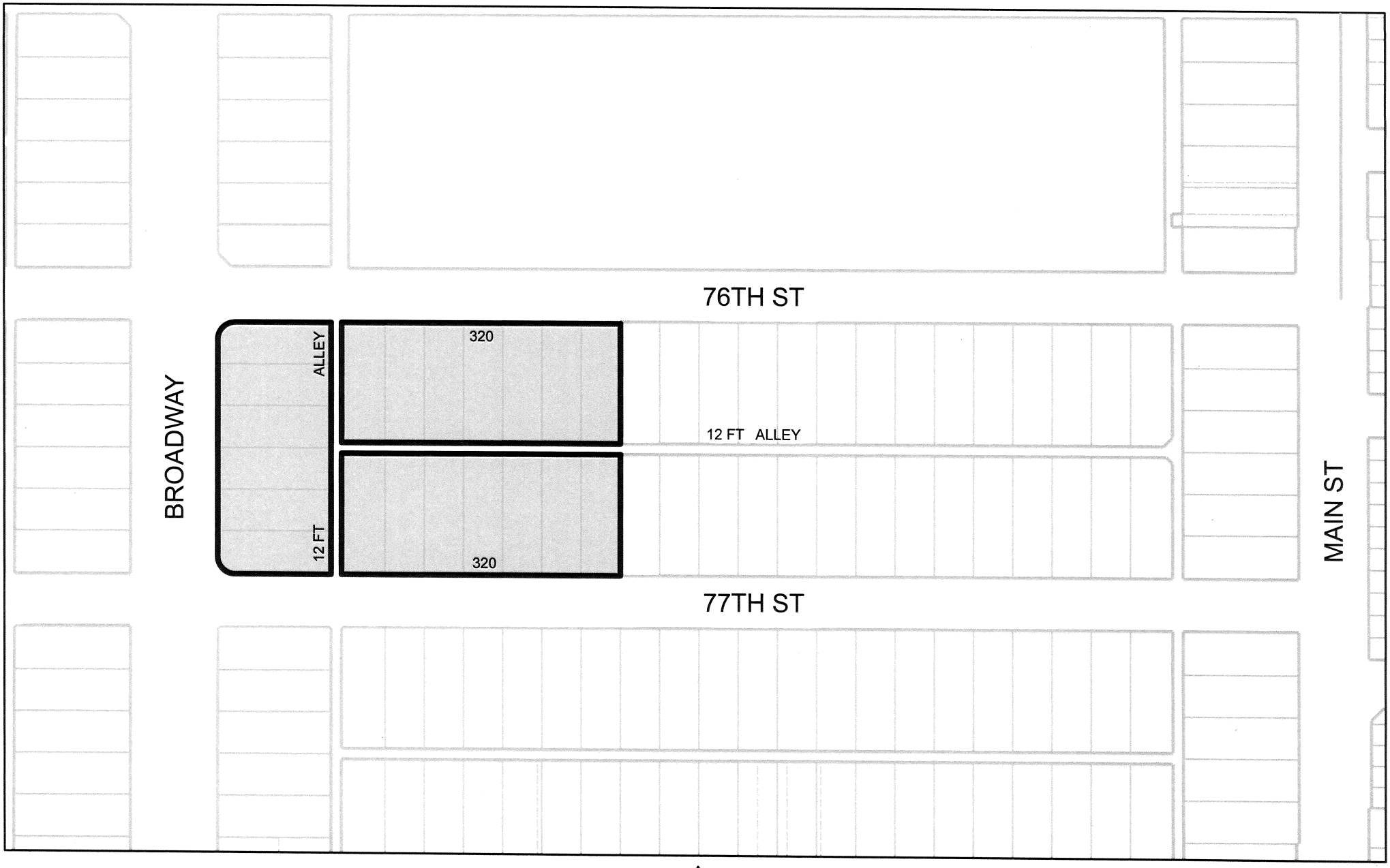

PF-1

0 70 140 280
Feet

City of Los Angeles

C.M. 099 B 201	CPC 2008-1553 CPU

Data Sources: Department of City Planning, Bureau of Engineering

AE/Cf

SELA CPU, SA 2625

111312

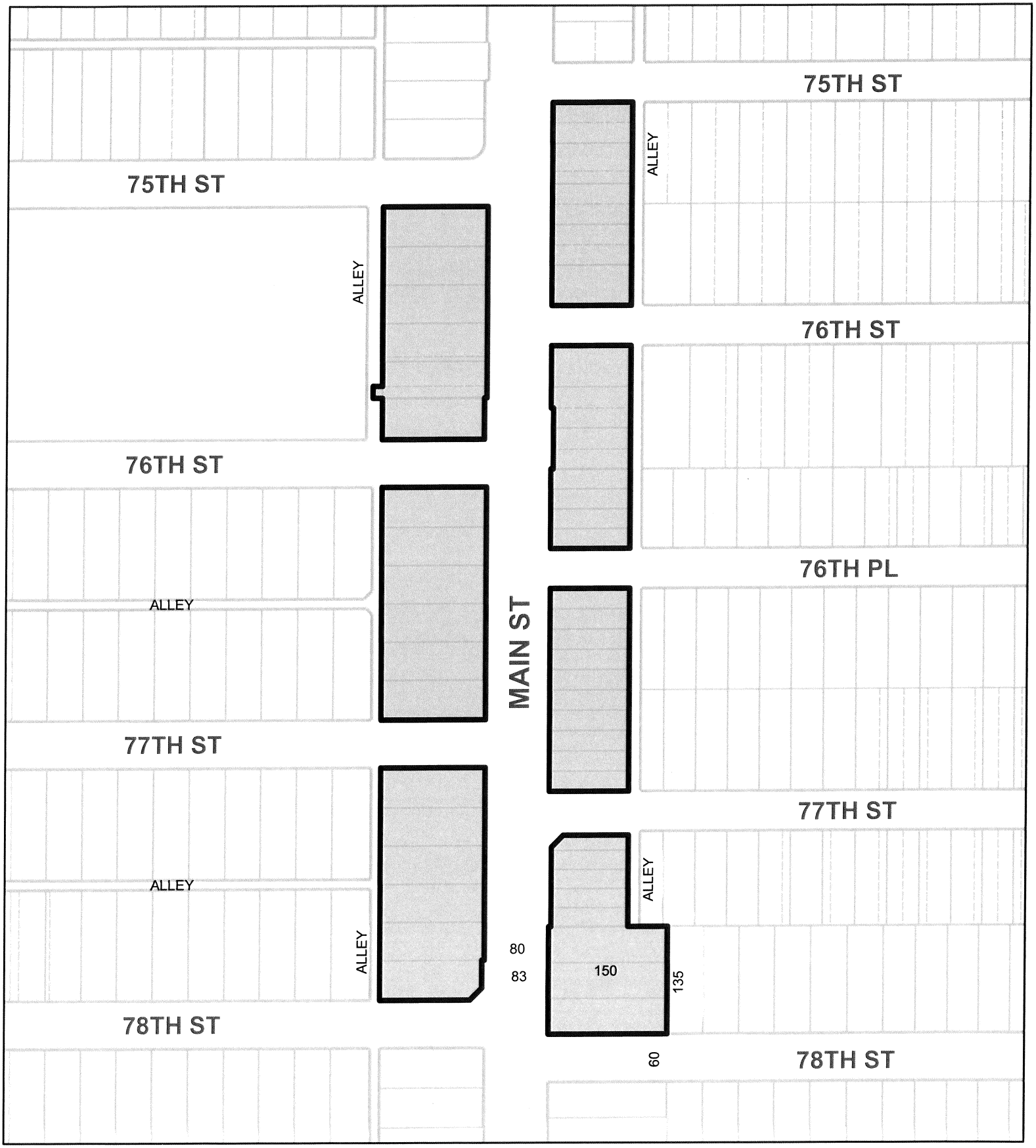

C2-1VL-CPIO

0 75 150 300
Feet

City of Los Angeles

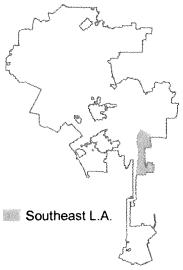

C.M. 99 B 201, 102 B 205, 99 B 205, 102 B 201	CPC 2008-1553 CPU

Data Sources: Department of City Planning, Bureau of Engineering

AE/Cf

SELA CPU, SA 2630

010213

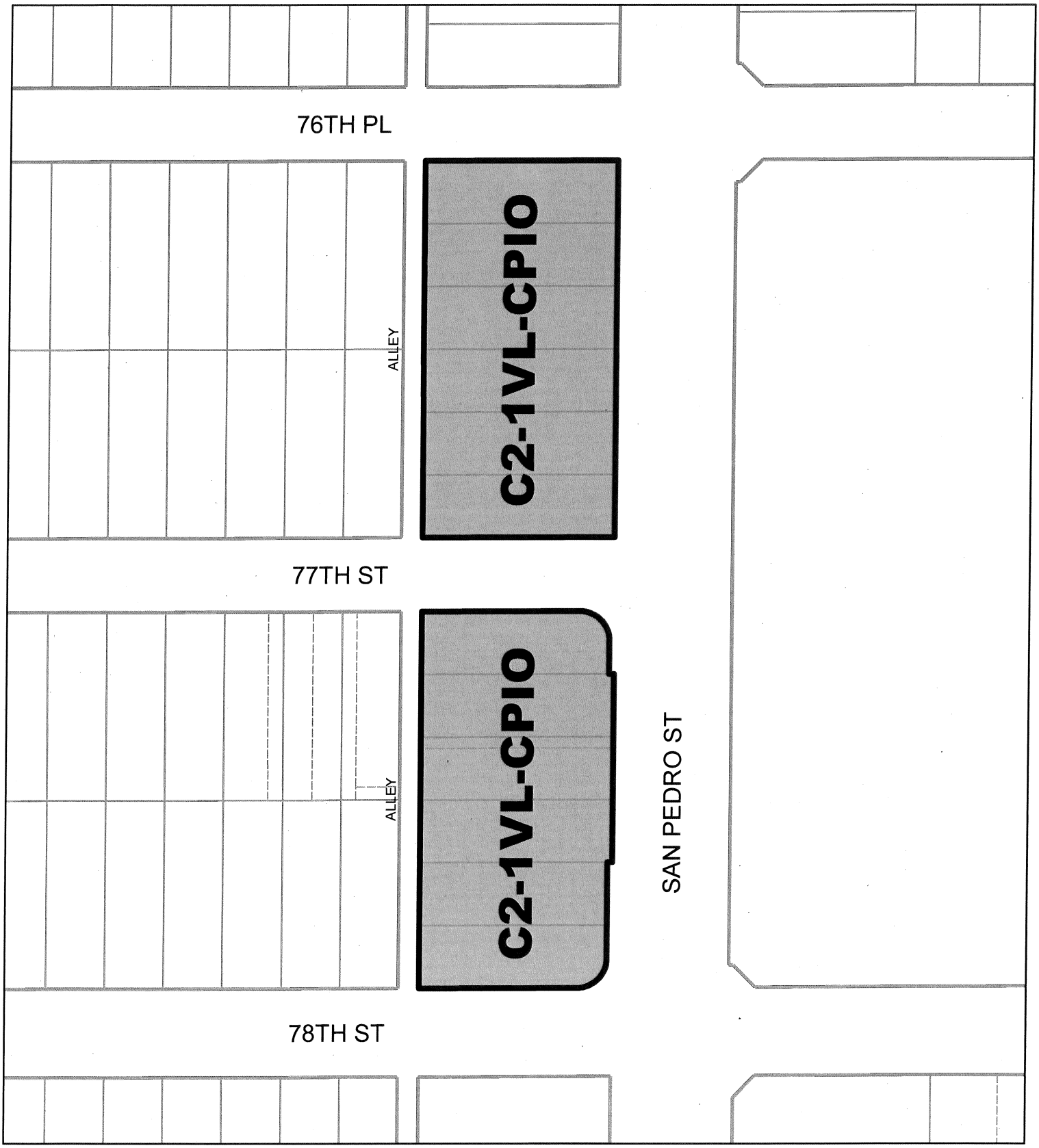

0 37.5 75 150
Feet

C.M. 99 B 205	CPC 2008-1553 CPU

AE/ SELA CPU, SA 2640 010813

Data Sources: Department of City Planning, Bureau of Engineering

City of Los Angeles

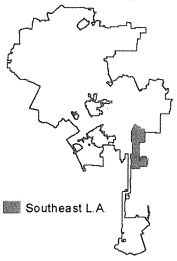

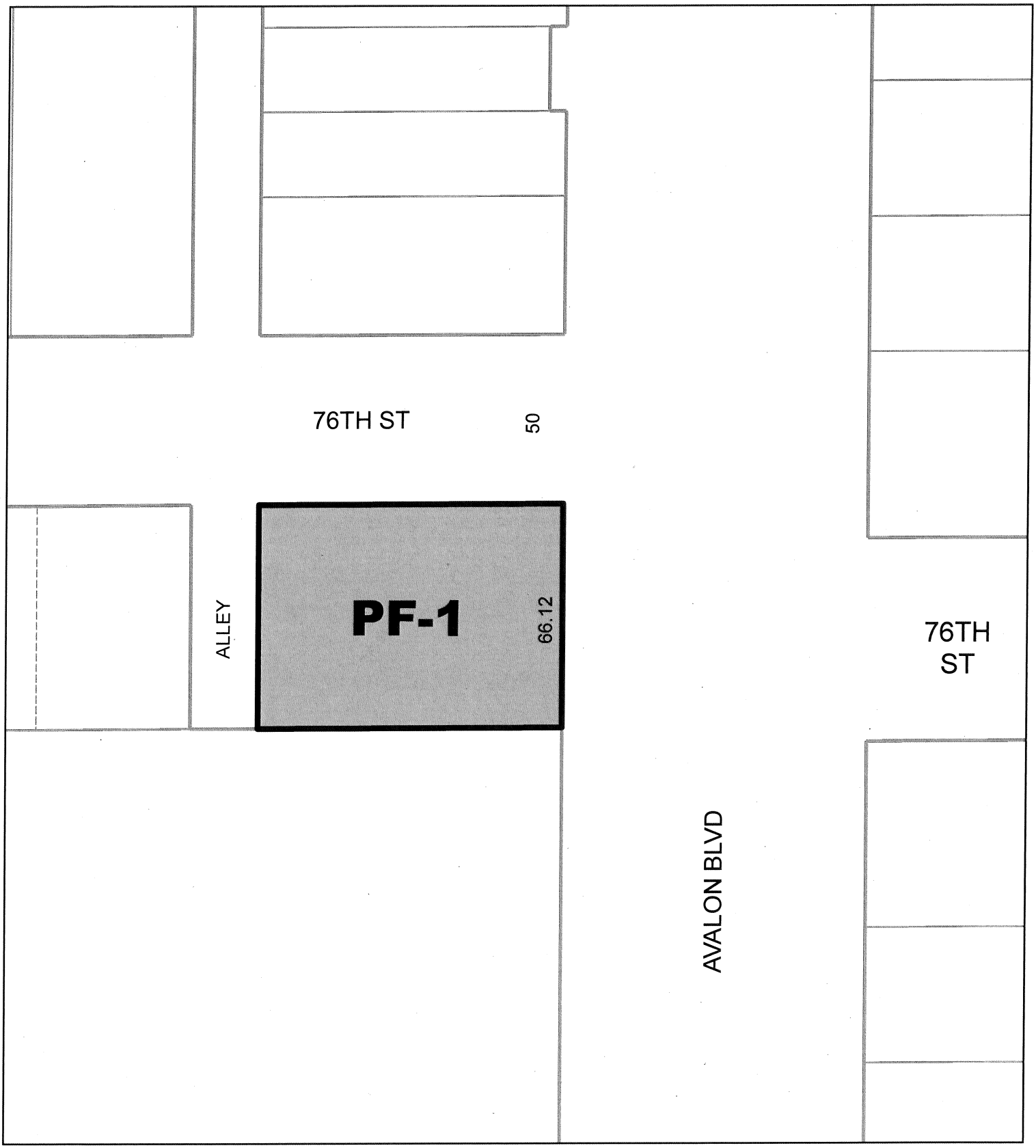

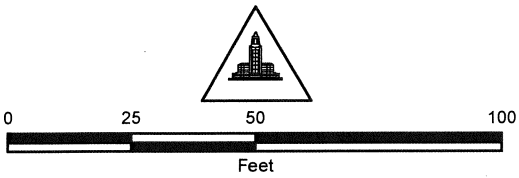

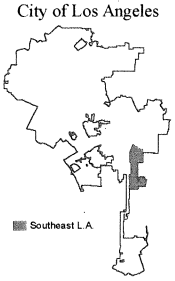

C.M. 99 B 205	CPC 2008-1553 CPU

Data Sources: Department of City Planning, Bureau of Engineering

AE/

SELA CPU, SA 2650

112012

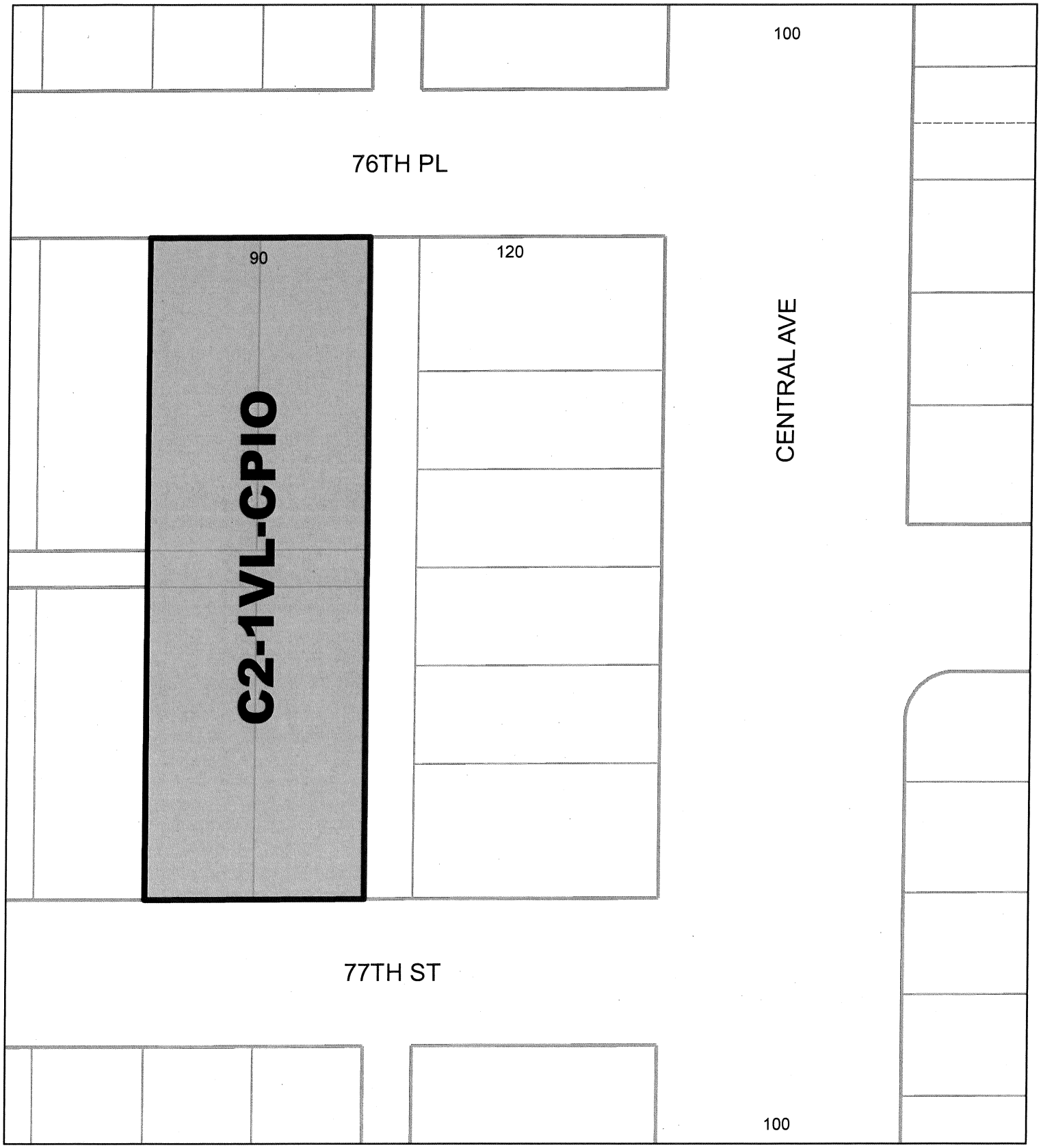

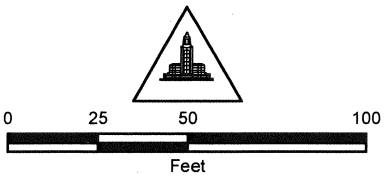

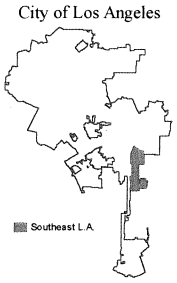

C.M. 99 B 209	CPC 2008-1553 CPU

Data Sources: Department of City Planning, Bureau of Engineering

AE/

SELA CPU, SA 2660

112012

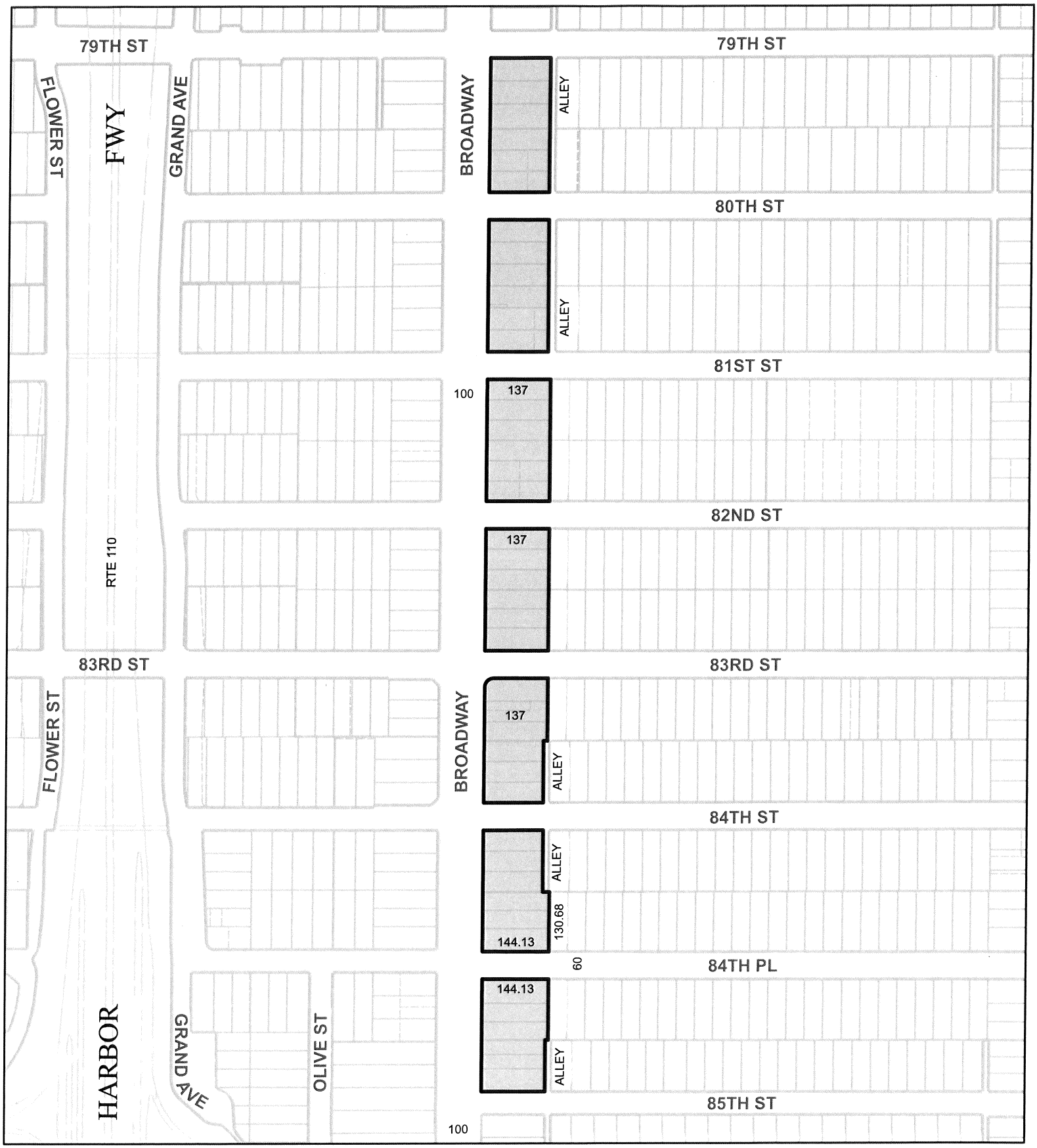

C2-1VL-CPIO

0 120 240 480
Feet

City of Los Angeles

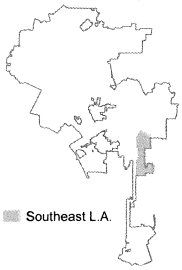

C.M. 97.5 A 203, 99 B 201	CPC 2008-1553 CPU

AE/ SELA CPU, SA 2670 010813

Data Sources: Department of City Planning, Bureau of Engineering

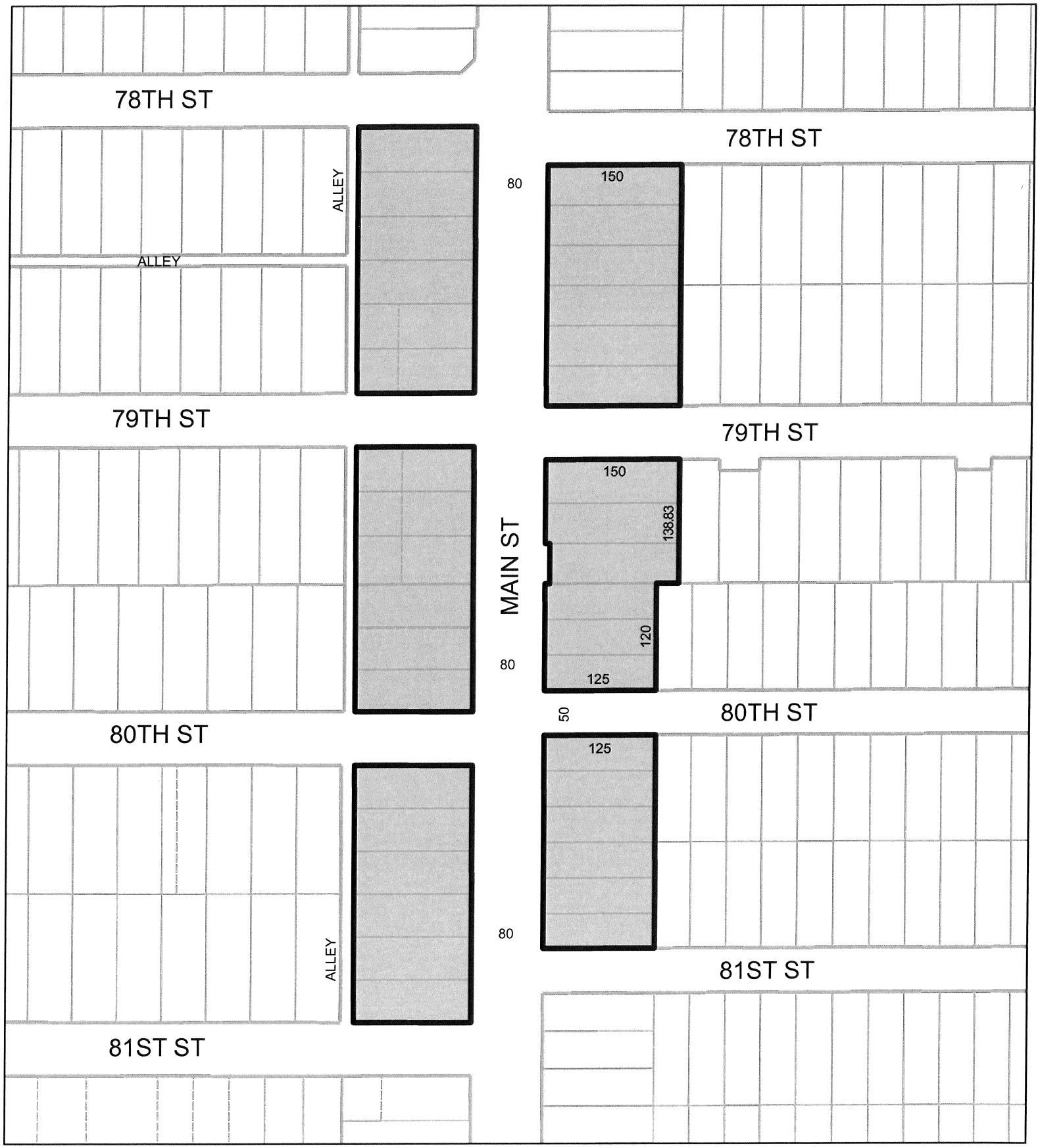

C2-1VL-CPIO

0 75 150 300
Feet

City of Los Angeles

Southeast L.A.

C.M. 99 B 201, 99 B 205	CPC 2008-1553 CPU

AE/ FB

SELA CPU, SA 2680

010213

Data Sources: Department of City Planning, Bureau of Engineering

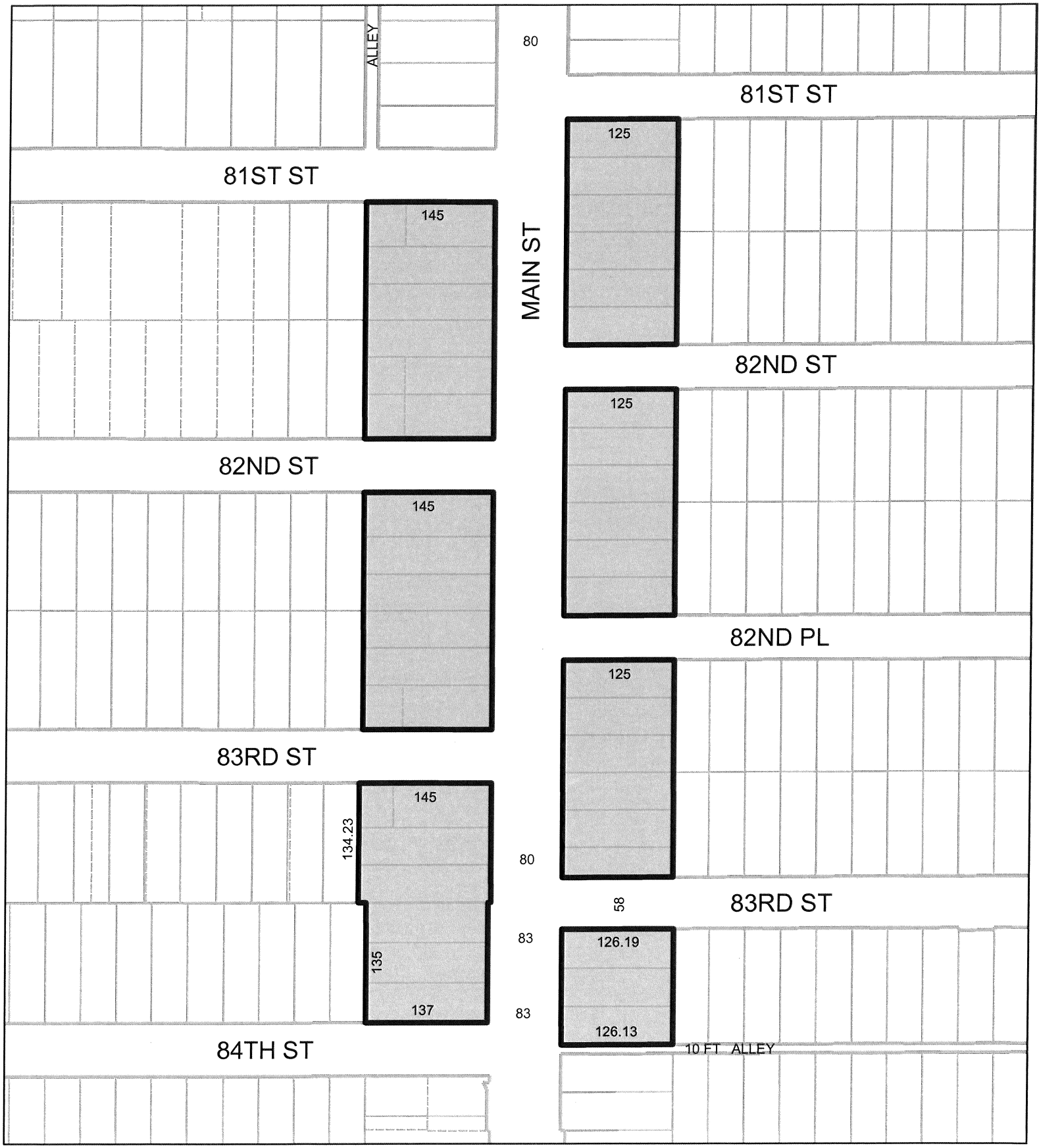

C2-1VL-CPIO

0 75 150 300
Feet

City of Los Angeles

Southeast L.A.

C.M. 99 B 201, 99 B 205	CPC 2008-1553 CPU

AE

SELA CPU, SA 2690

010213

Data Sources: Department of City Planning, Bureau of Engineering

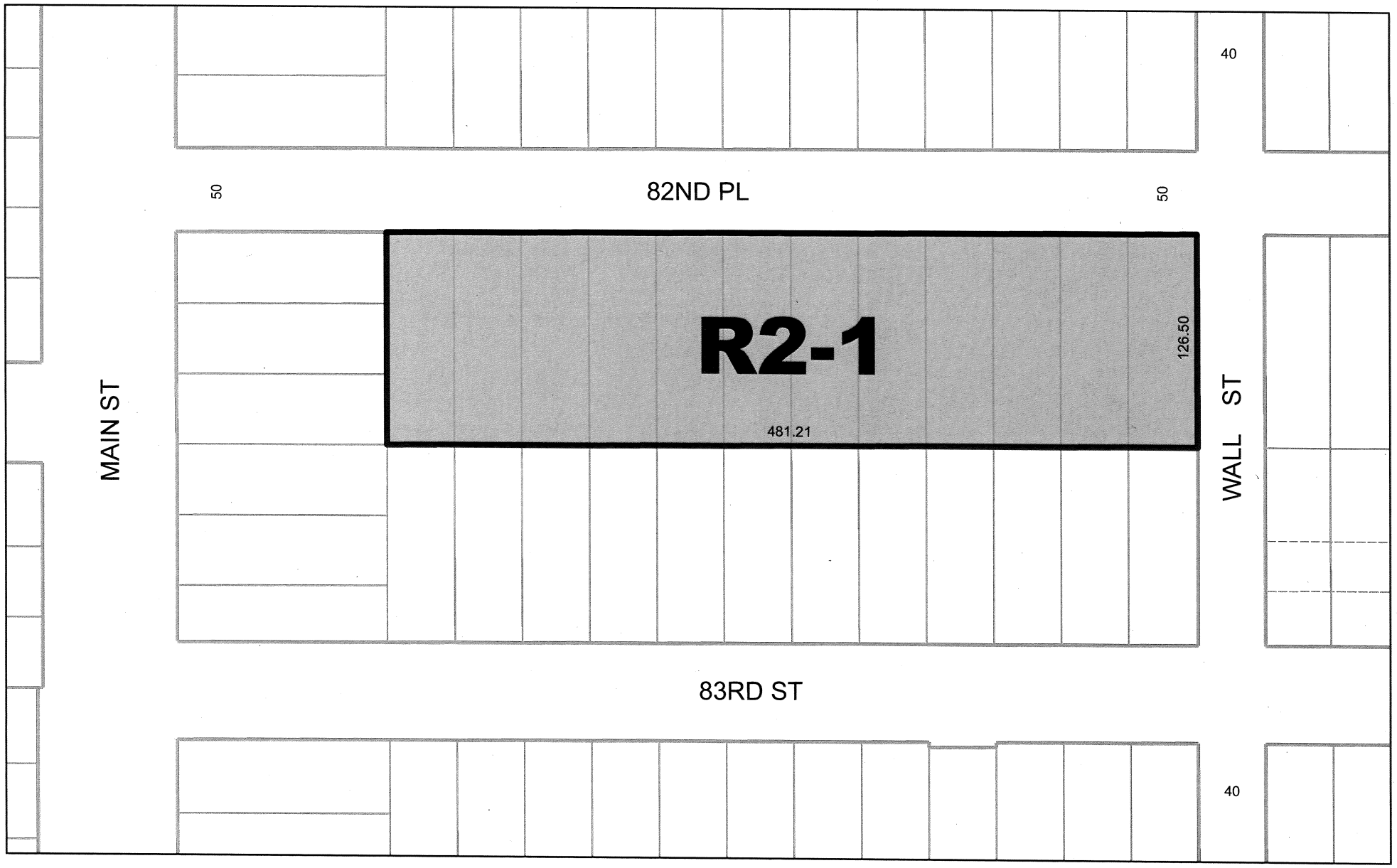

0 30 60 120
Feet

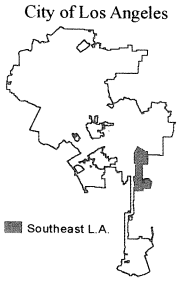

C.M. 99 B 205	CPC 2008-1553 CPU

Data Sources: Department of City Planning, Bureau of Engineering

AE/ AK

SELA CPU, SA 2700

103012

C2-1VL-CPIO

0 87.5 175 350
Feet

City of Los Angeles

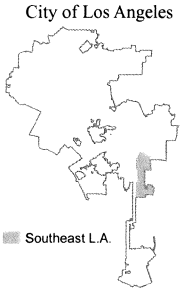

C.M. 99 B 205	CPC 2008-1553 CPU

Data Sources: Department of City Planning, Bureau of Engineering

AE/cf

SELA CPU, SA 2710

010813

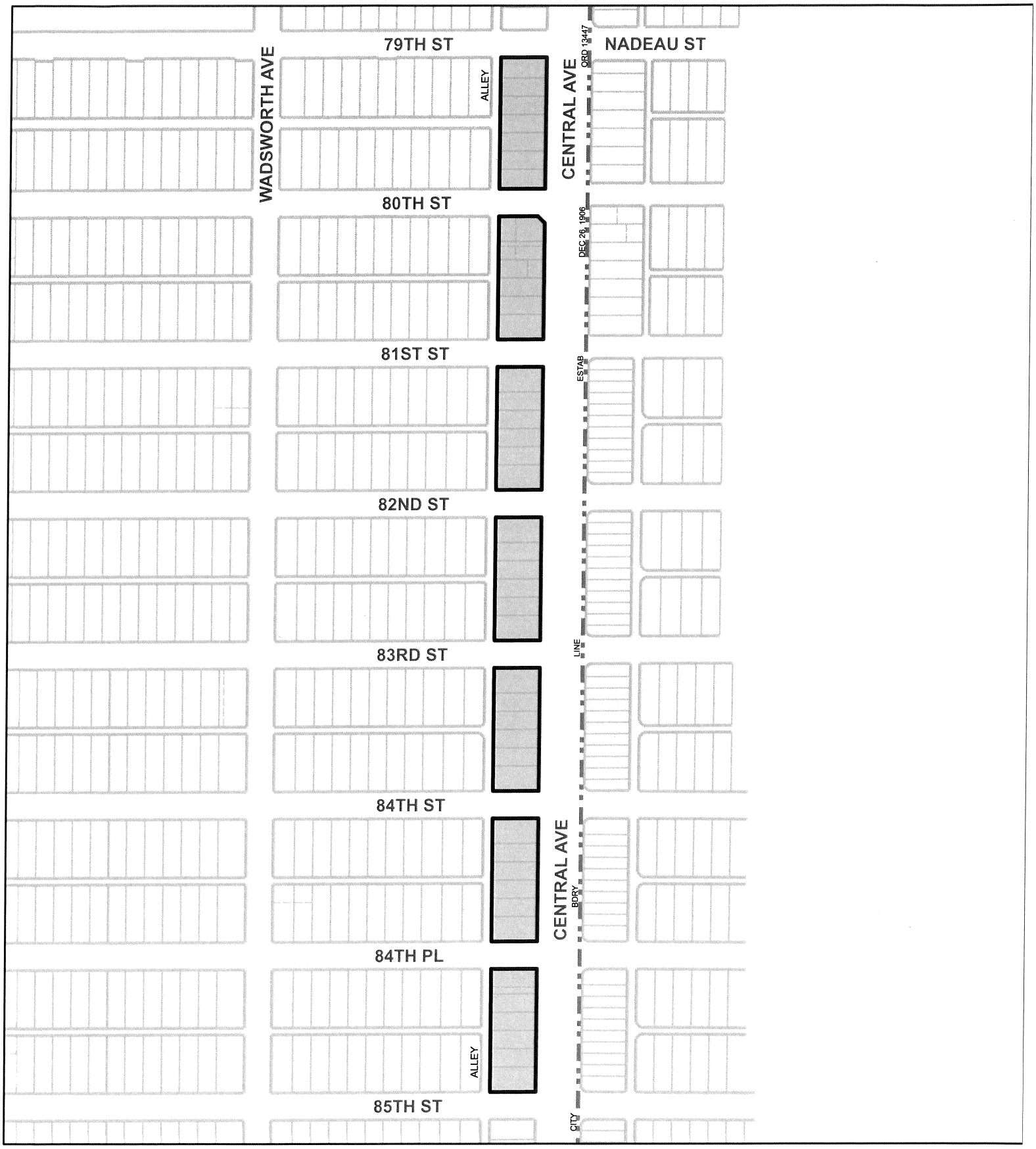

C2-1VL-CPIO

0 125 250 500
Feet

C.M. 97.5 A 209, 99 B 209	CPC 2008-1553 CPU

City of Los Angeles

Southeast L.A.

Data Sources: Department of City Planning, Bureau of Engineering

AE/ 9

SELA CPU, SA 2720

010813

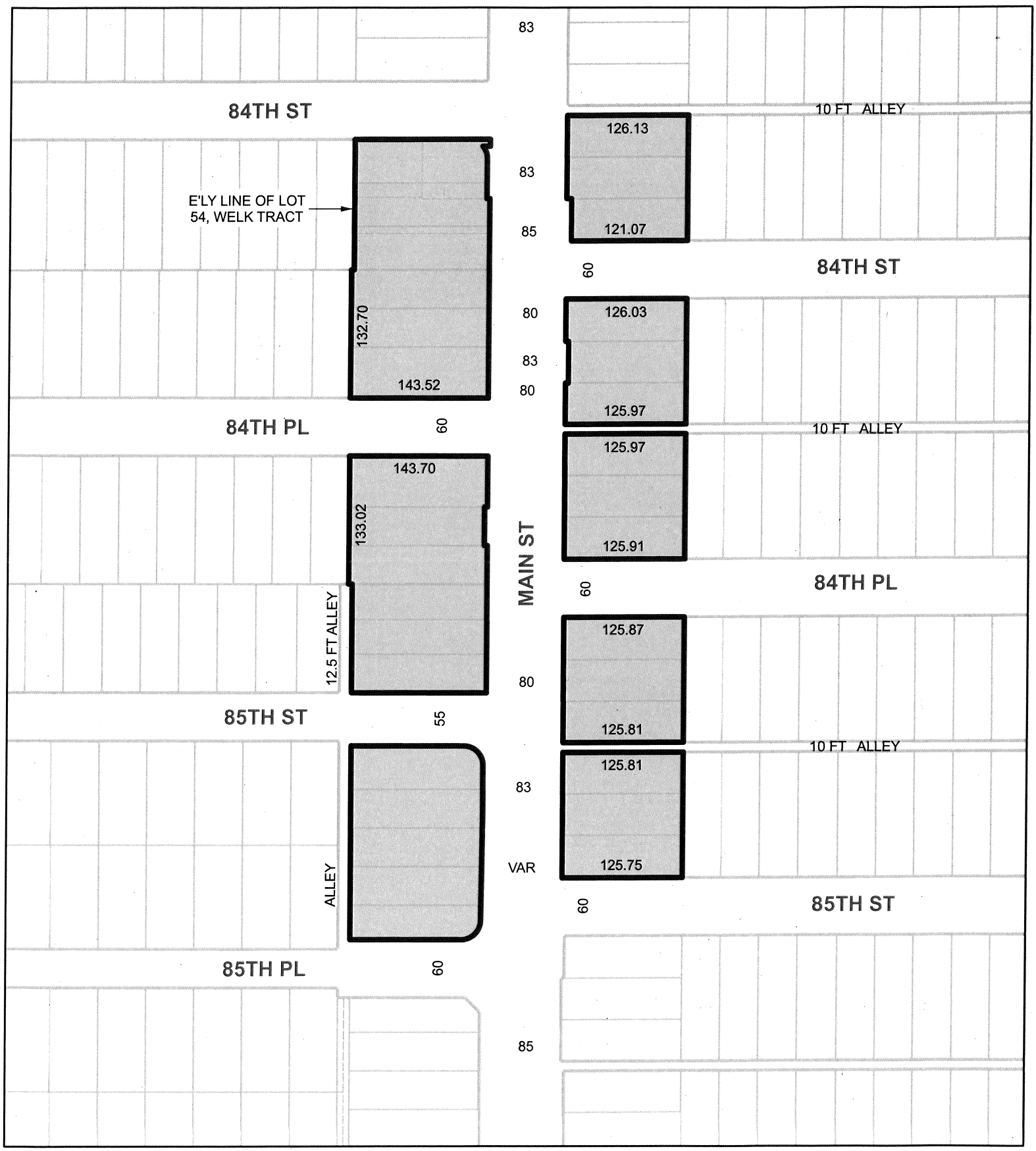

C2-1VL-CPIO

0 75 150 300
Feet

C.M. 99 B 201, 97.5 A 203, 99 B 205, 97.5 A 205	CPC 2008-1553 CPU

AE/Cf

SELA CPU, SA 2730

010213

City of Los Angeles

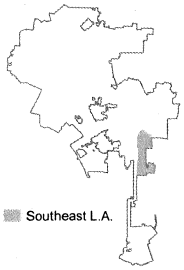

Data Sources: Department of City Planning, Bureau of Engineering

0 50 100 200
Feet

C.M. 97.5 A 201	CPC 2008-1553 CPU

AE/

SELA CPU, SA 2740

010813

Data Sources: Department of City Planning, Bureau of Engineering

City of Los Angeles

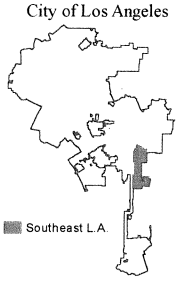

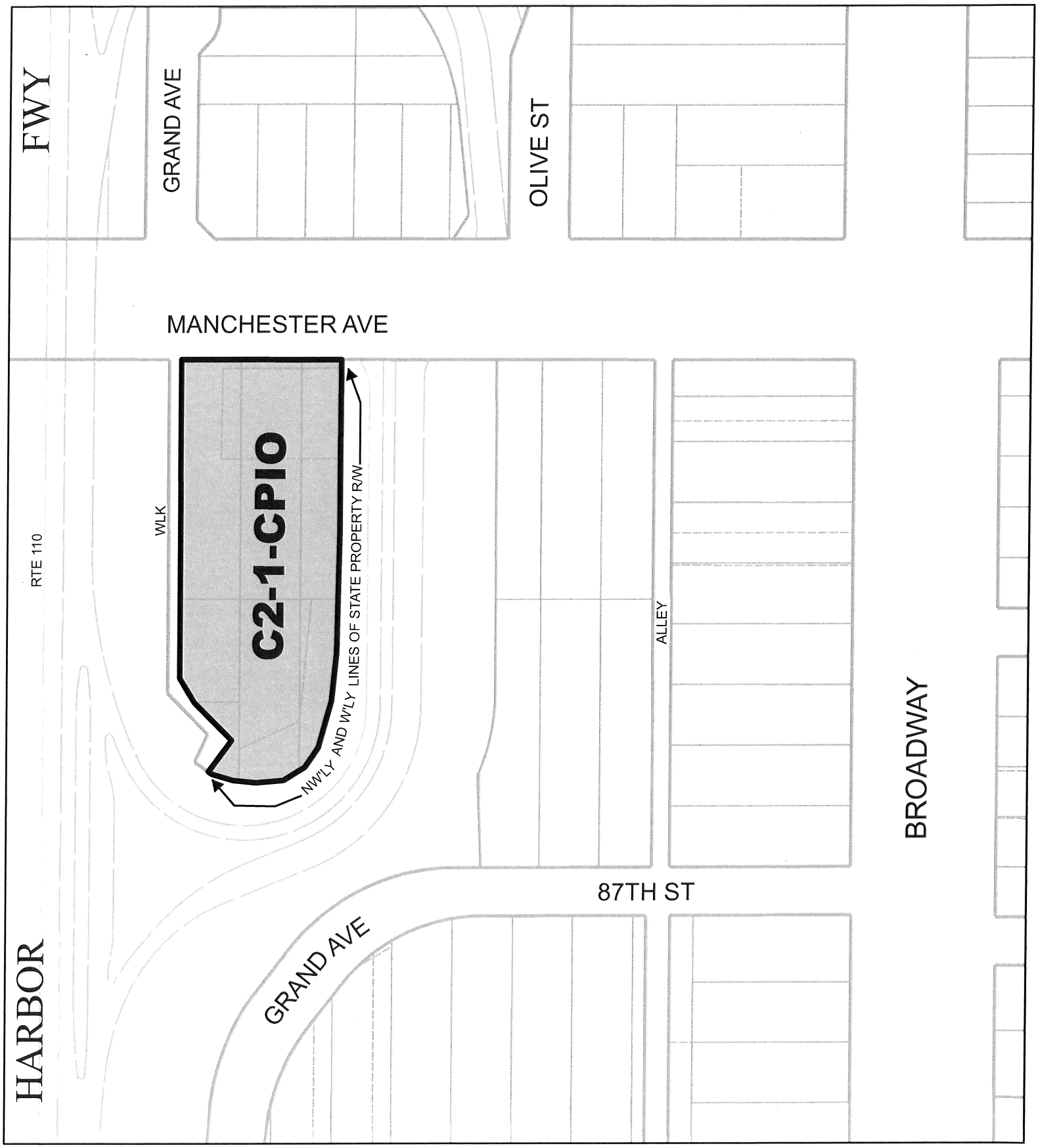

0 62.5 125 250
Feet

C.M. 97.5 A 203, 96 A 203	CPC 2008-1553 CPU

AE/

SELA CPU, SA 2750

010213

City of Los Angeles

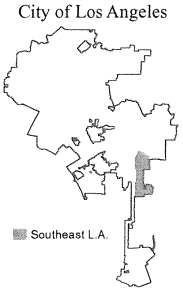

Data Sources: Department of City Planning, Bureau of Engineering

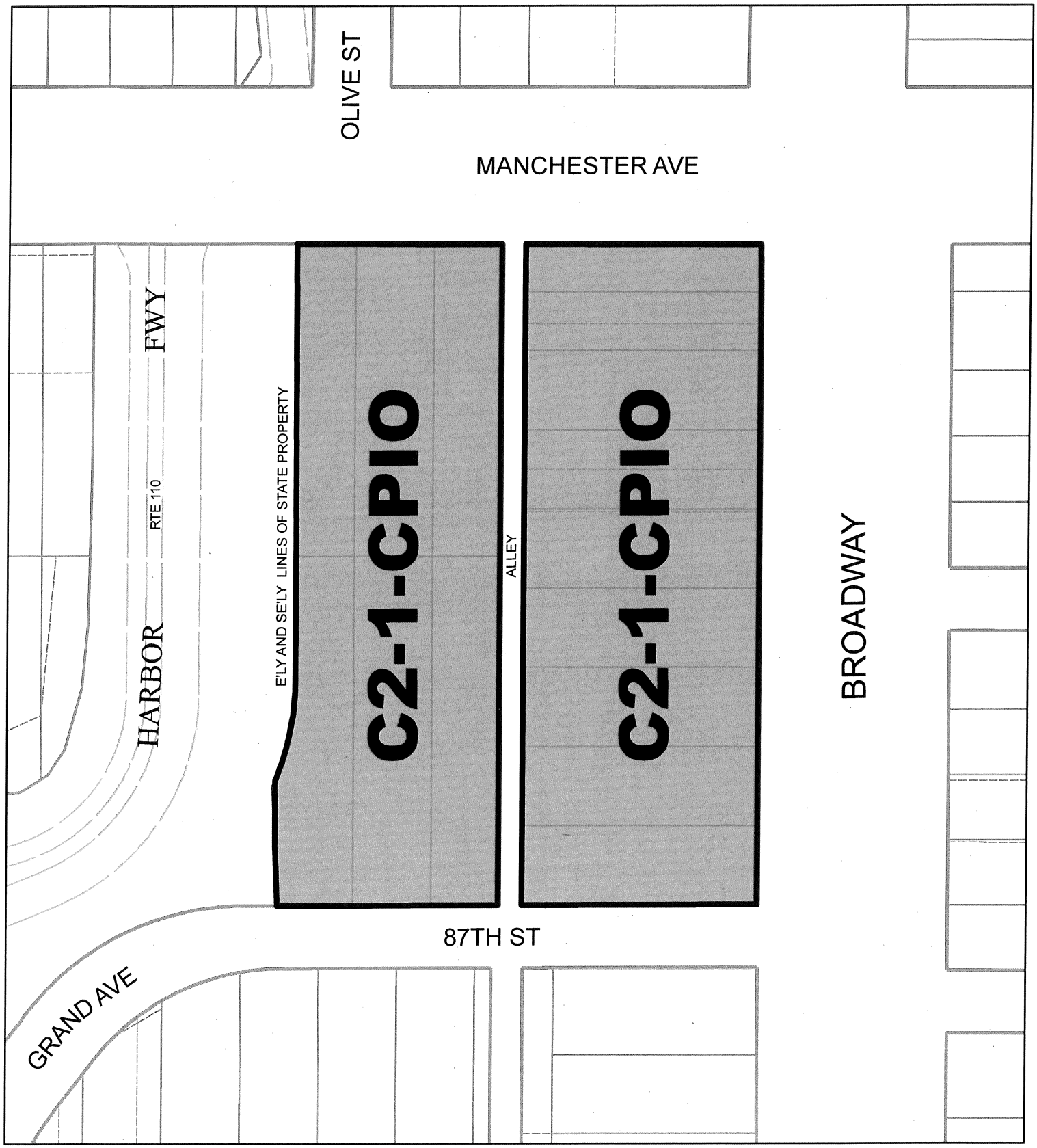

0 37.5 75 150
Feet

City of Los Angeles

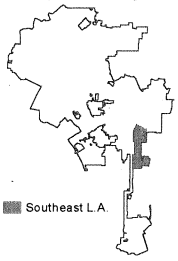

C.M. 97.5 A 203, 96 A 203	CPC 2008-1553 CPU

AE/

SELA CPU, SA 2760

010813

Data Sources: Department of City Planning, Bureau of Engineering

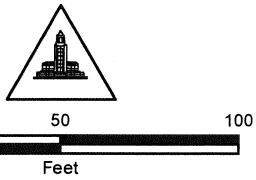

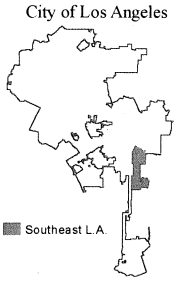

C.M. 97.5 A 203	CPC 2008-1553 CPU

AE/

SELA CPU, SA 2765

010813

Data Sources: Department of City Planning, Bureau of Engineering

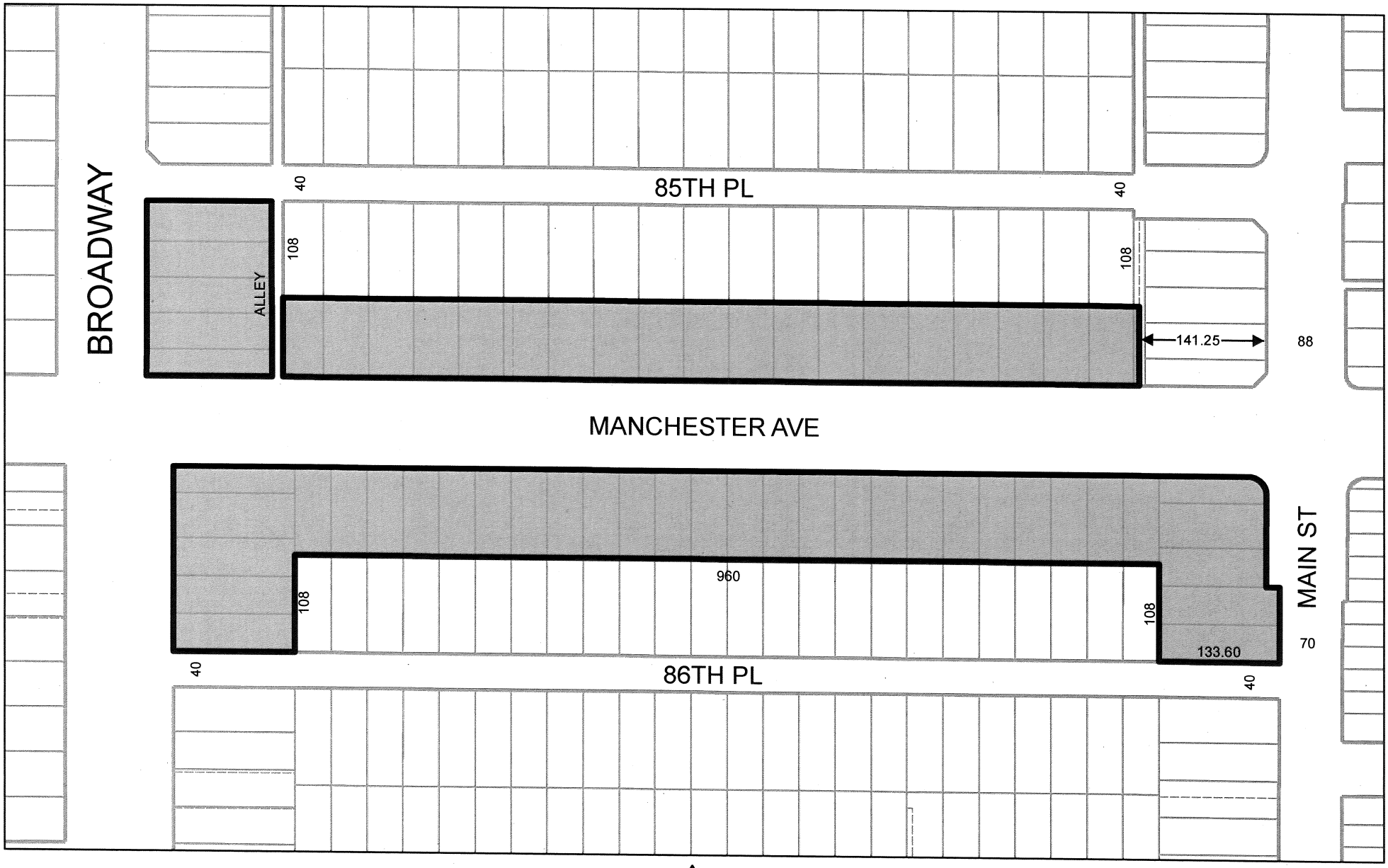

C2-1-CPIO

0 75 150 300
Feet

C.M. 97.5 A 203	CPC 2008-1553 CPU

AE/

SELA CPU, SA 2770

121912

Data Sources: Department of City Planning, Bureau of Engineering

City of Los Angeles

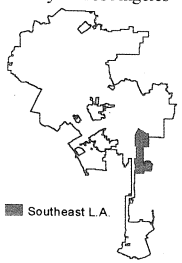

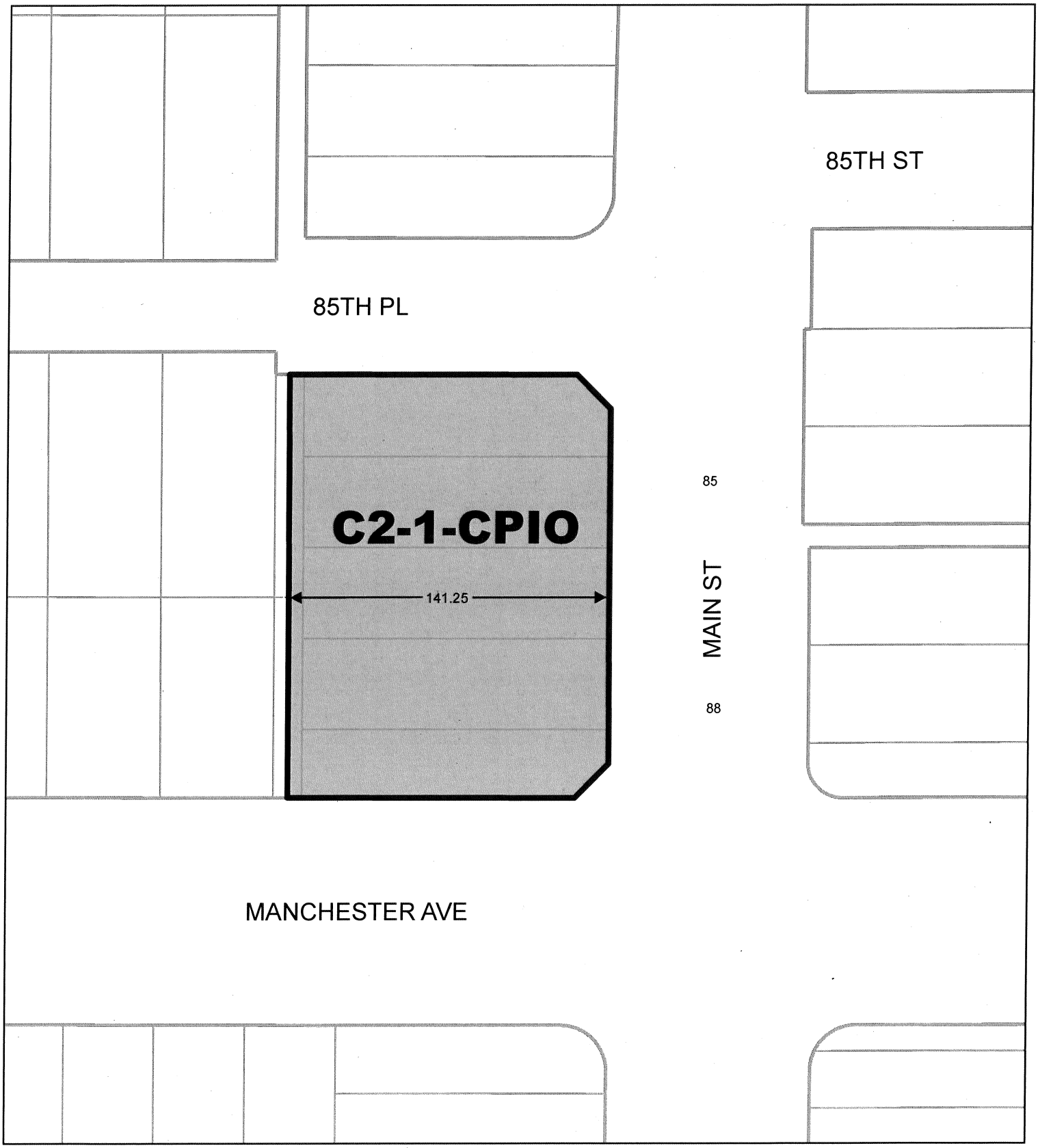

0 25 50 100
Feet

C.M. 97.5 A 203	CPC 2008-1553 CPU

AE/

SELA CPU, SA 2771

122012

Data Sources: Department of City Planning, Bureau of Engineering

City of Los Angeles

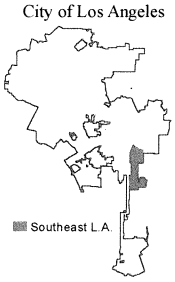

85TH ST

W'LY LINE OF LOT 190, GOTHAM PARK.

120

83

ALLEY

ALLEY

100

MANCHESTER AVE

100

MAIN ST

111.50

136.50

ALLEY

WALL ST

156.50

50

377

SAN PEDRO ST

87TH ST

60

C2-1-CPIO

0 75 150 300

Feet

C.M. 97.5 A 205	CPC 2008-1553 CPU

AE/

SELA CPU, SA 2780

121912

Data Sources: Department of City Planning, Bureau of Engineering

City of Los Angeles

Southeast L.A.

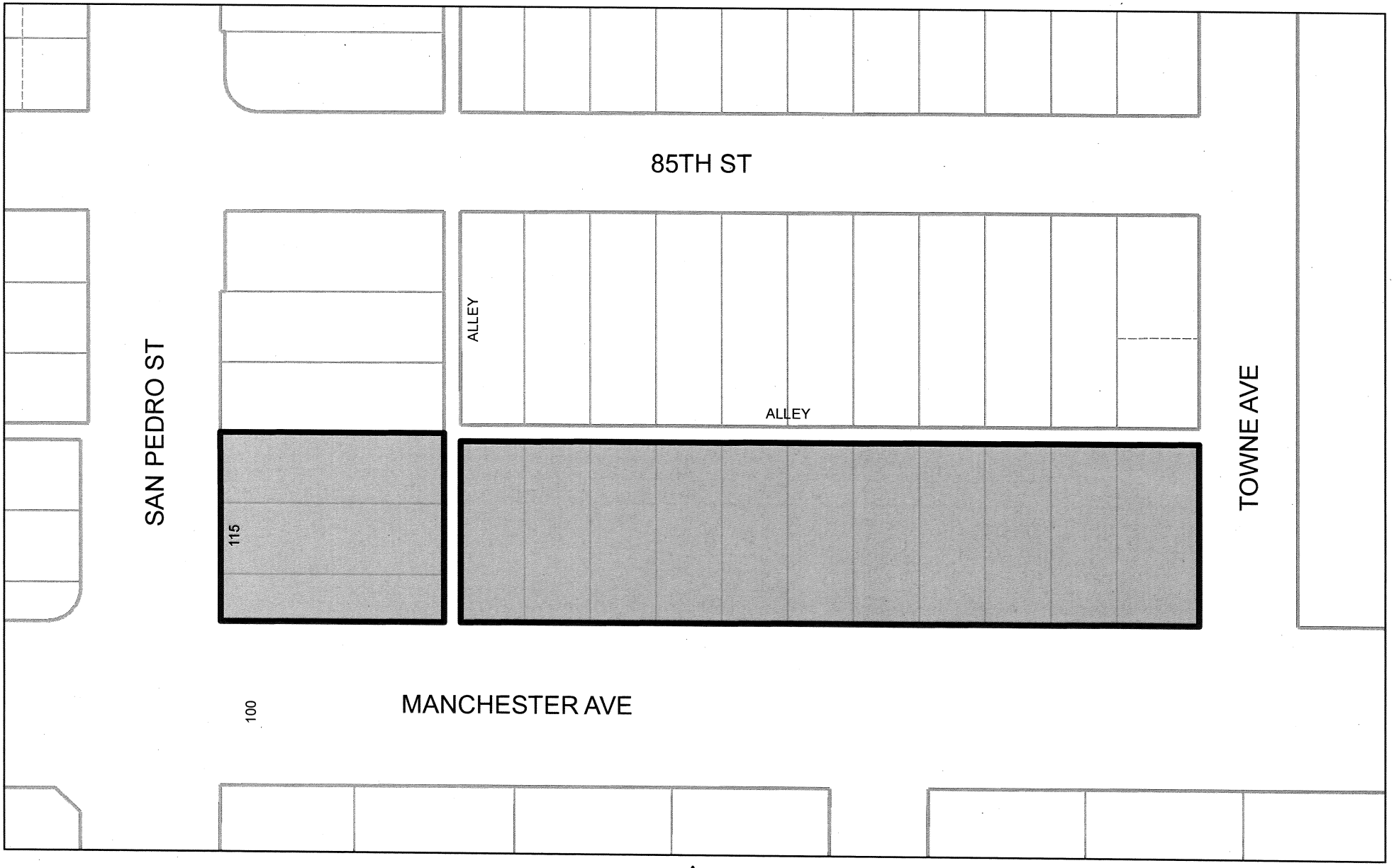

C2-1-CPIO

0 37.5 75 150
Feet

C.M. 97.5 A 205	CPC 2008-1553 CPU

AE/ HH

SELA CPU, SA 2790

121912

Data Sources: Department of City Planning, Bureau of Engineering

City of Los Angeles

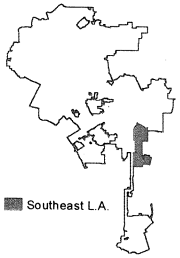

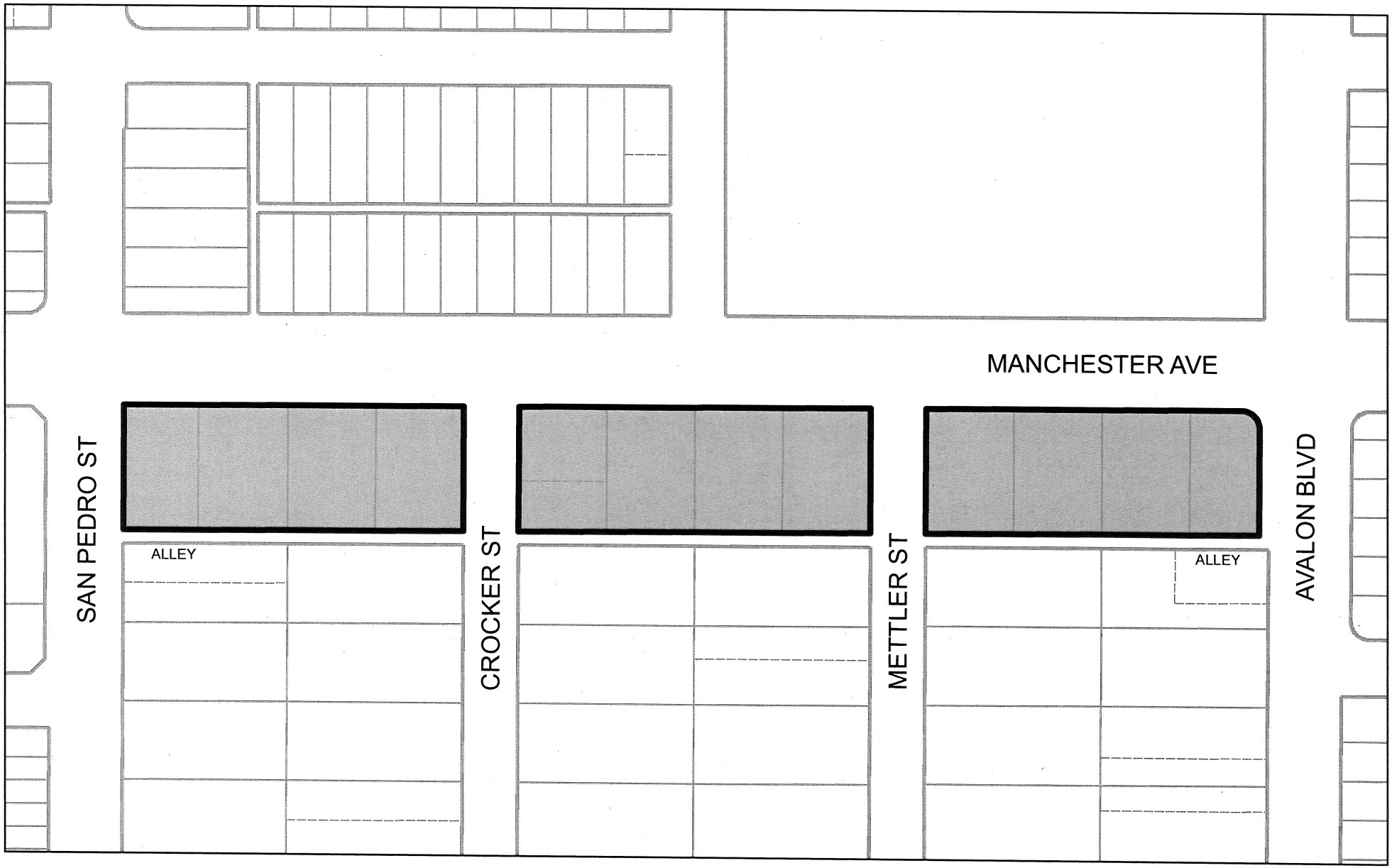

C2-1-CPIO

0 62.5 125 250
Feet

C.M. 97.5 A 205, 97.5 A 207	CPC 2008-1553 CPU

AE/ PH

SELA CPU, SA 2800

013113

Data Sources: Department of City Planning, Bureau of Engineering

City of Los Angeles

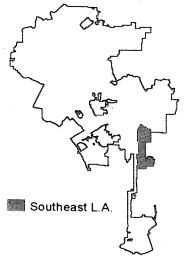

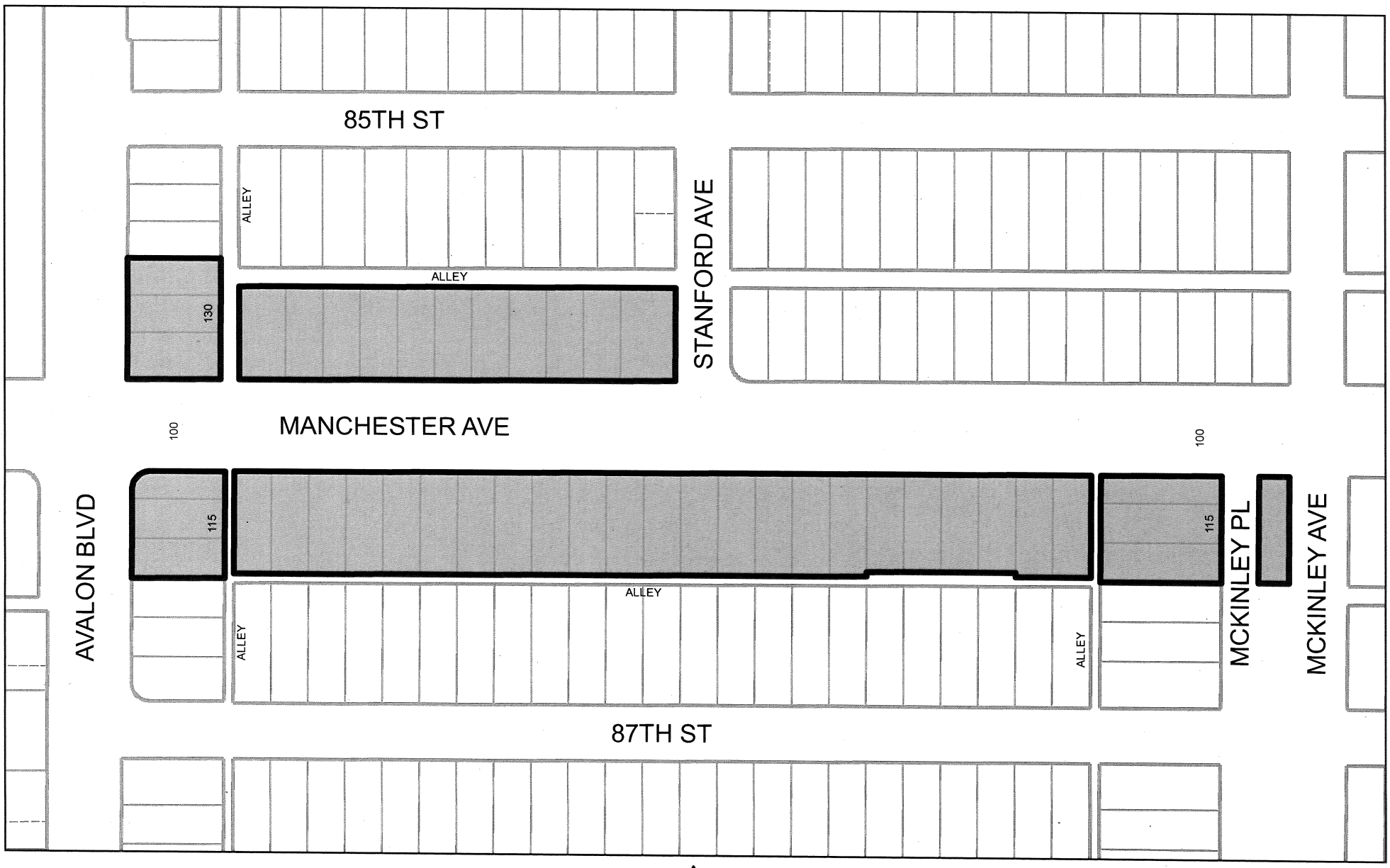

C2-1-CPIO

0 75 150 300
Feet

C.M. 97.5 A 207	CPC 2008-1553 CPU

AE/ HA

SELA CPU, SA 2810

121912

City of Los Angeles

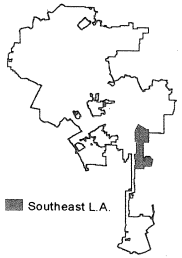

Data Sources: Department of City Planning, Bureau of Engineering

CM-1-CPIO

0 87.5 175 350
Feet

C.M. 97.5 A 209, 97.5 A 207	CPC 2008-1553 CPU

AEI

SELA CPU, SA 2820

121912

Data Sources: Department of City Planning, Bureau of Engineering

City of Los Angeles

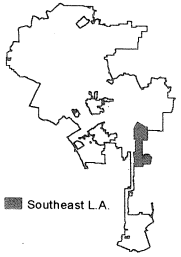

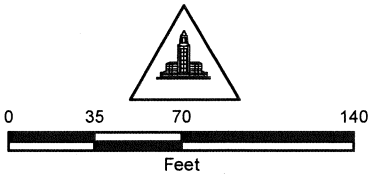

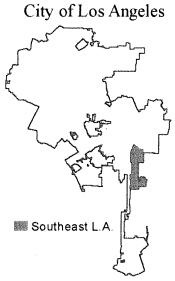

C.M. 97.5 A 209	CPC 2008-1553 CPU

Data Sources: Department of City Planning, Bureau of Engineering

AE/

SELA CPU, SA 2830

110712

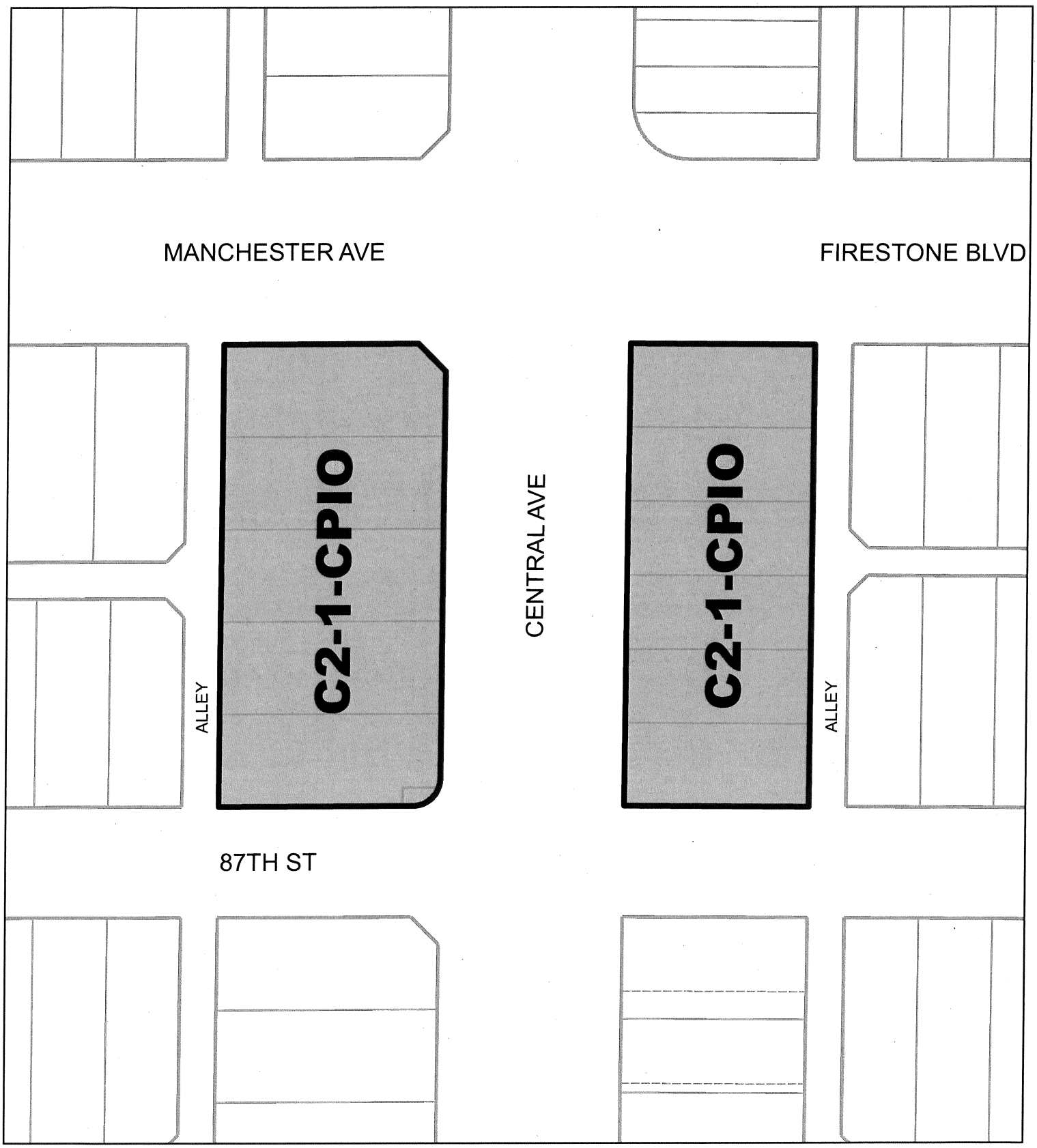

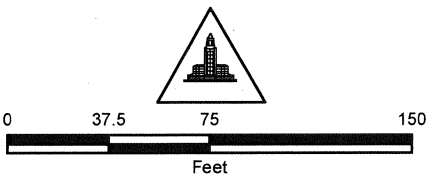

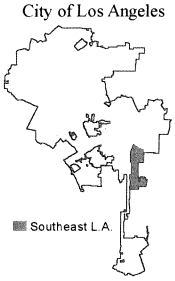

C.M. 97.5 A 209	CPC 2008-1553 CPU

Data Sources: Department of City Planning, Bureau of Engineering

AE/

SELA CPU, SA 2840

110712

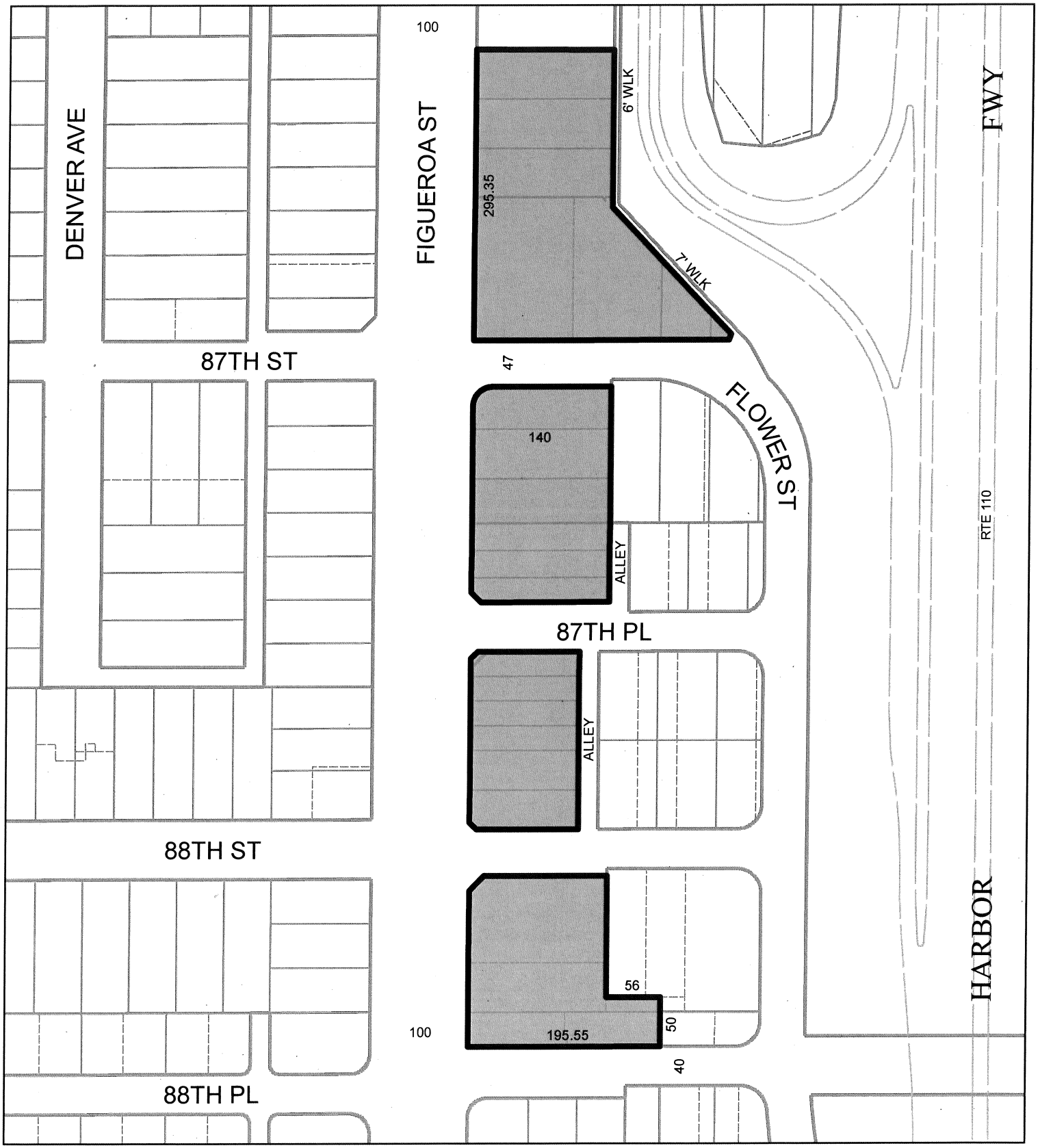

C2-1VL-CPIO

0 50 100 200
Feet

City of Los Angeles

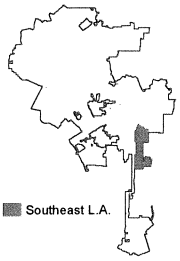

C.M. 96 A 201, 97.5 A 201	CPC 2008-1553 CPU

AE/

SELA CPU, SA 2850

010813

Data Sources: Department of City Planning, Bureau of Engineering

C2-1-CPIO

0 50 100 200
Feet

City of Los Angeles

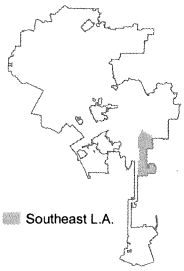

C.M. 96 A 203, 97.5 A 203	CPC 2008-1553 CPU

AE/ CA

SELA CPU, SA 2870

010813

Data Sources: Department of City Planning, Bureau of Engineering

C2-1-CPIO

0 25 50 100
Feet

City of Los Angeles

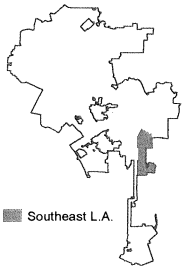

C.M. 096 A 203	CPC 2008-1553 CPU

Data Sources: Department of City Planning, Bureau of Engineering

LH\ cf

SELA CPU, SA 2872

080117

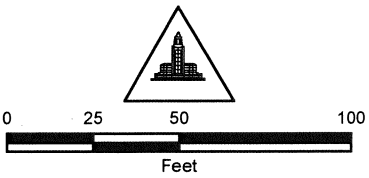

City of Los Angeles

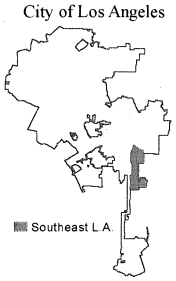

C.M. 96 A 203, 97.5 A 203, 97.5 A 205	CPC 2008-1553 CPU

Data Sources: Department of City Planning, Bureau of Engineering

AEI

SELA CPU, SA 2875

122012

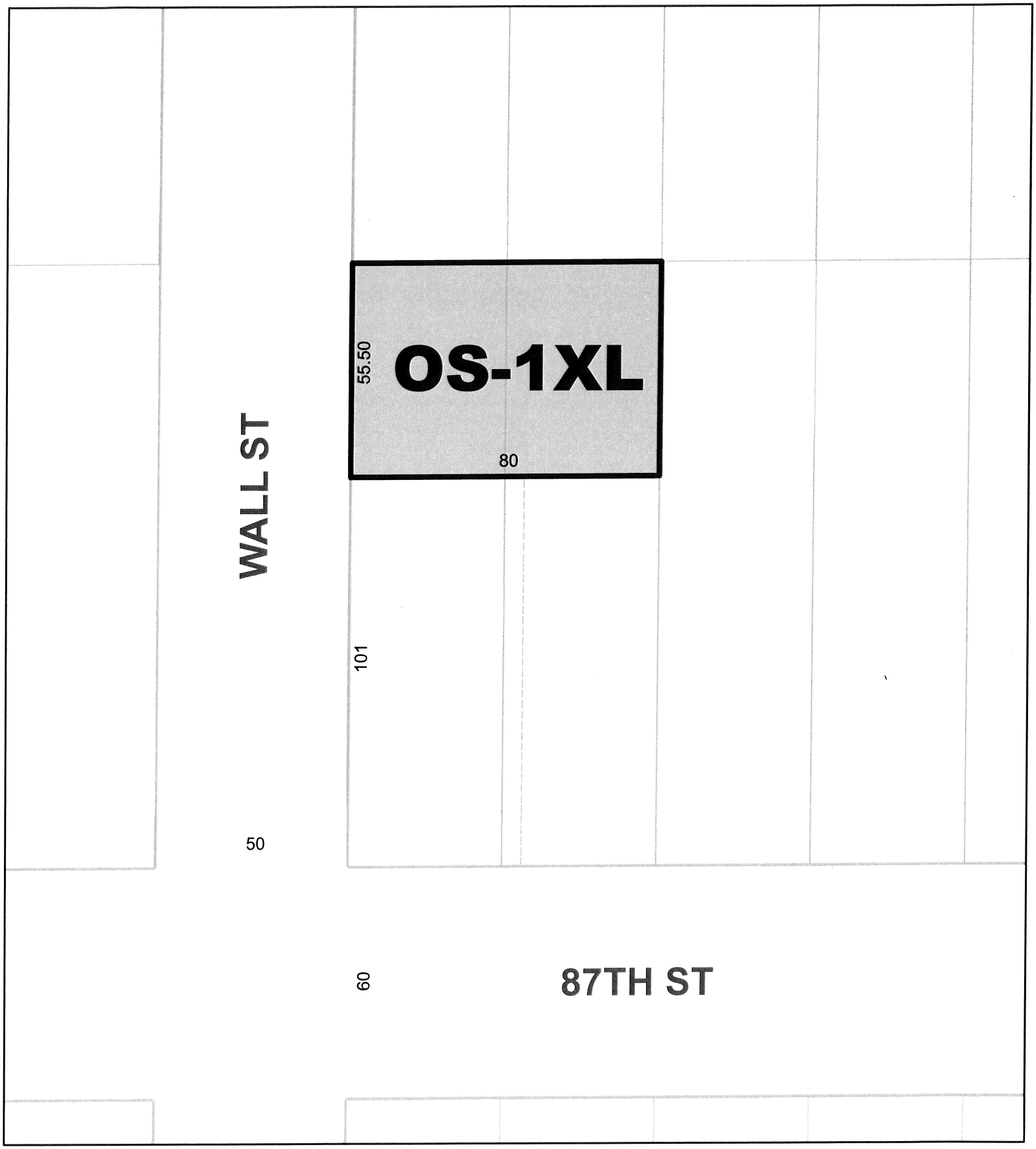

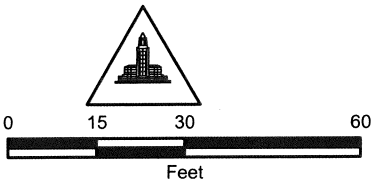

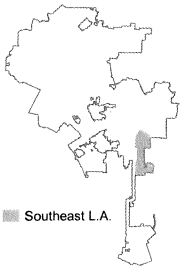

C.M. 97.5A205	CPC 2008-1553 CPU

Data Sources: Department of City Planning, Bureau of Engineering

AE/

SELA CPU, SA 2876

120915

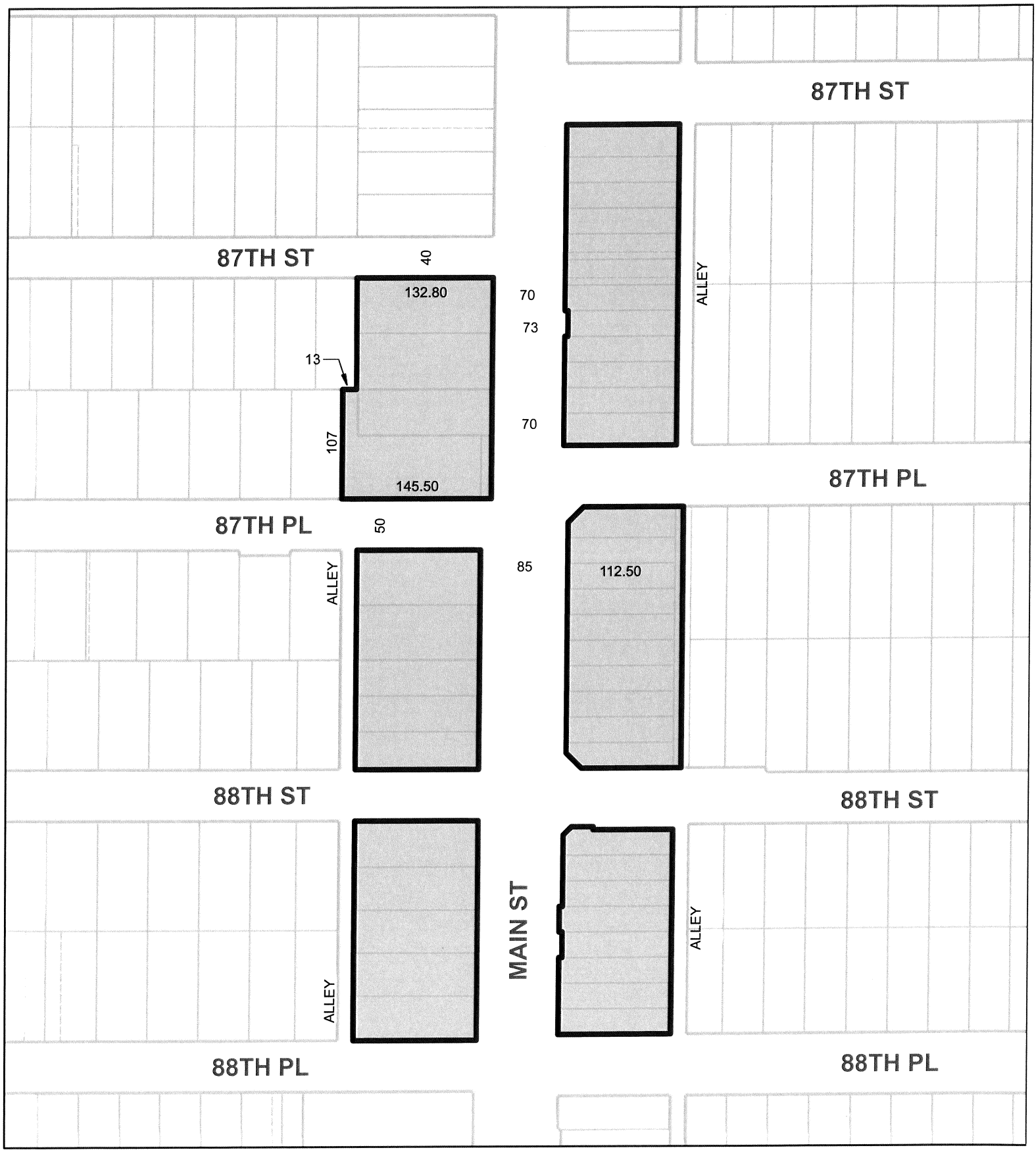

C2-1VL-CPIO

0 62.5 125 250
Feet

City of Los Angeles

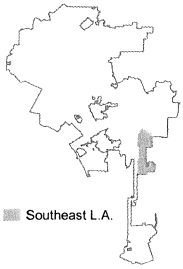

C.M. 96 A 203, 96 A 205	CPC 2008-1553 CPU

AE/cf

SELA CPU, SA 2880

010813

Data Sources: Department of City Planning, Bureau of Engineering

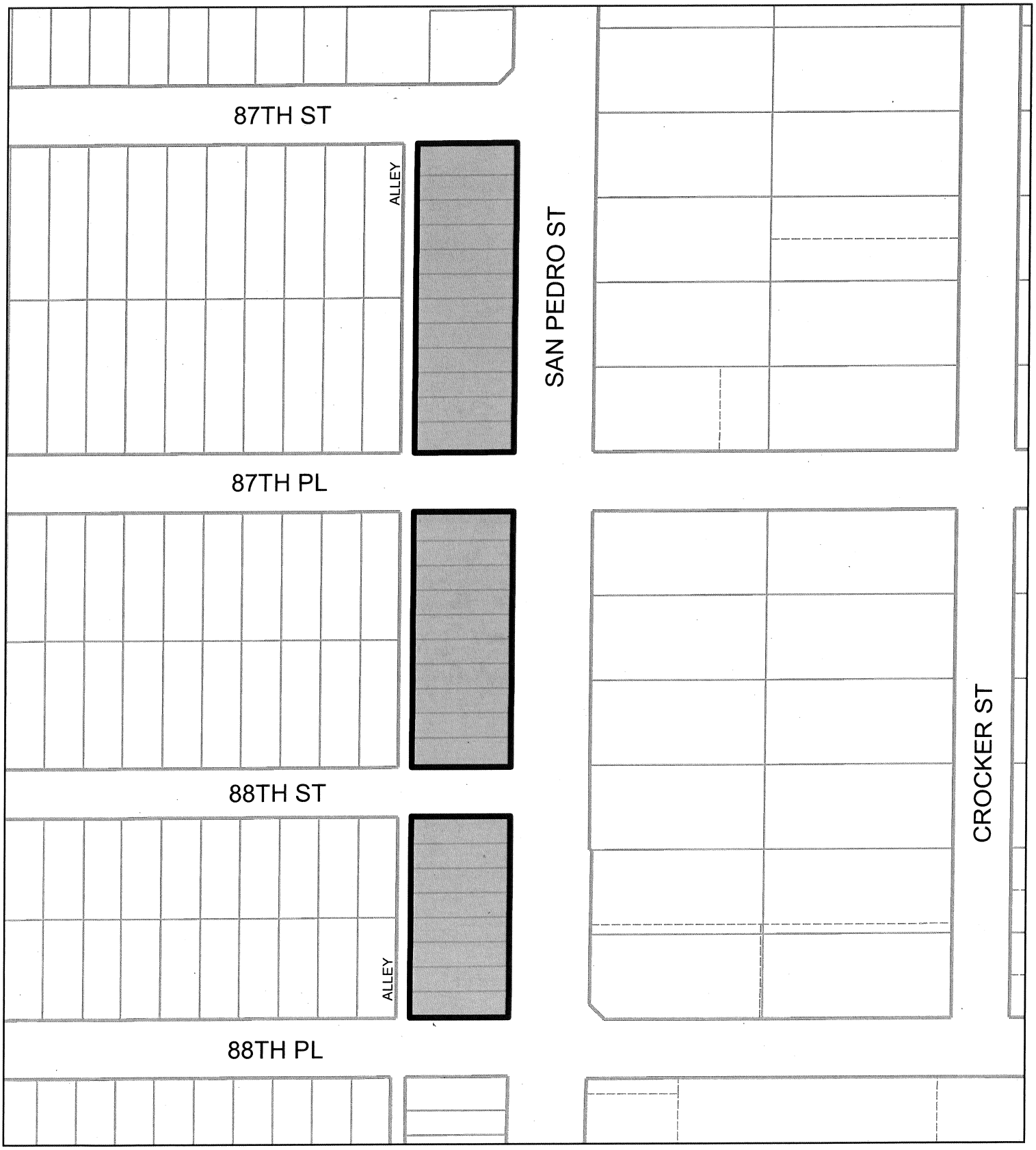

C2-1VL-CPIO

0 62.5 125 250
Feet

City of Los Angeles

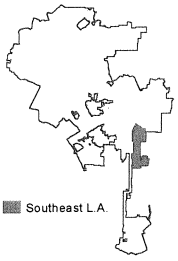

C.M. 96 A 205	CPC 2008-1553 CPU

Data Sources: Department of City Planning, Bureau of Engineering

AE/

SELA CPU, SA 2890

010813

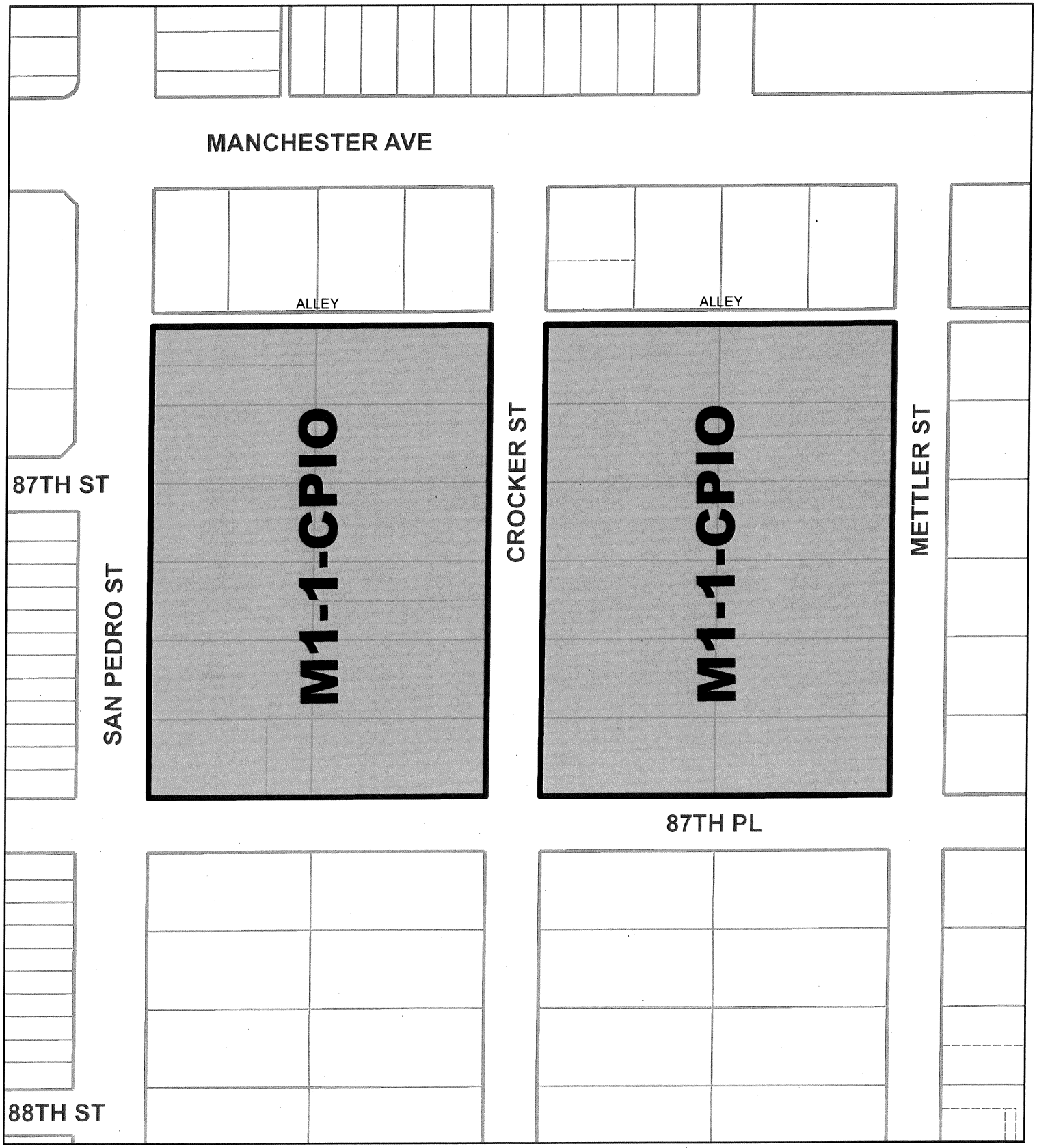

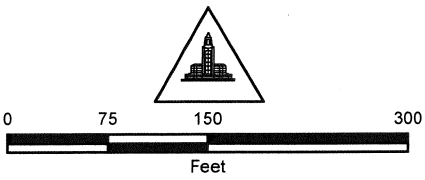

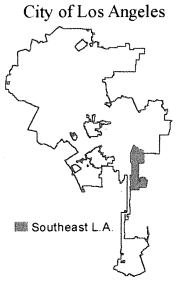

C.M. 96 A 205, 97.5 A 205, 96 A 207, 97.5 A 207	CPC 2008-1553 CPU

Data Sources: Department of City Planning, Bureau of Engineering

AE/

SELA CPU, SA 2900

122612

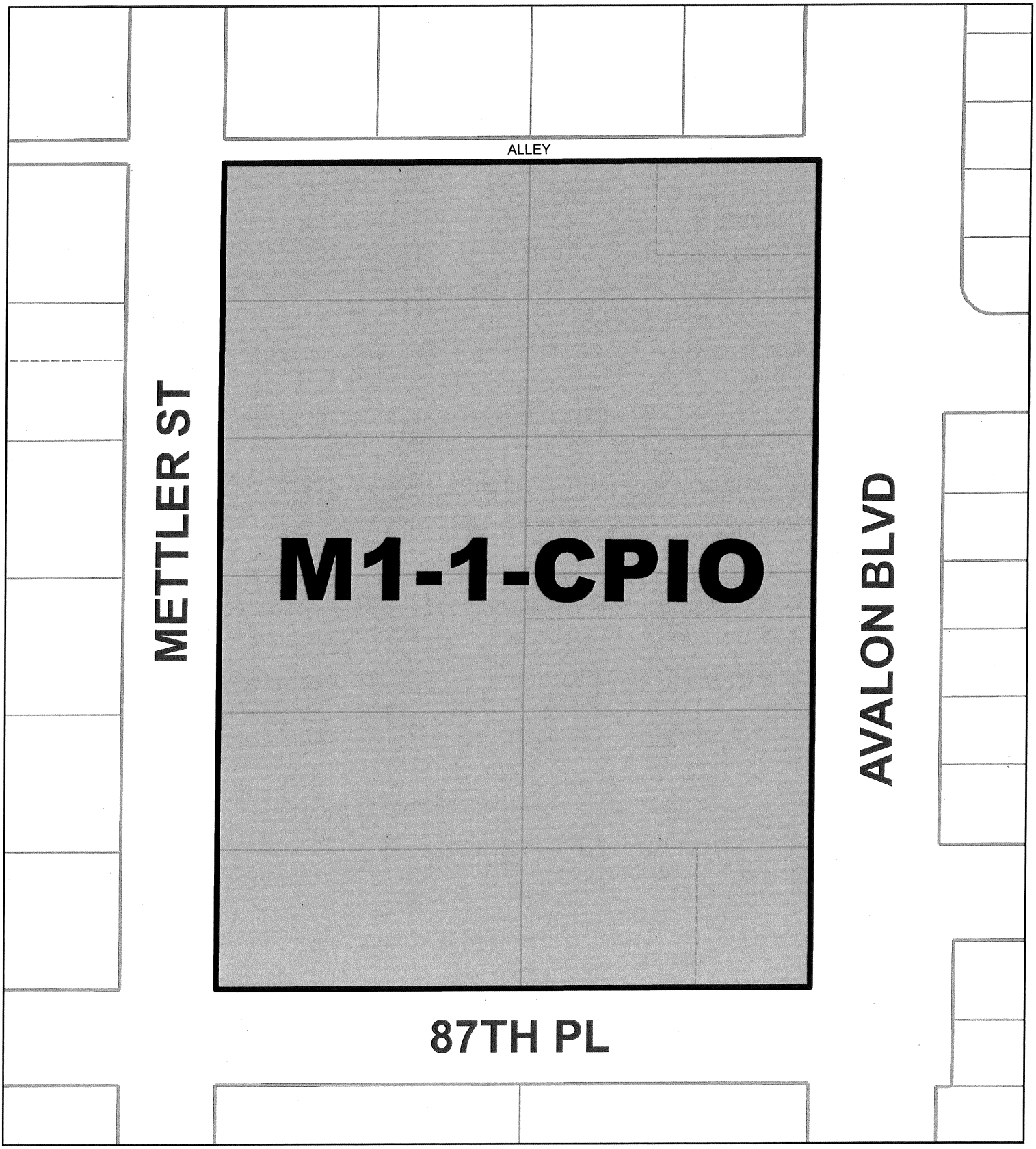

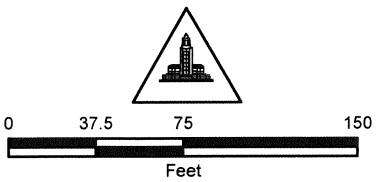

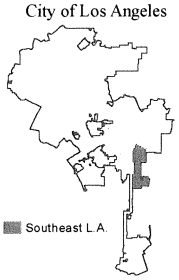

C.M. 96 A 207, 97.5 A 207	CPC 2008-1553 CPU

AE/

SELA CPU, SA 2910

010813

Data Sources: Department of City Planning, Bureau of Engineering

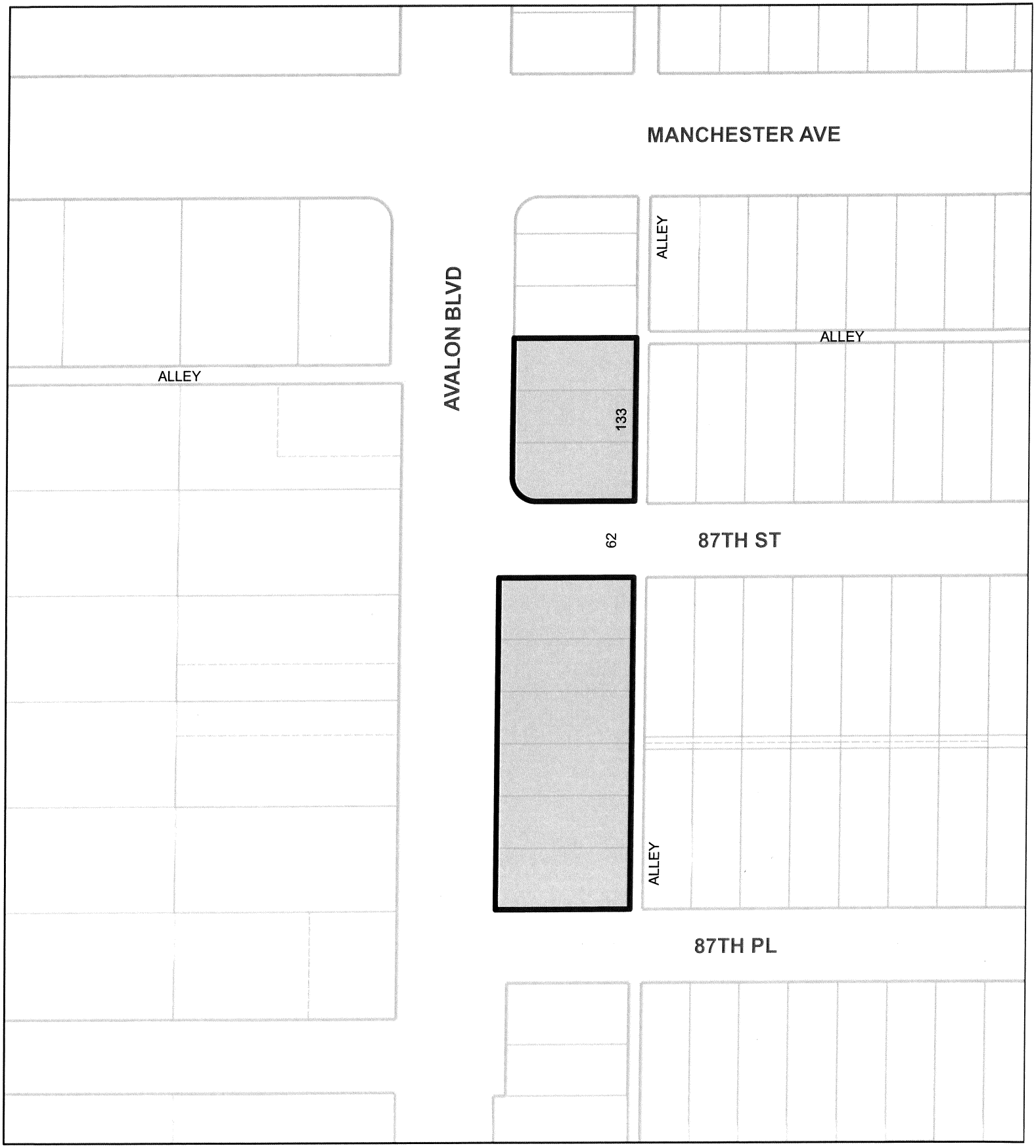

C2-1VL-CPIO

0 50 100 200
Feet

City of Los Angeles

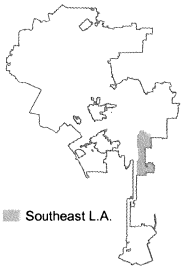

C.M. 96 A 207, 97.5 A 207	CPC 2008-1553 CPU

AE/ 4

SELA CPU, SA 2920

010813

Data Sources: Department of City Planning, Bureau of Engineering

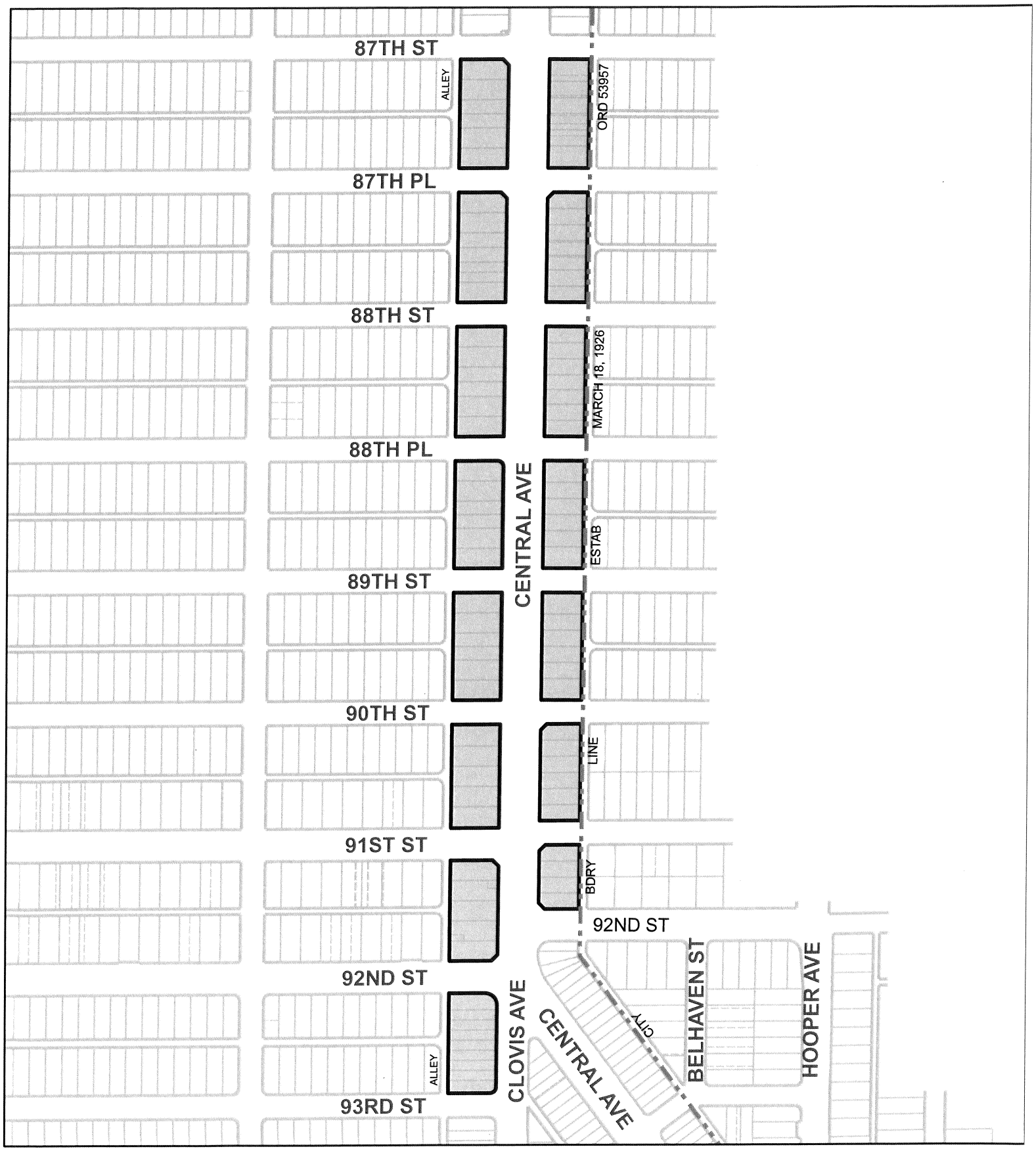

C2-1VL-CPIO

0 150 300 600
Feet

C.M. 94.5 A 209, 96 A 209, 97.5 A 209	CPC 2008-1553 CPU

AE/cf

SELA CPU, SA 2930

010813

Data Sources: Department of City Planning, Bureau of Engineering

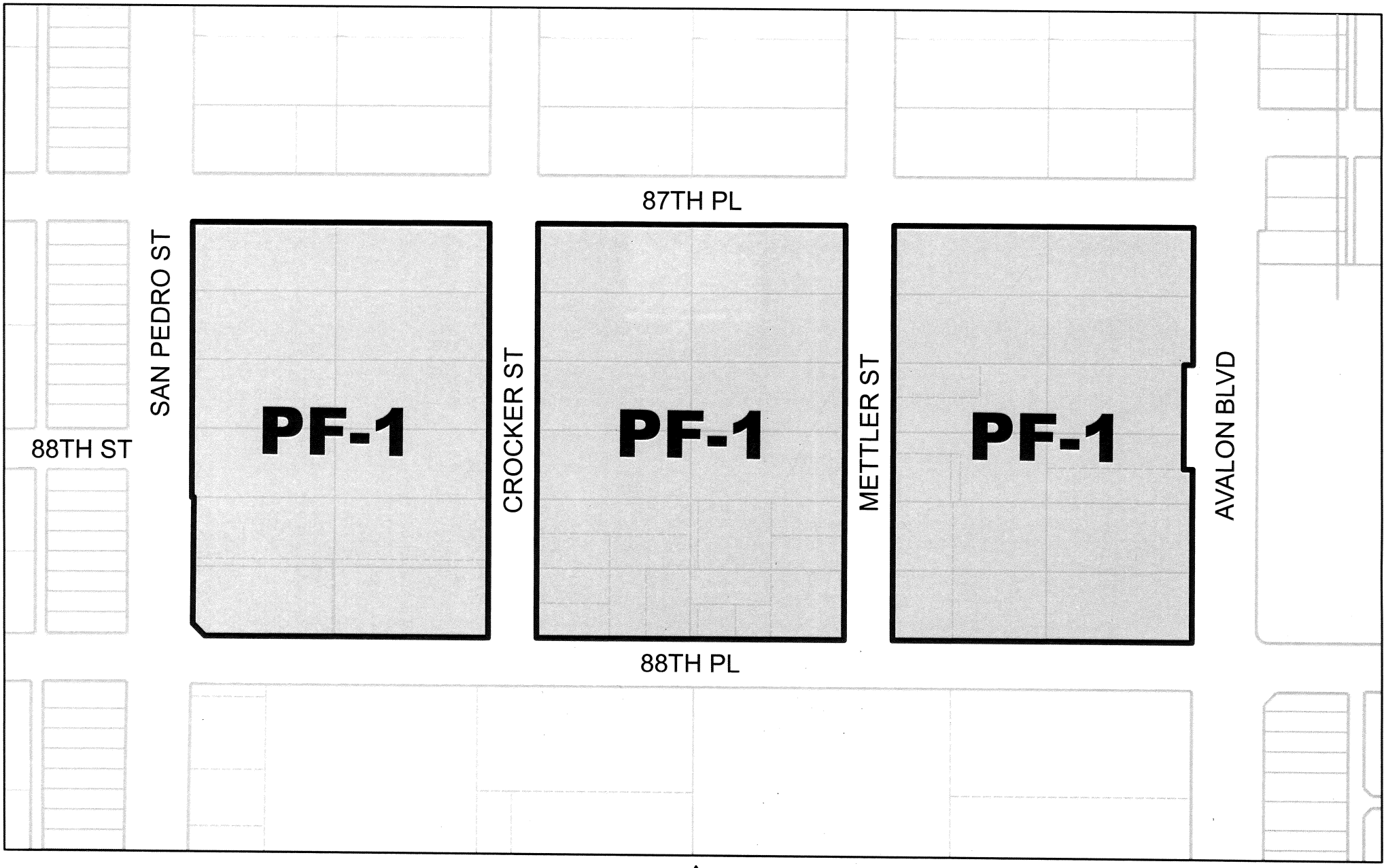

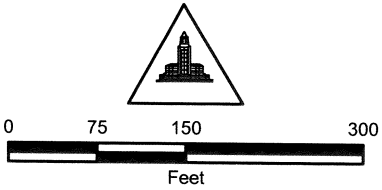

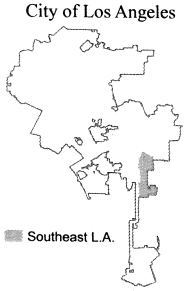

C.M. 96 A 205, 96 A 207	CPC 2008-1553 CPU

Data Sources: Department of City Planning, Bureau of Engineering

AE/CF

SELA CPU, SA 2940

111312

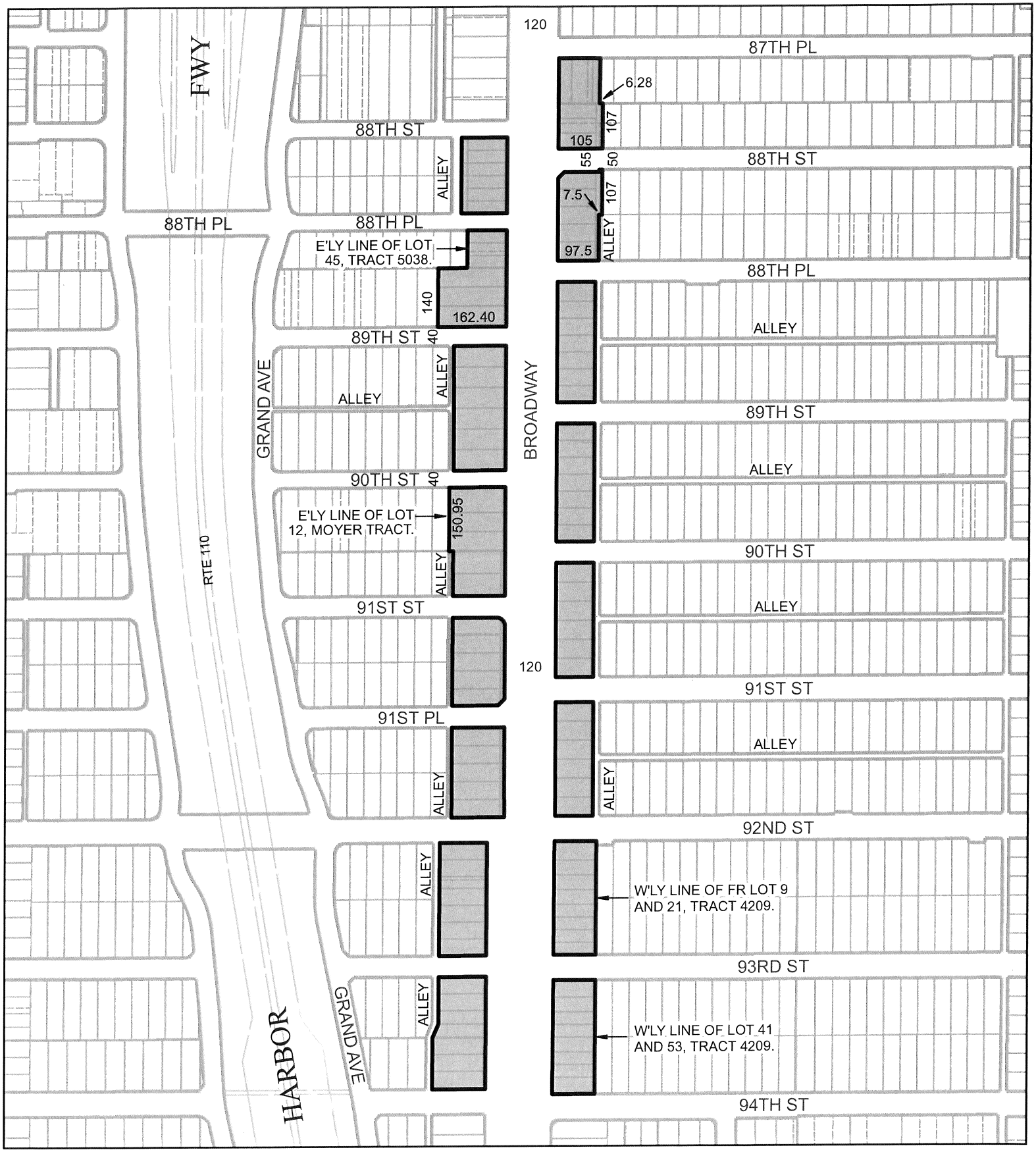

C2-1VL-CPIO

0 150 300 600
Feet

City of Los Angeles

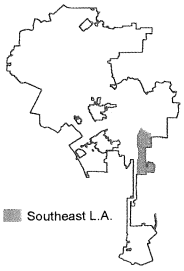

C.M. 94.5 A 203, 96 A 203	CPC 2008-1553 CPU

AE/CF

SELA CPU, SA 2950

010813

Data Sources: Department of City Planning, Bureau of Engineering

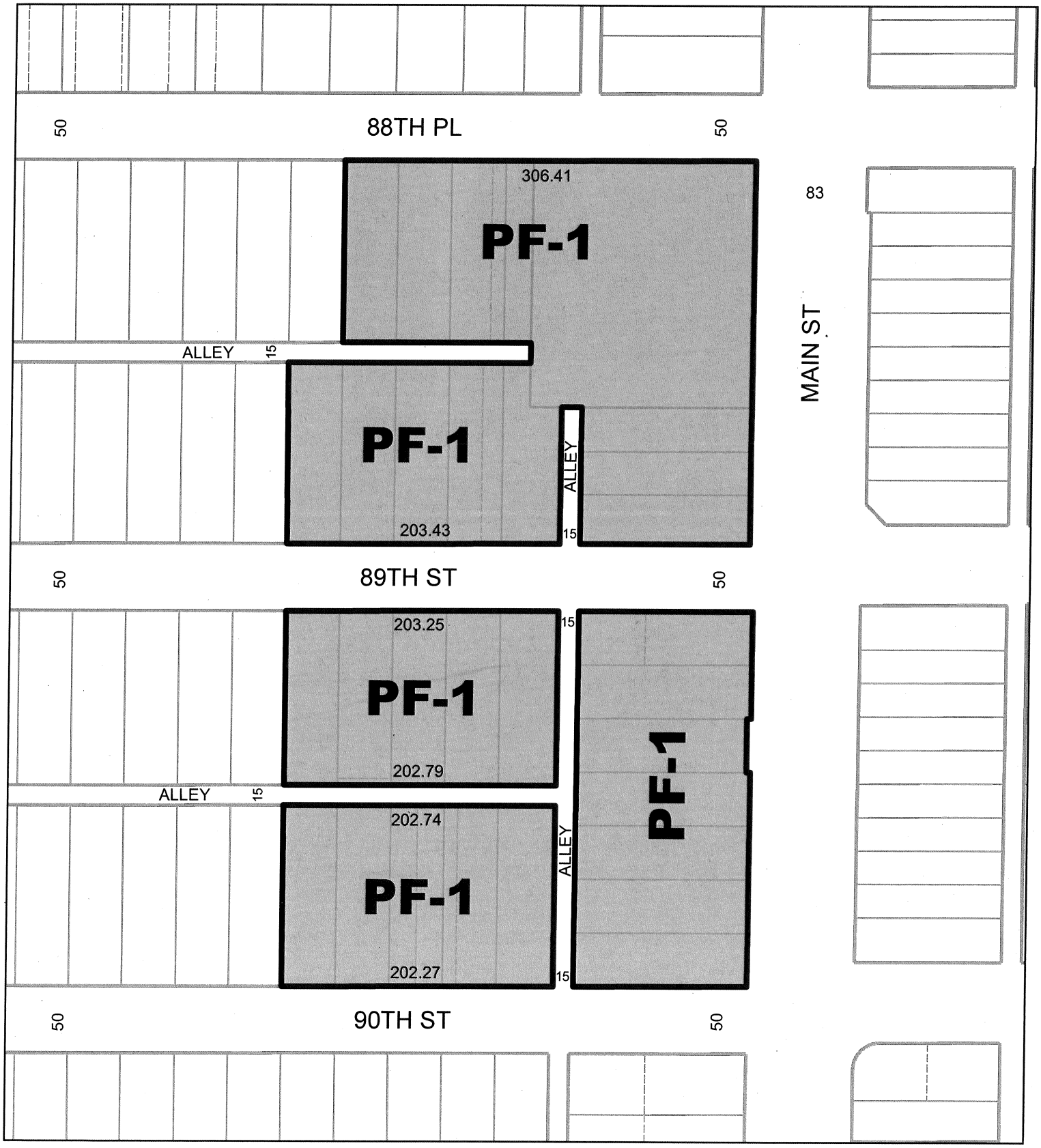

0 45 90 180
Feet

City of Los Angeles

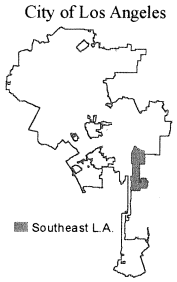

C.M. 96 A 203, 94.5 A 203	CPC 2008-1553 CPU

AE/

SELA CPU, SA 2960

110712

Data Sources: Department of City Planning, Bureau of Engineering

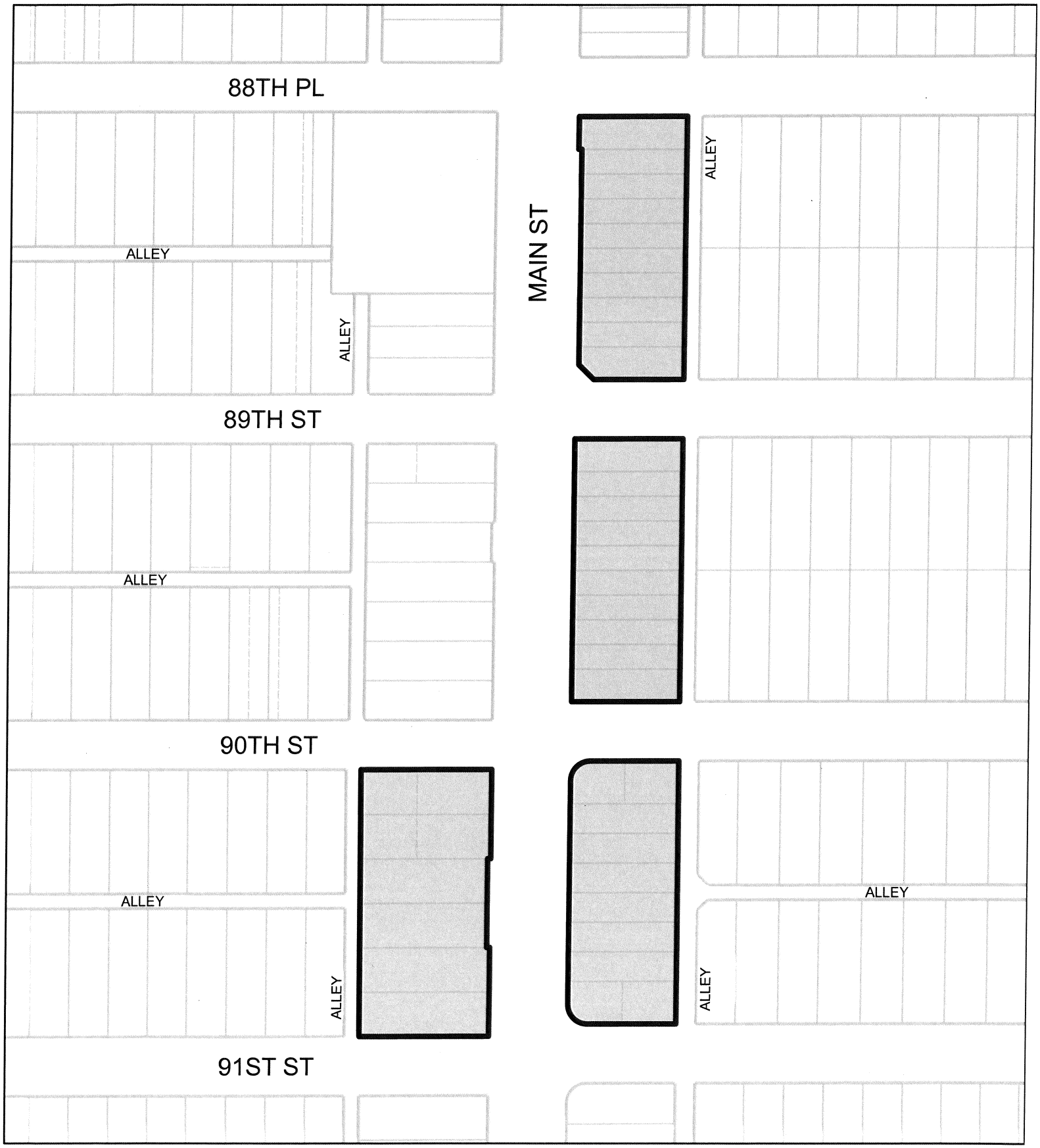

C2-1VL-CPIO

0 62.5 125 250
Feet

City of Los Angeles

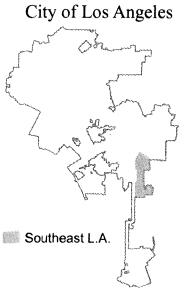

C.M. 94.5 A 203, 94.5 A 205, 96 A 205	CPC 2008-1553 CPU

Data Sources: Department of City Planning, Bureau of Engineering

AE/cf

SELA CPU, SA 2970

010813

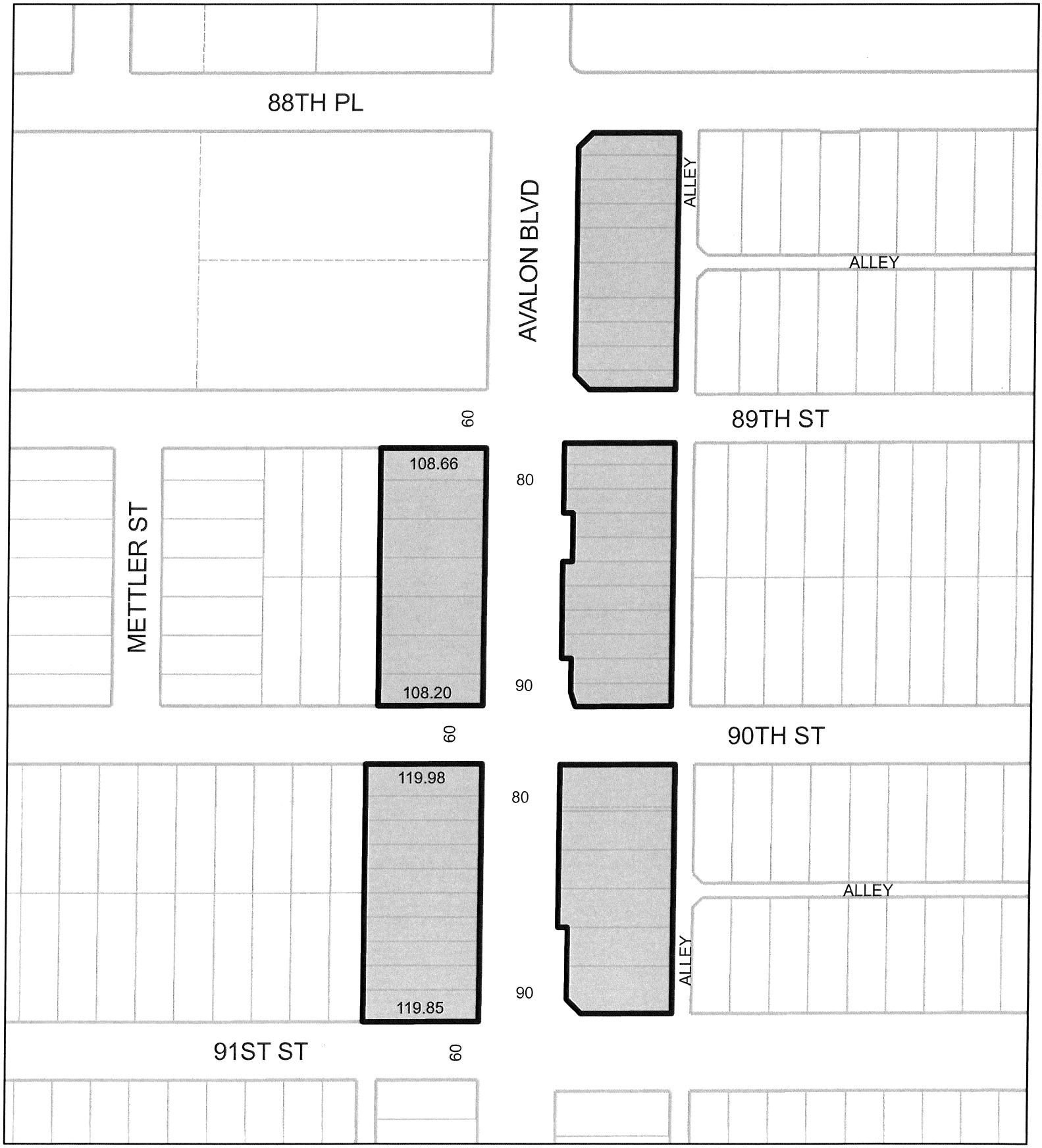

C2-1VL-CPIO

0 75 150 300
Feet

City of Los Angeles

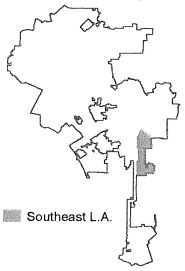

C.M. 94.5 A 207, 96 A 207	CPC 2008-1553 CPU

Data Sources: Department of City Planning, Bureau of Engineering

AE/cl

SELA CPU, SA 2980

120512

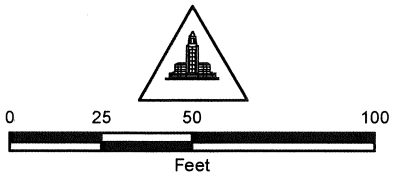

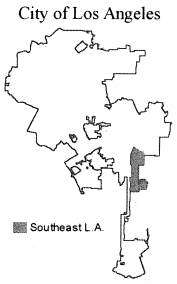

C.M. 94.5 A 201	CPC 2008-1553 CPU

Data Sources: Department of City Planning, Bureau of Engineering

AE/

SELA CPU, SA 2990

122612

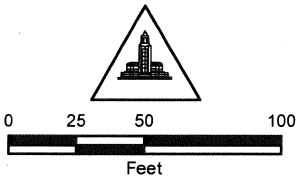

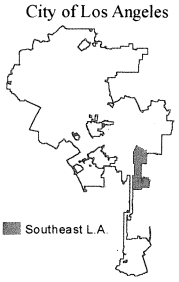

C.M. 93 A 203, 94.5 A 203	CPC 2008-1553 CPU

AE/

SELA CPU, SA 3000

010813

Data Sources: Department of City Planning, Bureau of Engineering

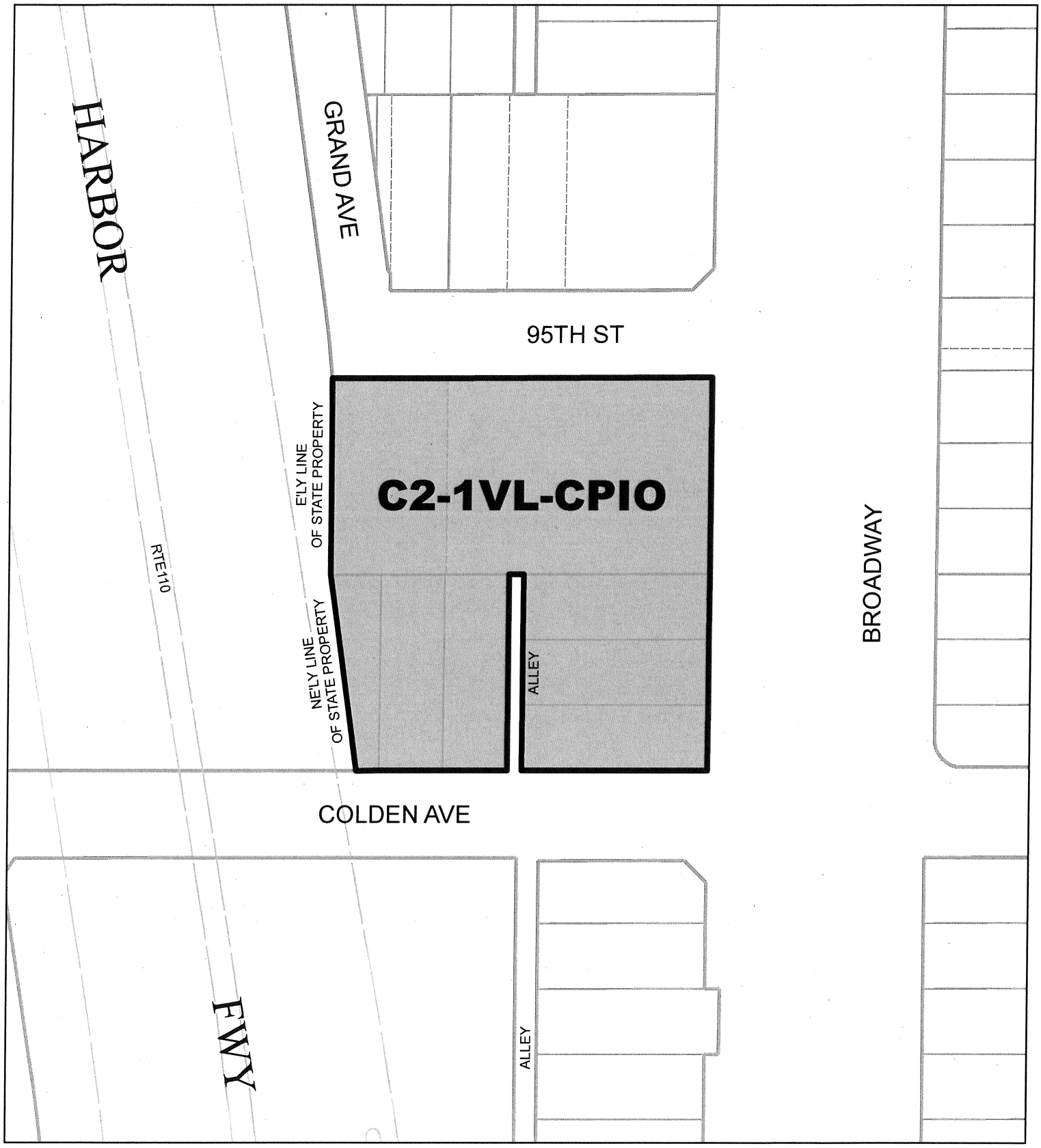

0 50 100 200
Feet

City of Los Angeles

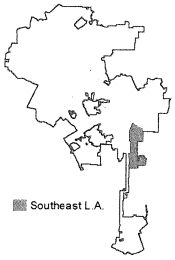

C.M. 93 A 203	CPC 2008-1553 CPU

Data Sources: Department of City Planning, Bureau of Engineering

AE/ 210

SELA CPU, SA 3010

010213

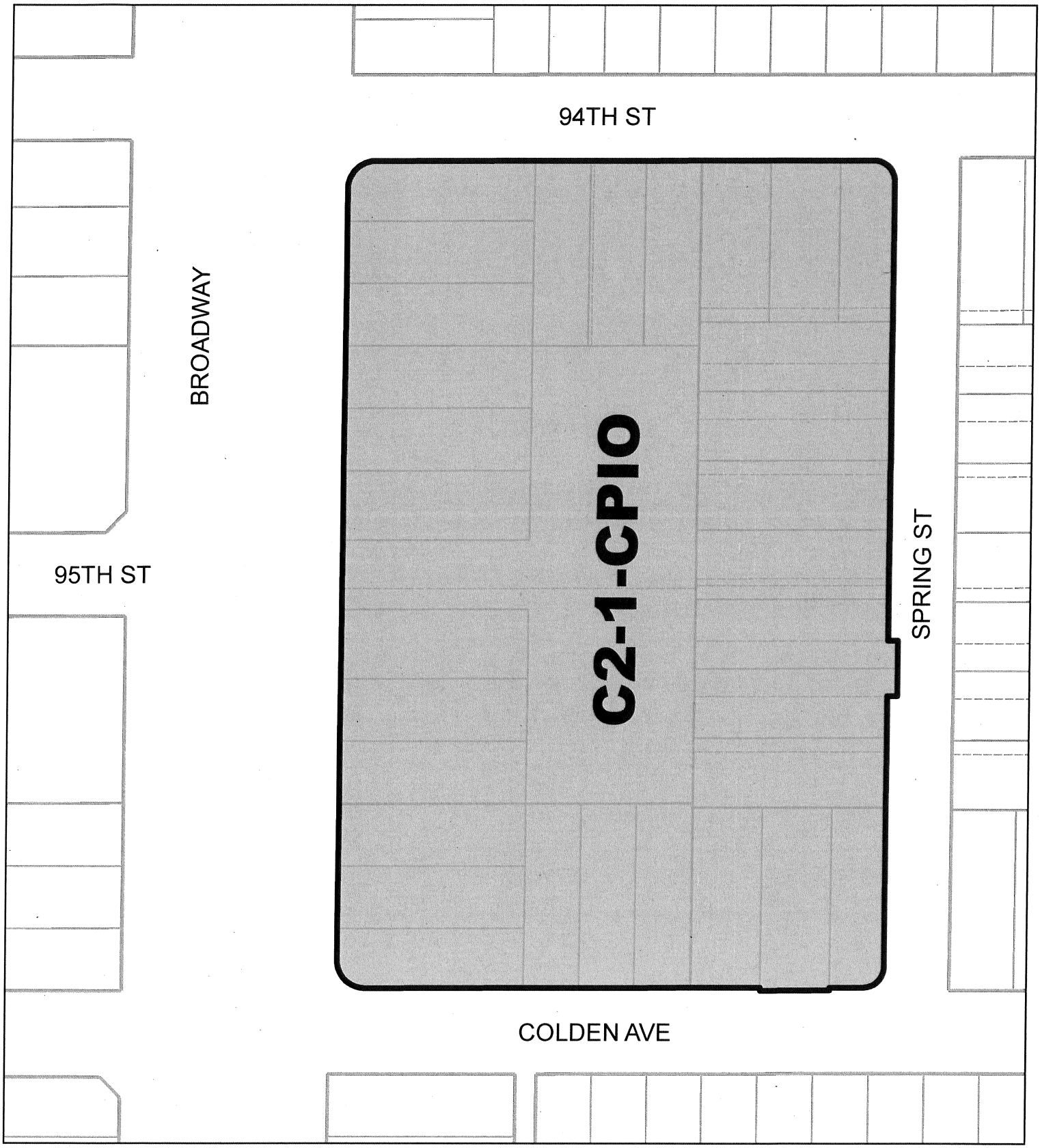

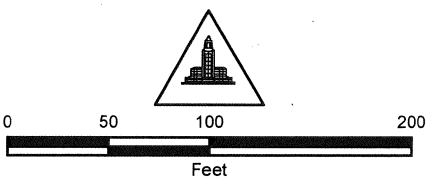

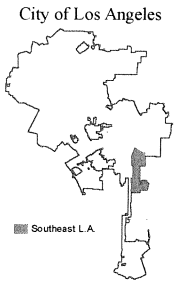

C.M. 93 A 203, 94.5 A 203	CPC 2008-1553 CPU

Data Sources: Department of City Planning, Bureau of Engineering

AE/ HM

SELA CPU, SA 3020

112012

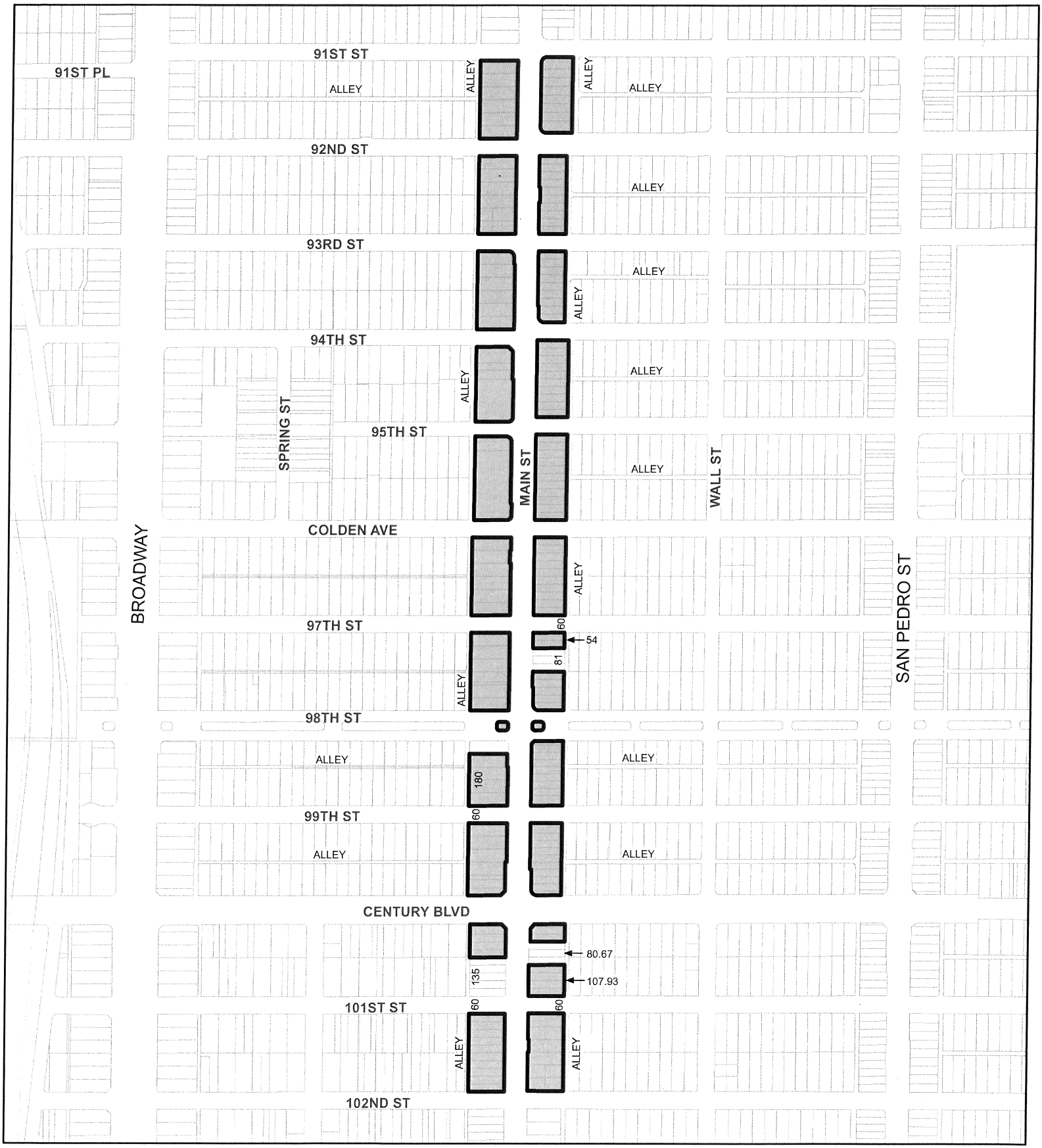

CM-1-CPIO

0 225 450 900

Feet

C.M. 91.5 A 203, 93 A 203, 94.5 A 203, 91.5 A 205, 93 A 205, 94.5 A 205	CPC 2008-1553 CPU

City of Los Angeles

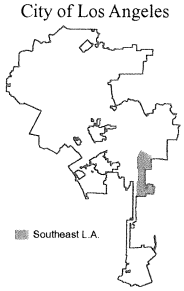

Data Sources: Department of City Planning, Bureau of Engineering

AE/Cf

SELA CPU, SA 3030

122612

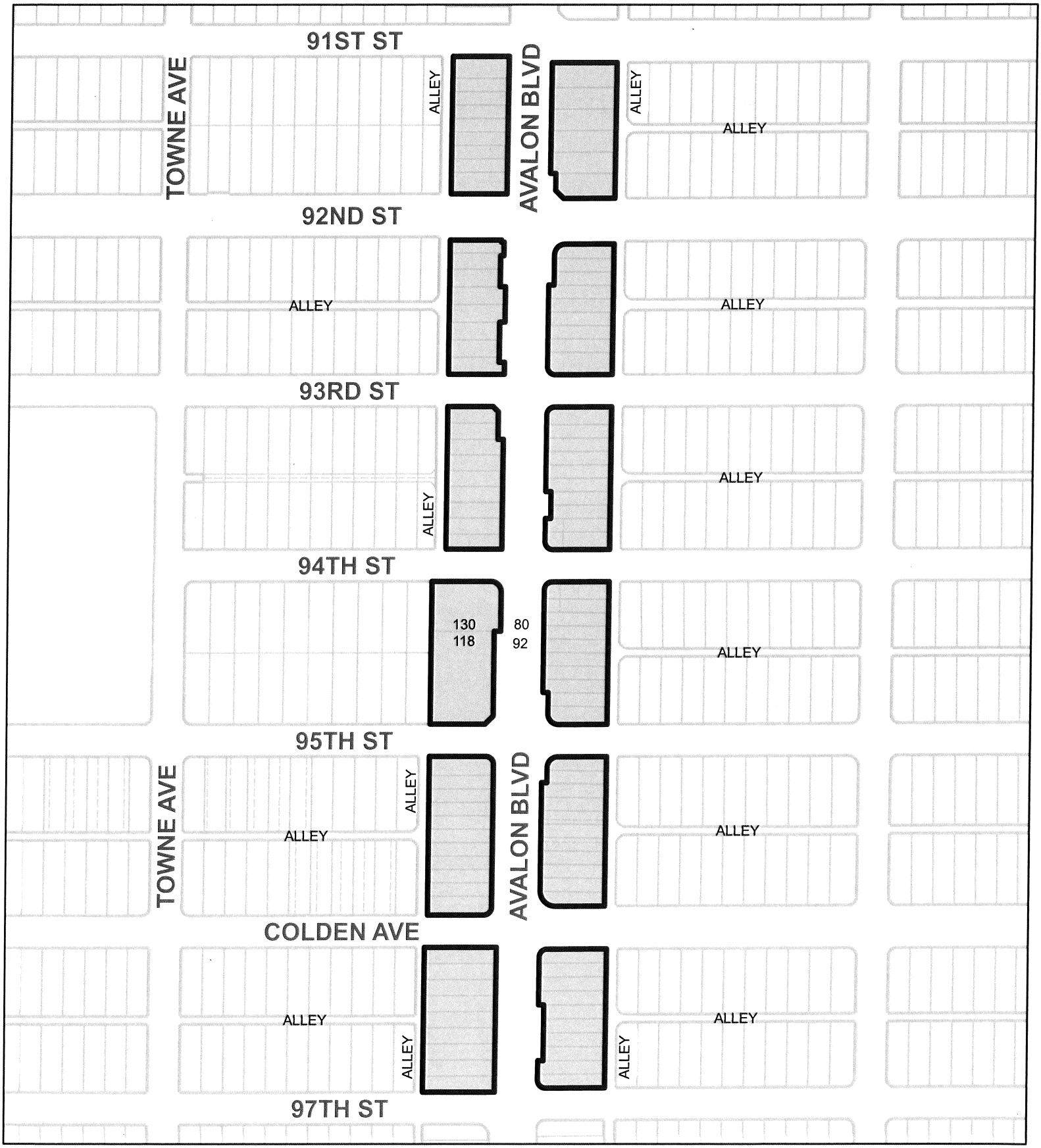

C2-1VL-CPIO

0 125 250 500
Feet

City of Los Angeles

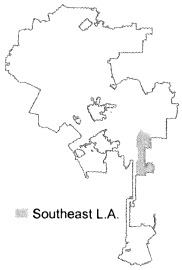

C.M. 93 A 207, 94.5 A 207	CPC 2008-1553 CPU

Data Sources: Department of City Planning, Bureau of Engineering

AE/ cf

SELA CPU, SA 3040

122612

C2-1VL-CPIO

0 62.5 125 250
Feet

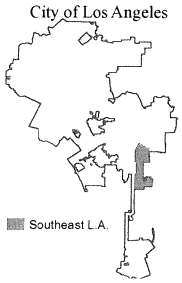

C.M. 93 A 209, 94.5 A 211	CPC 2008-1553 CPU

Data Sources: Department of City Planning, Bureau of Engineering

AE/

SELA CPU, SA 3050

010813

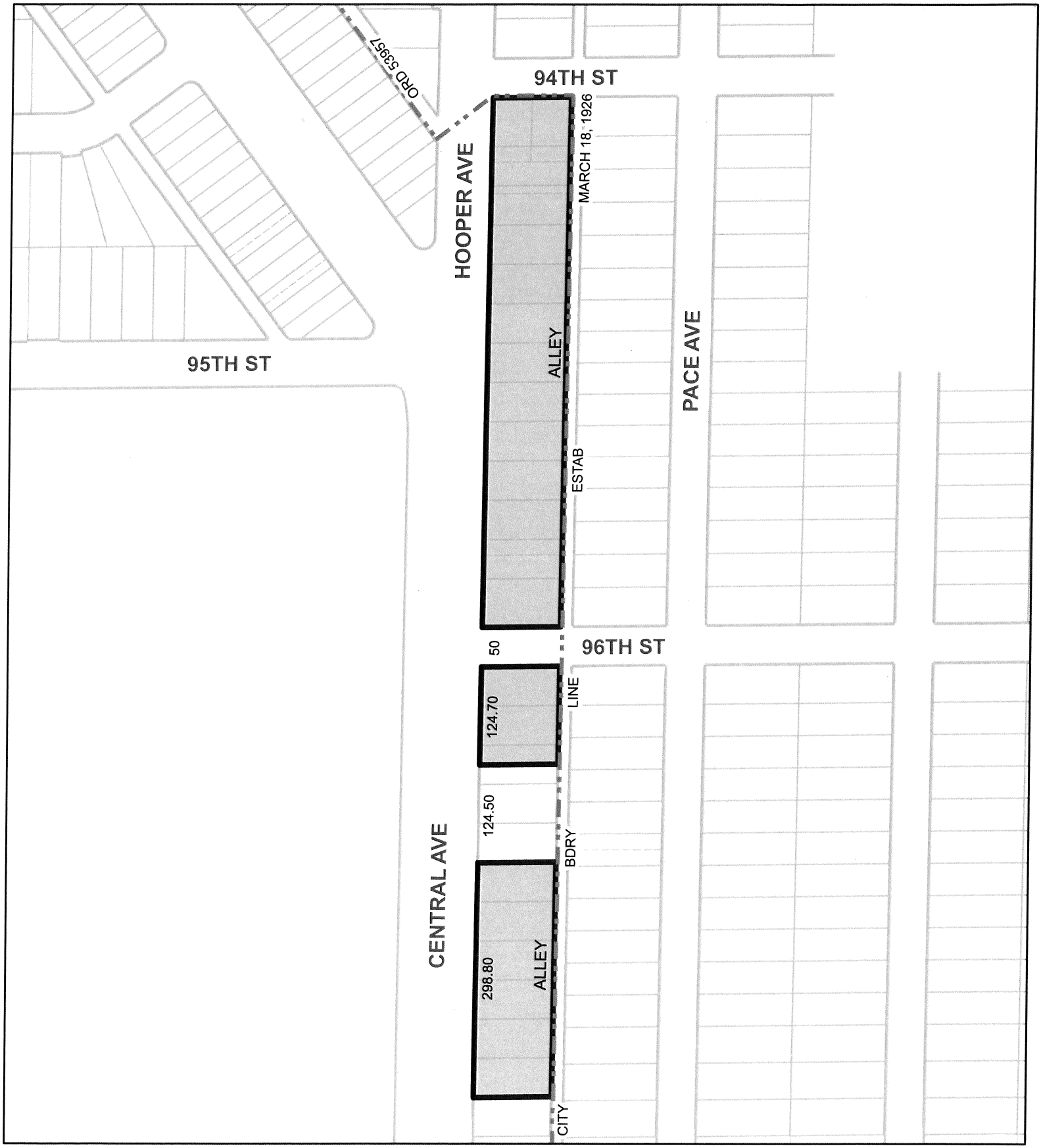

C2-1VL-CPIO

0 90 180 360
Feet

City of Los Angeles

Southeast L.A.

C.M. 93 A 211, 94.5 A 211	CPC 2008-1553 CPU

Data Sources: Department of City Planning, Bureau of Engineering

AE/cf

SELA CPU, SA 3060

110712

PF-1

0 37.5 75 150
Feet

City of Los Angeles

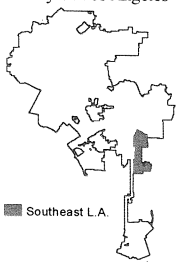

C.M. 94.5 A 213	CPC 2008-1553 CPU

AE/

SELA CPU, SA 3070

111312

Data Sources: Department of City Planning, Bureau of Engineering

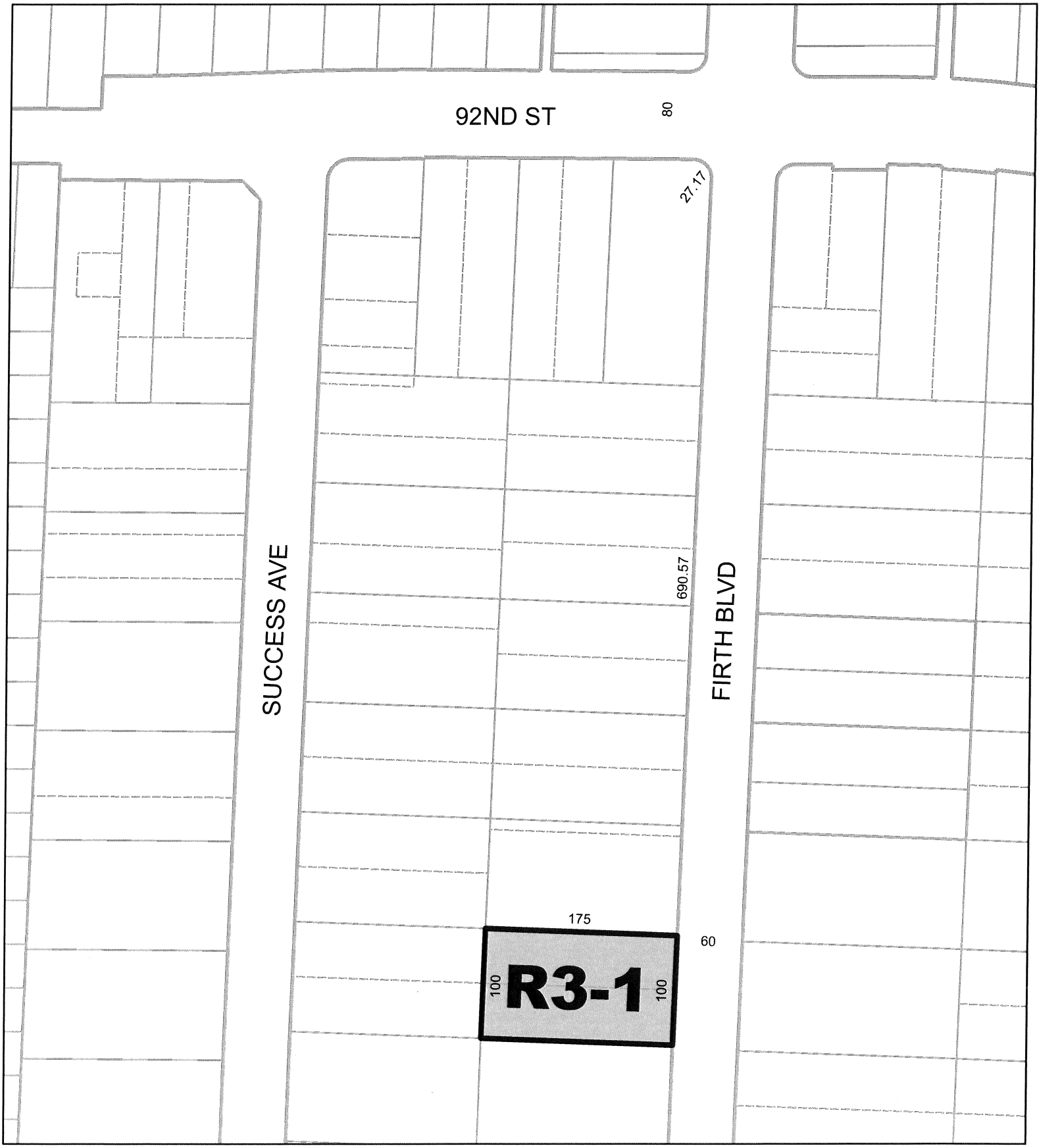

0 62.5 125 250

Feet

City of Los Angeles

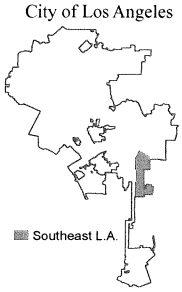

C.M. 94.5 A 211	CPC 2008-1553 CPU

Data Sources: Department of City Planning, Bureau of Engineering

AE/

SELA CPU, SA 3080

102412

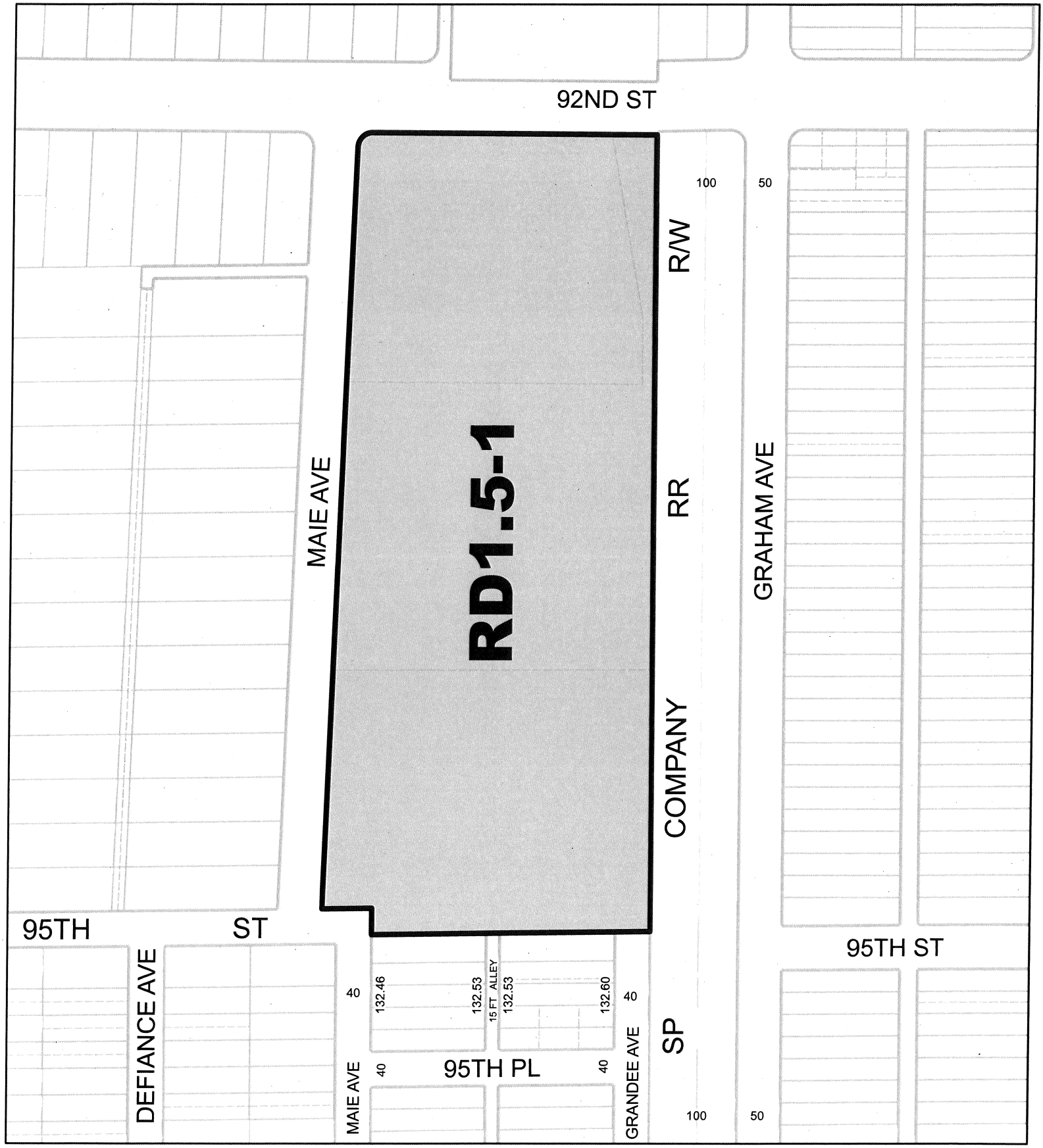

0 55 110 220
Feet

City of Los Angeles

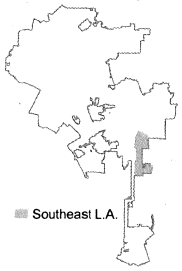

C.M. 94.5 A 213, 93 A 213	CPC 2008-1553 CPU

AE/

SELA CPU, SA 3090

103012

Data Sources: Department of City Planning, Bureau of Engineering

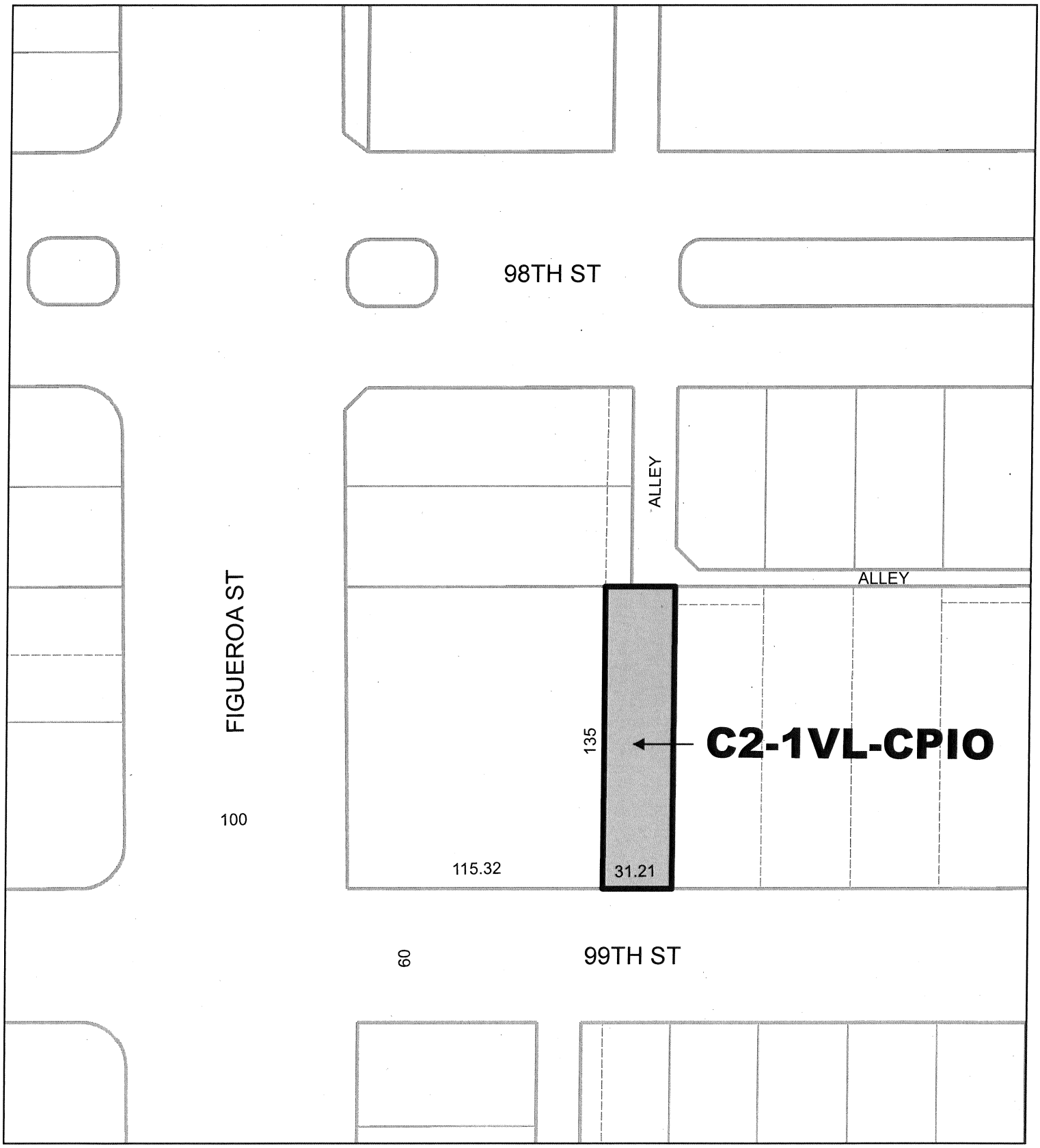

0 25 50 100
Feet

City of Los Angeles

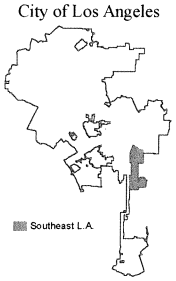

C.M. 93 A 201, 91.5 A 201	CPC 2008-1553 CPU

AE/

SELA CPU, SA 3100

112712

Data Sources: Department of City Planning, Bureau of Engineering

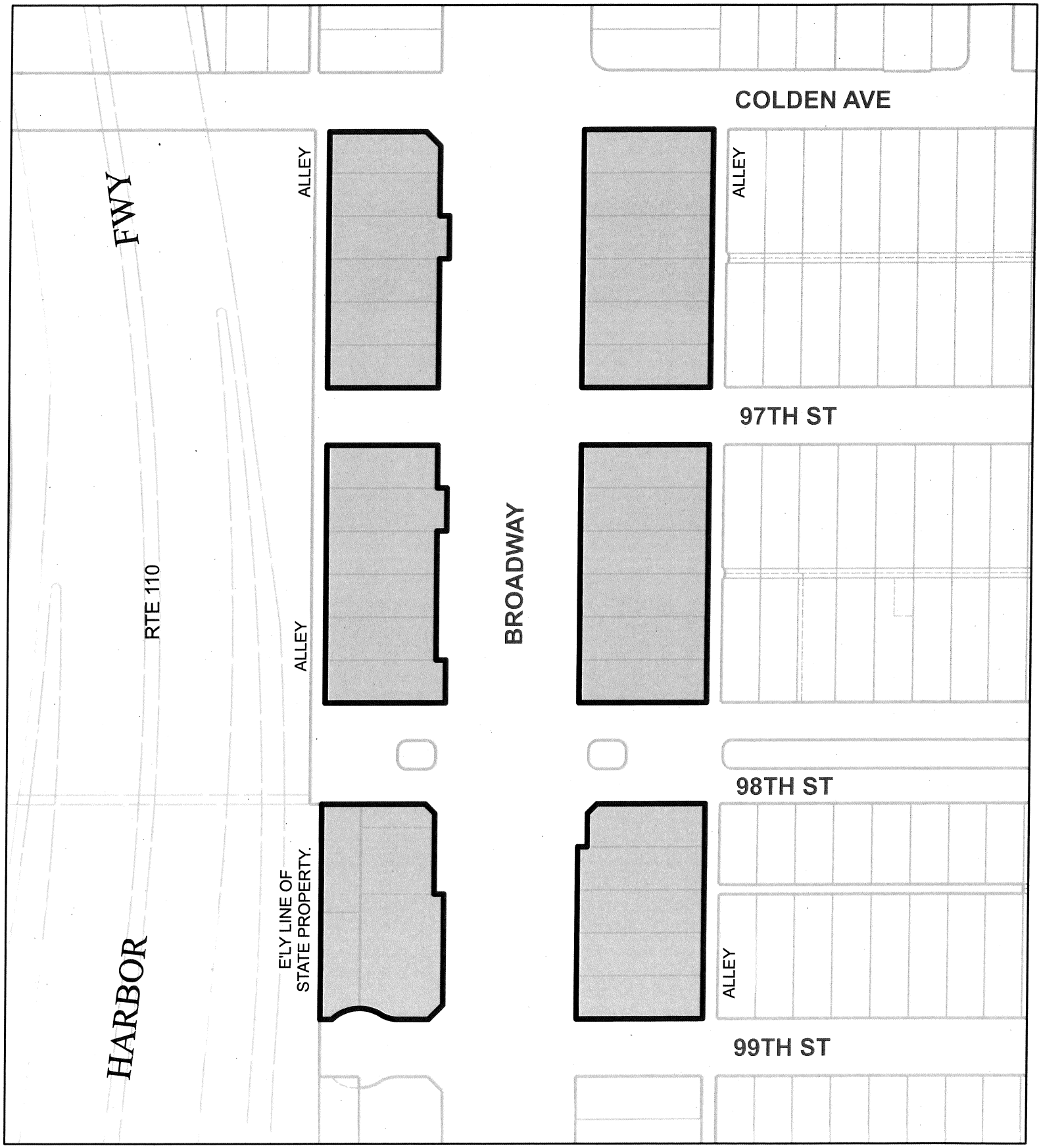

C2-1VL-CPIO

0 62.5 125 250
Feet

City of Los Angeles

Southeast L.A.

C.M. 91.5 A 203, 93 A 203	CPC 2008-1553 CPU

AE/cf

SELA CPU, SA 3120

010813

Data Sources: Department of City Planning, Bureau of Engineering

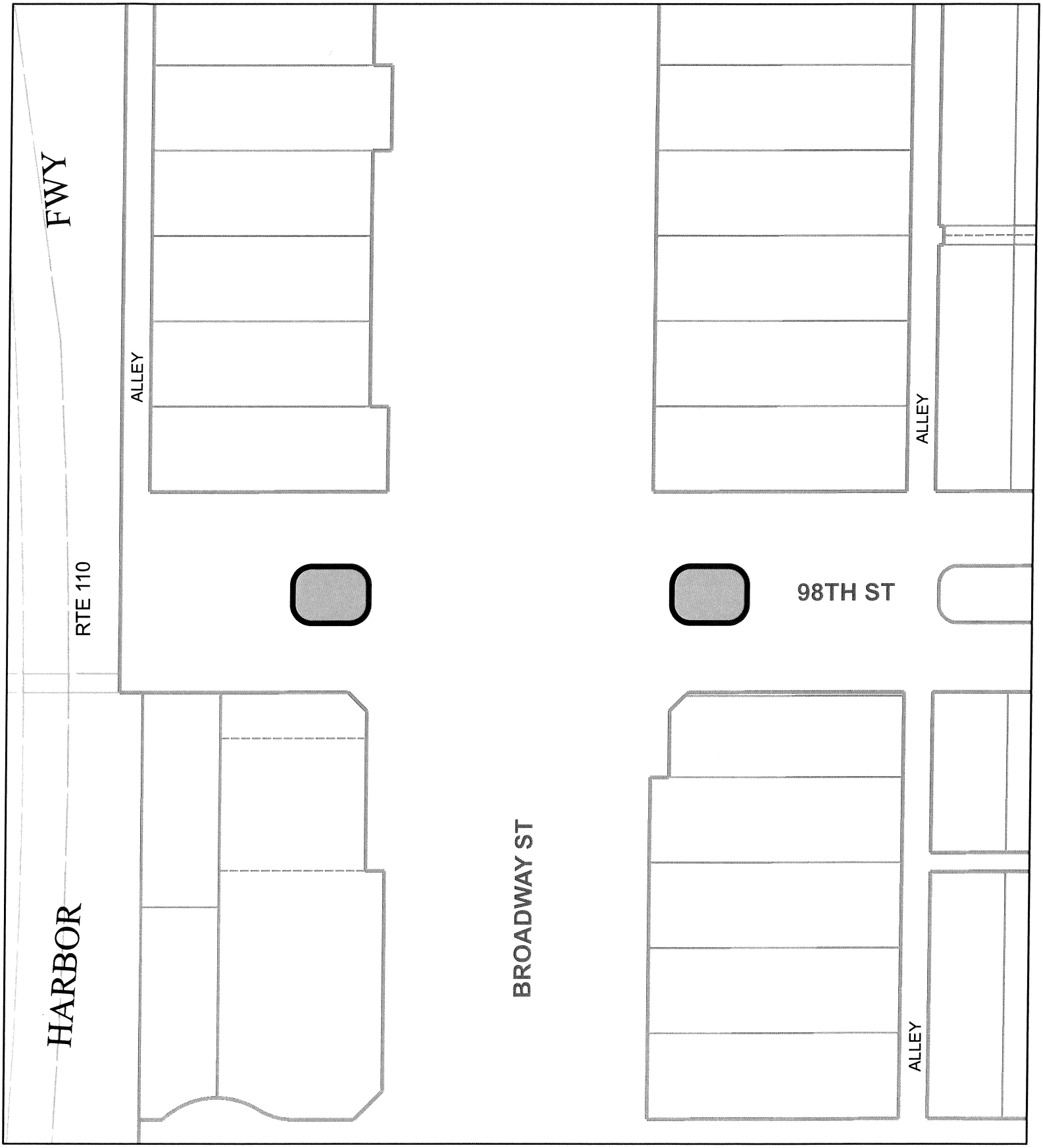

OS-1XL

0 25 50 100
Feet

City of Los Angeles

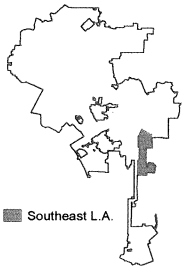

C.M. 093 A 203	CPC 2008-1553 CPU

LH/

SELA CPU, SA 3125

050417

Data Sources: Department of City Planning, Bureau of Engineering

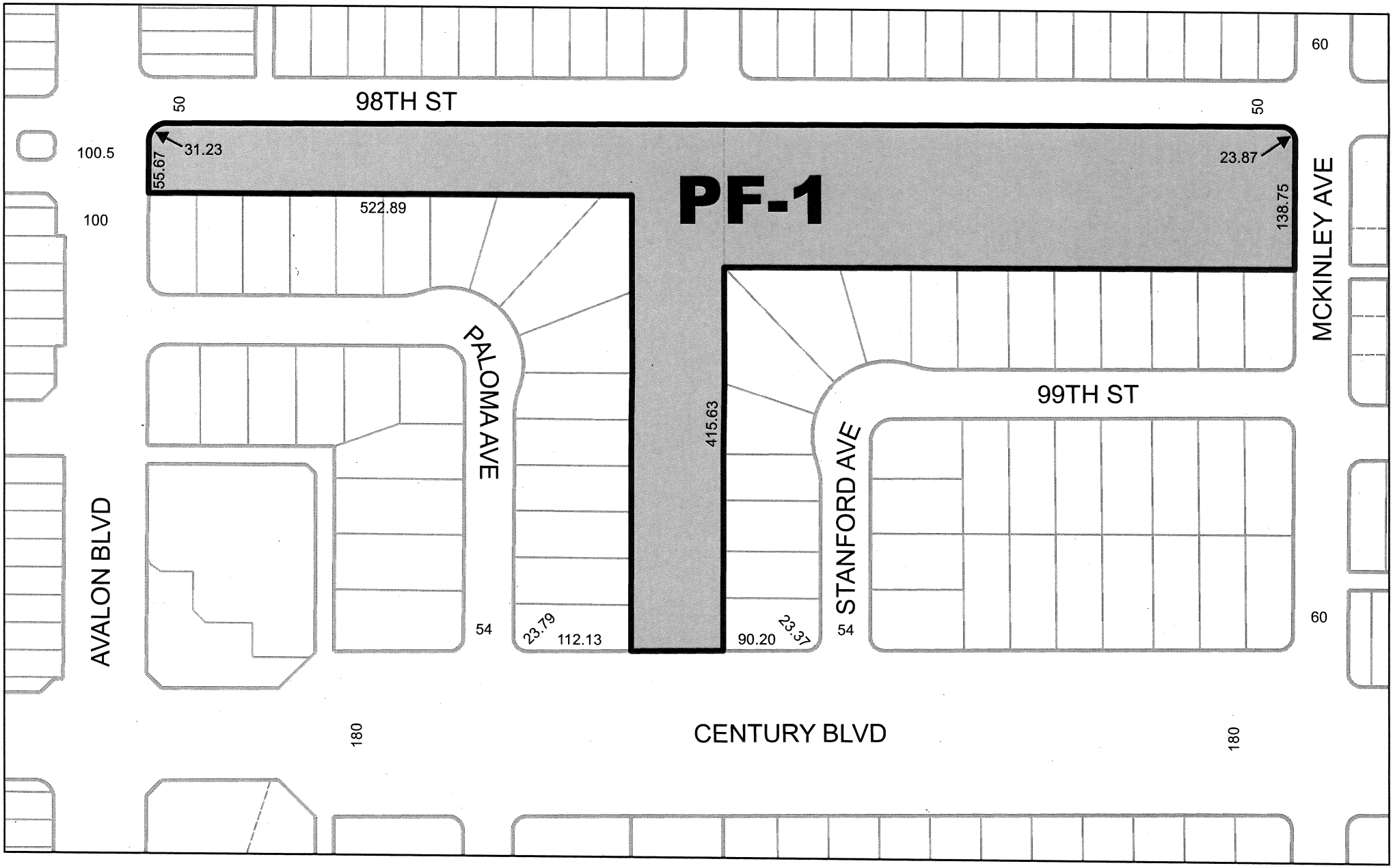

0 75 150 300
Feet

City of Los Angeles

Southeast L.A.

C.M. 93 A 207, 91.5 A 207	CPC 2008-1553 CPU

Data Sources: Department of City Planning, Bureau of Engineering

AE/cf

SELA CPU, SA 3140

111312

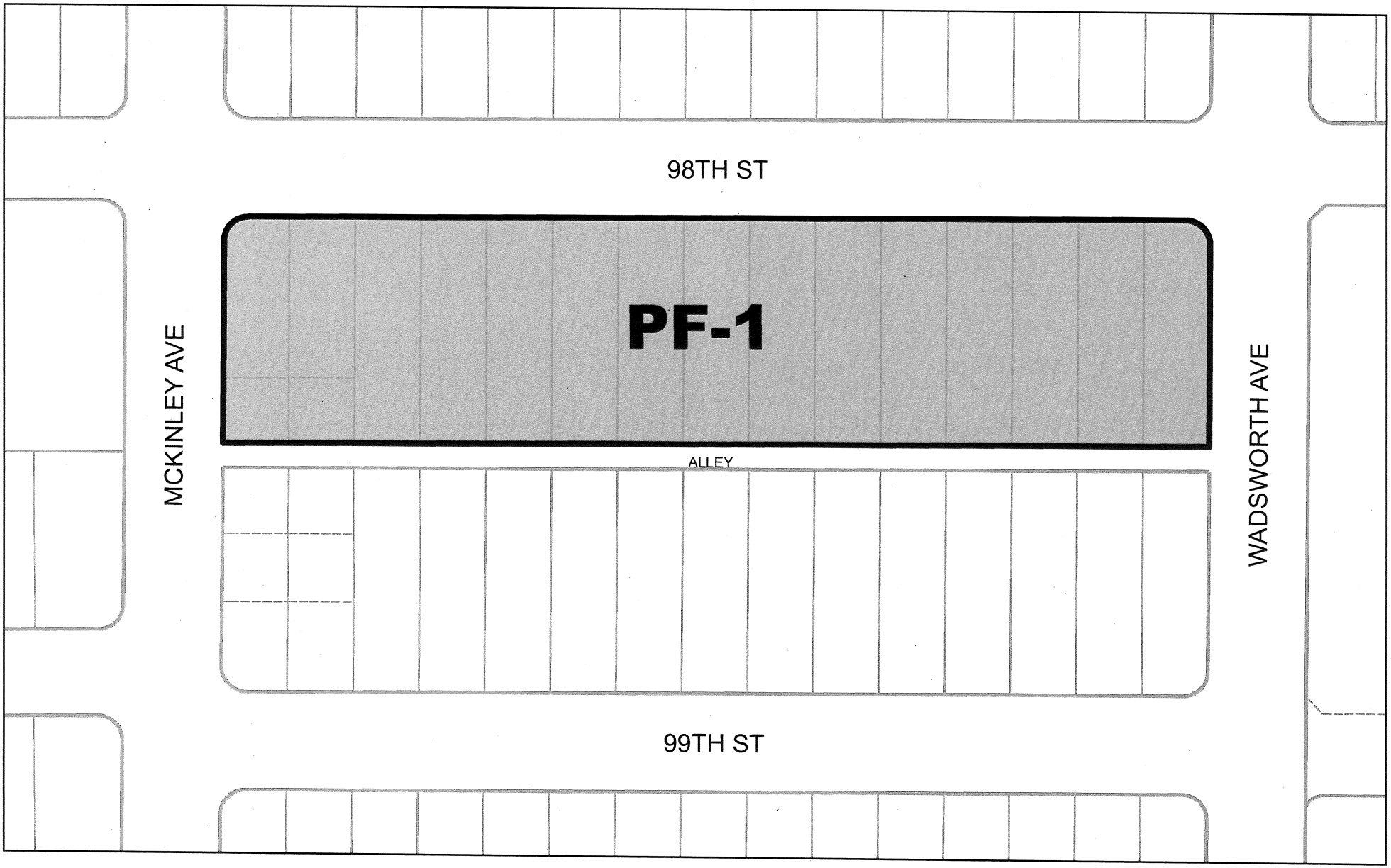

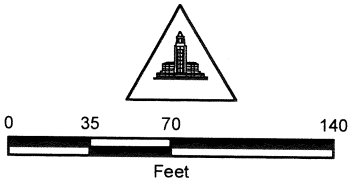

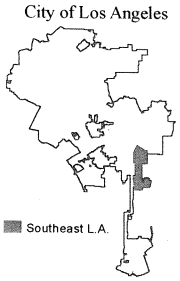

C.M. 93 A 209, 93 A 207	CPC 2008-1553 CPU

Data Sources: Department of City Planning, Bureau of Engineering

AE/

SELA CPU, SA 3150

111312

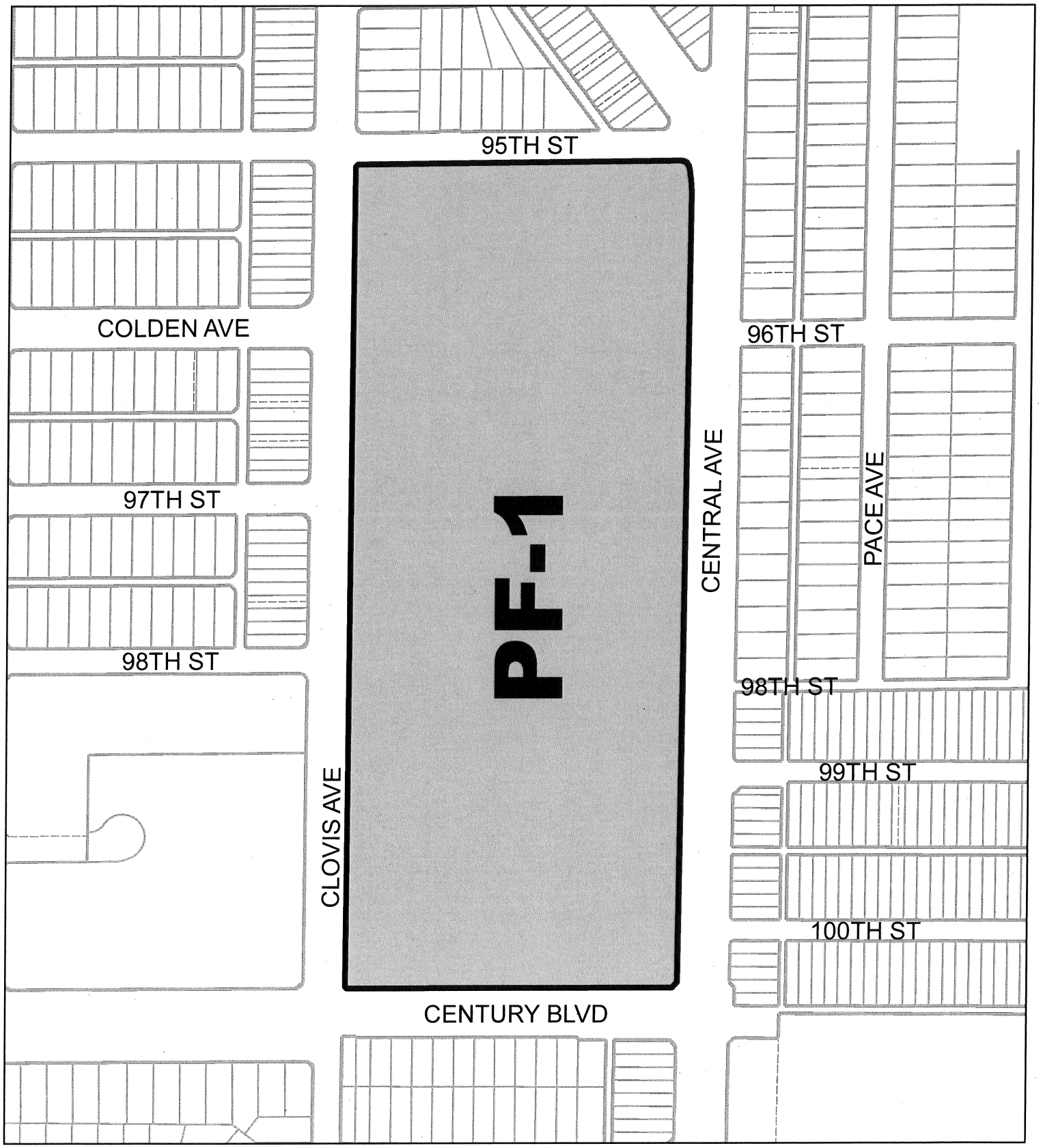

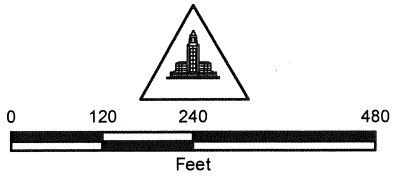

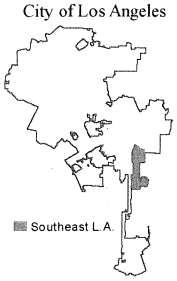

C.M. 93 A 209, 90 B 209	CPC 2008-1553 CPU

Data Sources: Department of City Planning, Bureau of Engineering

AE/ FA

SELA CPU, SA 3160

110712

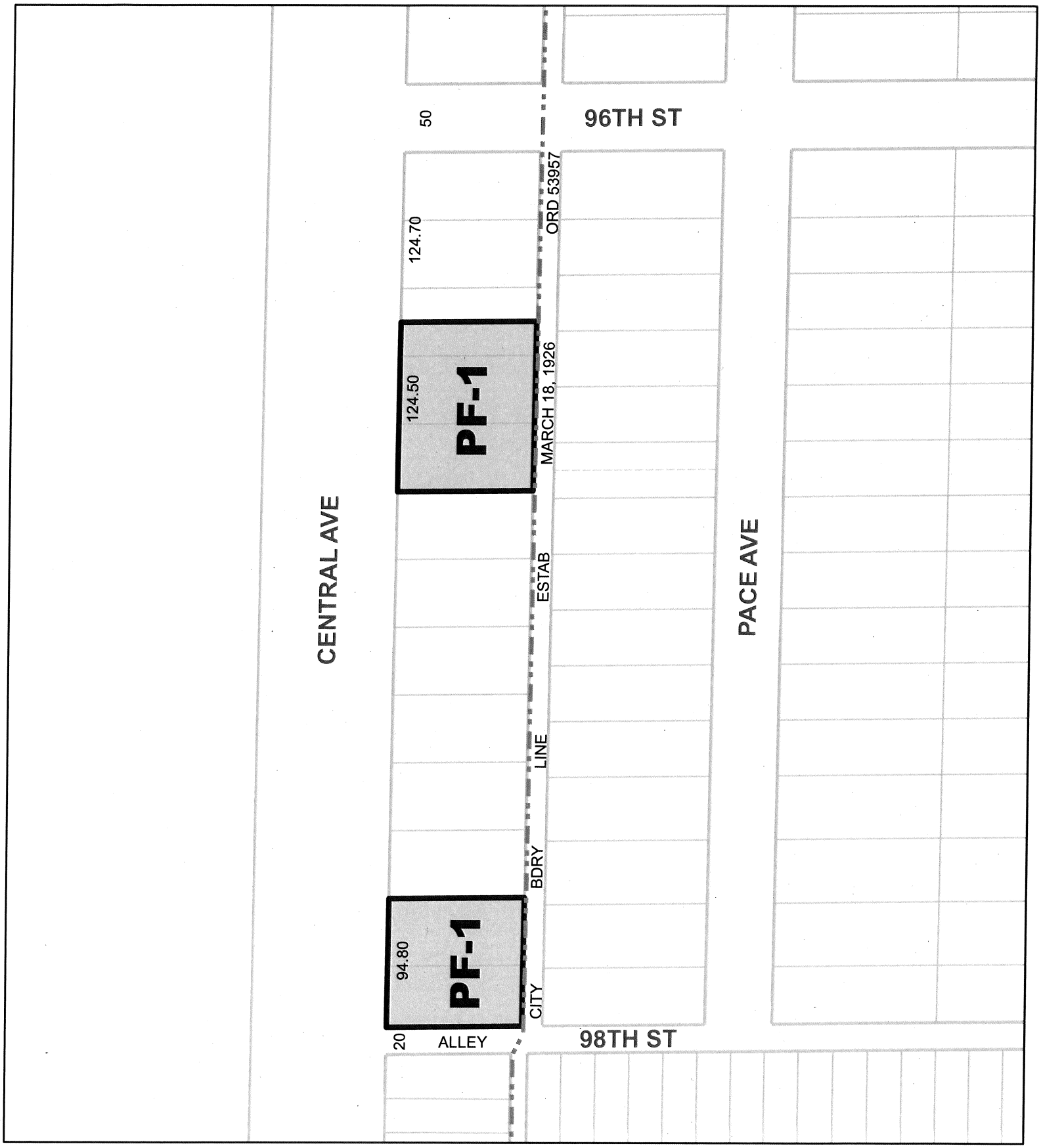

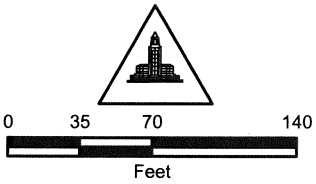

City of Los Angeles

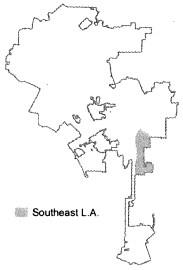

C.M. 93 A 211	CPC 2008-1553 CPU

Data Sources: Department of City Planning, Bureau of Engineering

AE/4

SELA CPU, SA 3170

110712

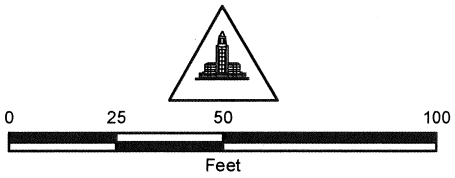

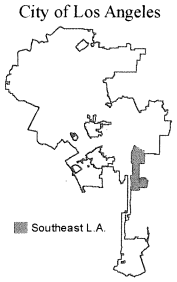

C.M. 93 A 213	CPC 2008-1553 CPU

AE/ EM

SELA CPU, SA 3180

120412

Data Sources: Department of City Planning, Bureau of Engineering

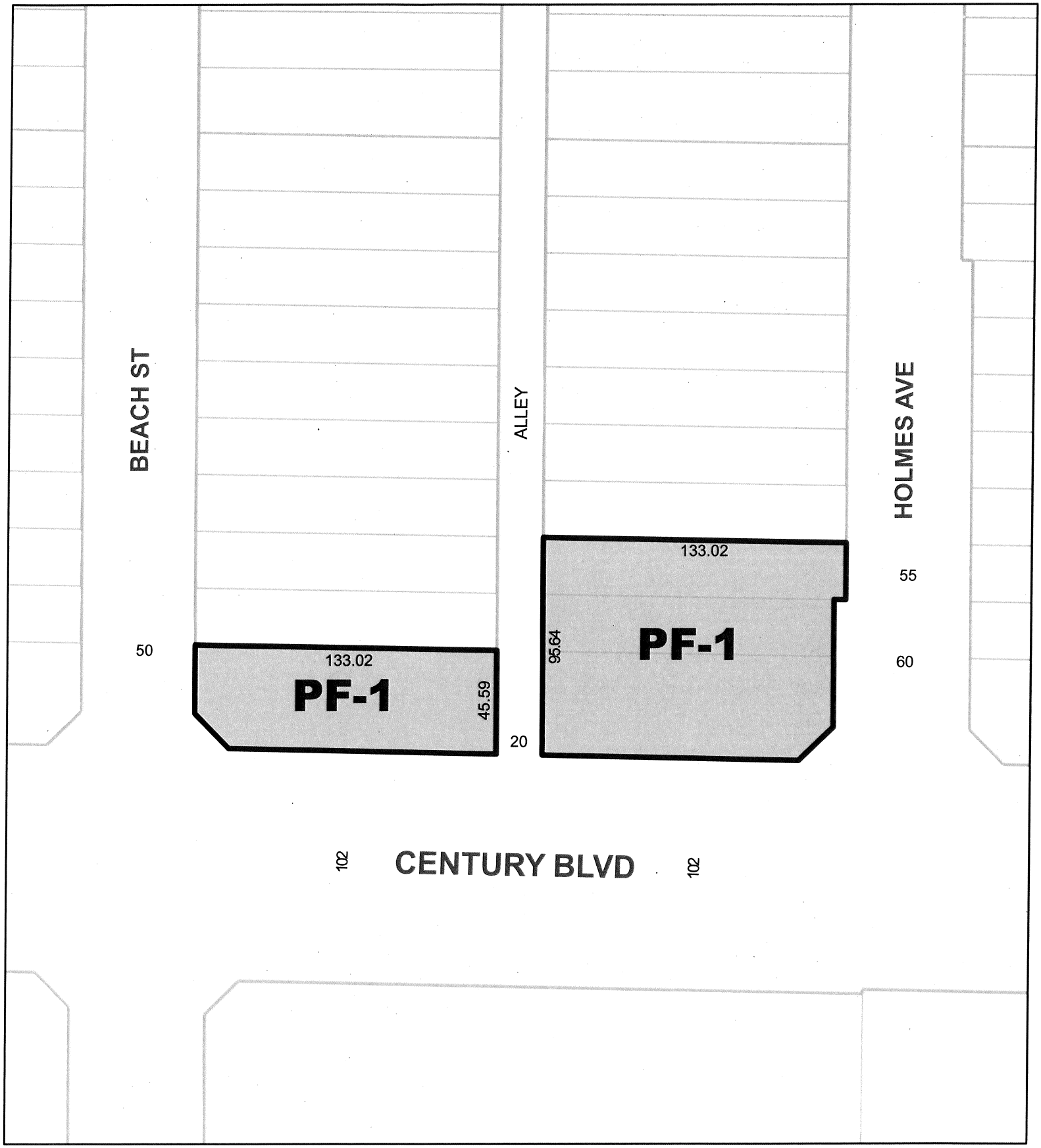

0 25 50 100
Feet

City of Los Angeles

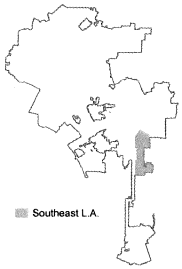

C.M. 93 A 215, 91.5 A 215	CPC 2008-1553 CPU

LH/cf

SELA CPU, SA 3181

052115

Data Sources: Department of City Planning, Bureau of Engineering

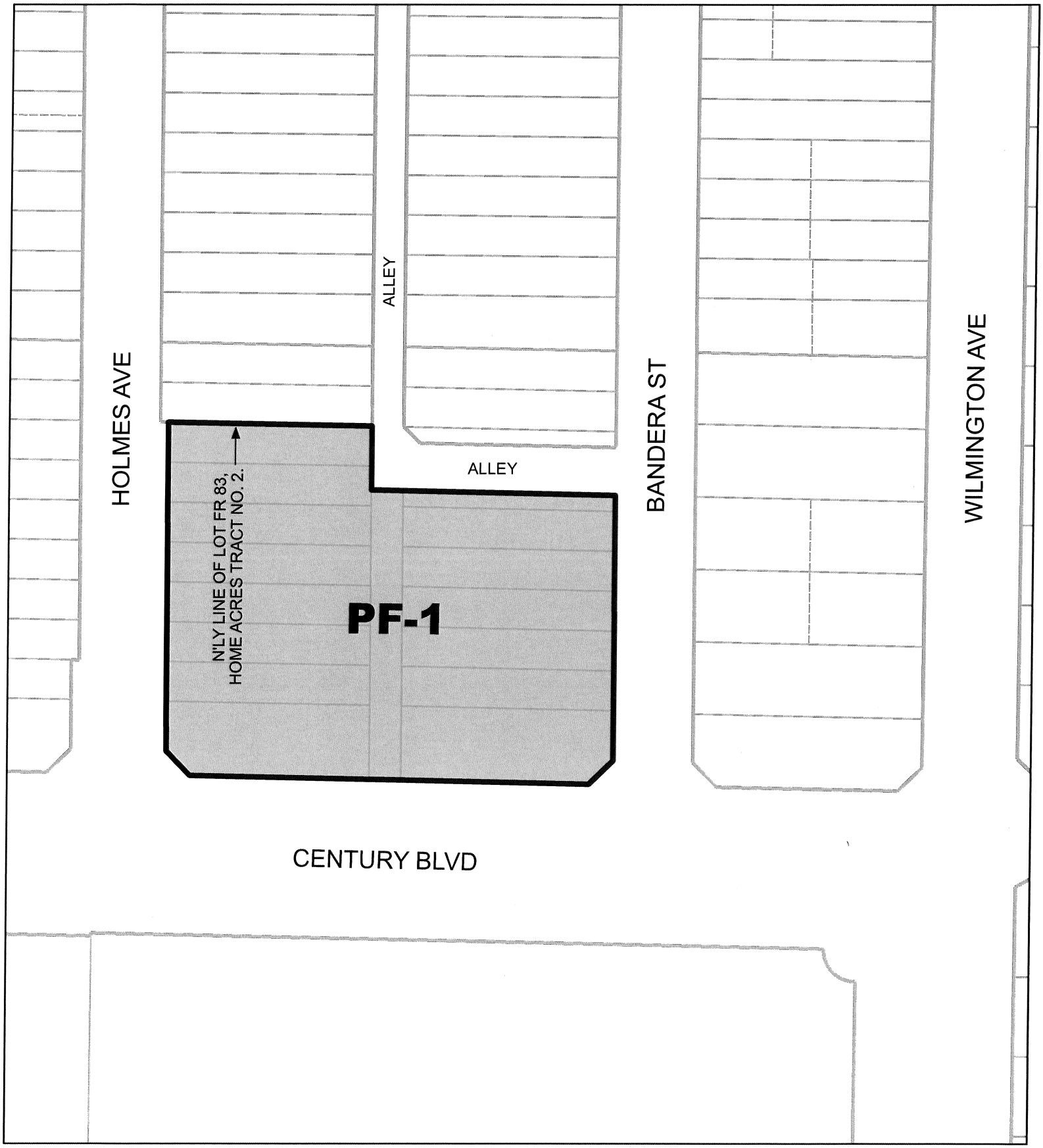

0 40 80 160

Feet

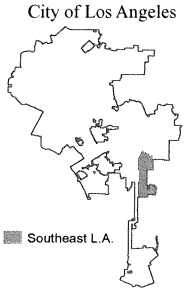

C.M. 091.5 A 215	CPC 2008-1553 CPU

Data Sources: Department of City Planning, Bureau of Engineering

AE/ MA

SELA CPU, SA 3185

120412

0 62.5 125 250
Feet

City of Los Angeles

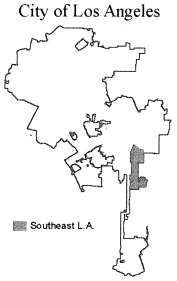

C.M. 93 A 215, 91.5 A 215	CPC 2008-1553 CPU

Data Sources: Department of City Planning, Bureau of Engineering

AE/ FB

SELA CPU, SA 3190

112012

98TH ST
99TH ST
100
20 FT ALLEY
7.5 FT ALLEY
117.43
135
135
115.32
FLOWER ST
FWY
FIGUEROA ST
ALLEY
CENTURY BLVD
DENVER AVE
ALLEY
101ST ST
RTE 110
GRAND AVE
OLIVE ST
102ND ST
103RD ST
103RD ST
HARBOR
104TH ST
ALLEY
104TH ST

C2-1VL-CPIO

0 100 200 400
Feet

City of Los Angeles

Southeast L.A.

C.M. 90 A 201, 91.5 A 201, 93 A 201	CPC 2008-1553 CPU

AE/ Cf

SELA CPU, SA 3200

010813

Data Sources: Department of City Planning, Bureau of Engineering

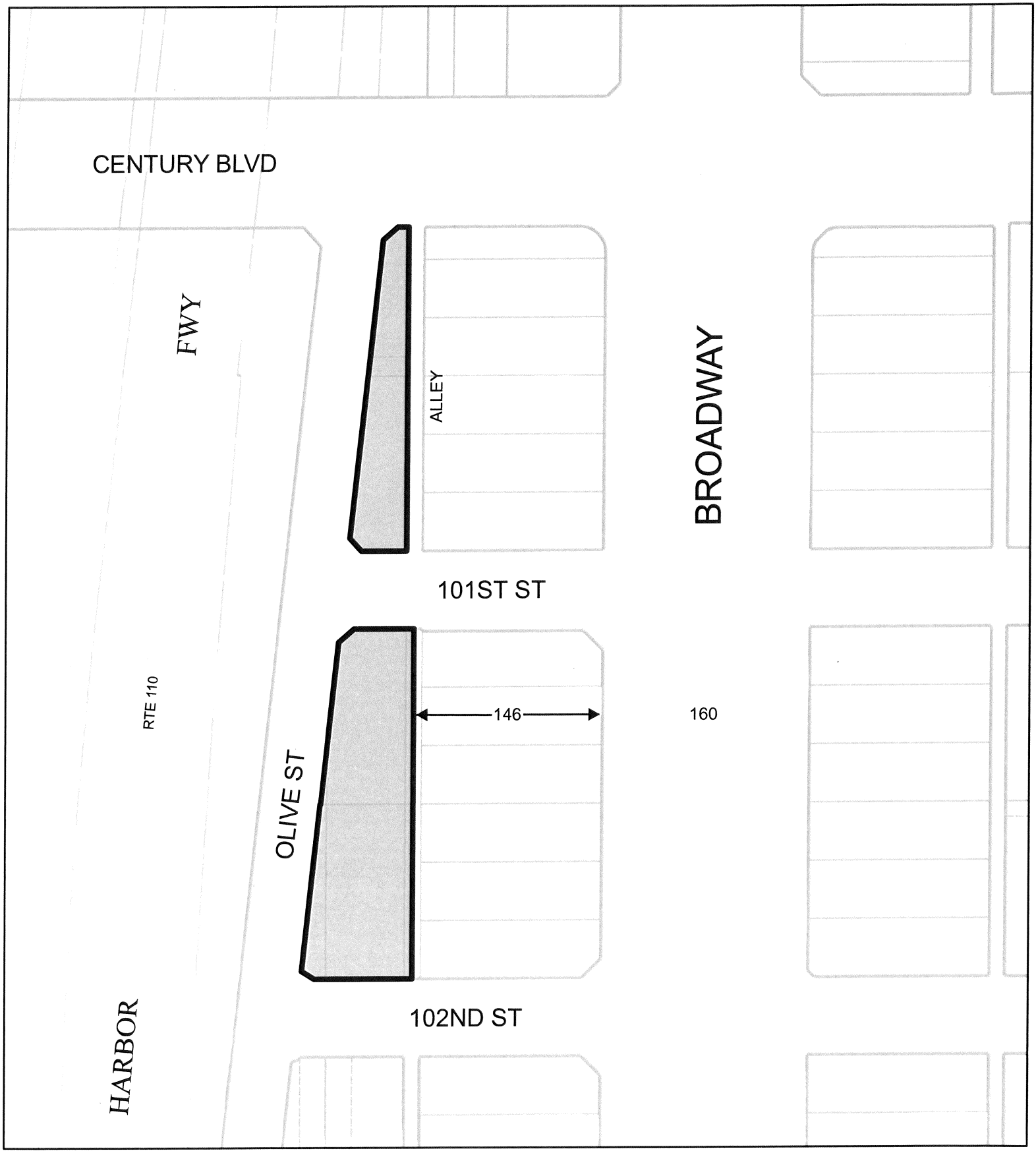

C2-1-CPIO

0 40 80 160
Feet

City of Los Angeles

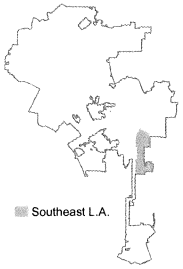

C.M. 91.5 A 203	CPC 2008-1553 CPU

AE/cf

SELA CPU, SA 3210

112712

Data Sources: Department of City Planning, Bureau of Engineering

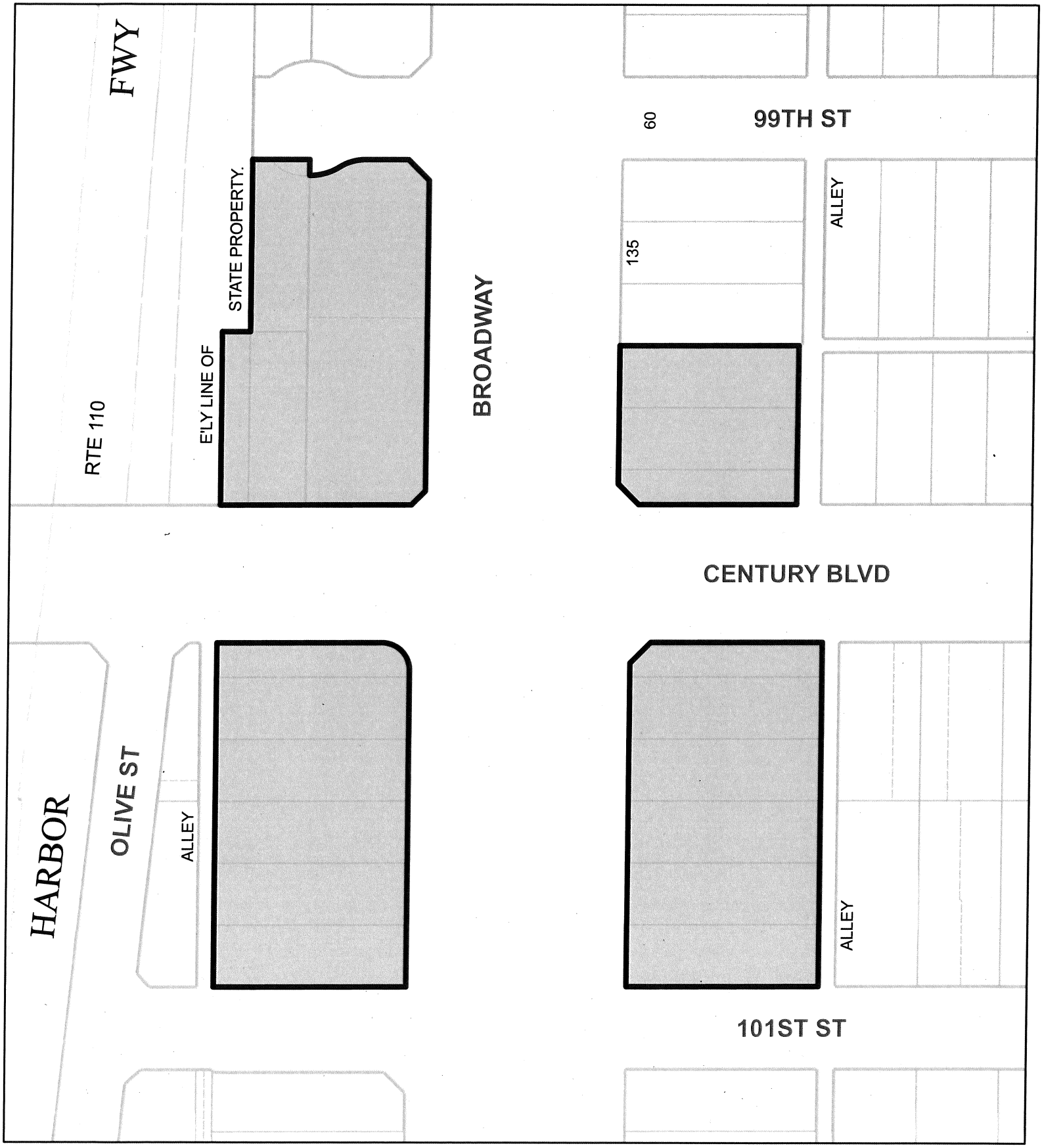

C2-1-CPIO

0 50 100 200
Feet

City of Los Angeles

Southeast L.A.

C.M. 91.5 A 203	CPC 2008-1553 CPU

AE/Cf

SELA CPU, SA 3220

010813

Data Sources: Department of City Planning, Bureau of Engineering

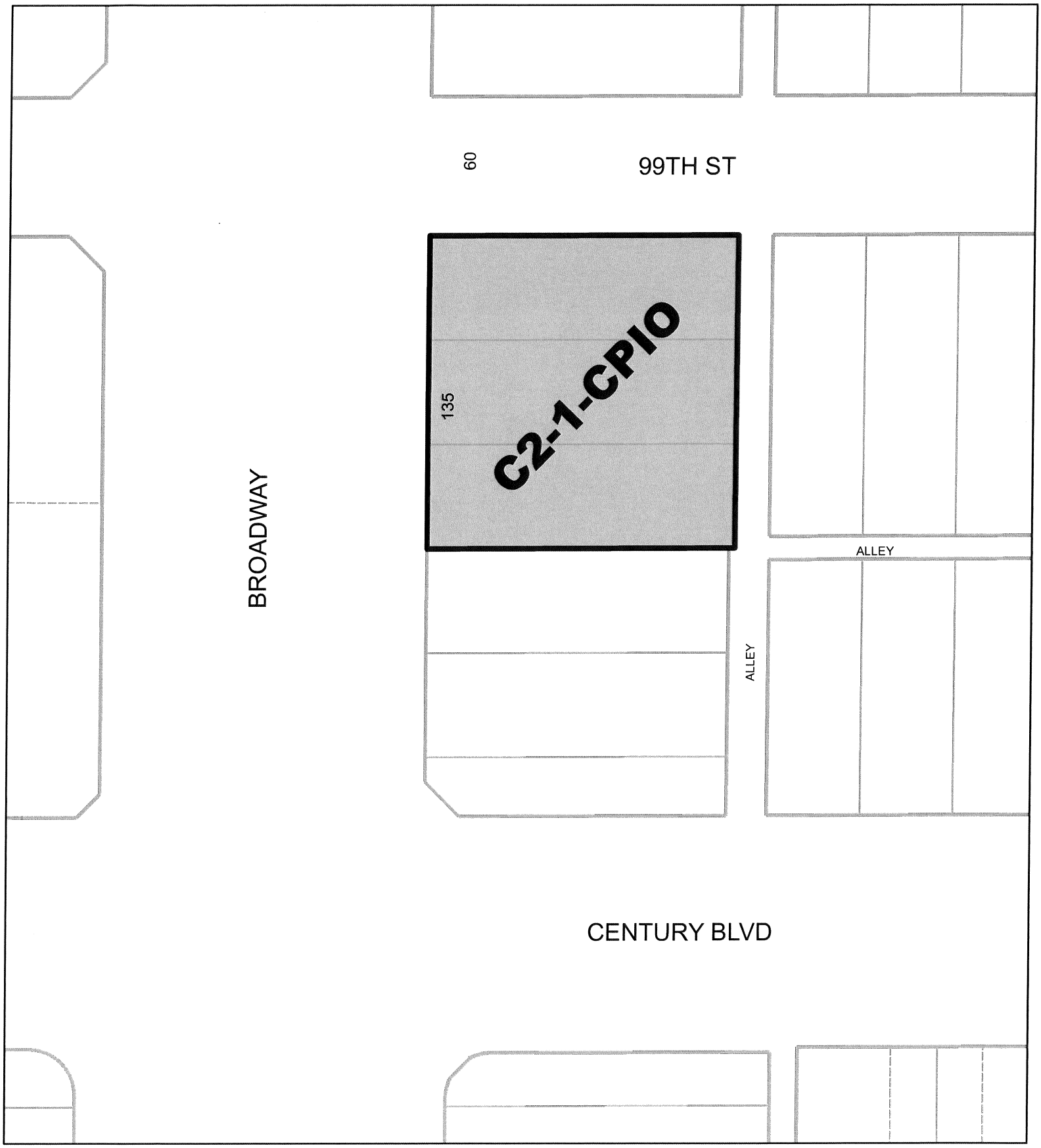

0 25 50 100
Feet

City of Los Angeles

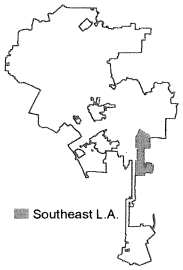

C.M. 91.5 A 203	CPC 2008-1553 CPU

Data Sources: Department of City Planning, Bureau of Engineering

AE/

SELA CPU, SA 3230

121812

C2-1VL-CPIO

0 115 230 460
Feet

City of Los Angeles

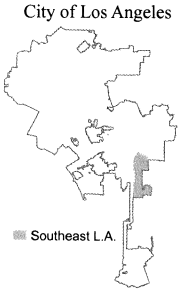

C.M. 90 A 207, 91.5 A 207	CPC 2008-1553 CPU

Data Sources: Department of City Planning, Bureau of Engineering

AE/

SELA CPU, SA 3240

121812

0 37.5 75 150

Feet

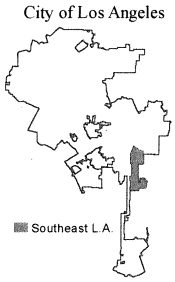

C.M. 90 B209	CPC 2008-1553 CPU

Data Sources: Department of City Planning, Bureau of Engineering

AE/ PPK

SELA CPU, SA 3250

121812

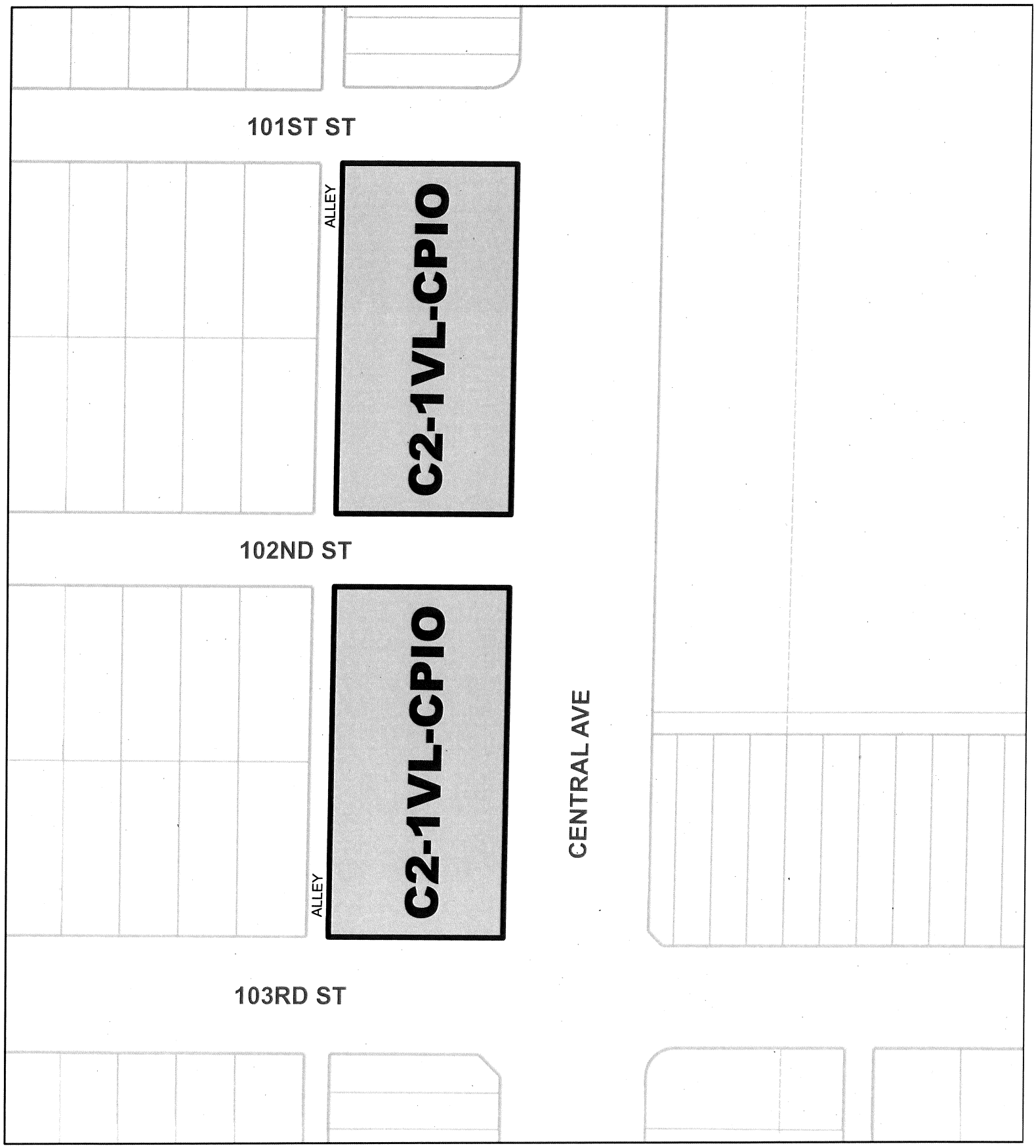

0 37.5 75 150
Feet

City of Los Angeles

C.M. 90 B 209	CPC 2008-1553 CPU

Data Sources: Department of City Planning, Bureau of Engineering

AE/

SELA CPU, SA 3260

020613

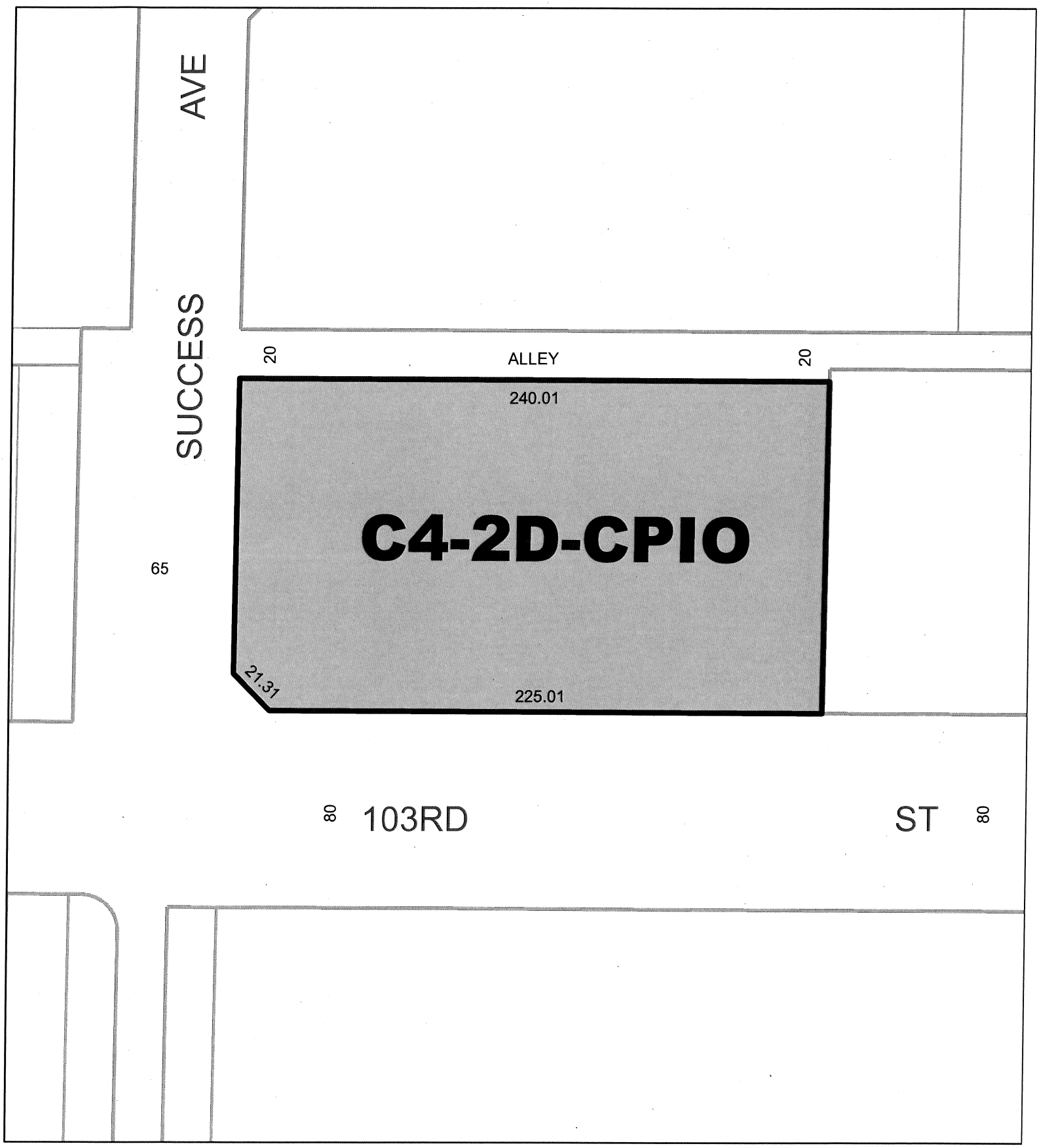

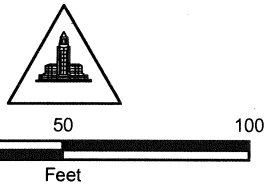

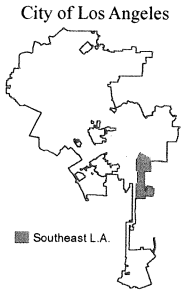

C.M. 90 B 209	CPC 2008-1553 CPU

Data Sources: Department of City Planning, Bureau of Engineering

AE/CF

SELA CPU, SA 3270

020613

0 50 100 200

Feet

C.M. 090 B 209, 091.5 A 213	CPC 2008-1553 CPU

LH/

SELA CPU, SA 3275

051117

Data Sources: Department of City Planning, Bureau of Engineering

City of Los Angeles

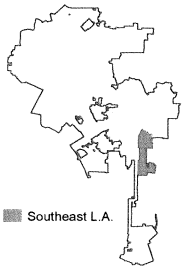

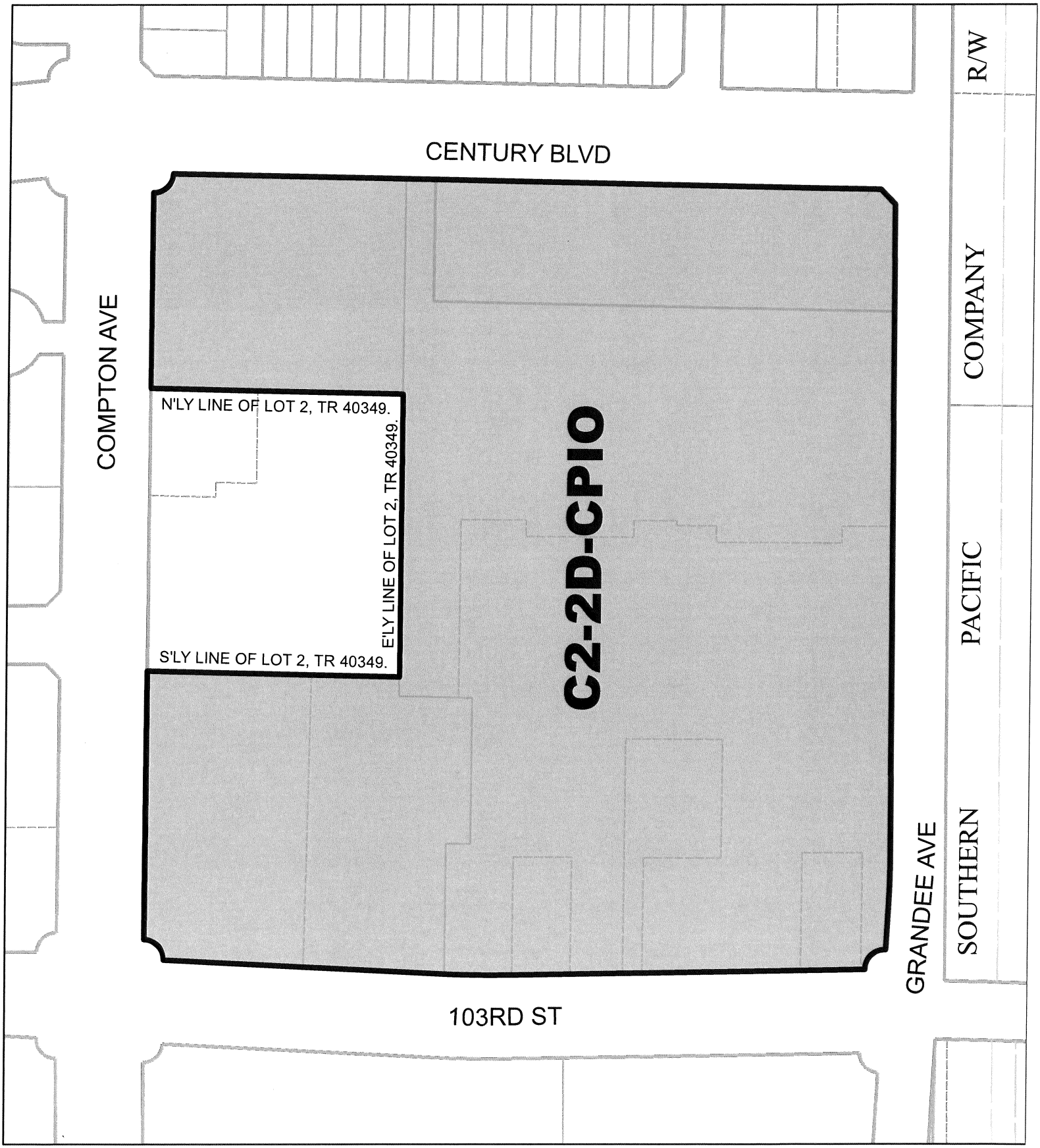

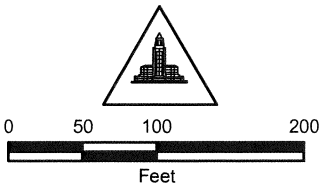

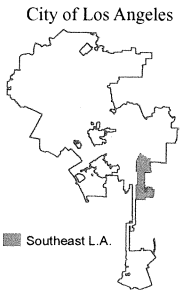

C.M. 91.5 A 213	CPC 2008-1553 CPU

Data Sources: Department of City Planning, Bureau of Engineering

AE/

SELA CPU, SA 3280

020613

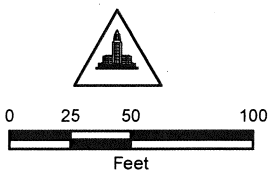

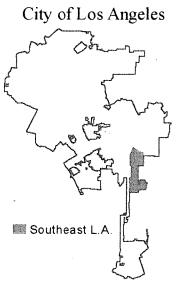

C.M. 91.5 A 215	CPC 2008-1553 CPU

AE/

SELA CPU, SA 3290

102412

Data Sources: Department of City Planning, Bureau of Engineering

0 37.5 75 150
Feet

City of Los Angeles

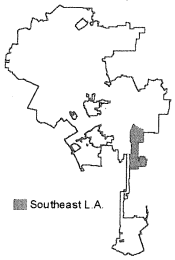

C.M. 91.5 A 203	CPC 2008-1553 CPU

Data Sources: Department of City Planning, Bureau of Engineering

AE/

SELA CPU, SA 3300

112012

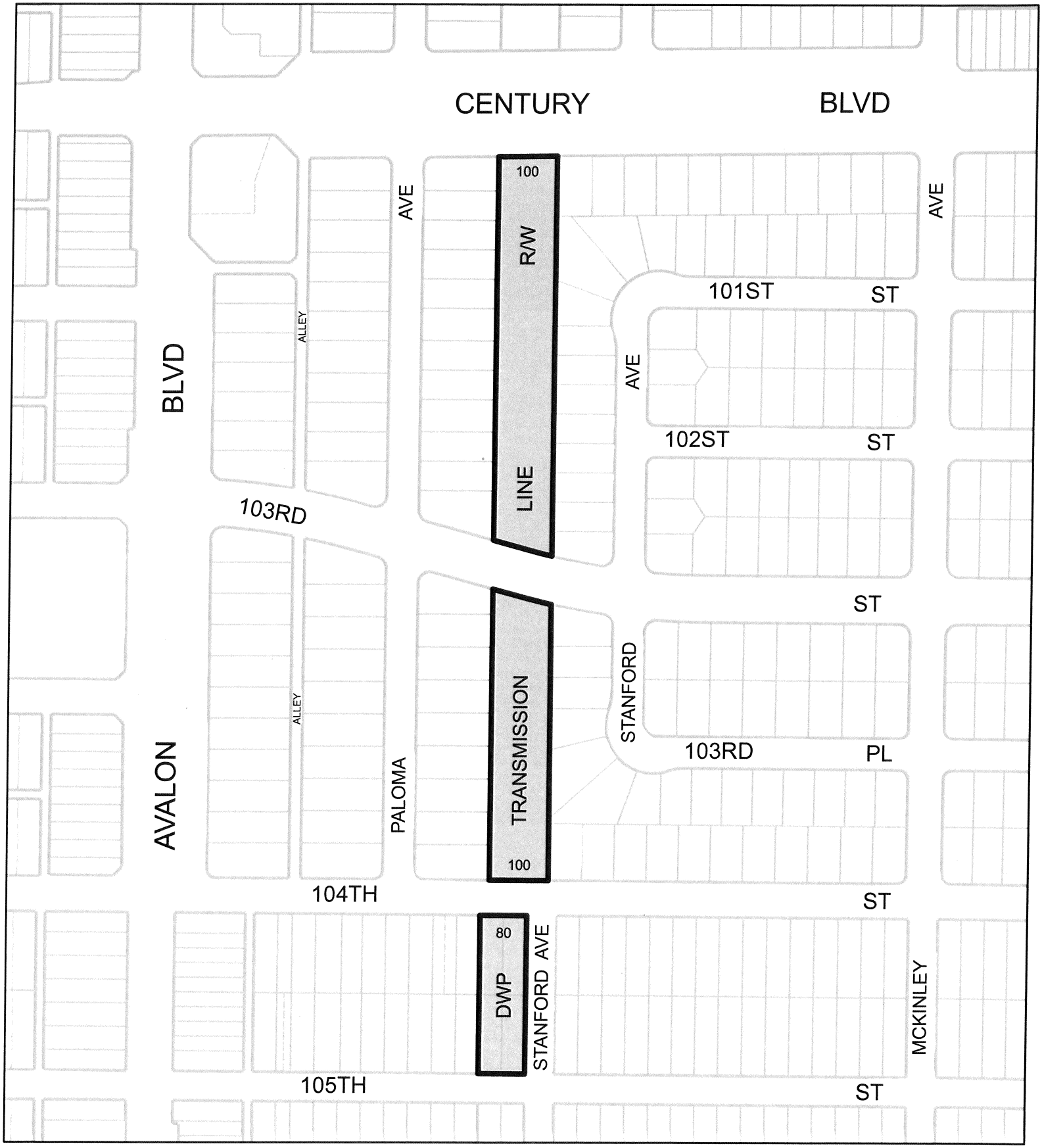

PF-1

0 110 220 440
Feet

C.M. 91.5 A 207, 90 A 207	CPC 2008-1553 CPU

AE/ cf

SELA CPU, SA 3310

111412

City of Los Angeles

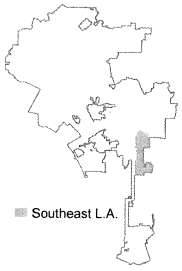

Data Sources: Department of City Planning, Bureau of Engineering

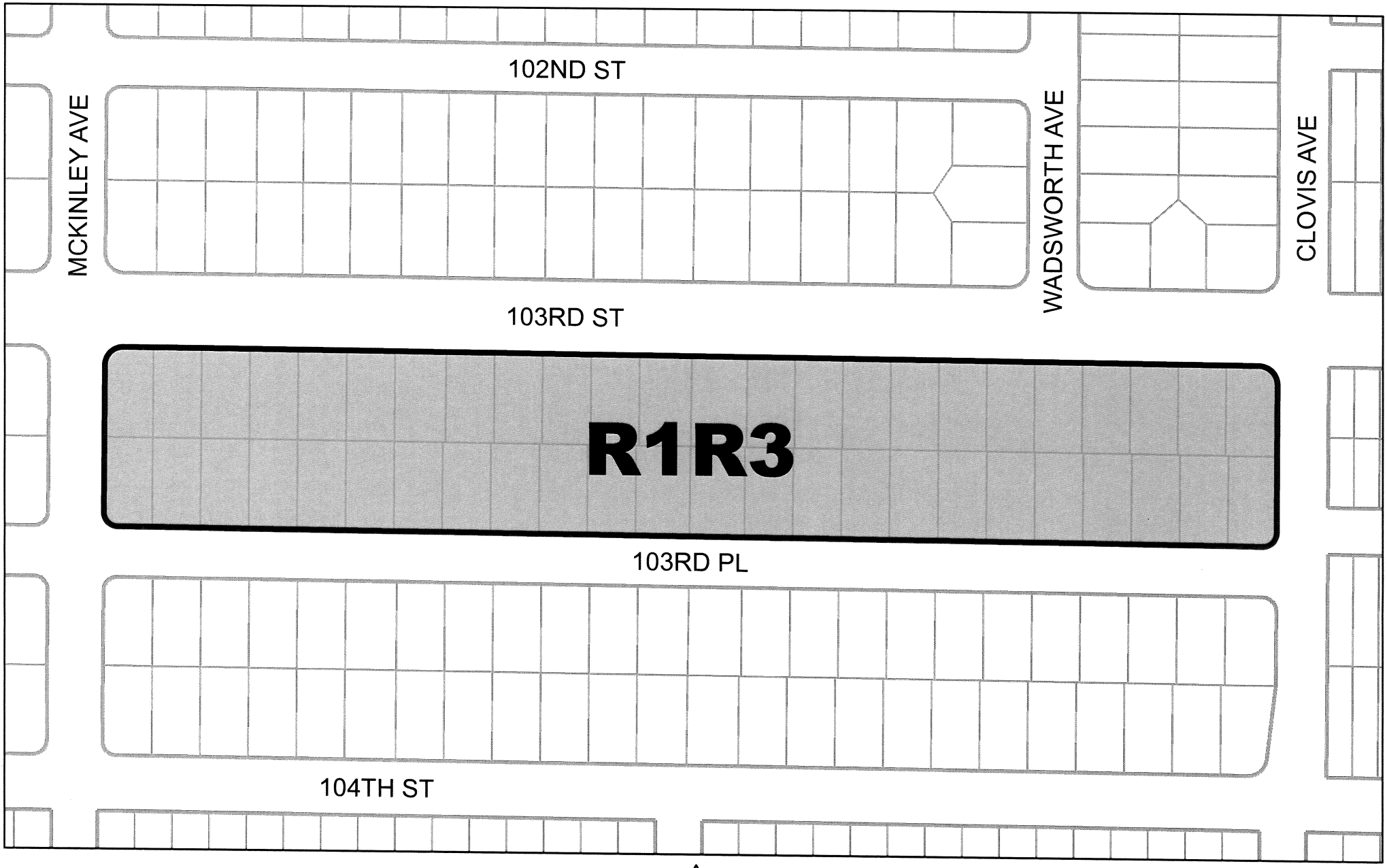

0 75 150 300
Feet

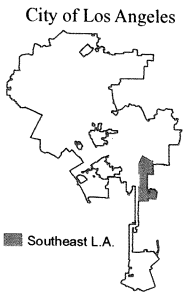

C.M. 90 B 209, 91.5 A 207	CPC 2008-1553 CPU

Data Sources: Department of City Planning, Bureau of Engineering

AE/

SELA CPU, SA 3320

112712

C2-2D-CPIO

0 50 100 200
Feet

City of Los Angeles

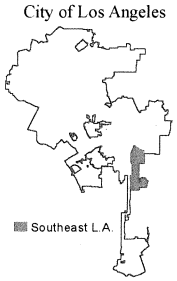

C.M. 90 B 209	CPC 2008-1553 CPU

Data Sources: Department of City Planning, Bureau of Engineering

AE/

SELA CPU, SA 3330

013113

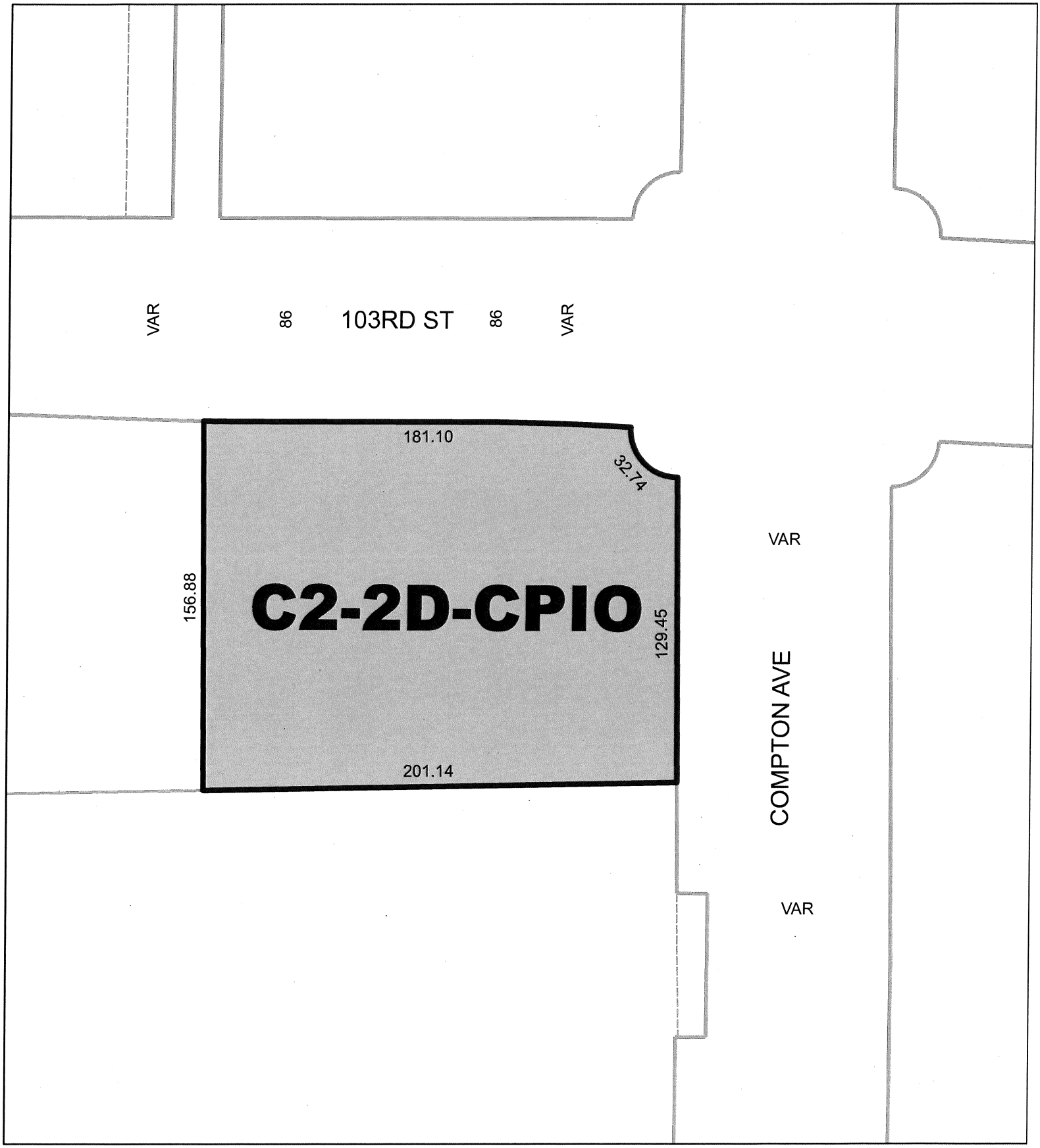

0 25 50 100
Feet

City of Los Angeles

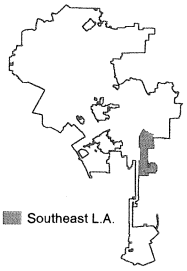

C.M. 91.5 A 213	CPC 2008-1553 CPU

Data Sources: Department of City Planning, Bureau of Engineering

AE/cf

SELA CPU, SA 3340

020613

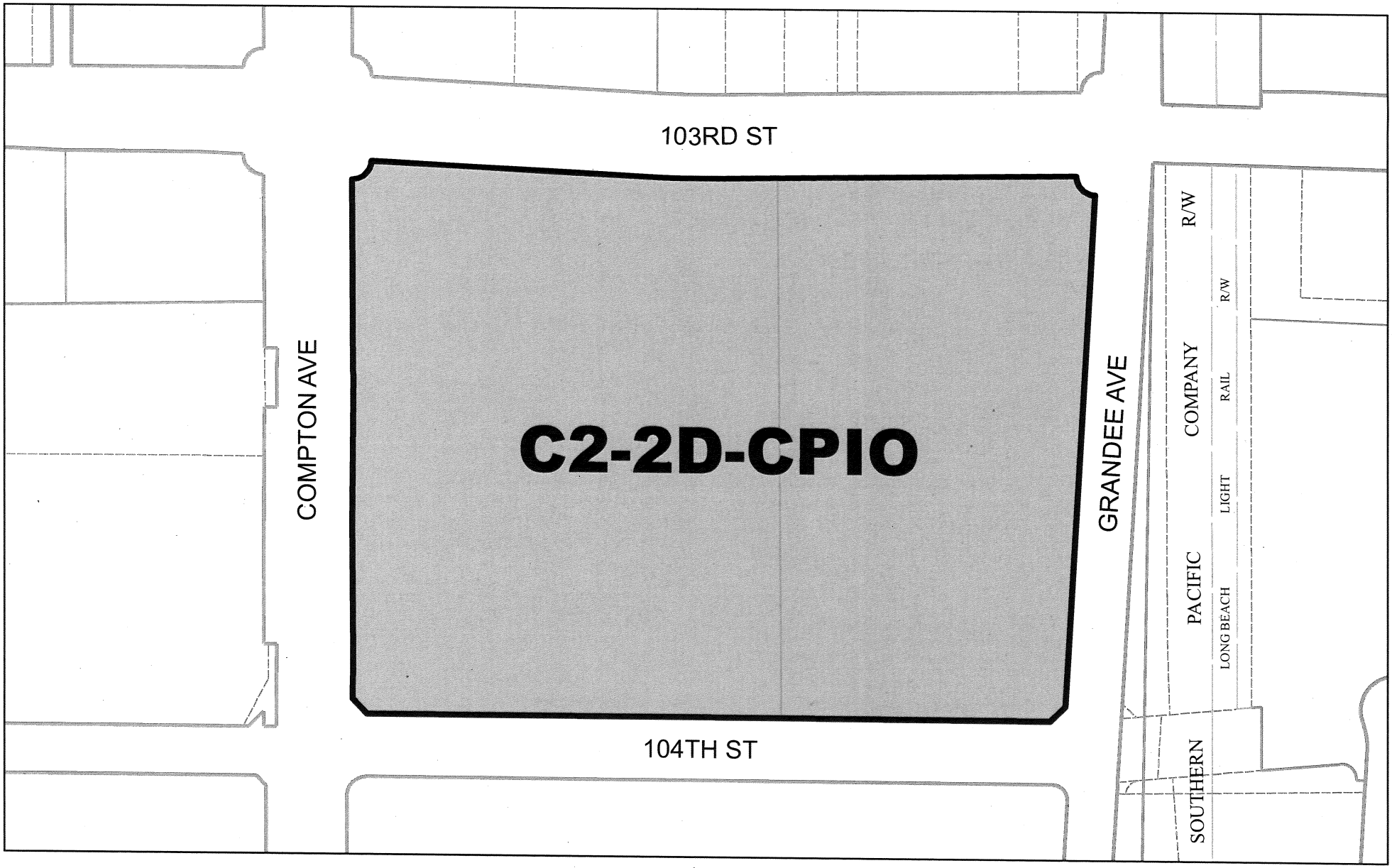

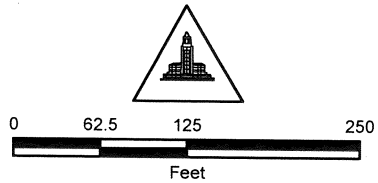

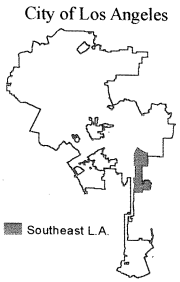

C.M. 90 A 213, 91.5 A 213	CPC 2008-1553 CPU

AE/

SELA CPU, SA 3360

021213

Data Sources: Department of City Planning, Bureau of Engineering

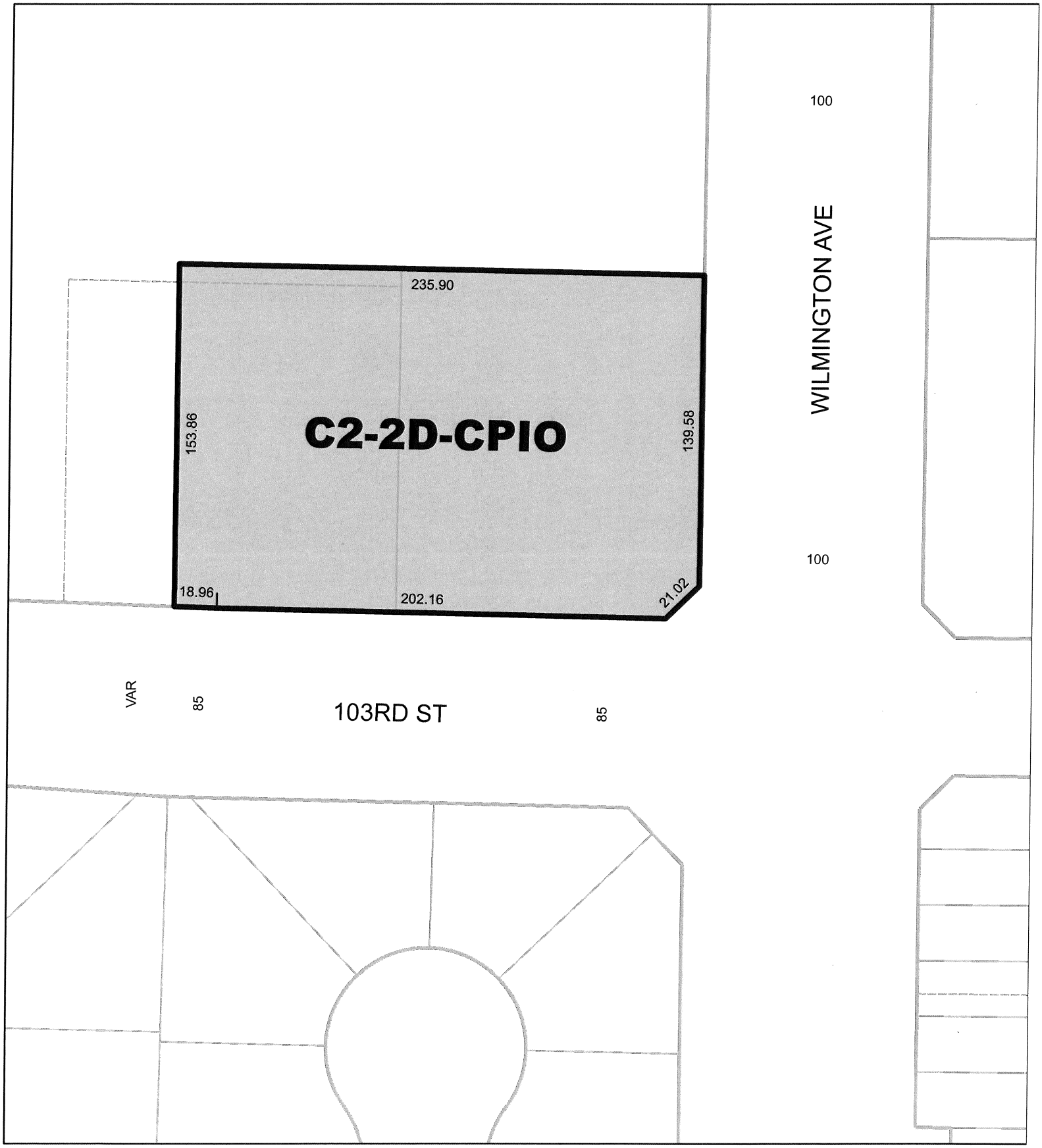

0 25 50 100
Feet

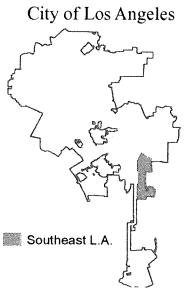

C.M. 91.5 A 215	CPC 2008-1553 CPU

Data Sources: Department of City Planning, Bureau of Engineering

AE/ PH

SELA CPU, SA 3375

020613

0 37.5 75 150

Feet

City of Los Angeles

Southeast L.A.

C.M. 90 A 213, 91.5 A 213	CPC 2008-1553 CPU

AE/cf

SELA CPU, SA 3380

020613

Data Sources: Department of City Planning, Bureau of Engineering

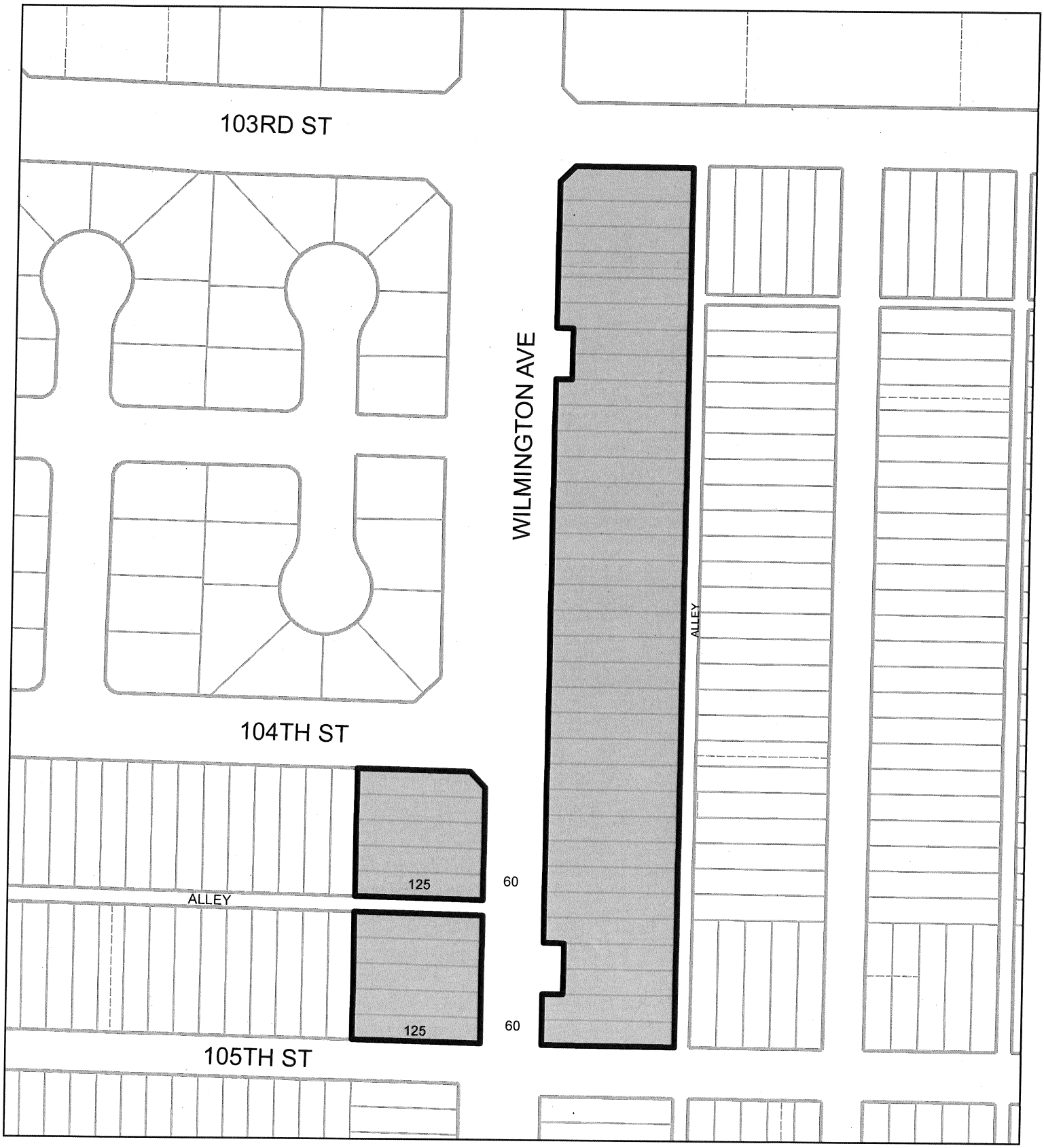

C2-2D-CPIO

0 50 100 200
Feet

City of Los Angeles

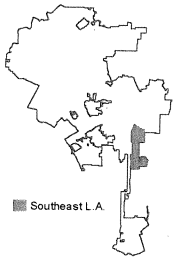

C.M. 90 A 215, 91.5 A 215	CPC 2008-1553 CPU

AE/

SELA CPU, SA 3390

022613

Data Sources: Department of City Planning, Bureau of Engineering

C2-2D-CPIO

0 37.5 75 150
Feet

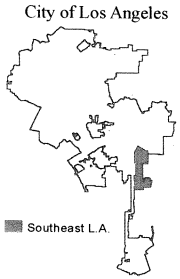

C.M. 91.5 A 215	CPC 2008-1553 CPU

AEI

SELA CPU, SA 3400

013113

Data Sources: Department of City Planning, Bureau of Engineering

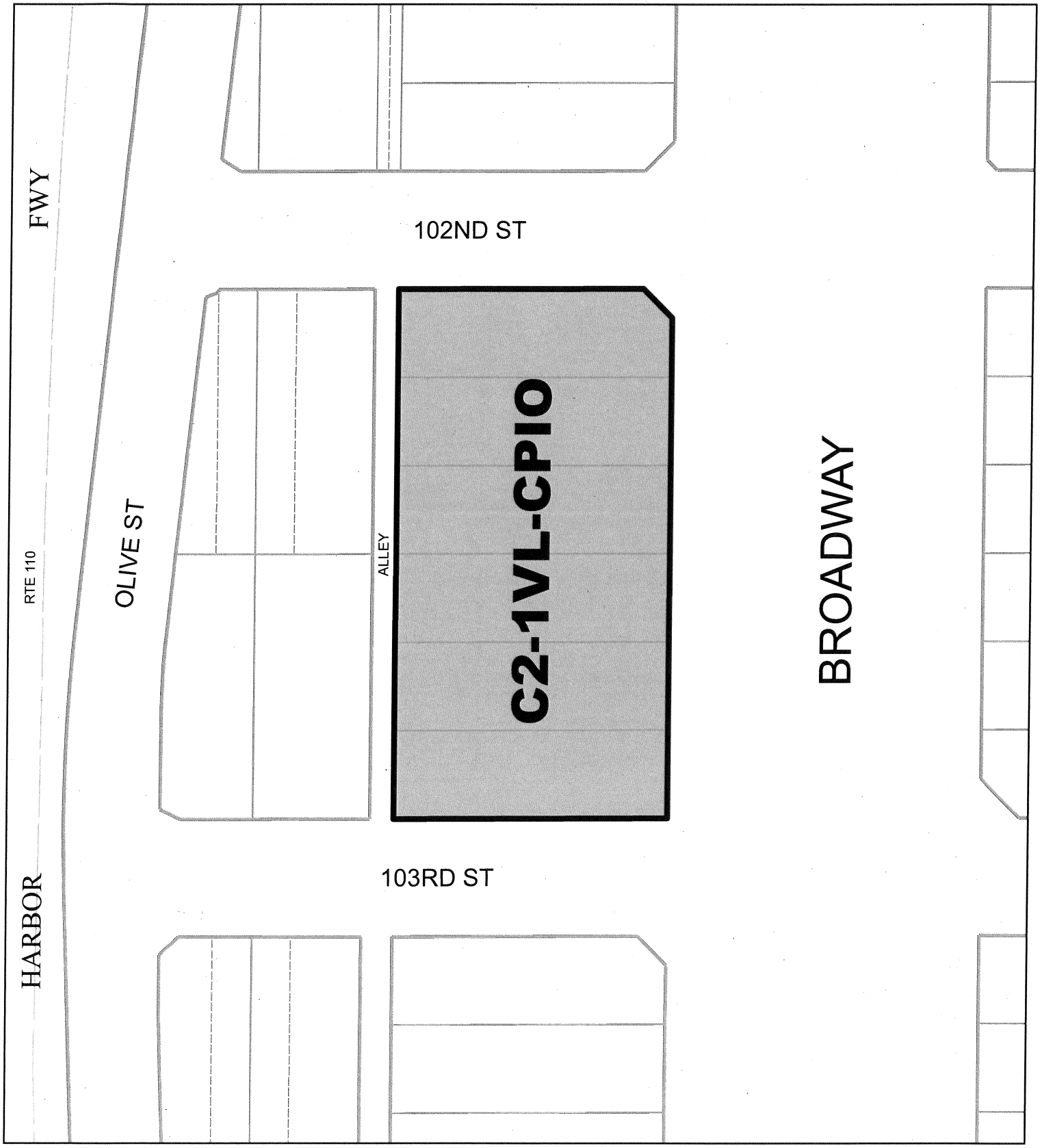

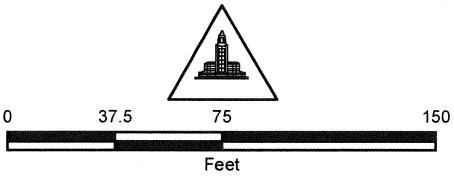

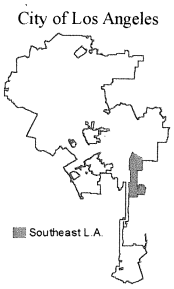

C.M. 91.5 A 203	CPC 2008-1553 CPU

Data Sources: Department of City Planning, Bureau of Engineering

AE/

SELA CPU, SA 3410

112012

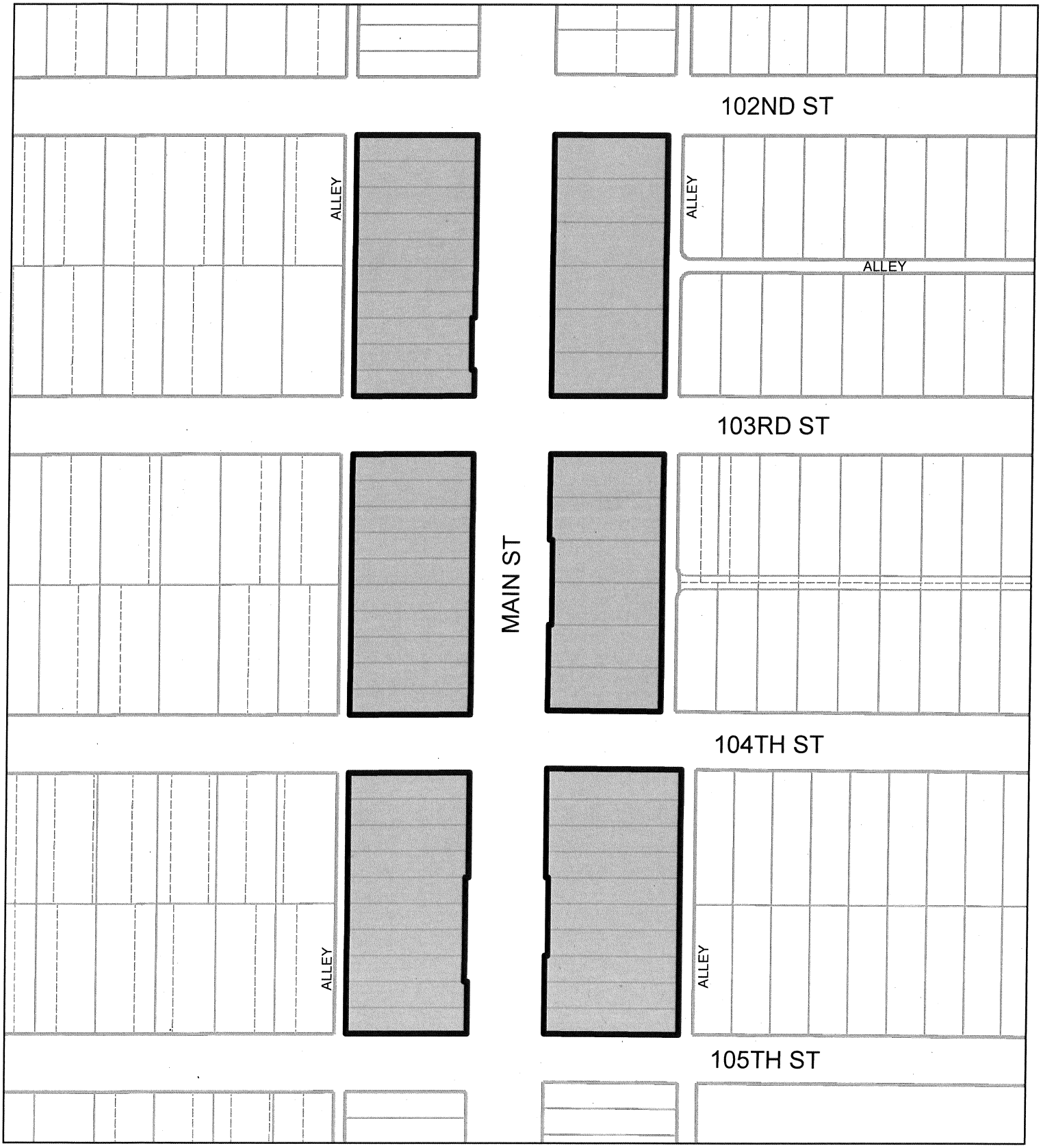

C2-1VL-CPIO

0 65 130 260
Feet

C.M. 90 A 203, 91.5 A 203, 90 A 205, 91.5 A 205	CPC 2008-1553 CPU

AE/

SELA CPU, SA 3420

010213

Data Sources: Department of City Planning, Bureau of Engineering

City of Los Angeles

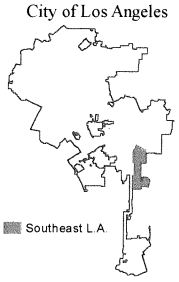

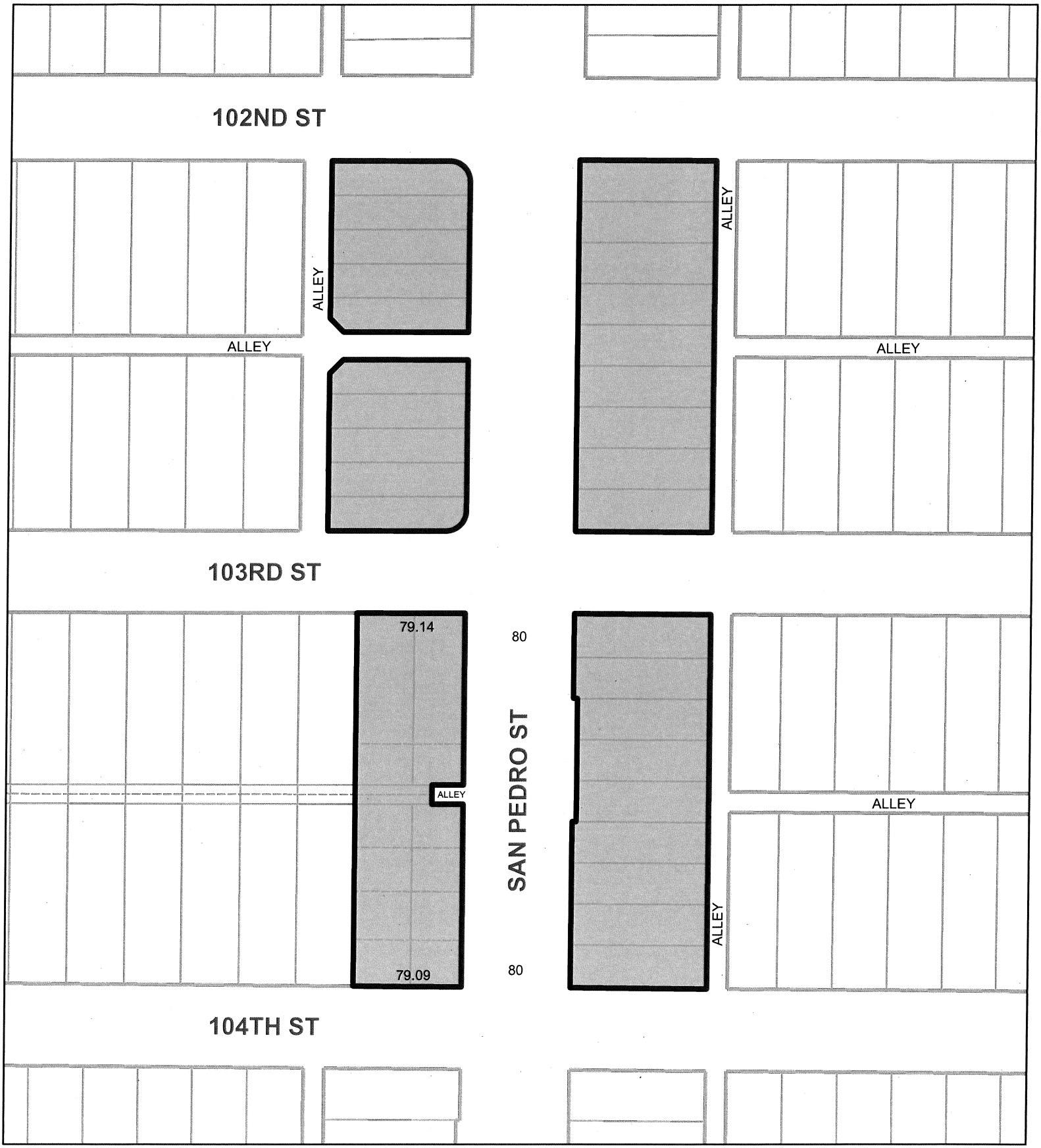

C2-1VL-CPIO

0 50 100 200
Feet

C.M. 90 A 205, 91.5 A 205	CPC 2008-1553 CPU

AE/ cf

SELA CPU, SA 3430

010813

City of Los Angeles

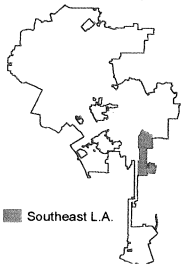

Data Sources: Department of City Planning, Bureau of Engineering

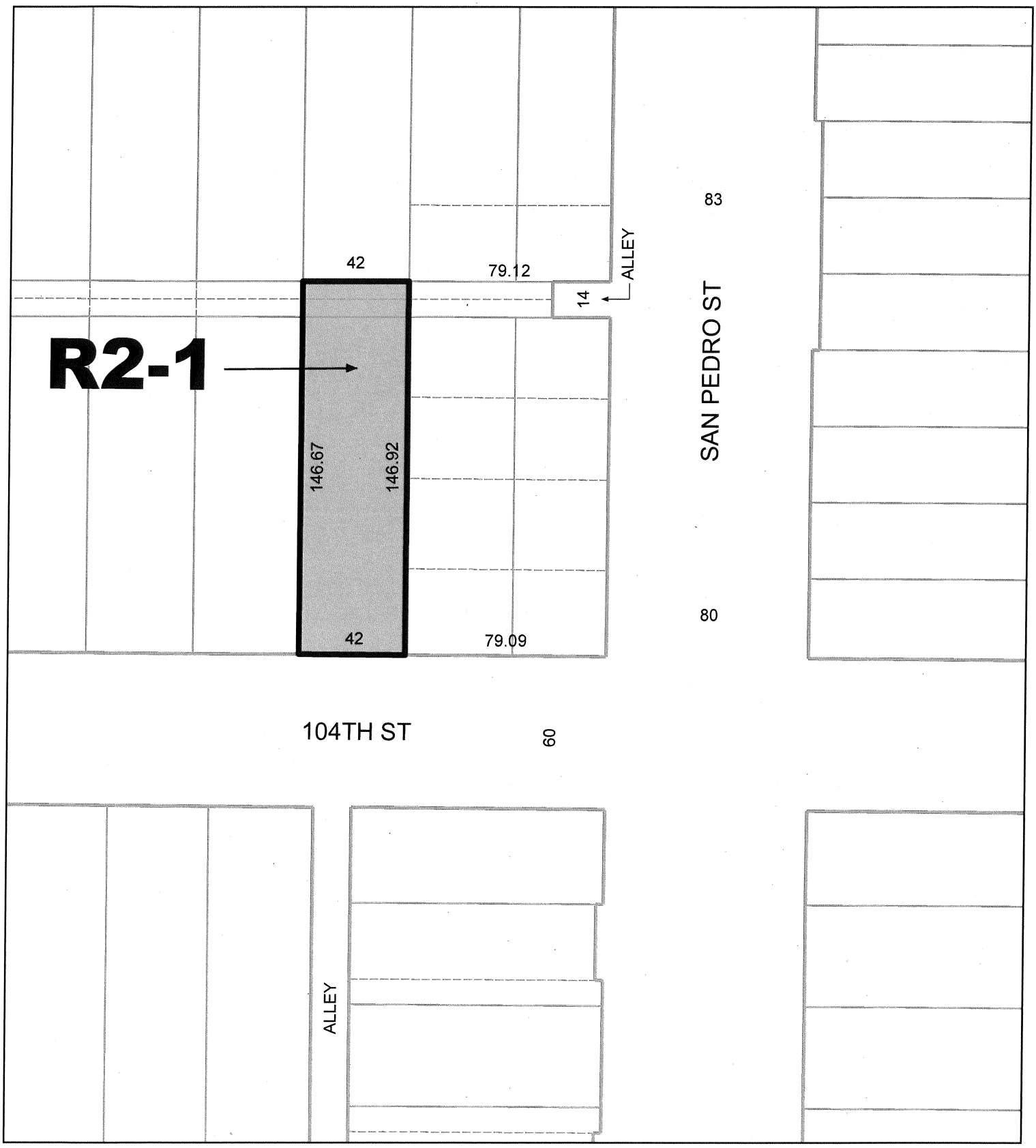

0 25 50 100
Feet

C.M. 90 A 205	CPC 2008-1553 CPU

Data Sources: Department of City Planning, Bureau of Engineering

AE/

SELA CPU, SA 3440

112012

C2-1VL-CPIO

0 50 100 200
Feet

City of Los Angeles

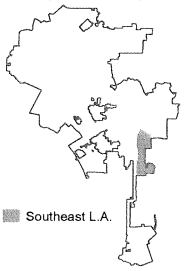

C.M. 90 A 203, 91.5 A 203	CPC 2008-1553 CPU

AE/ HL

SELA CPU, SA 3450

010813

Data Sources: Department of City Planning, Bureau of Engineering

C2-1VL-CPIO

0 75 150 300
Feet

City of Los Angeles

Southeast L.A.

C.M. 90 A 203, 90 A 205, 88.5 A 203	CPC 2008-1553 CPU

AE/Cf

SELA CPU, SA 3470

010213

Data Sources: Department of City Planning, Bureau of Engineering

R2-1

0 12.5 25 50
Feet

City of Los Angeles

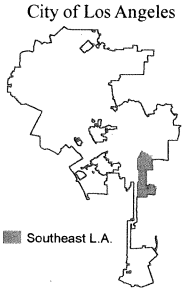

CM 190 A 205	CPC 2008-1553 CPU

LH/ cf

SELA CPU, SA 3475

050417

Data Sources: Department of City Planning, Bureau of Engineering

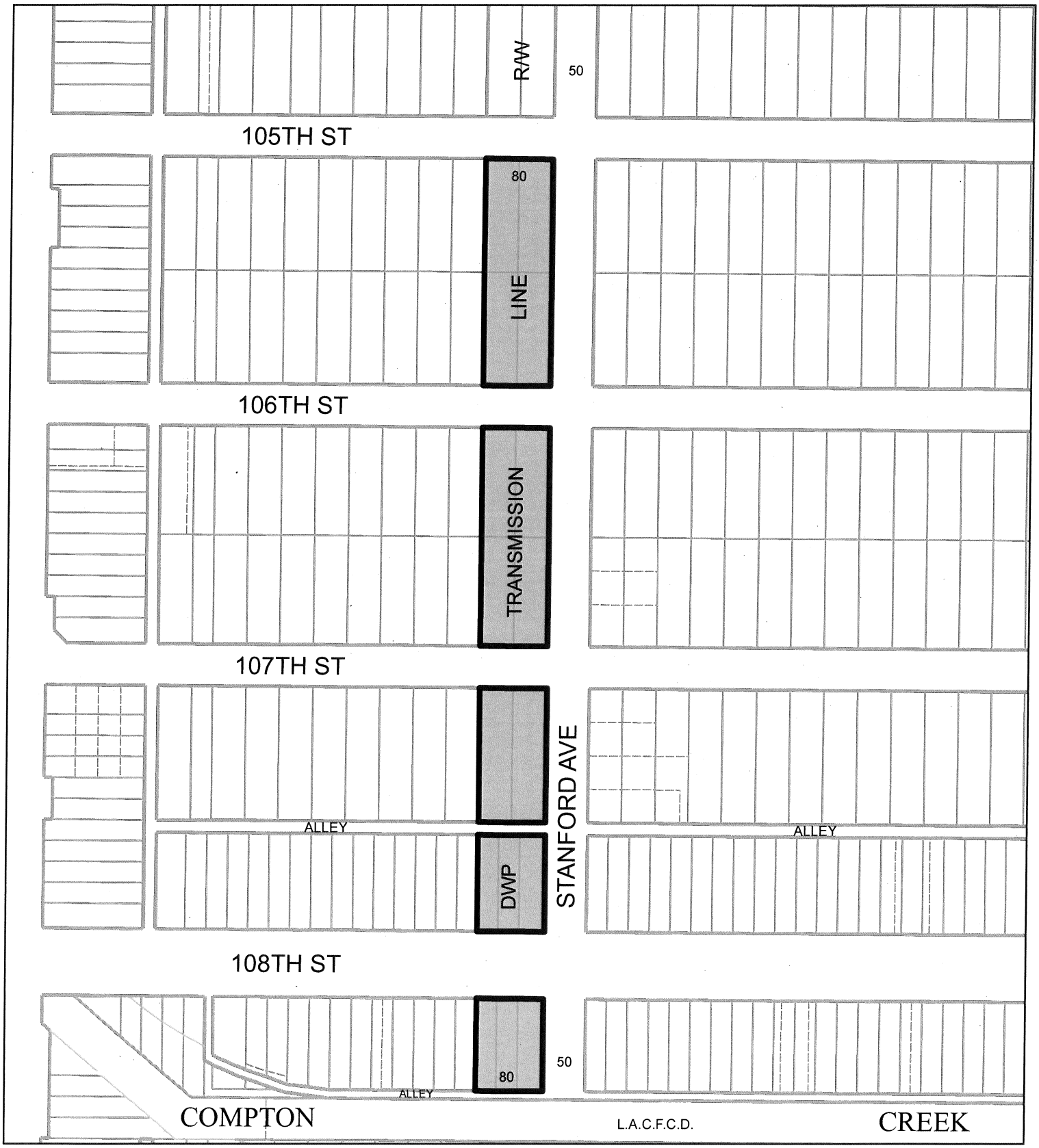

PF-1

0 70 140 280
Feet

City of Los Angeles

Southeast L.A.

C.M. 90 A 207, 88.5 A 207	CPC 2008-1553 CPU

AE/ KA

SELA CPU, SA 3480

111412

Data Sources: Department of City Planning, Bureau of Engineering

R3-1-CPIO

0 50 100 200
Feet

City of Los Angeles

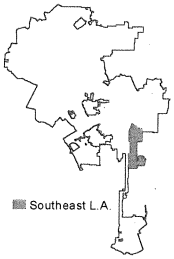

C.M. 90 B 209	CPC 2008-1553 CPU

AE/

SELA CPU, SA 3490

013113

Data Sources: Department of City Planning, Bureau of Engineering

0 85 170 340
Feet

City of Los Angeles

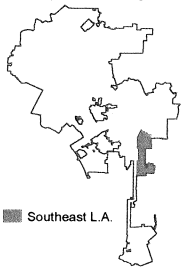

C.M. 90 A 213, 90 A 215, 88.5 A 215	CPC 2008-1553 CPU

Data Sources: Department of City Planning, Bureau of Engineering

AE/

SELA CPU, SA 3500

120512

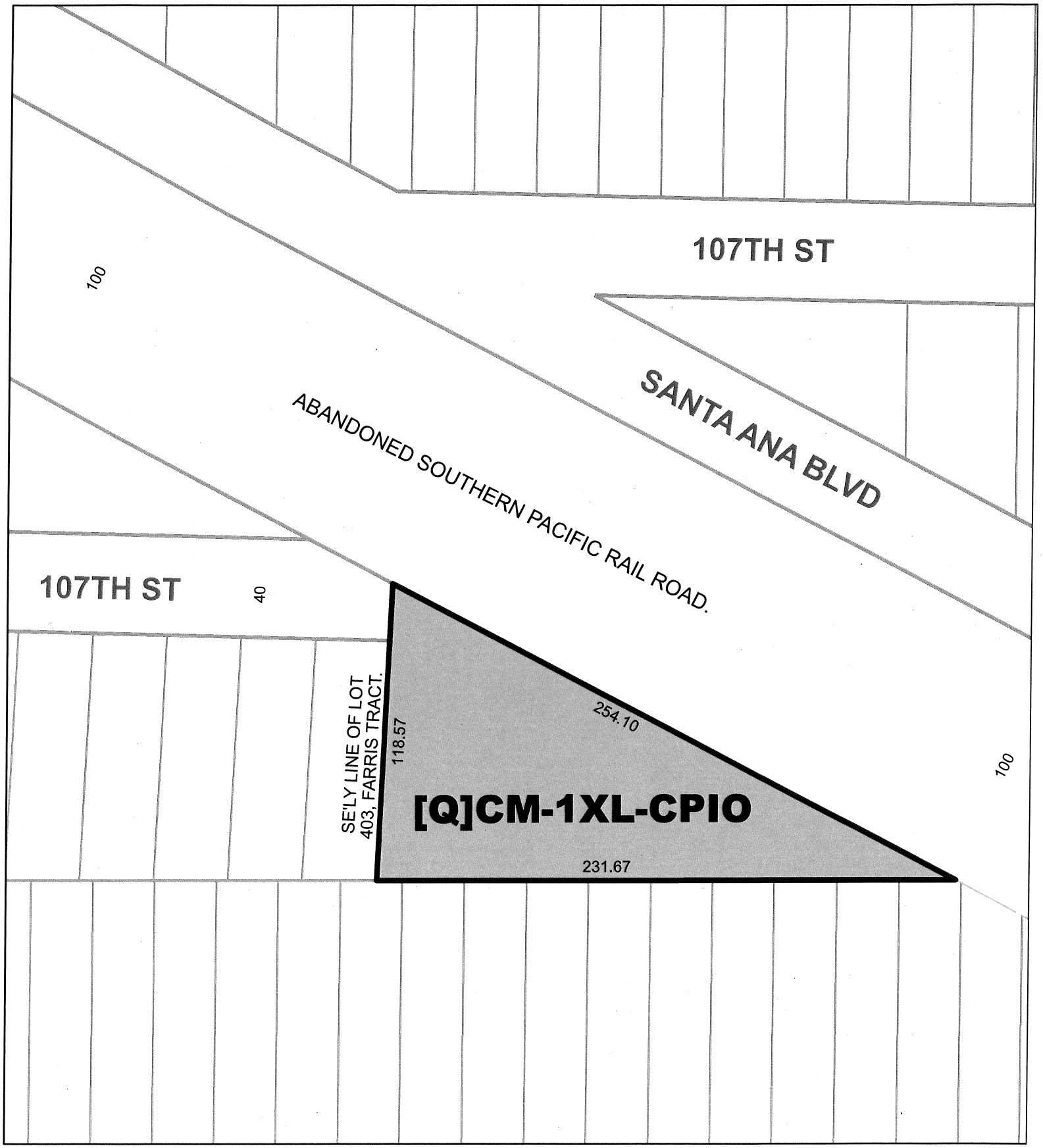

0 25 50 100
Feet

C.M. 088-5 A 215, 090 A 215	CPC 2008-1553 CPU

LH/ CA

SELA CPU, SA 3505

032917

Data Sources: Department of City Planning, Bureau of Engineering

City of Los Angeles

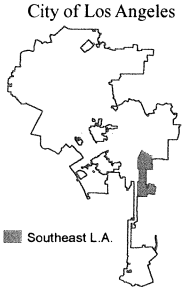

105TH ST

ALLEY

106TH ST

ALLEY

107TH ST

SANTA ANA BLVD

WILMINGTON AVE

125

125

125

125

60

60

ALLEY

107TH ST

ALLEY

C2-1VL-CPIO

0 50 100 200

Feet

City of Los Angeles

Southeast L.A.

C.M. 88.5 A 215, 90 A 215	CPC 2008-1553 CPU

AE/CF

SELA CPU, SA 3510

022613

Data Sources: Department of City Planning, Bureau of Engineering

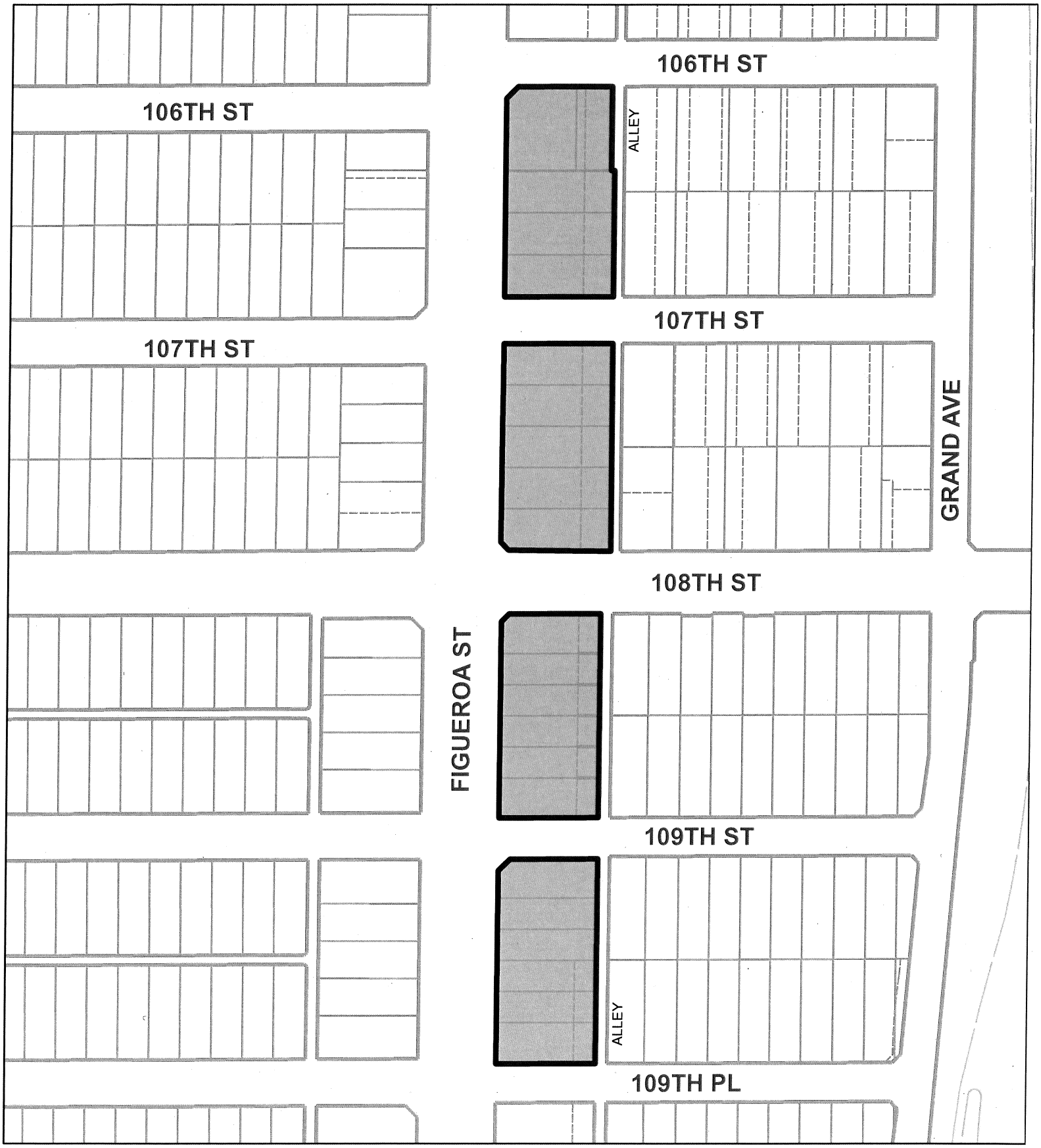

C2-1VL-CPIO

0 62.5 125 250
Feet

City of Los Angeles

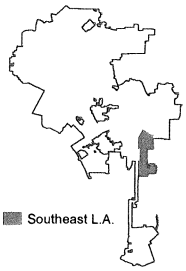

C.M. 88.5 A 201, 90 A 201	CPC 2008-1553 CPU

Data Sources: Department of City Planning, Bureau of Engineering

AE/CF

SELA CPU, SA 3520

010813

0 50 100 200
Feet

City of Los Angeles

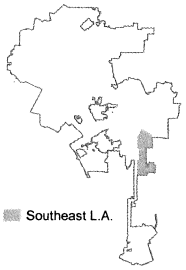

C.M. 88.5 A 213, 90 A 203	CPC 2008-1553 CPU

AE/ Cf

SELA CPU, SA 3540

010813

Data Sources: Department of City Planning, Bureau of Engineering

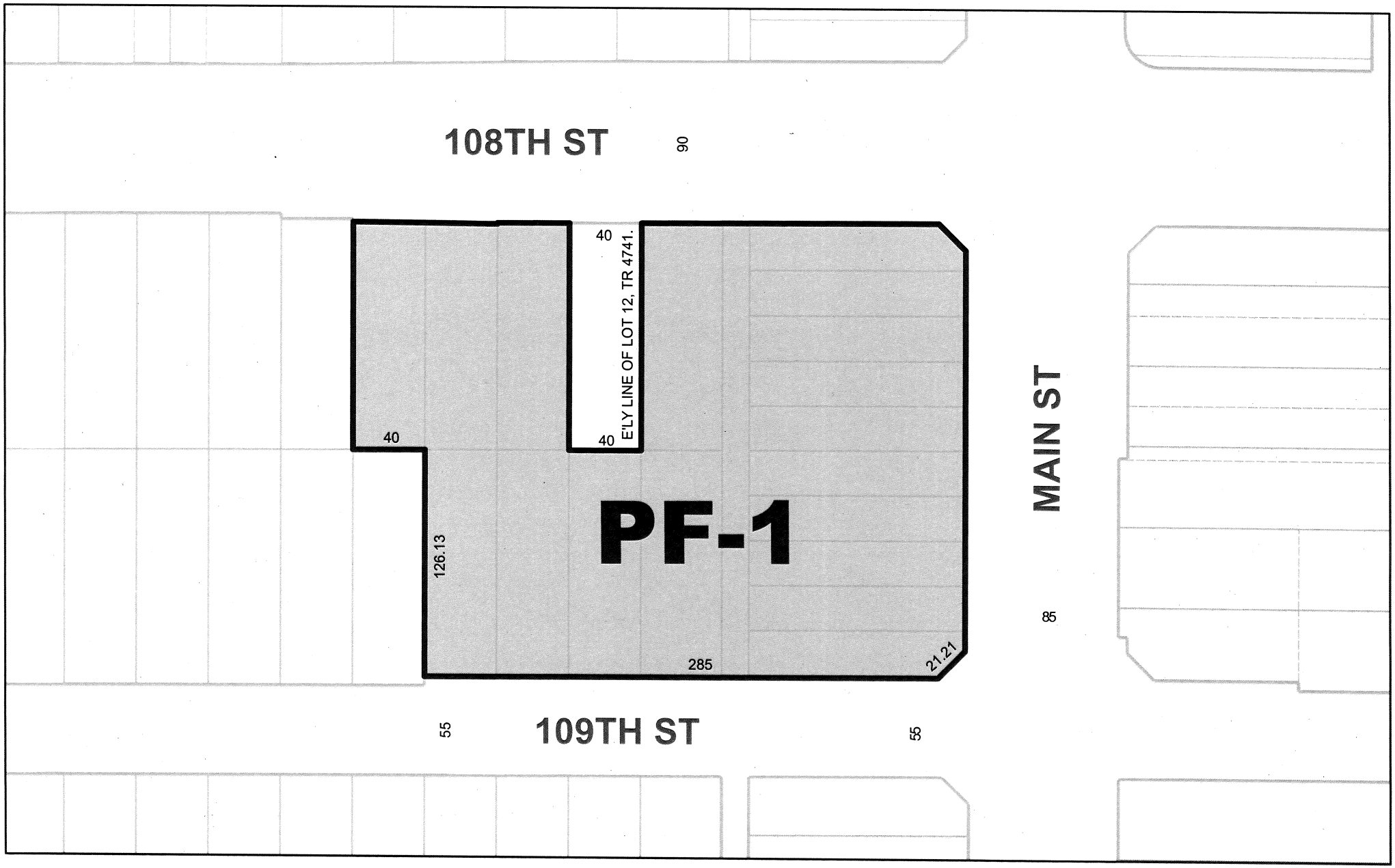

0 35 70 140
Feet

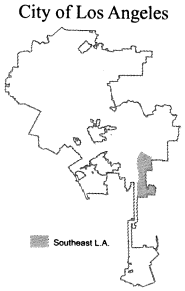

C.M. 88.5 A 203	CPC 2008-1553 CPU

Data Sources: Department of City Planning, Bureau of Engineering

AE/ cf

SELA CPU, SA 3550

111312

OS-1XL

0 20 40 80
Feet

City of Los Angeles

Southeast L.A.

C.M. 88.5 A 207	CPC 2008-1553 CPU

AE/ Cf

SELA CPU, SA 3560

112712

Data Sources: Department of City Planning, Bureau of Engineering

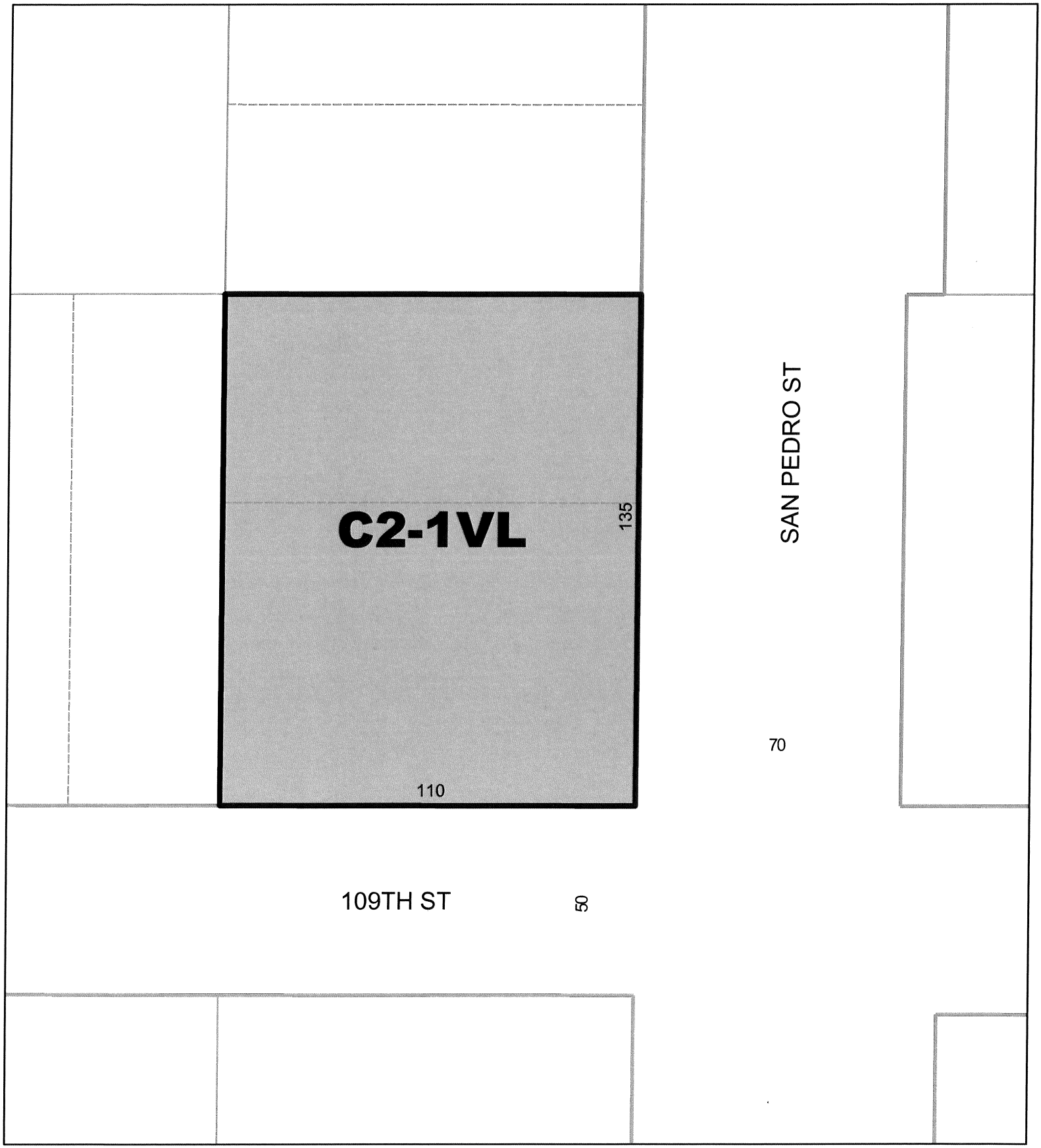

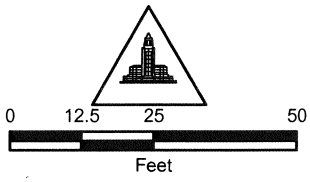

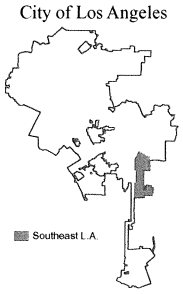

C.M. 88.5 A 205	CPC 2008-1553 CPU

LH/cf

SELA CPU, SA 3565

050417

Data Sources: Department of City Planning, Bureau of Engineering

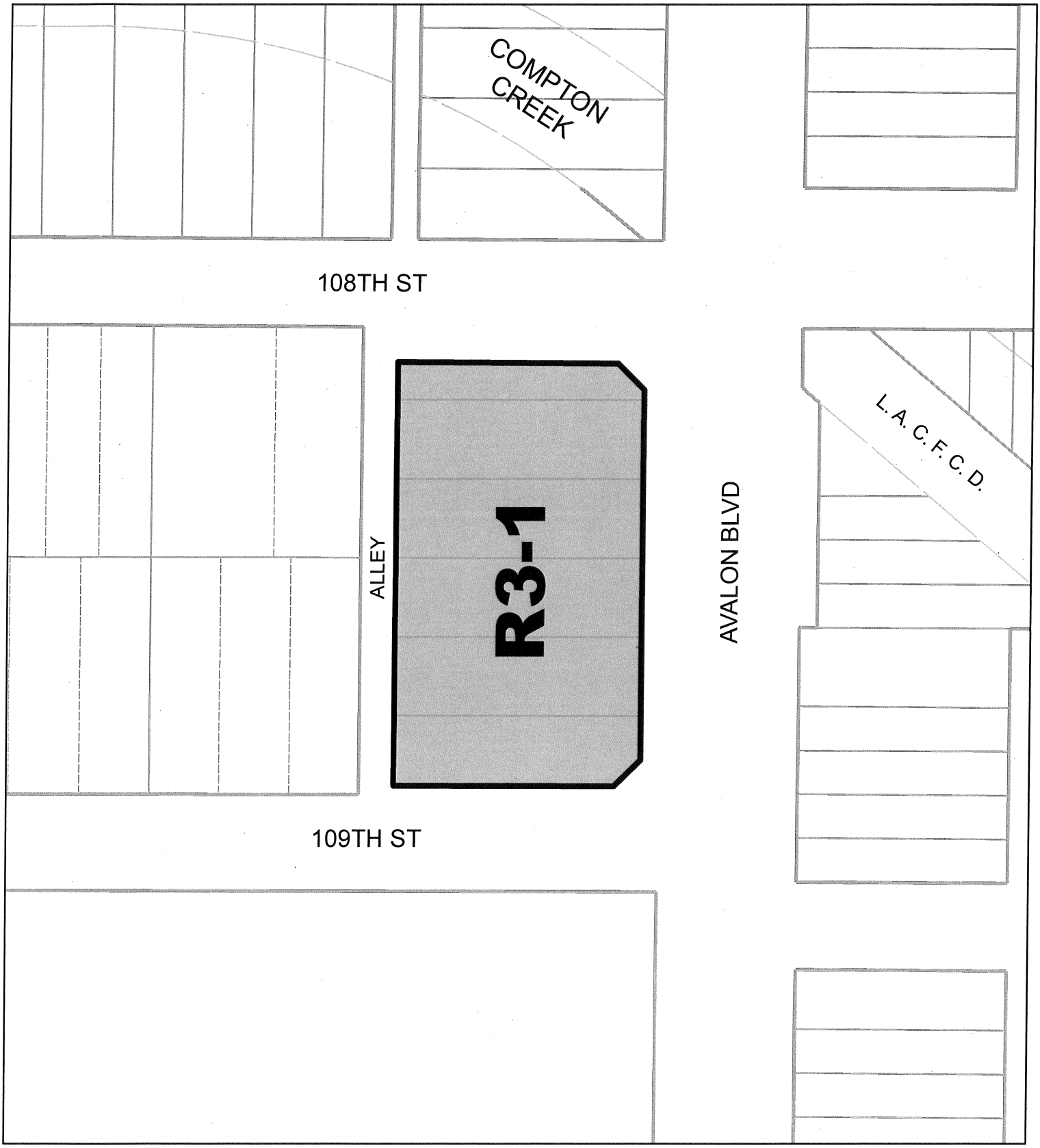

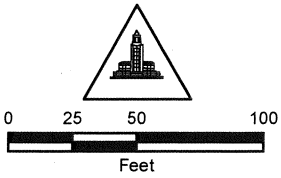

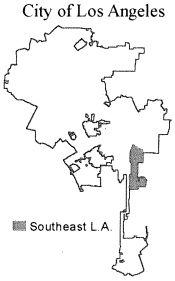

C.M. 88.5 A 207	CPC 2008-1553 CPU

Data Sources: Department of City Planning, Bureau of Engineering

AE/ 14

SELA CPU, SA 3570

103012

M1-1-CPIO

0 100 200 400
Feet

C.M. 88.5 A 209, 90 B 209, 88.5 A 207, 90 B 207	CPC 2008-1553 CPU

AE/Cf SELA CPU, SA 3590 121912

City of Los Angeles

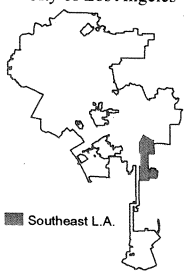

Data Sources: Department of City Planning, Bureau of Engineering

108TH ST

MCKINLEY AVE

COMPTON

109TH ST

109TH PL

AVALON BLVD

111TH PL

WLY LINE OF TR 52049-C.

VAR

90

CLOVIS AVE

L.A.C.F.C.D

90

VAR

R/W

80

COMPANY

LANZIT AVE

RAILWAY

PACIFIC

LANZIT AVE

CENTRAL AVE

CREEK

R/W

LINE

TRANSMISSION

DWP

102.50

ALLEY

SOUTHERN

80

M1-1-CPIO

0 150 300 600

Feet

C.M. 88.5 A 209, 87 A 209, 88.5 A 207, 87 A 207	CPC 2008-1553 CPU

AE/ SELA CPU, SA 3595 052115

City of Los Angeles

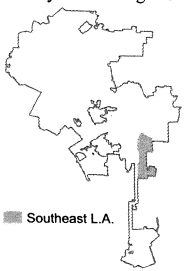

Data Sources: Department of City Planning, Bureau of Engineering

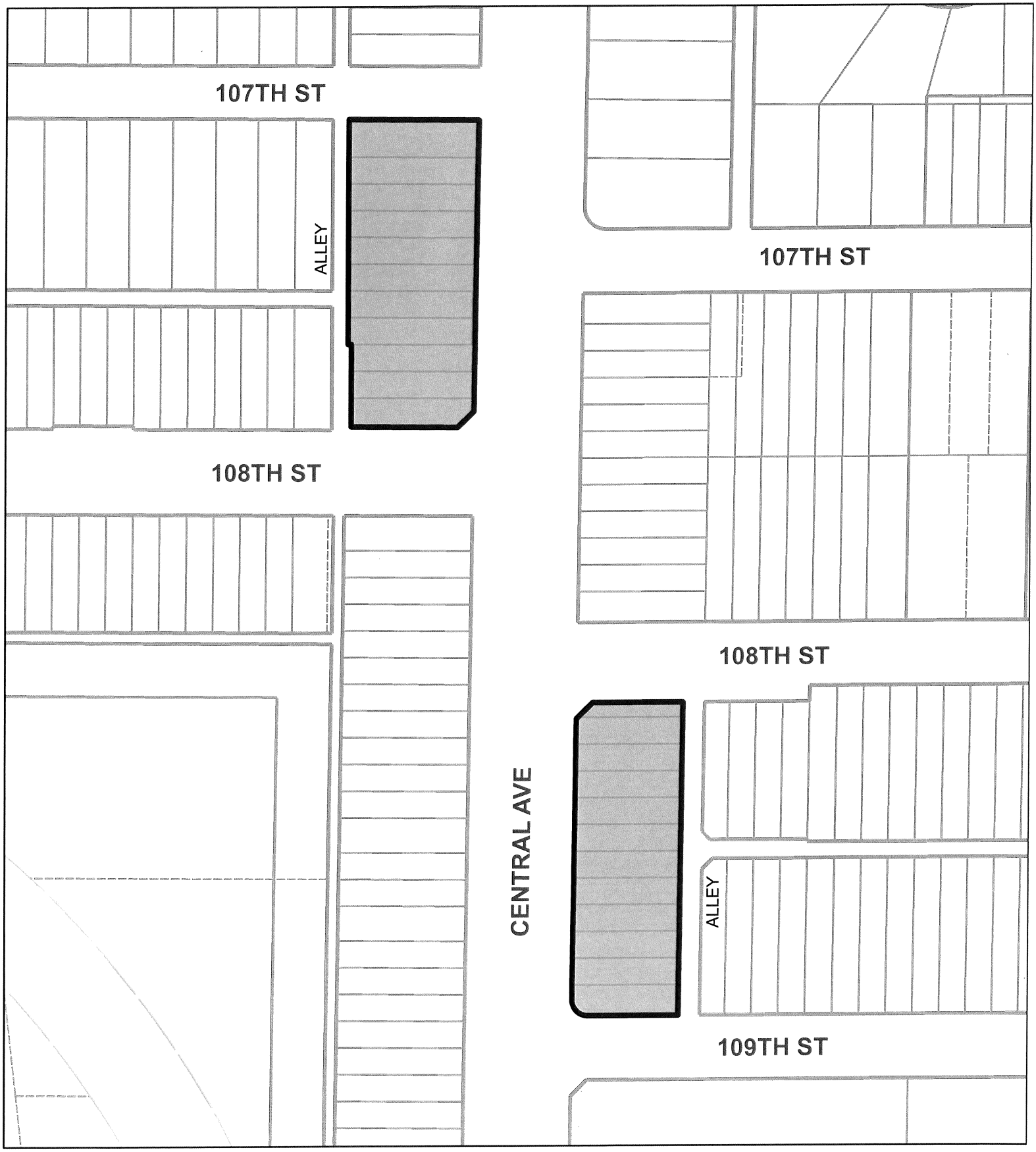

C2-2D-CPIO

0 50 100 200
Feet

C.M. 88.5 A 209, 90 B 209, 88.5 A 211	CPC 2008-1553 CPU

City of Los Angeles

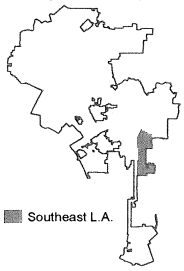

Data Sources: Department of City Planning, Bureau of Engineering

AE/ cf

SELA CPU, SA 3600

020613

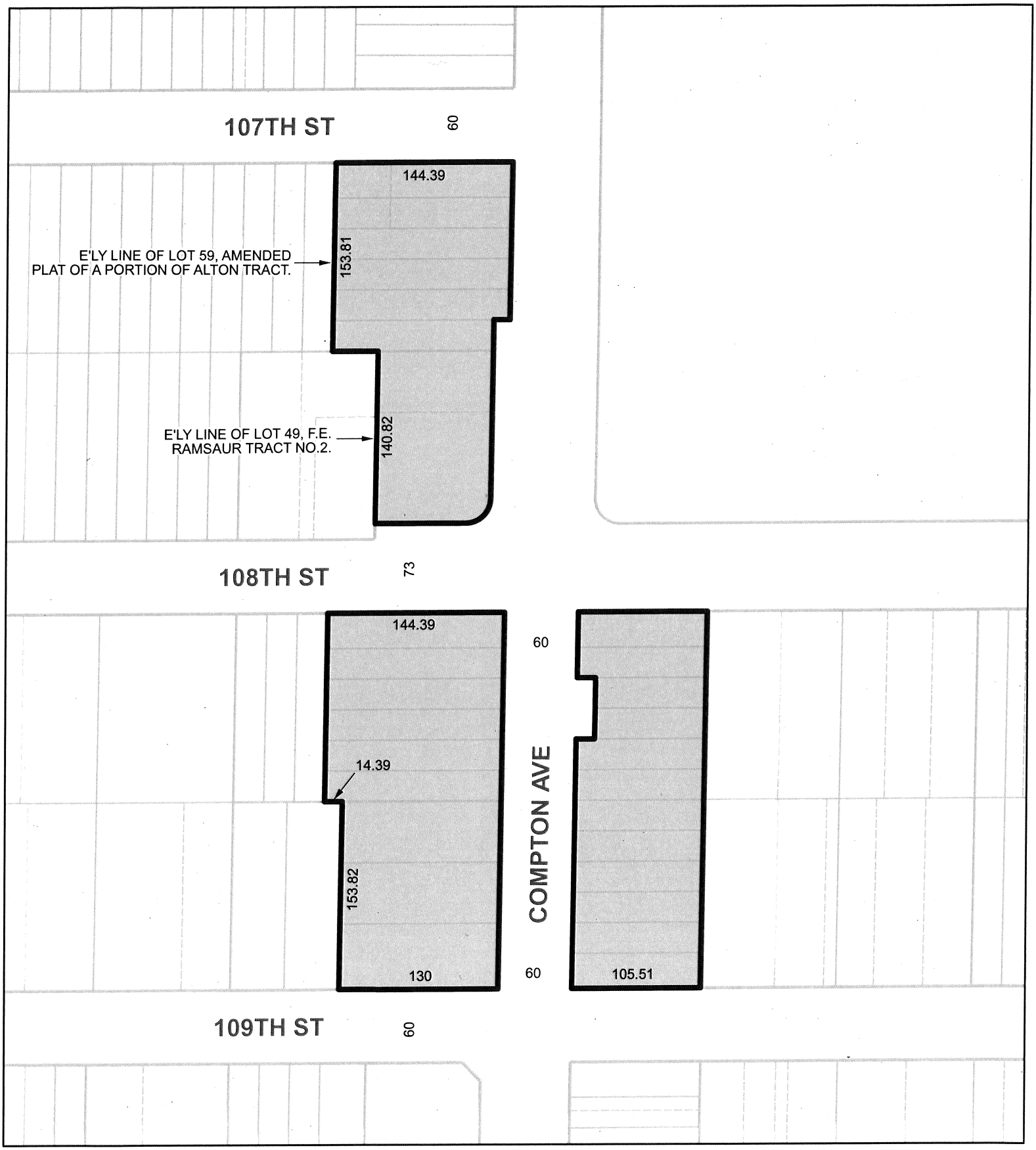

C2-1VL-CPIO

0 50 100 200
Feet

City of Los Angeles

Southeast L.A.

C.M. 88.5 A 213, 90 A 213	CPC 2008-1553 CPU

AE/ Cf

SELA CPU, SA 3615

020613

Data Sources: Department of City Planning, Bureau of Engineering

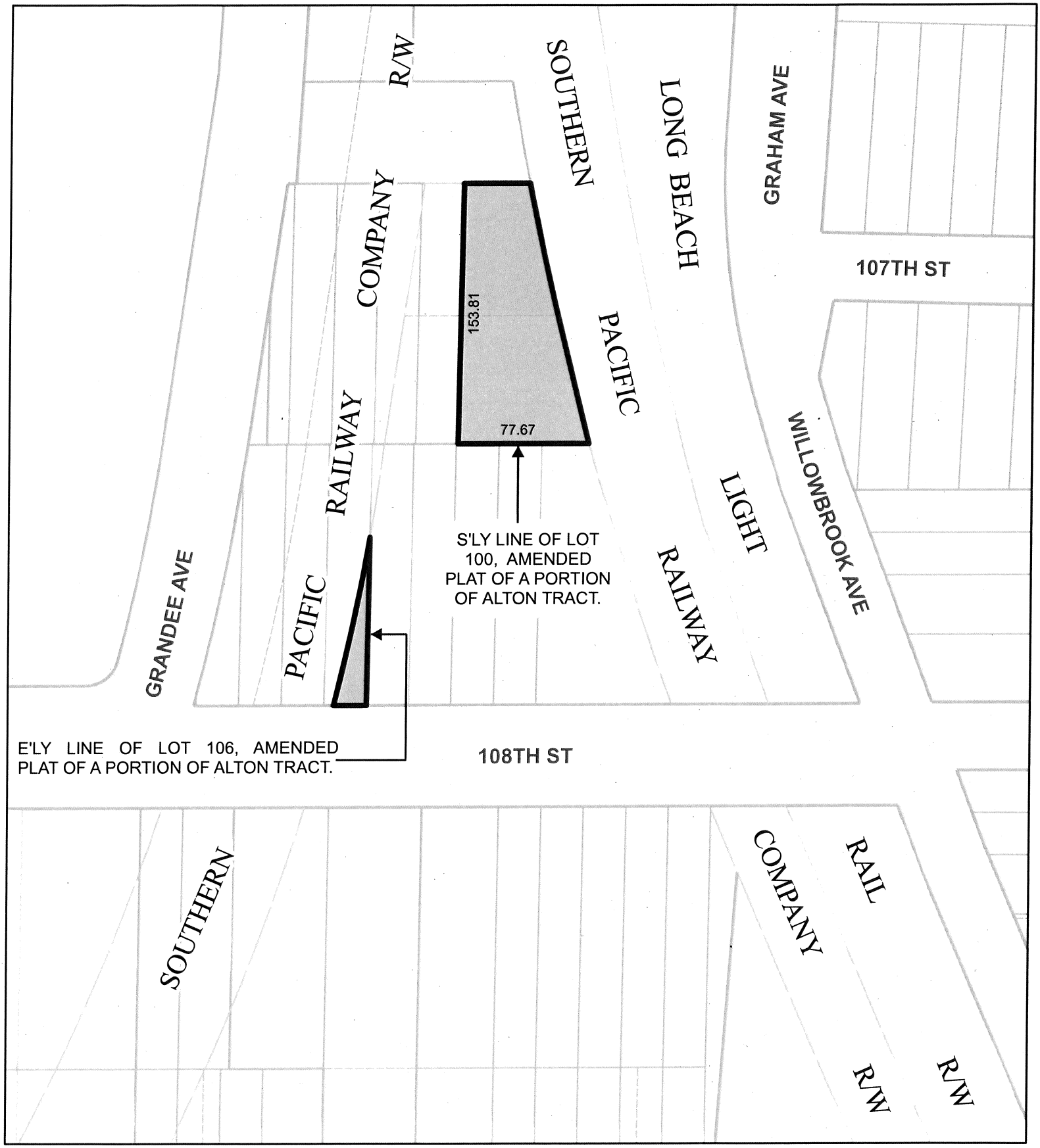

PF-1

0 35 70 140
Feet

City of Los Angeles

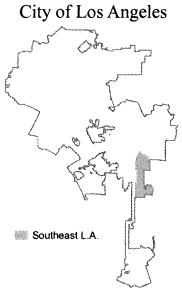

C.M. 88.5 A 213, 90 A 213	CPC 2008-1553 CPU

Data Sources: Department of City Planning, Bureau of Engineering

AE/ Of

SELA CPU, SA 3625

110712

0 25 50 100
Feet

C.M. 88.5 A 215	CPC 2008-1553 CPU

AE/Cf

SELA CPU, SA 3630

010813

City of Los Angeles

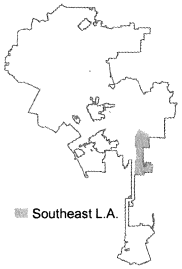

Data Sources: Department of City Planning, Bureau of Engineering

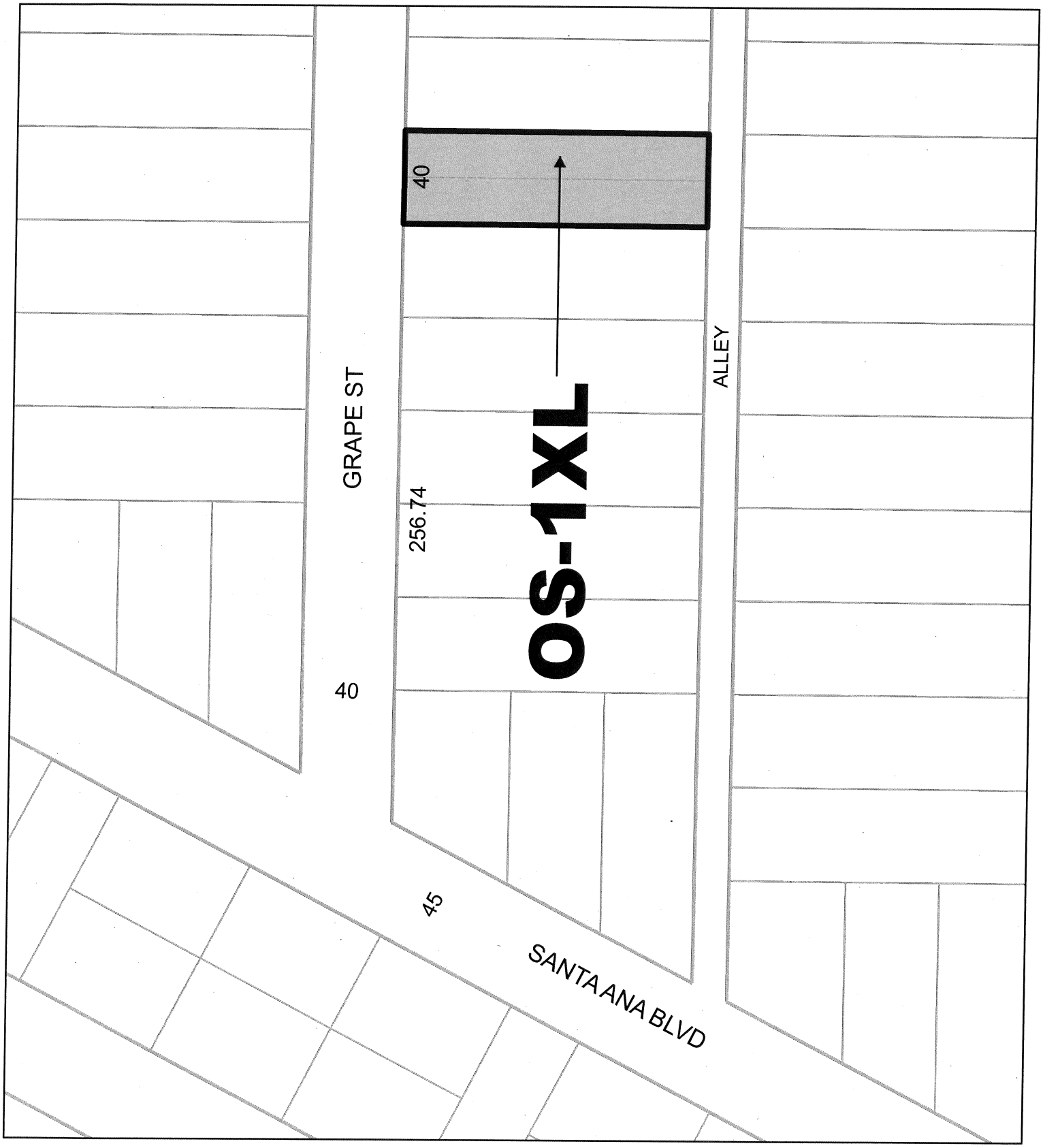

0 20 40 80
Feet

City of Los Angeles

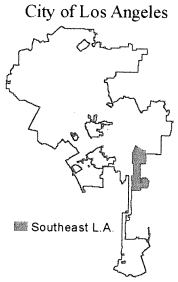

C.M. 88.5 A 215	CPC 2008-1553 CPU

AE/ EA

SELA CPU, SA 3640

103012

Data Sources: Department of City Planning, Bureau of Engineering

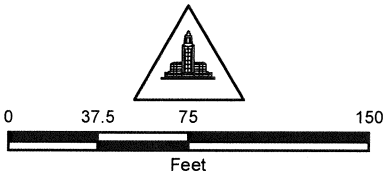

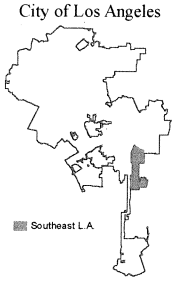

C.M. 88.5 A 203	CPC 2008-1553 CPU

Data Sources: Department of City Planning, Bureau of Engineering

AE/

SELA CPU, SA 3650

110712

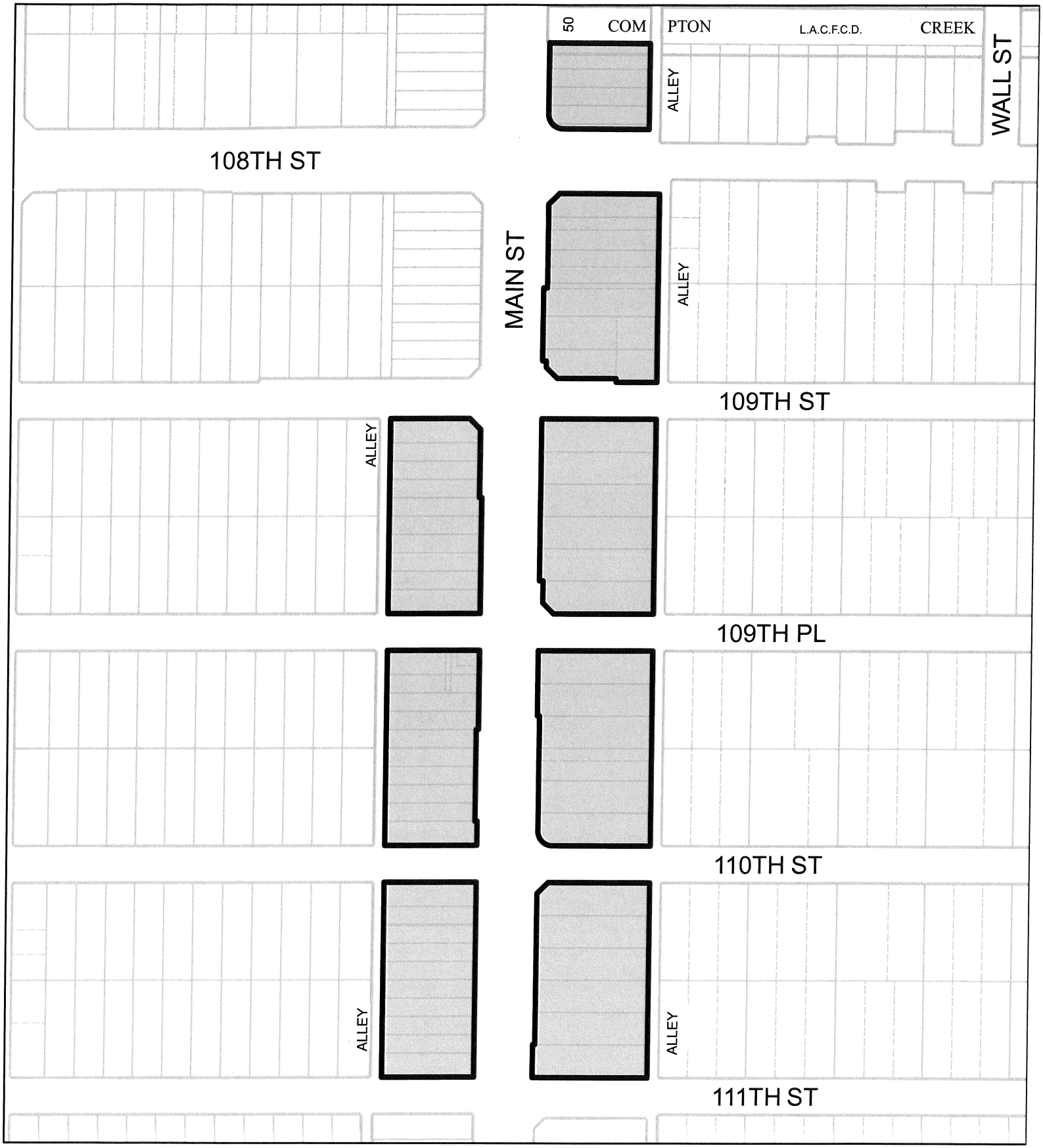

C2-1-CPIO

0 75 150 300
Feet

City of Los Angeles

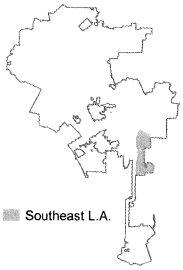

C.M. 88.5 A 203, 88.5 A 205, 90 A 205	CPC 2008-1553 CPU

Data Sources: Department of City Planning, Bureau of Engineering

AE/cf

SELA CPU, SA 3660

010813

PF-1

0 70 140 280
Feet

City of Los Angeles

Southeast L.A.

C.M. 88.5 A 207	CPC 2008-1553 CPU

AE/ HR

SELA CPU, SA 3670

111412

Data Sources: Department of City Planning, Bureau of Engineering

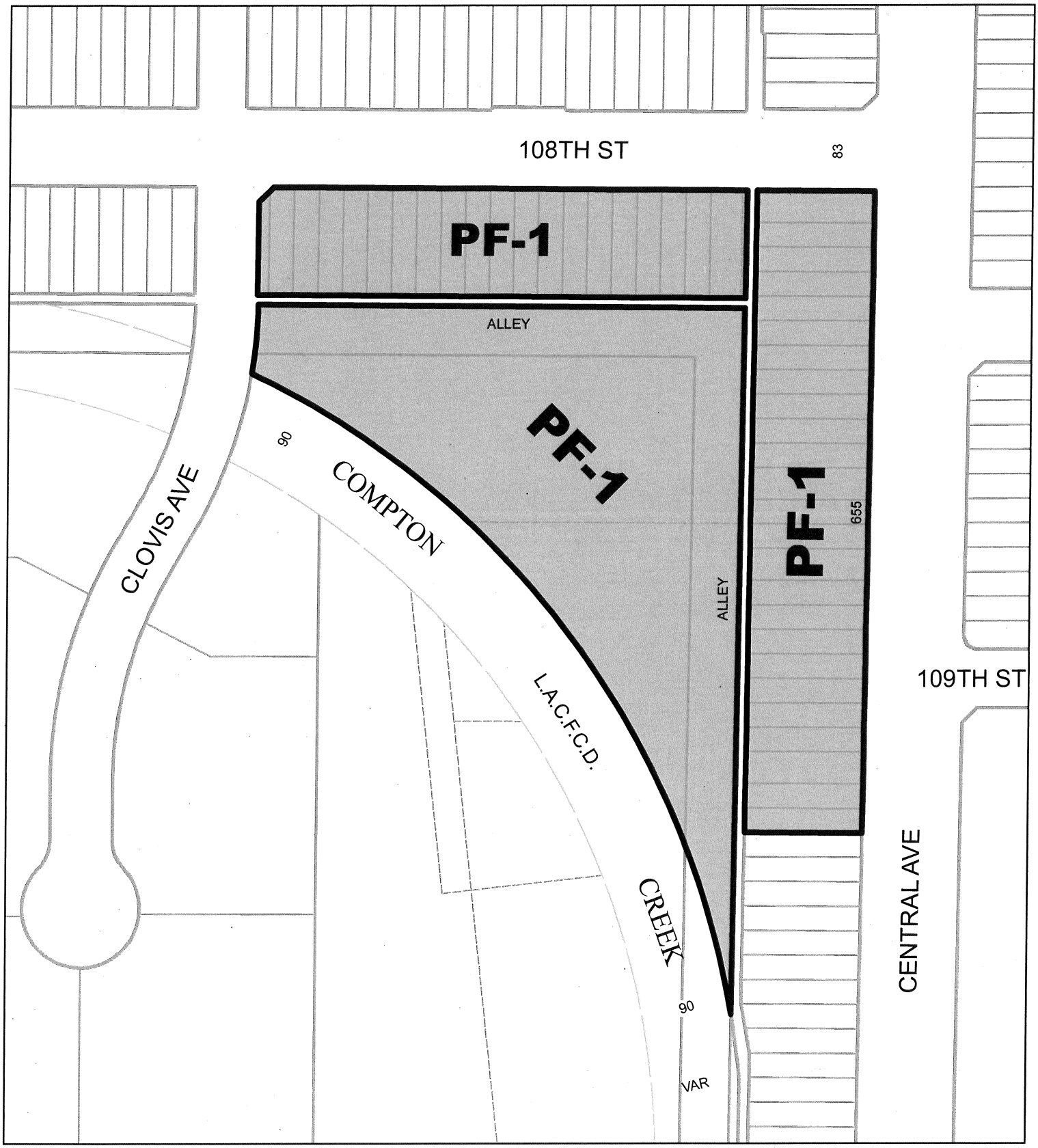

0 62.5 125 250
Feet

City of Los Angeles

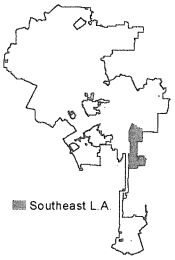

C.M. 88.5 A 209	CPC 2008-1553 CPU

AE/

SELA CPU, SA 3680

110712

Data Sources: Department of City Planning, Bureau of Engineering

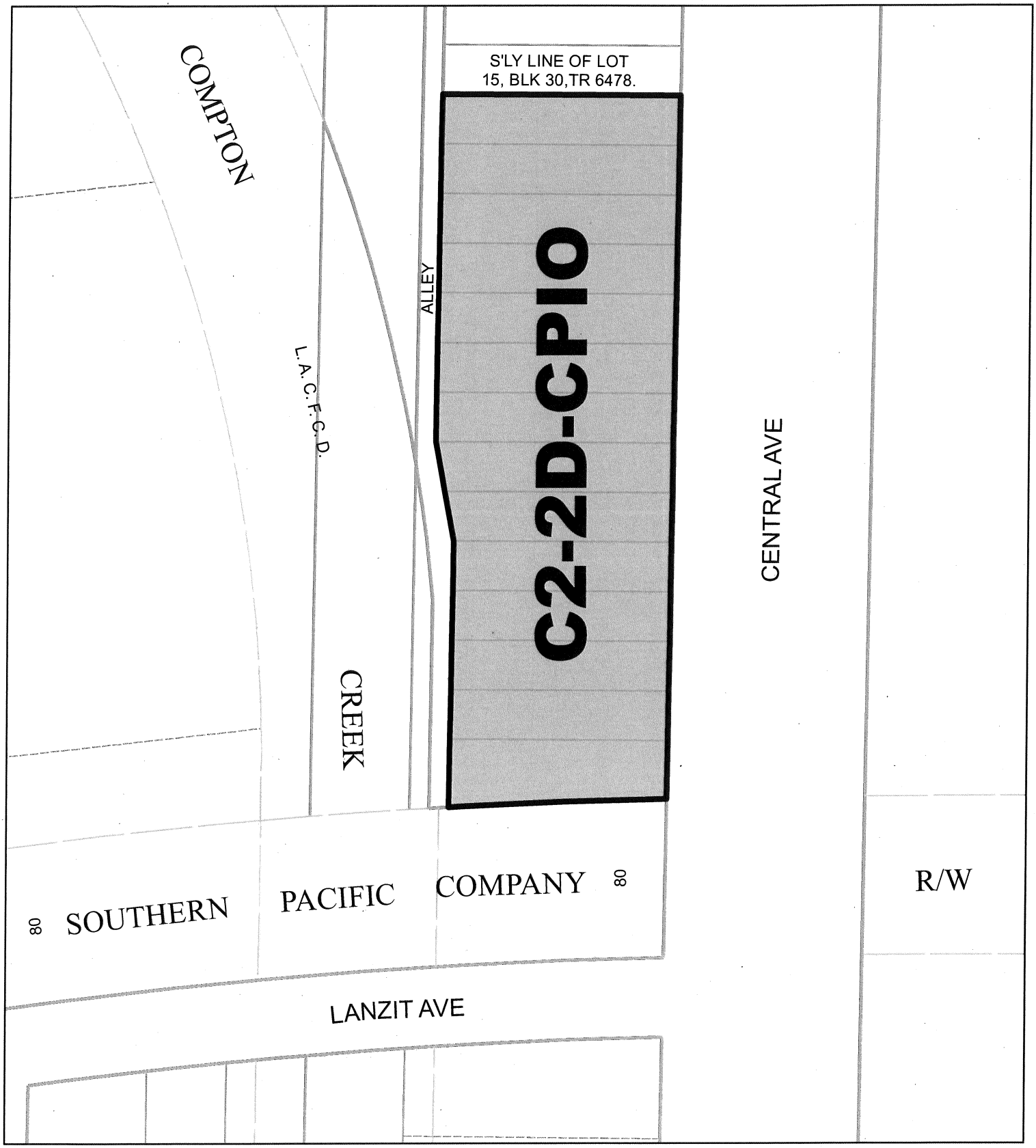

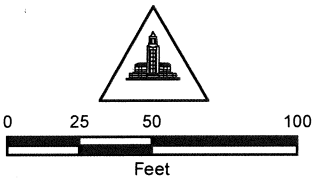

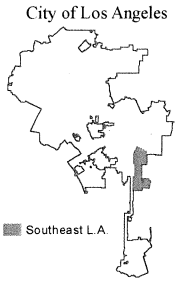

C.M. 88.5 A 209	CPC 2008-1553 CPU

AE/ SHP

SELA CPU, SA 3685

020613

Data Sources: Department of City Planning, Bureau of Engineering

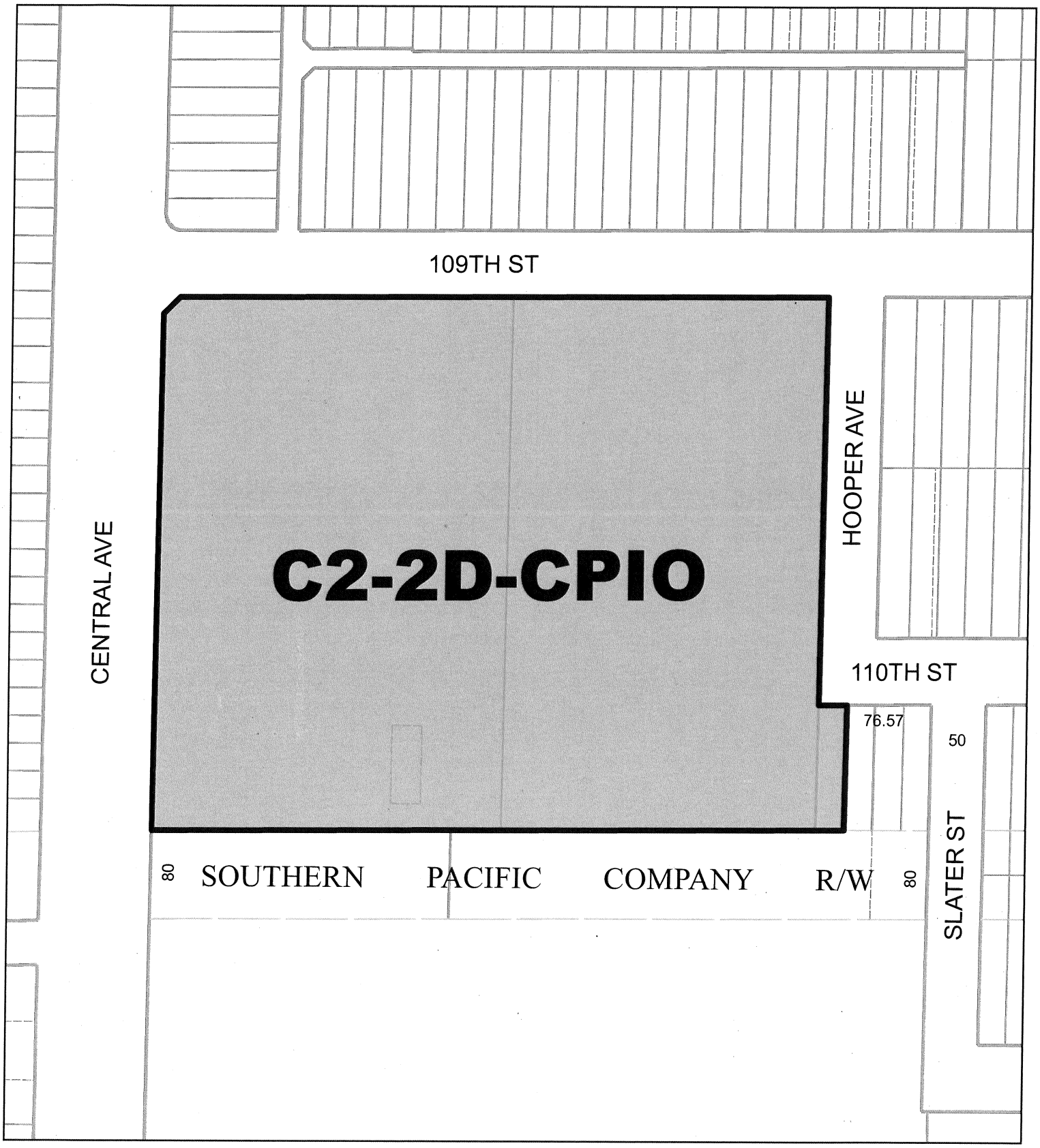

0 62.5 125 250
Feet

C.M. 88.5 A 211	CPC 2008-1553 CPU

AE/ LR

SELA CPU, SA 3690

020613

Data Sources: Department of City Planning, Bureau of Engineering

City of Los Angeles

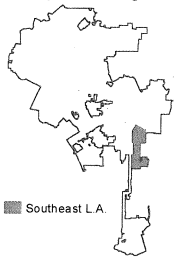

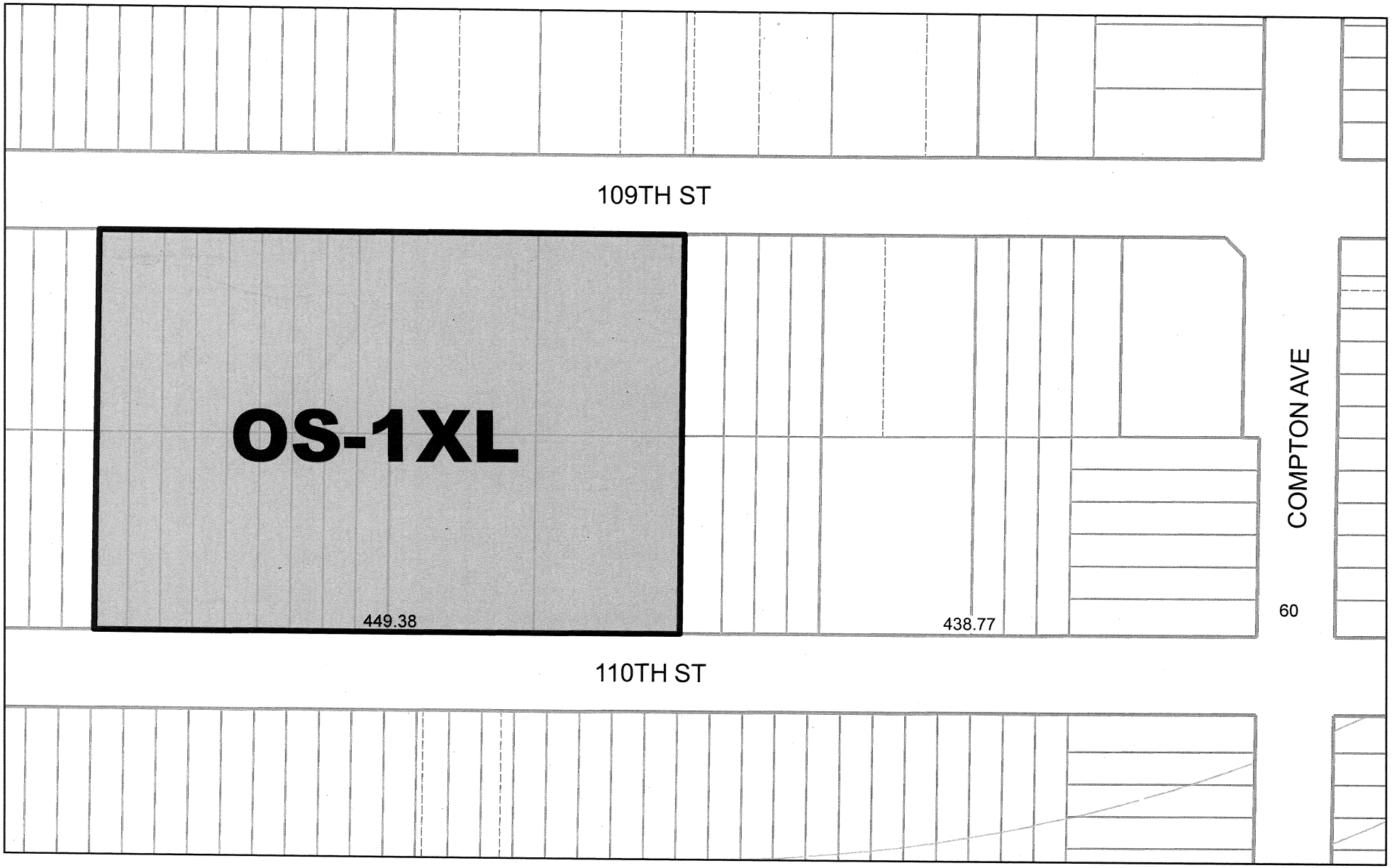

0 50 100 200
Feet

City of Los Angeles

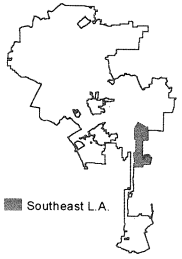

C.M. 88.5 A 211	CPC 2008-1553 CPU

Data Sources: Department of City Planning, Bureau of Engineering

AE/

SELA CPU, SA 3700

111312

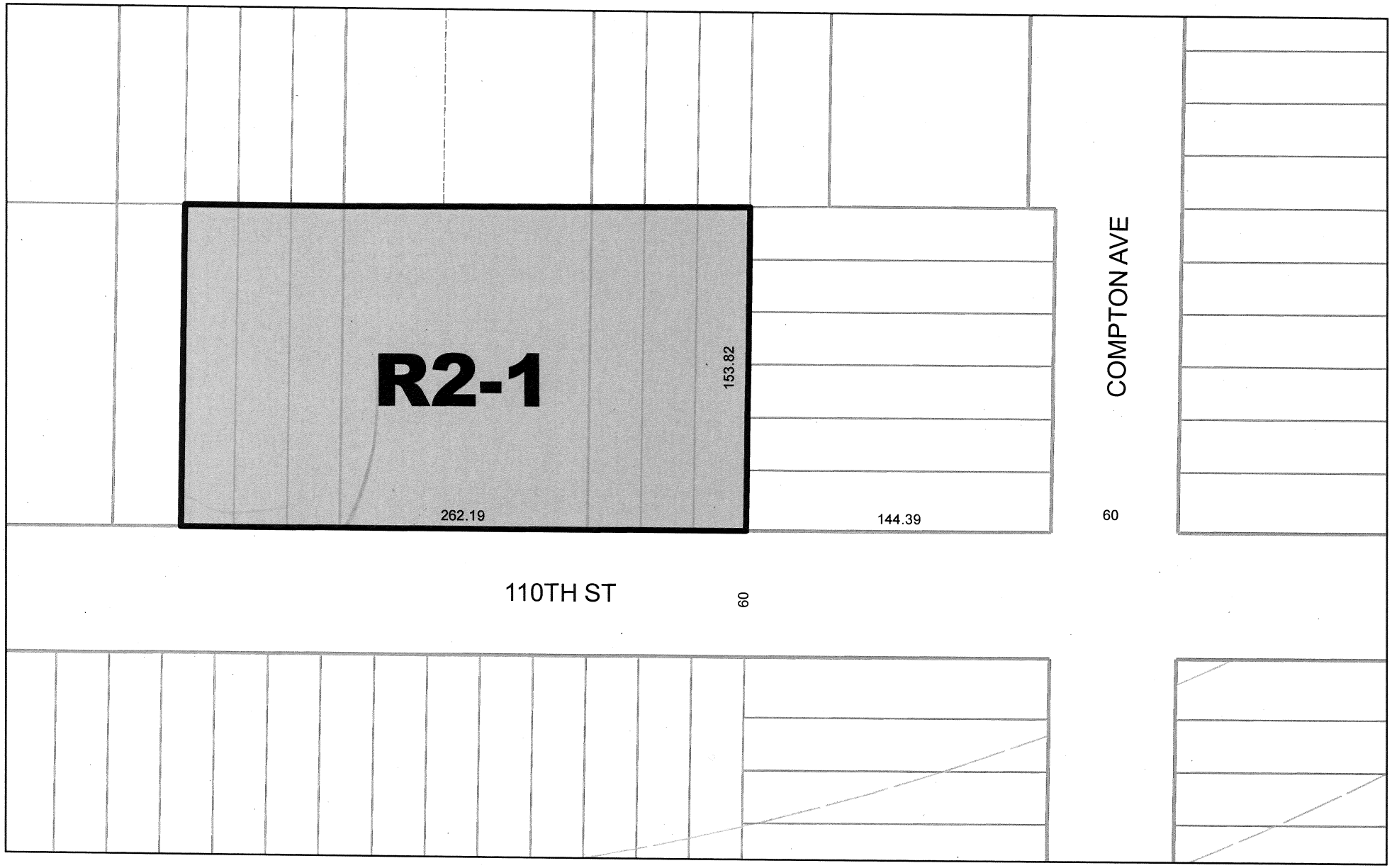

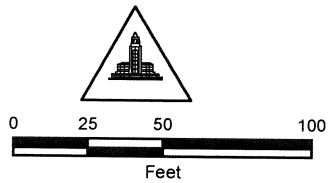

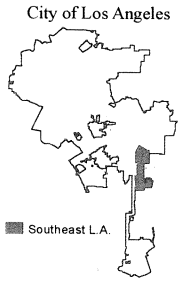

C.M. 88.5 A 213, 88.5 A 211	CPC 2008-1553 CPU

Data Sources: Department of City Planning, Bureau of Engineering

AE/

SELA CPU, SA 3710

111312

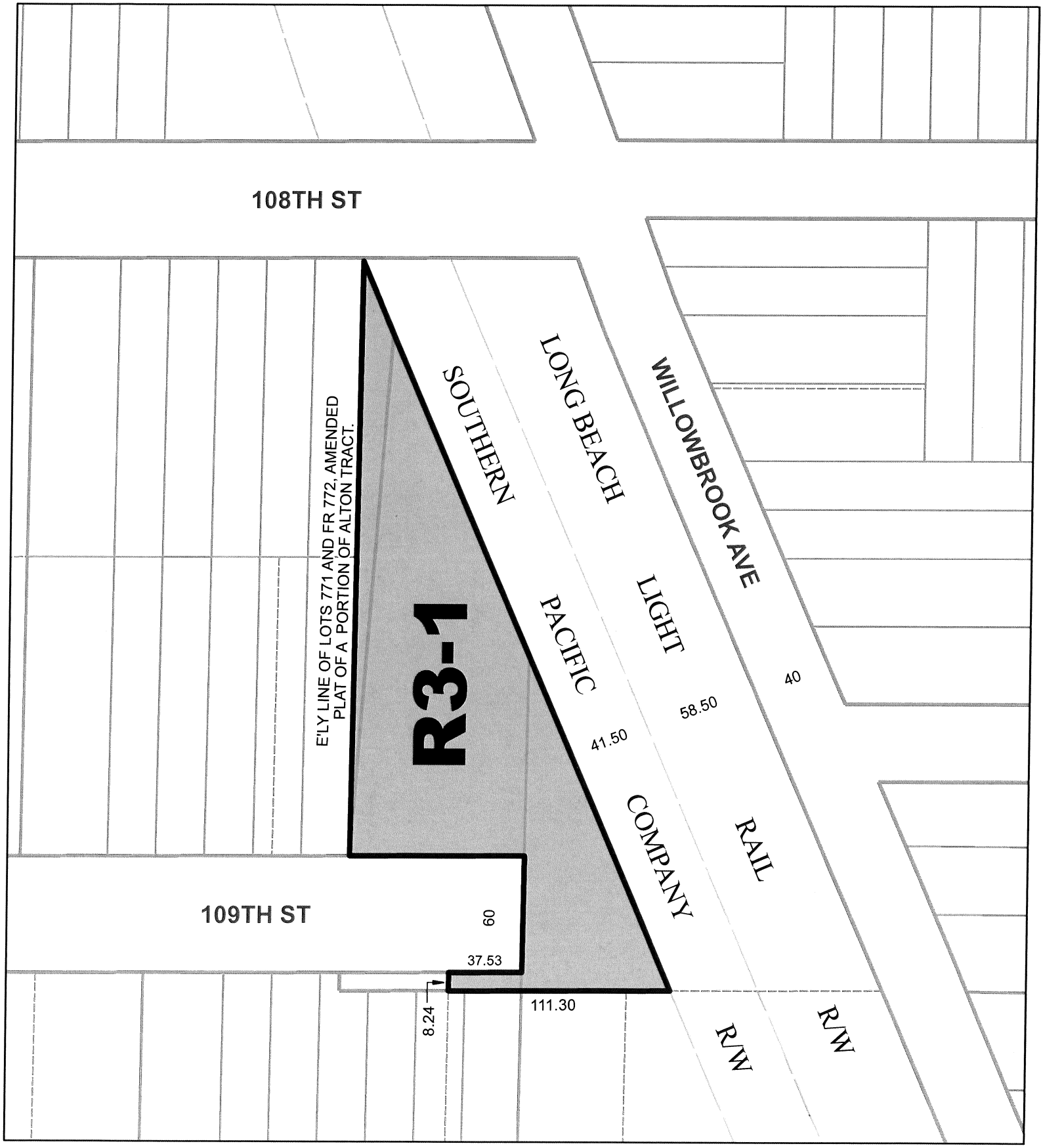

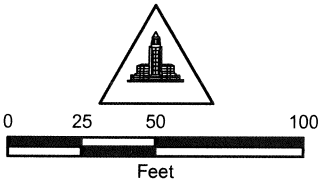

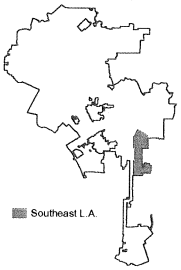

C.M. 88.5 A 213	CPC 2008-1553 CPU

Data Sources: Department of City Planning, Bureau of Engineering

AE/ Cf

SELA CPU, SA 3720

110712

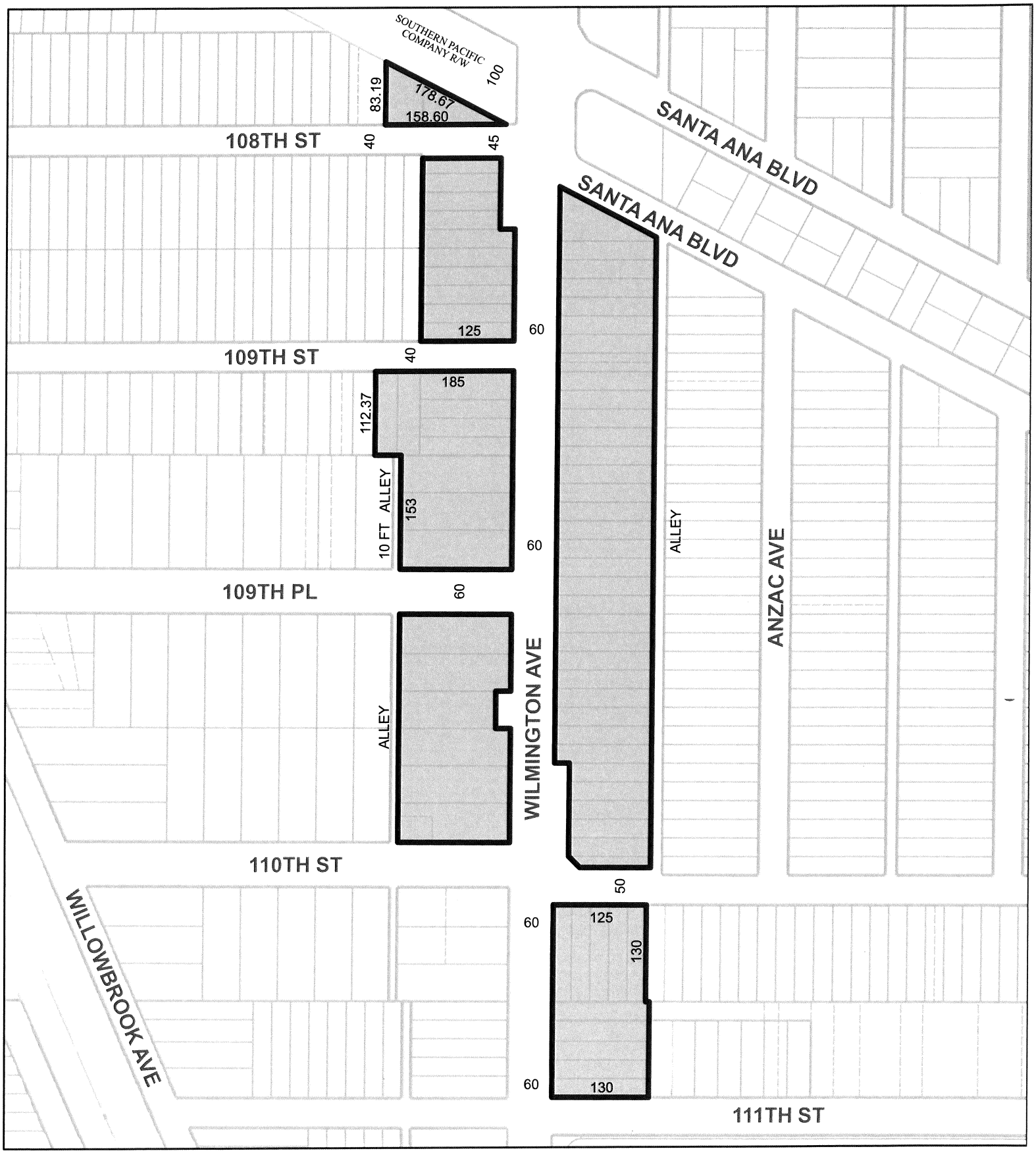

C2-1VL-CPIO

0 75 150 300
Feet

City of Los Angeles

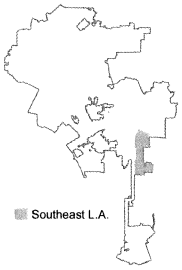

C.M. 88.5 A 215	CPC 2008-1553 CPU

AE/cf

SELA CPU, SA 3730

020613

Data Sources: Department of City Planning, Bureau of Engineering

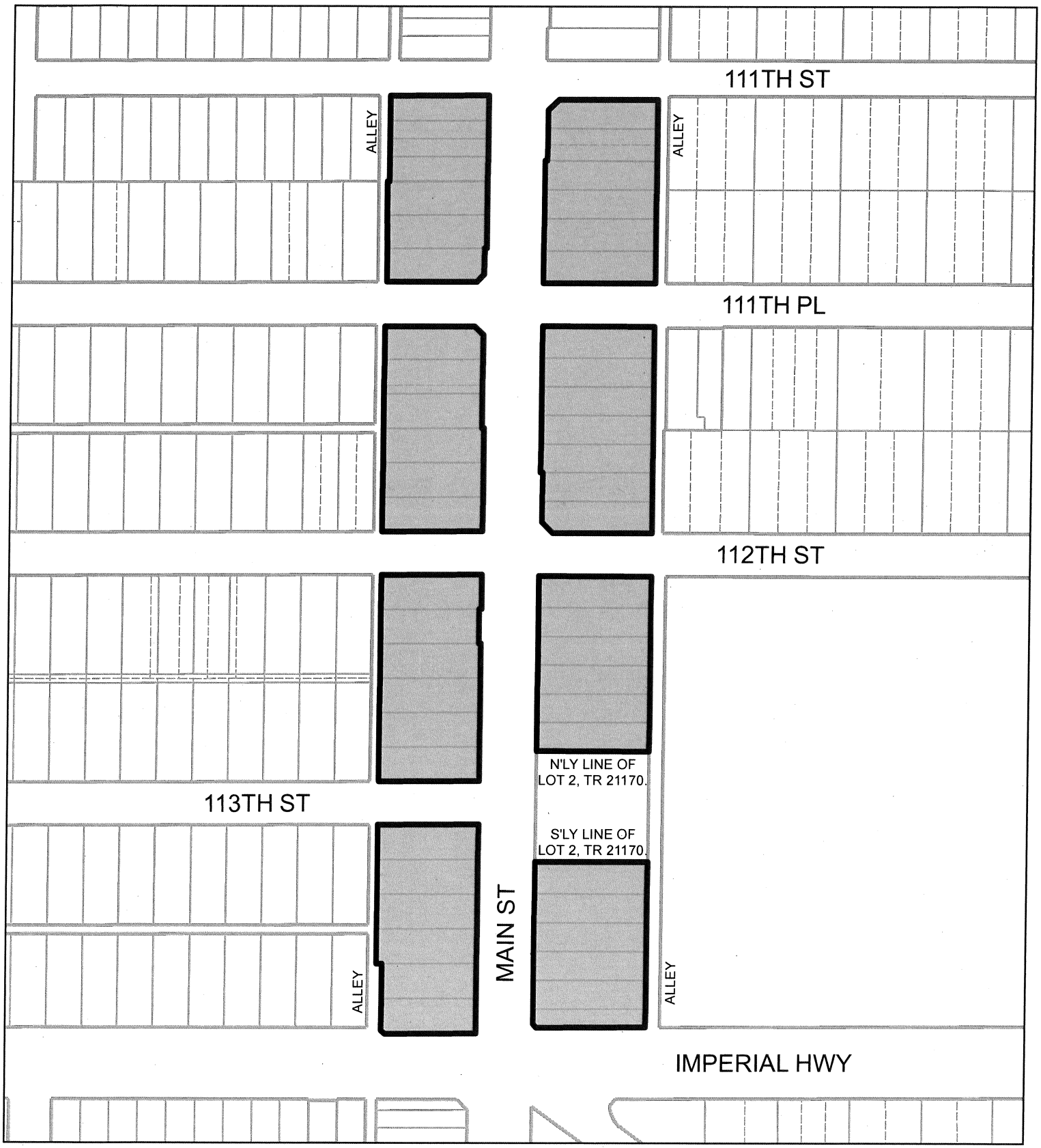

C2-2D-CPIO

0 65 130 260
Feet

City of Los Angeles

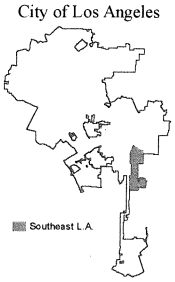

C.M. 87 A 203, 88.5 A 203 87 A 205, 88.5 A 205	CPC 2008-1553 CPU

AE/ fin

SELA CPU, SA 3740

022613

Data Sources: Department of City Planning, Bureau of Engineering

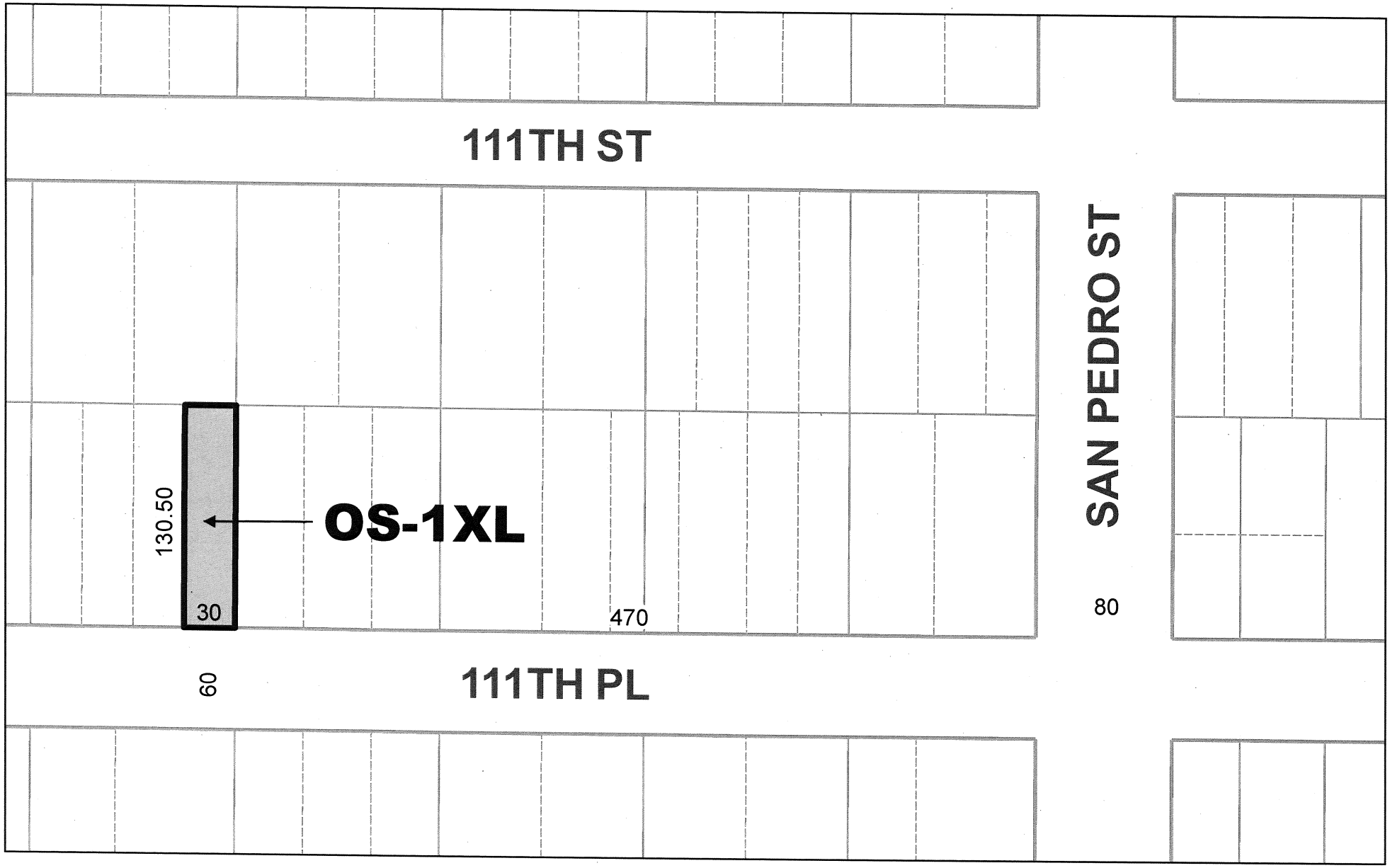

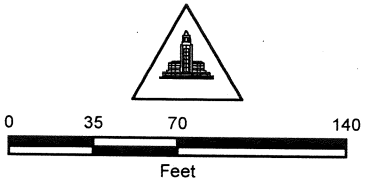

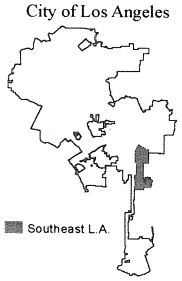

C.M. 87A205, 88.5A205	CPC 2008-1553 CPU

Data Sources: Department of City Planning, Bureau of Engineering

AE/ AB

SELA CPU, SA 3745

120915

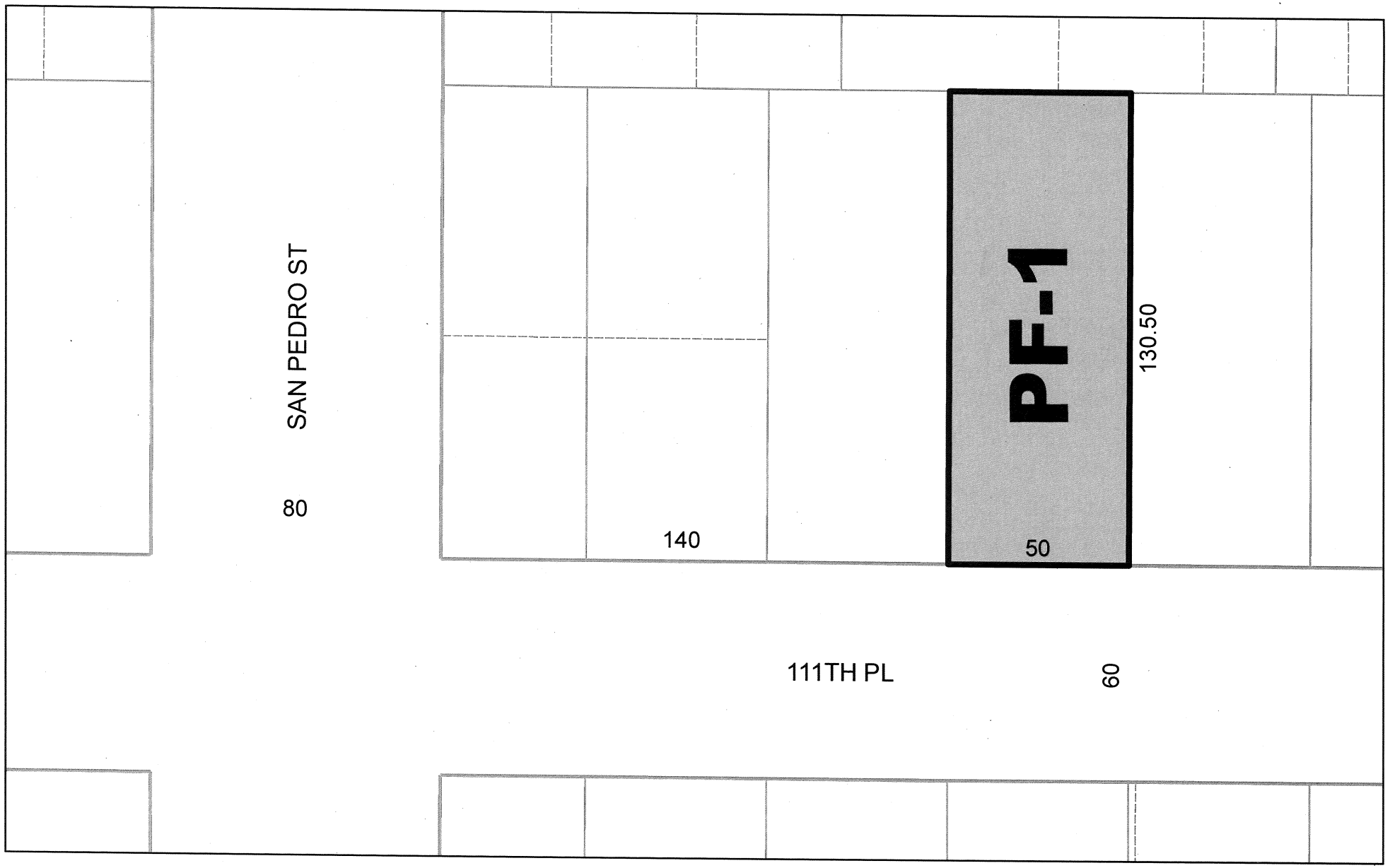

0 25 50 100
Feet

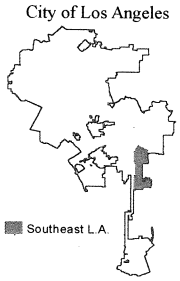

C.M. 87.5 A 205, 88.5 A 205	CPC 2008-1553 CPU

Data Sources: Department of City Planning, Bureau of Engineering

AE/

SELA CPU, SA 3750

111312

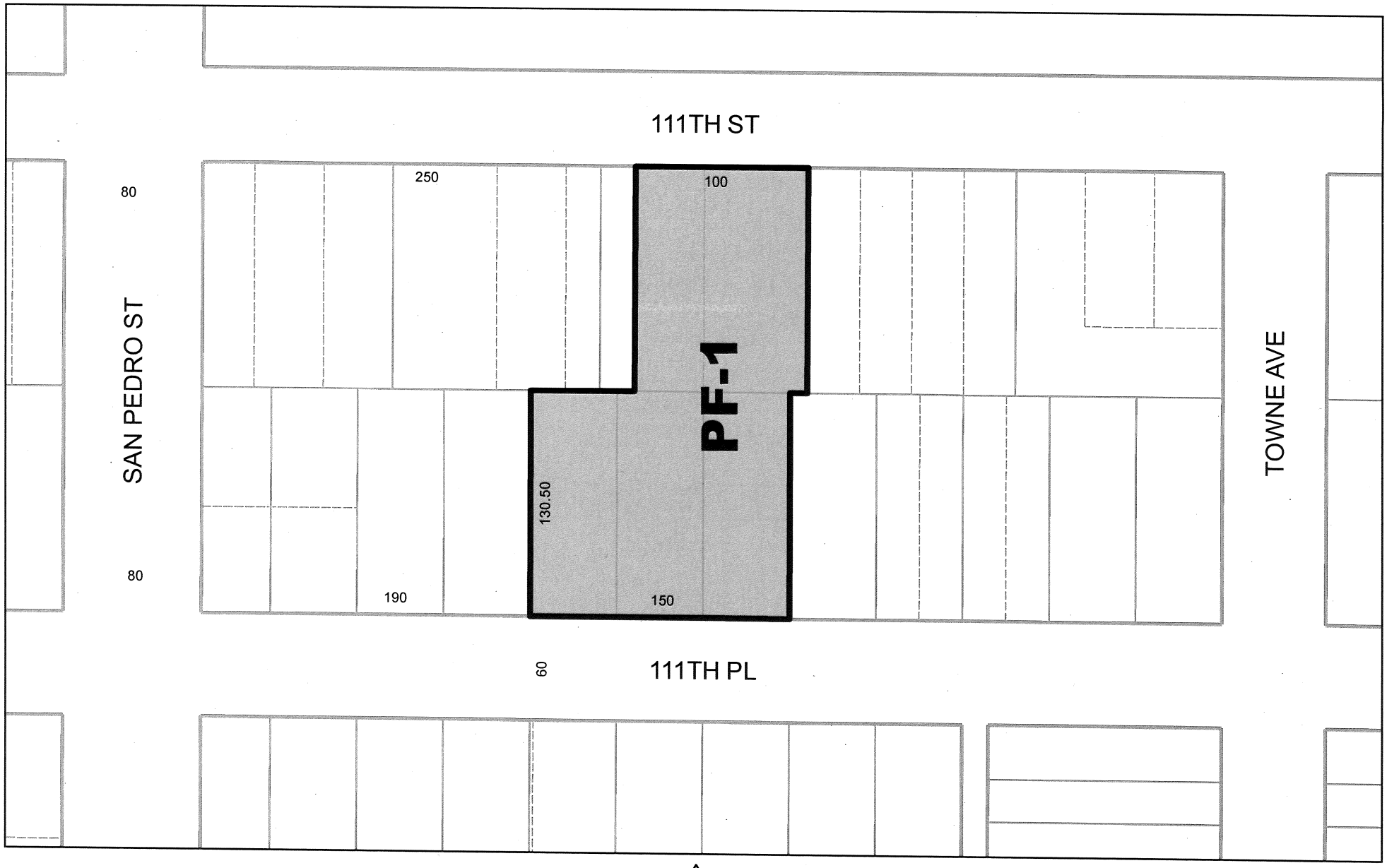

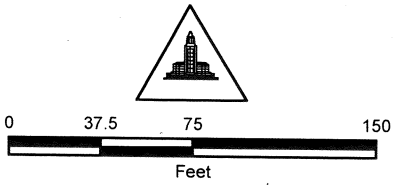

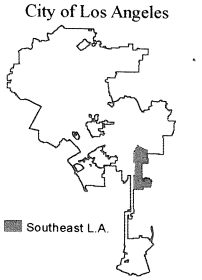

C.M. 87 A 205, 88.5 A 205	CPC 2008-1553 CPU

Data Sources: Department of City Planning, Bureau of Engineering

AE/ RIT

SELA CPU, SA 3760

111312

0 12.5 25 50
Feet

City of Los Angeles

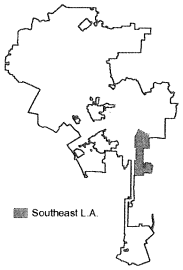

C.M. 88.5 A 209	CPC 2008-1553 CPU

LH/cf

SELA CPU, SA 3765

050417

Data Sources: Department of City Planning, Bureau of Engineering

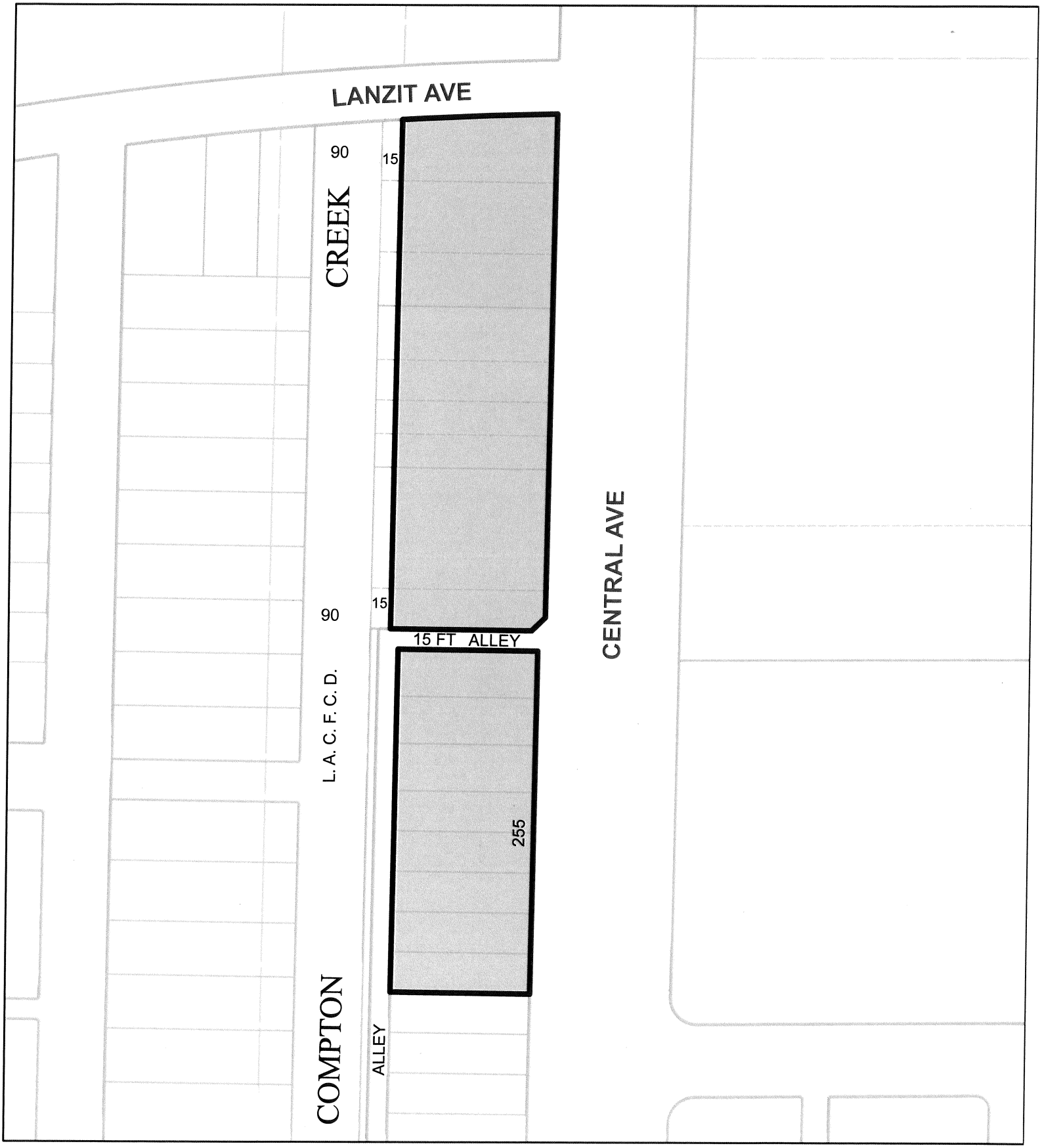

C2-2D-CPIO

0 37.5 75 150
Feet

City of Los Angeles

Southeast L.A.

C.M. 87 A 209, 88.5 A 209	CPC 2008-1553 CPU

Data Sources: Department of City Planning, Bureau of Engineering

AE/Cf

SELA CPU, SA 3770

020613

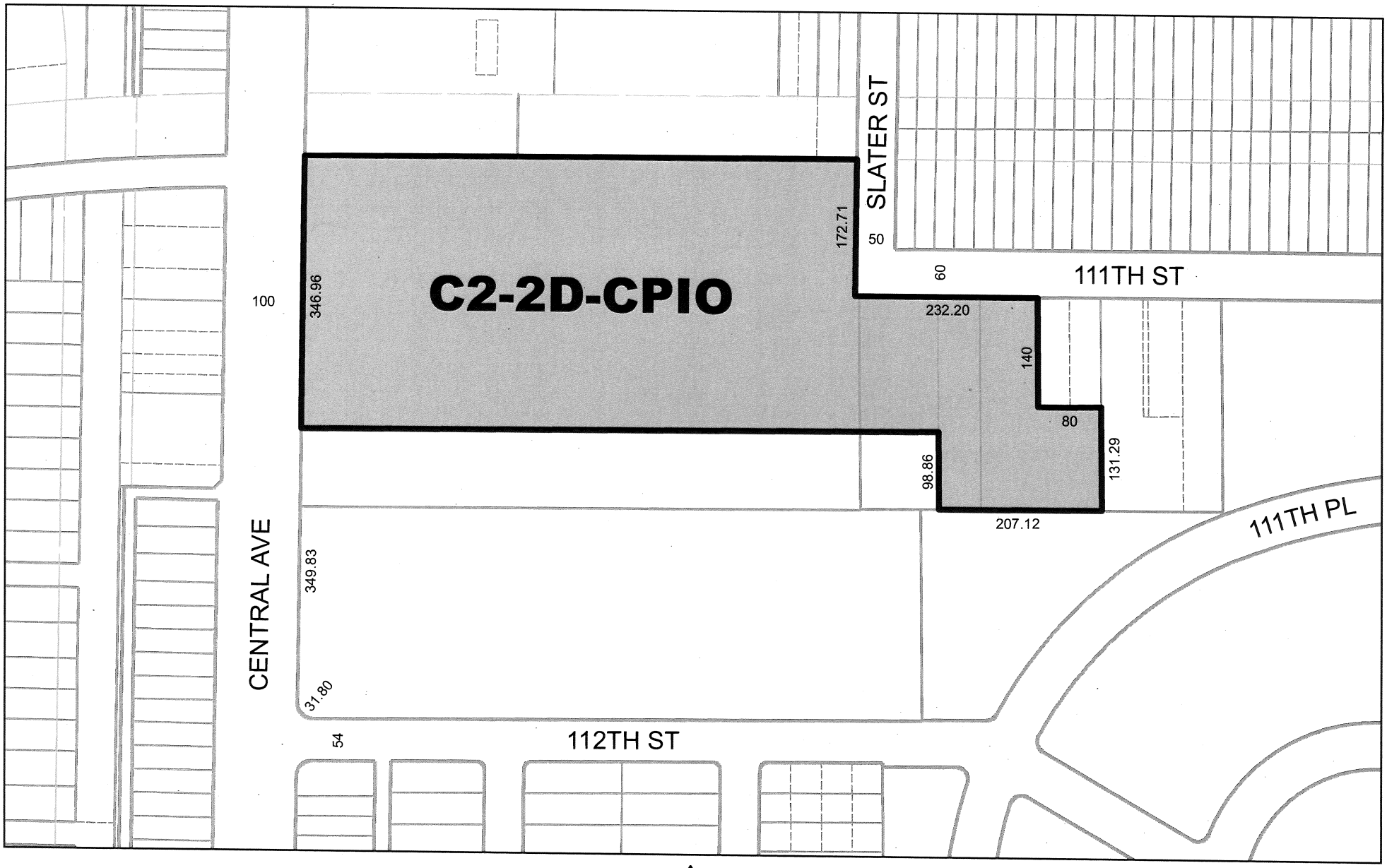

0 65 130 260
Feet

City of Los Angeles

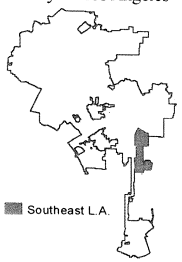

C.M. 87 A 211, 88.5 A 211	CPC 2008-1553 CPU

Data Sources: Department of City Planning, Bureau of Engineering

AE/

SELA CPU, SA 3780

013113

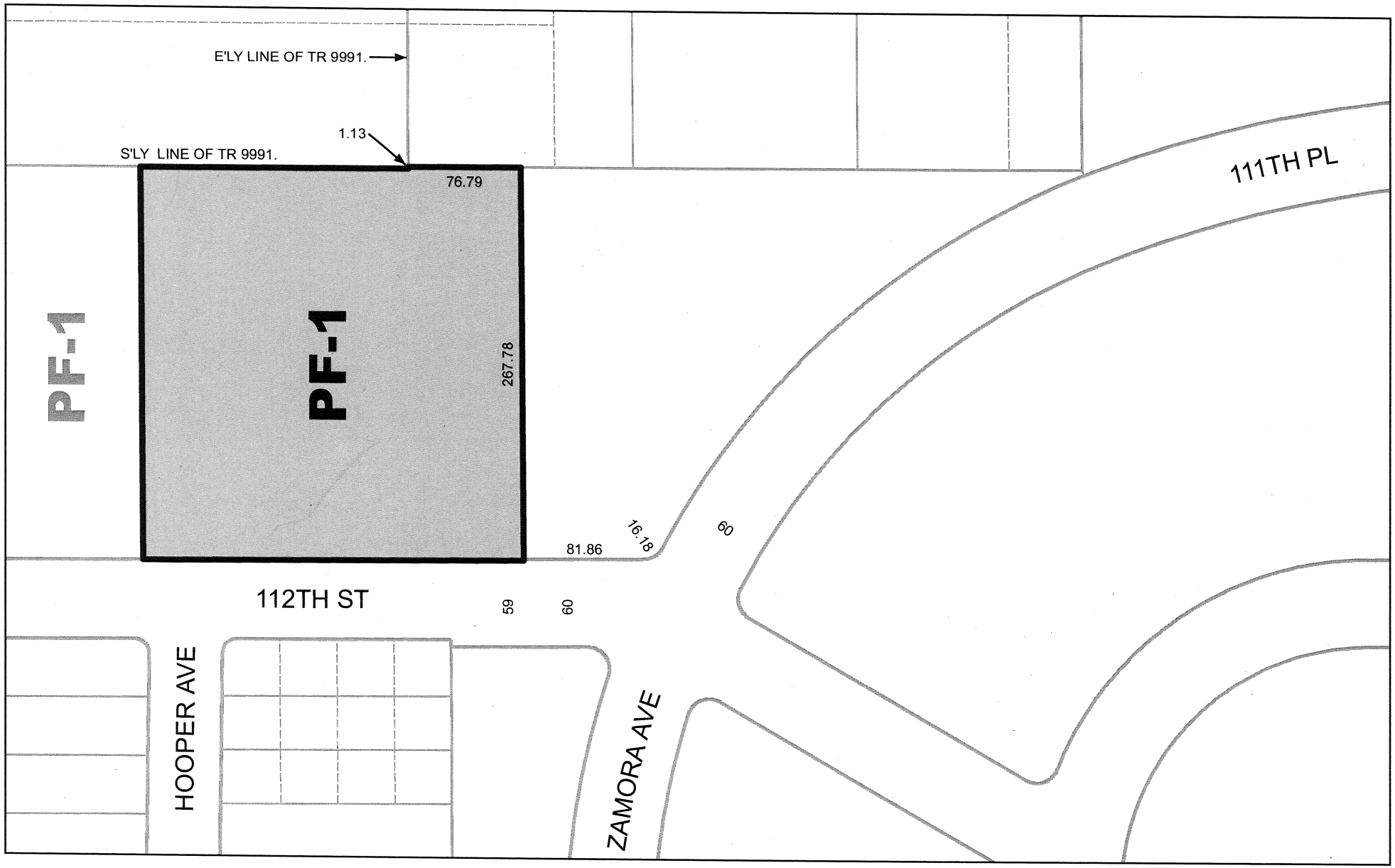

0 40 80 160
Feet

C.M. 87 A 211	CPC 2008-1553 CPU

AE/

SELA CPU, SA 3785

111312

Data Sources: Department of City Planning, Bureau of Engineering

City of Los Angeles

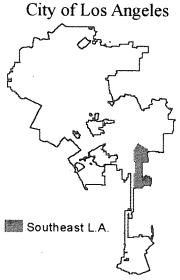

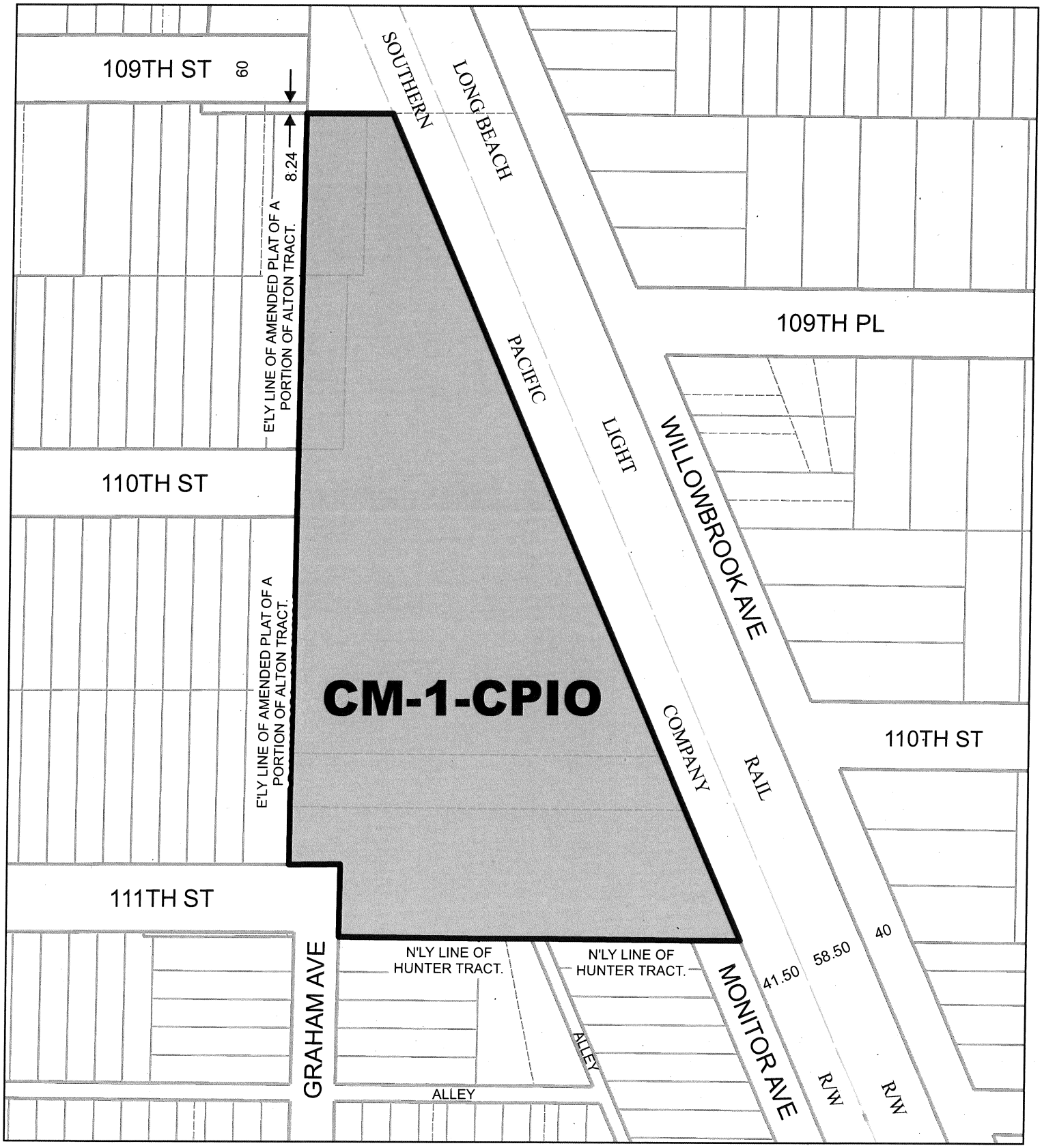

0 62.5 125 250

Feet

City of Los Angeles

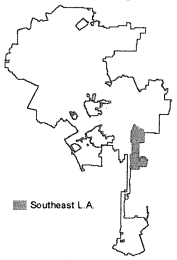

C.M. 88.5 A 213	CPC 2008-1553 CPU

AE/ EPO

SELA CPU, SA 3790

122612

Data Sources: Department of City Planning, Bureau of Engineering

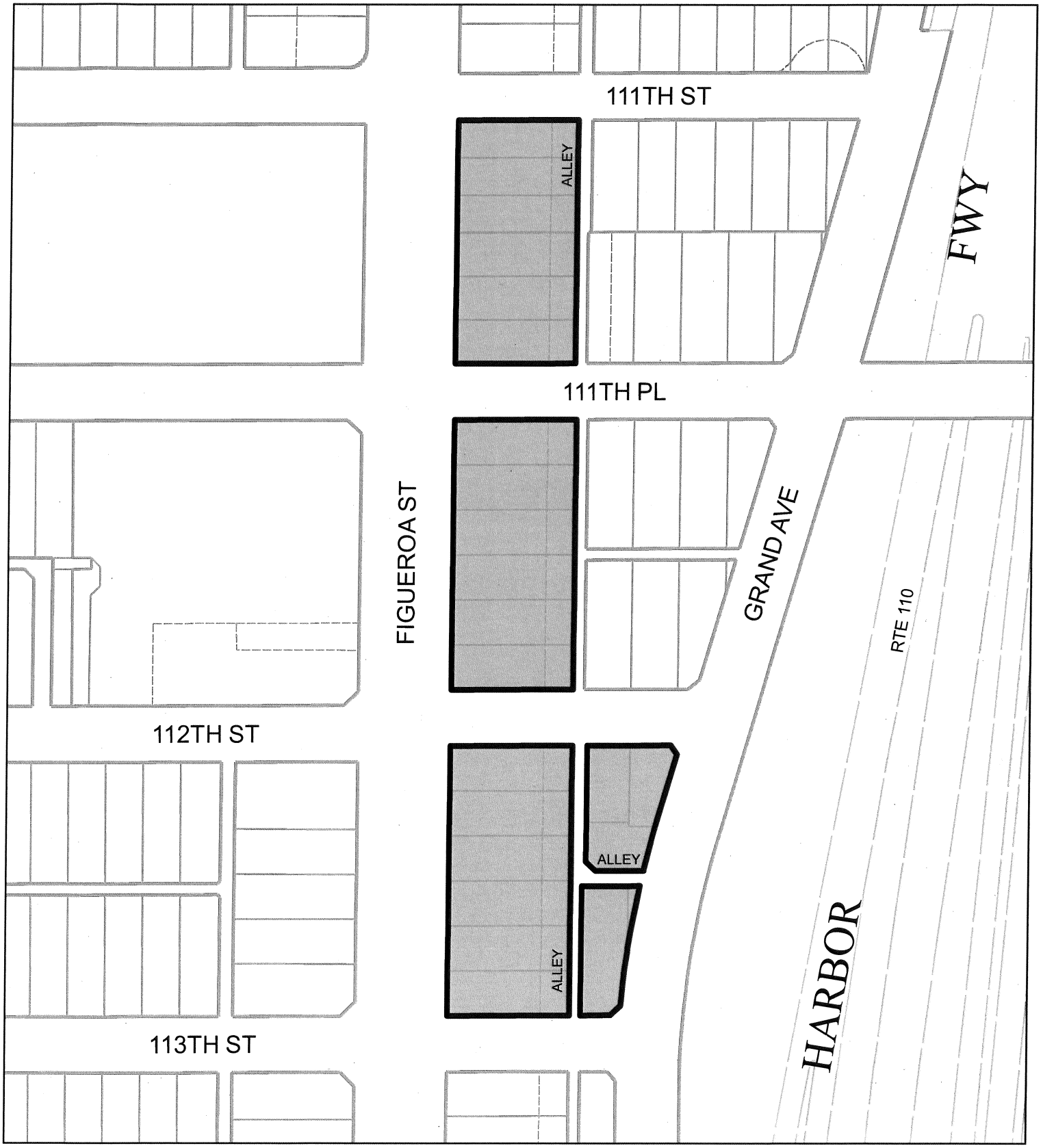

C2-2D-CPIO

0 35 70 140
Feet

City of Los Angeles

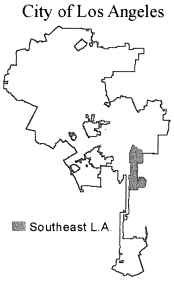

C.M. 87 A 201, 88.5 A 201	CPC 2008-1553 CPU

AE/LH

SELA CPU, SA 3800

010813

Data Sources: Department of City Planning, Bureau of Engineering

C2-2D-CPIO

0 62.5 125 250
Feet

City of Los Angeles

Southeast L.A.

C.M. 87 A 203, 88.5 A 203	CPC 2008-1553 CPU

AE/MA

SELA CPU, SA 3805

111412

Data Sources: Department of City Planning, Bureau of Engineering

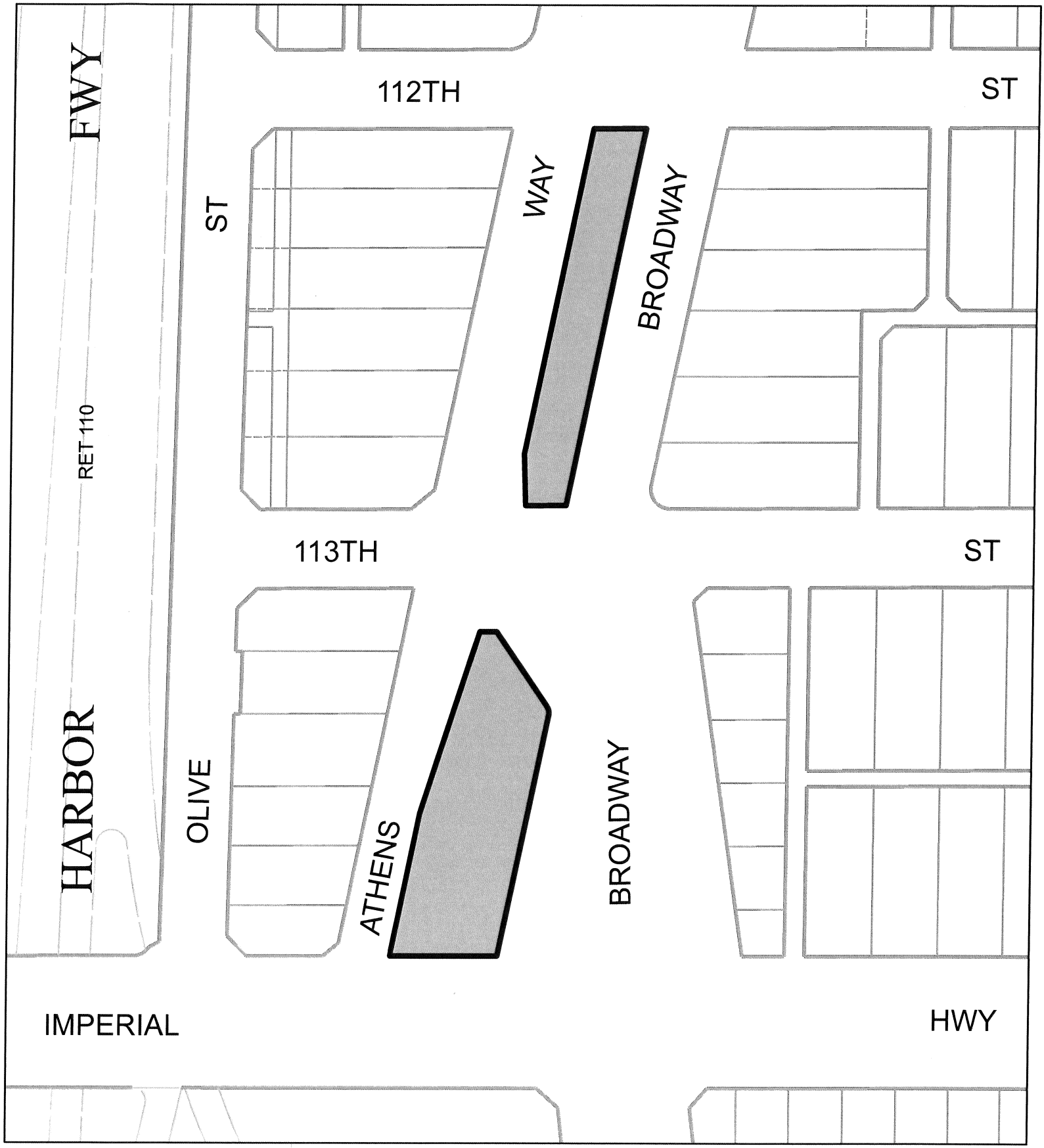

C2-2D-CPIO

0 50 100 200
Feet

City of Los Angeles

Southeast L.A.

C.M. 87 A 203	CPC 2008-1553 CPU

Data Sources: Department of City Planning, Bureau of Engineering

AE/

SELA CPU, SA 3810

111412

M1-1-CPIO

0 50 100 200
Feet

City of Los Angeles

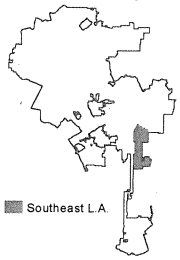

C.M. 87 A 207	CPC 2008-1553 CPU

AE/

SELA CPU, SA 3820

122612

Data Sources: Department of City Planning, Bureau of Engineering

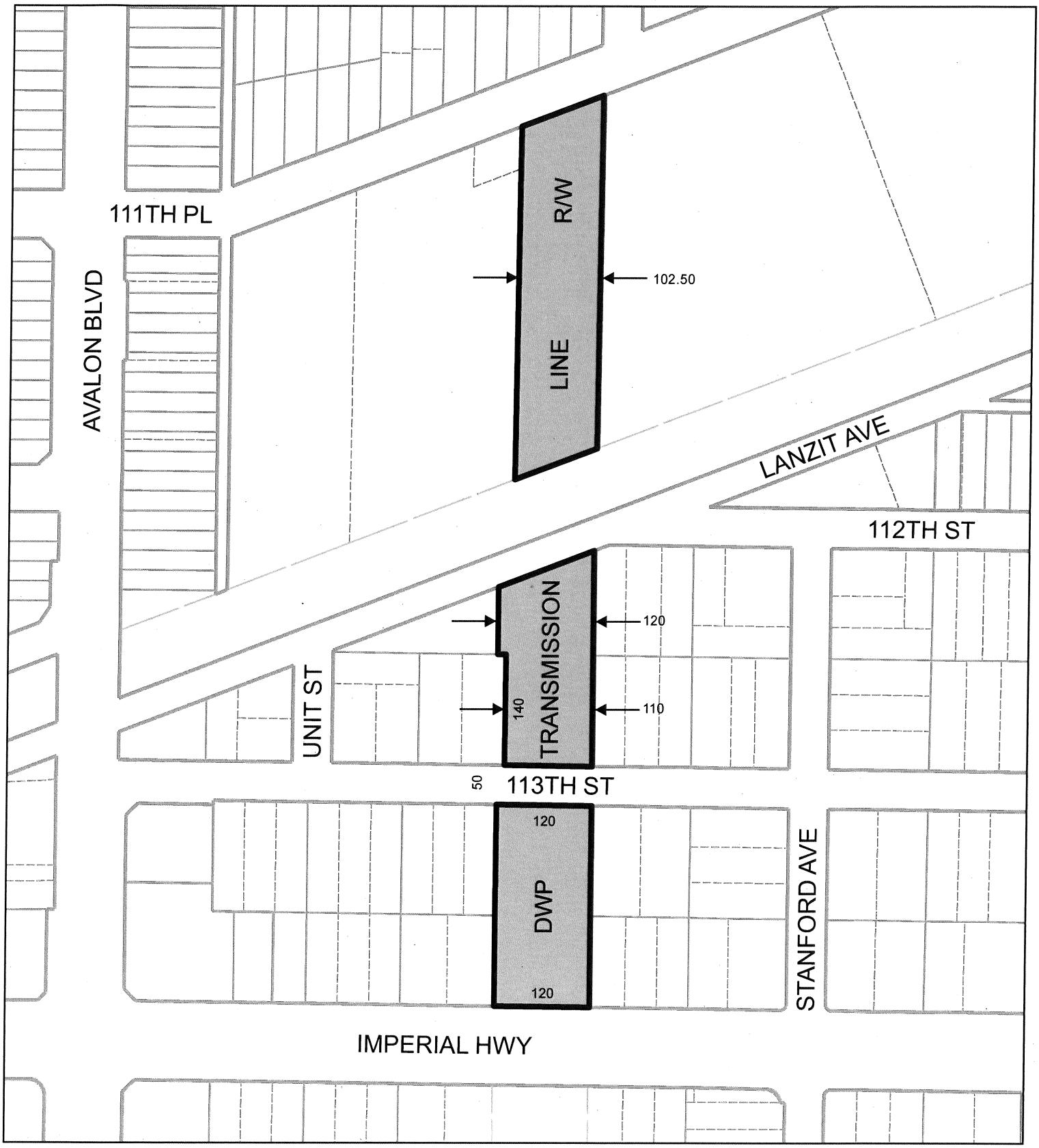

PF-1

0 75 150 300
Feet

City of Los Angeles

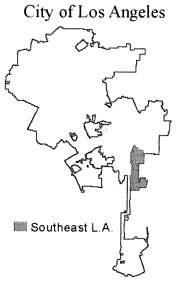

C.M. 87 A 207, 88.5 A 207	CPC 2008-1553 CPU

AE/

SELA CPU, SA 3830

111412

Data Sources: Department of City Planning, Bureau of Engineering

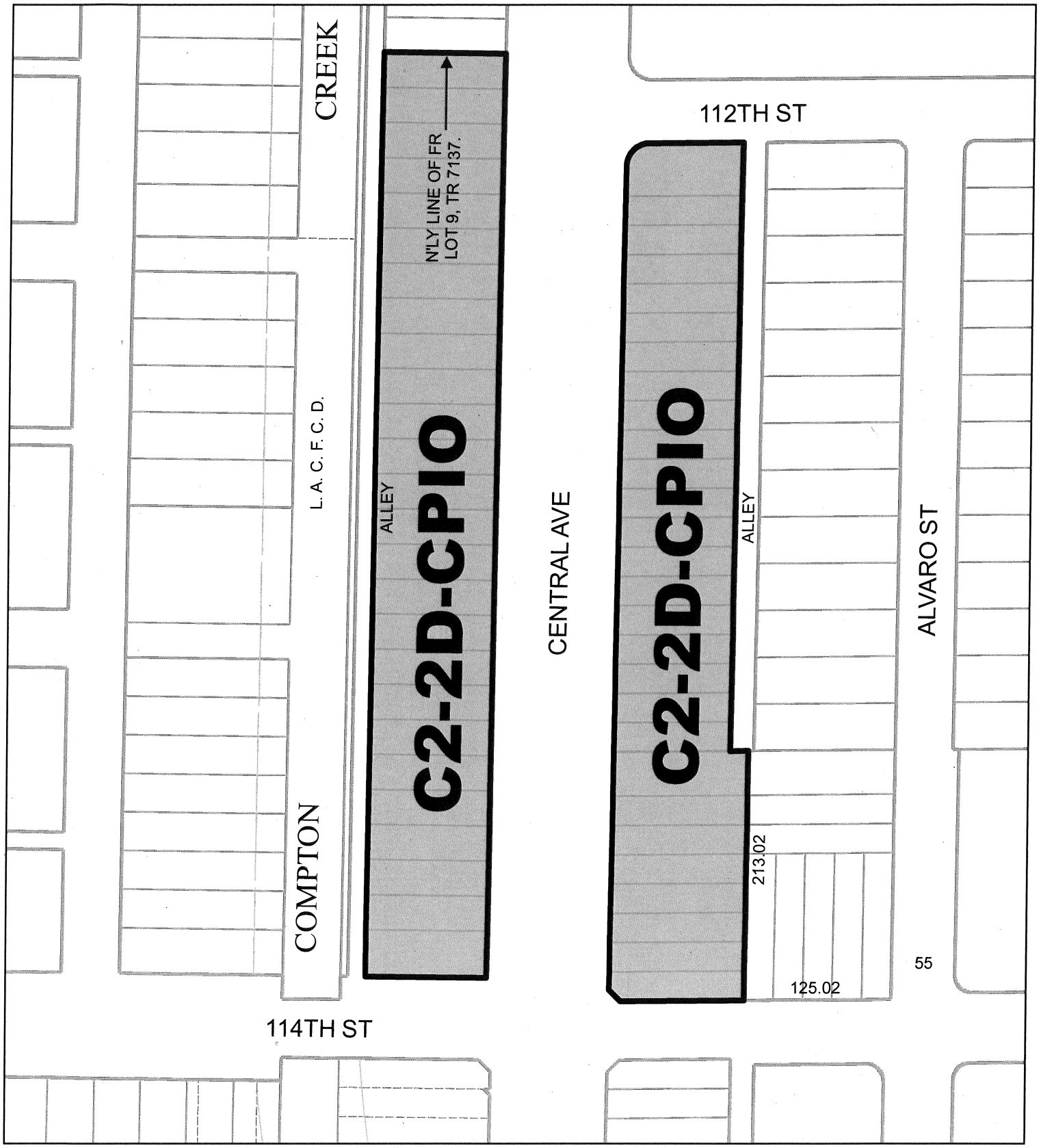

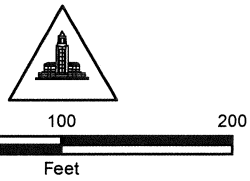

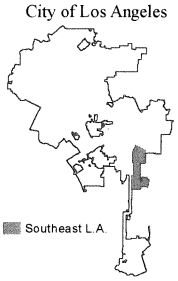

C.M. 87 A 209, 87 A 211	CPC 2008-1553 CPU

AE/

SELA CPU, SA 3840

020613

Data Sources: Department of City Planning, Bureau of Engineering

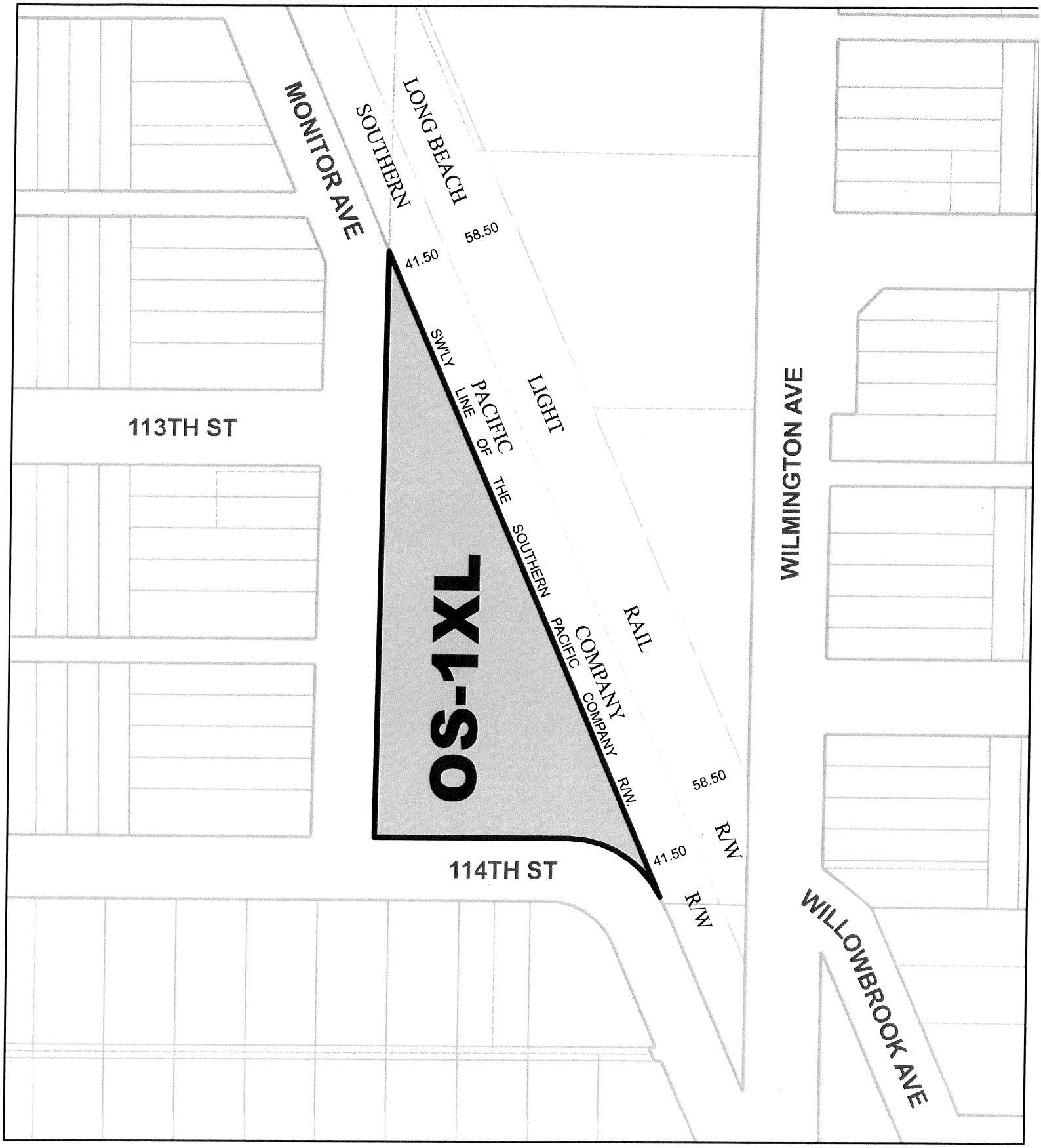

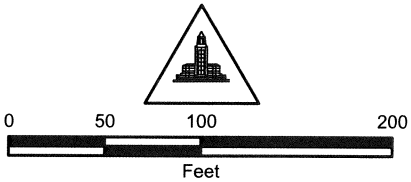

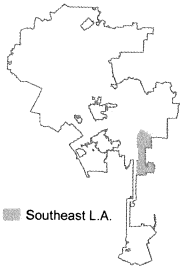

C.M. 087 A 215	CPC 2008-1553 CPU

Data Sources: Department of City Planning, Bureau of Engineering

AE/ cf

SELA CPU, SA 3845

120412

108TH ST
108TH ST
SANTA ANA BLVD
LONG
SOUTHERN
WILLOWBROOK
109TH ST
109TH ST
109TH PL
110TH ST
PACIFIC
BEACH
WILMINGTON AVE
ANZAC AVE
GRAPE ST
HICKORY ST
110TH ST
111TH ST
111TH ST
111TH PL
RAILWAY
LIGHT
AVE
112TH ST
112TH ST
MONITOR AVE
113TH ST
113TH ST
COMPANY
RAIL
MAIE AVE
GRAHAM AVE
114TH ST
114TH ST
WILLOWBROOK AVE
115TH ST
115TH ST
R/W
R/W
GRAPE ST
IMPERIAL HWY

M1-1

0 250 500 1,000
Feet

City of Los Angeles

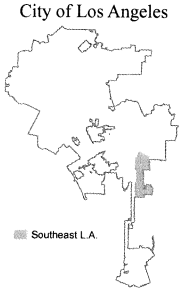

C.M. 84 B 213, 87 A 215, 88.5 A 213, 88.5 A 215	CPC 2008-1553 CPU

Data Sources: Department of City Planning, Bureau of Engineering

AE/CF

SELA CPU, SA 3850

112712

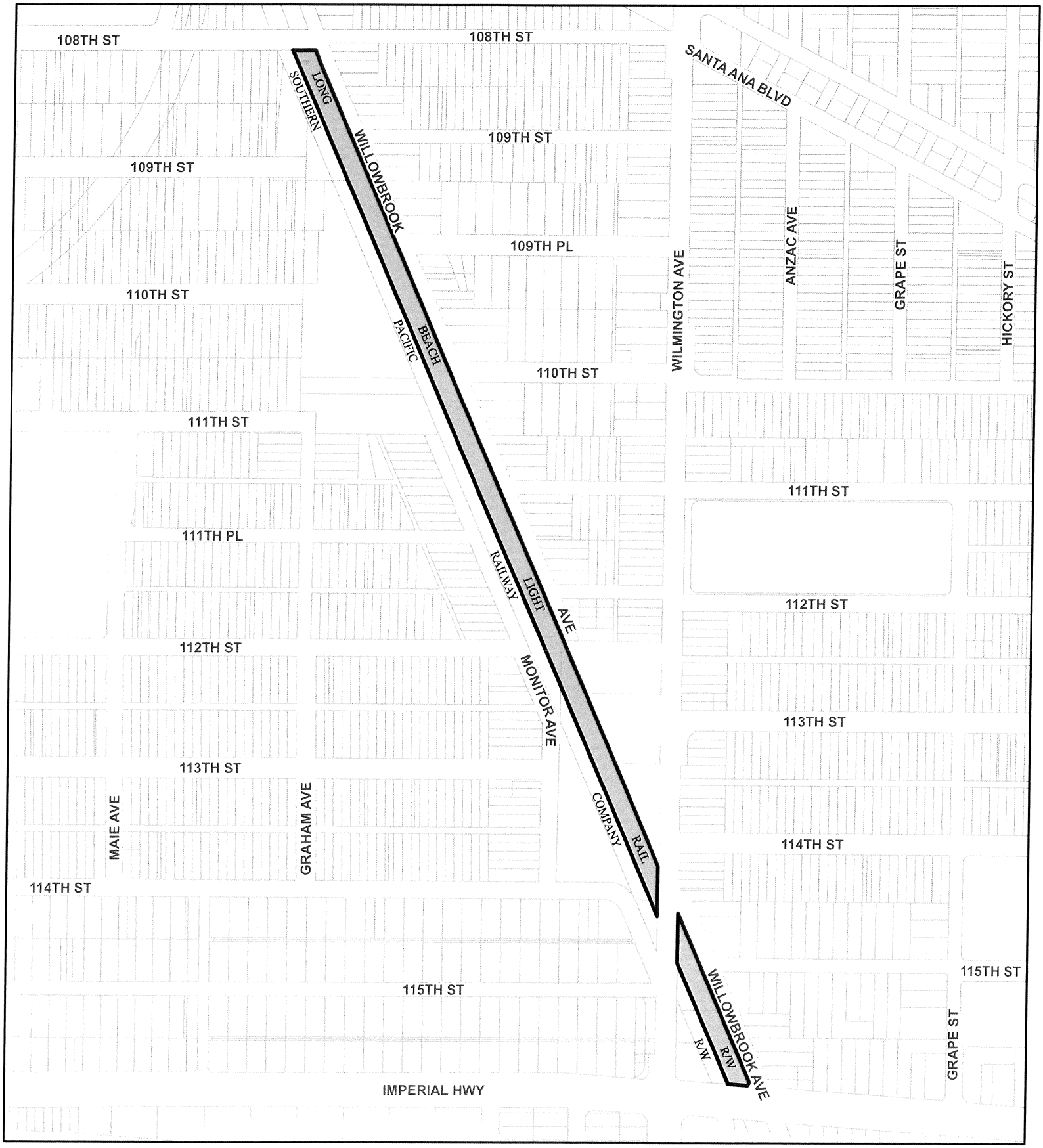

PF-1

0 245 490 980

Feet

C.M. 84 B 213, 87 A 215, 88.5 A 213, 88.5 A 215	CPC 2008-1553 CPU

City of Los Angeles

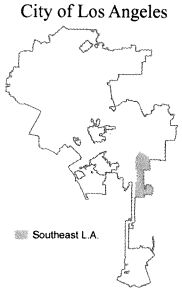

Data Sources: Department of City Planning, Bureau of Engineering

AE/

SELA CPU, SA 3860

112712

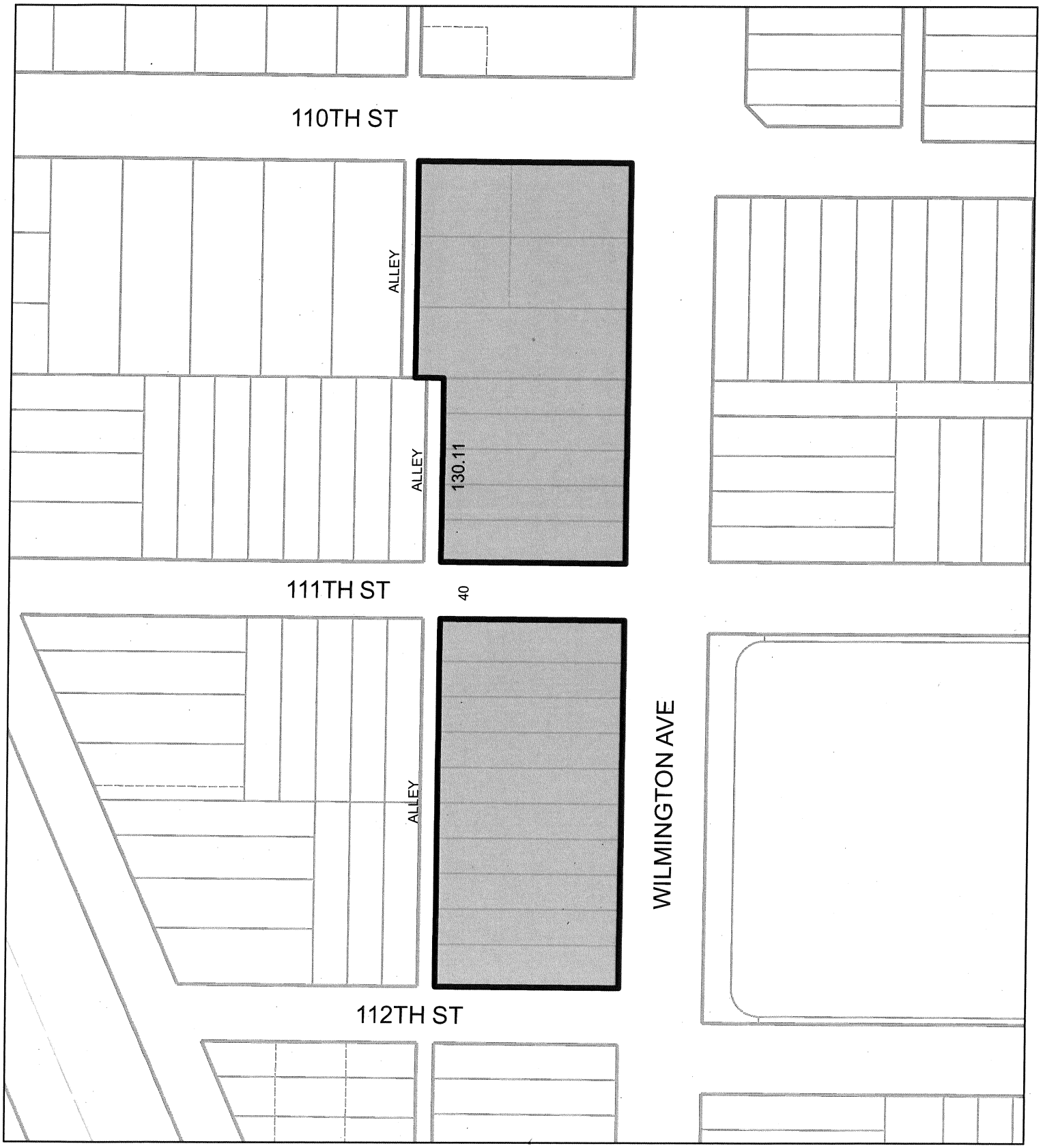

C2-1VL-CPIO

0 37.5 75 150
Feet

City of Los Angeles

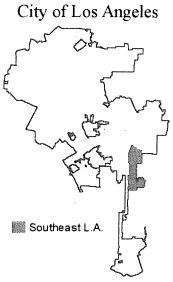

C.M. 87 A 215, 88.5 A 215	CPC 2008-1553 CPU

Data Sources: Department of City Planning, Bureau of Engineering

AE/

SELA CPU, SA 3870

022613

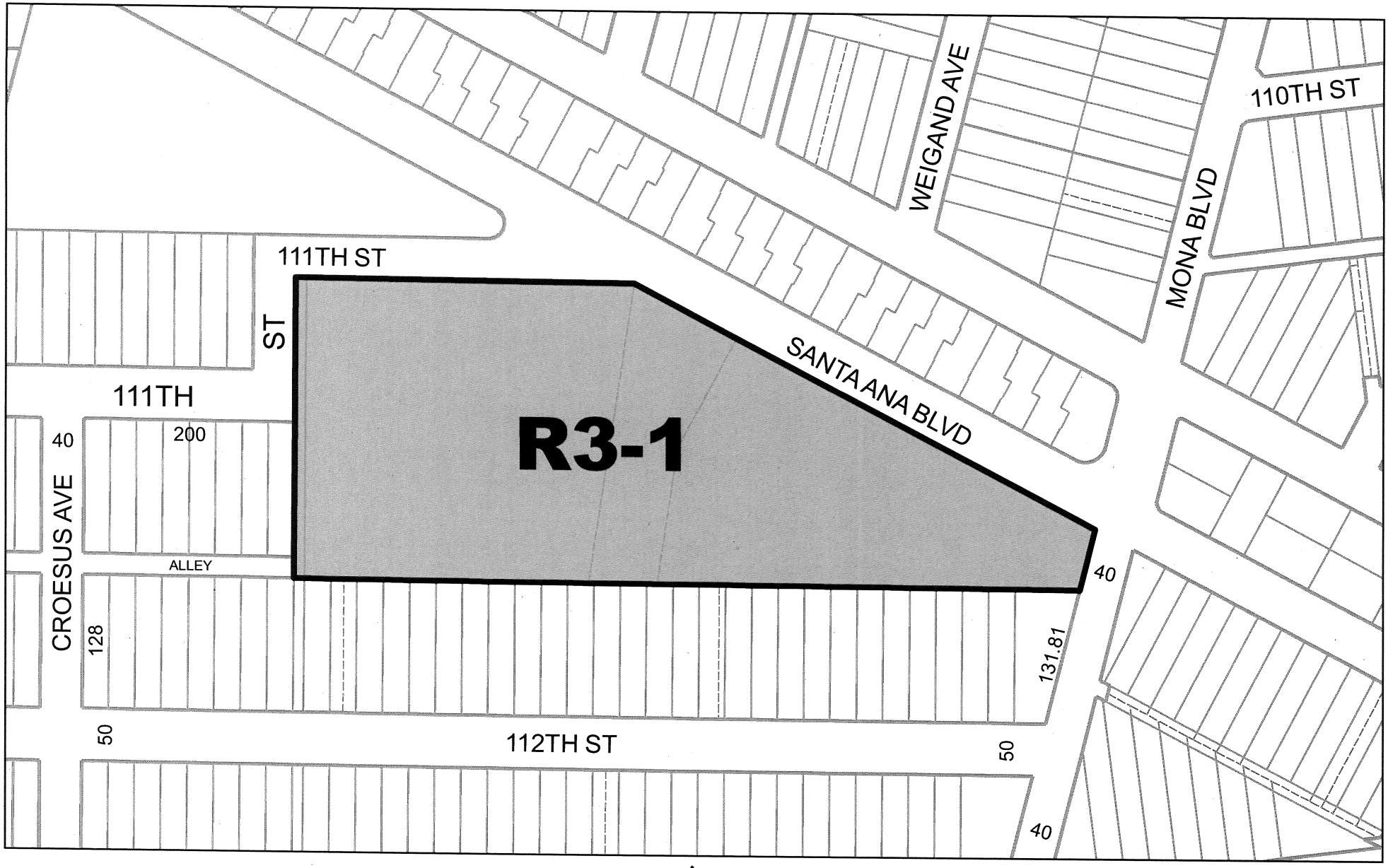

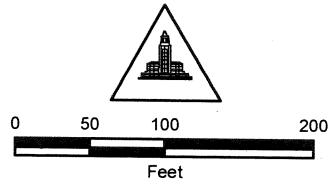

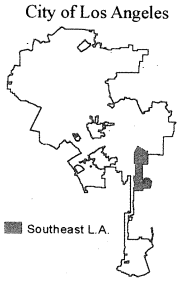

C.M. 87 A 217, 88.5 A 217	CPC 2008-1553 CPU

Data Sources: Department of City Planning, Bureau of Engineering

AE/

SELA CPU, SA 3880

110612

C2-2D-CPIO

0 35 70 140
Feet

City of Los Angeles

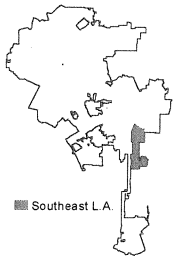

C.M. 87 A 201	CPC 2008-1553 CPU

Data Sources: Department of City Planning, Bureau of Engineering

AE/LH/

SELA CPU, SA 3890

010813

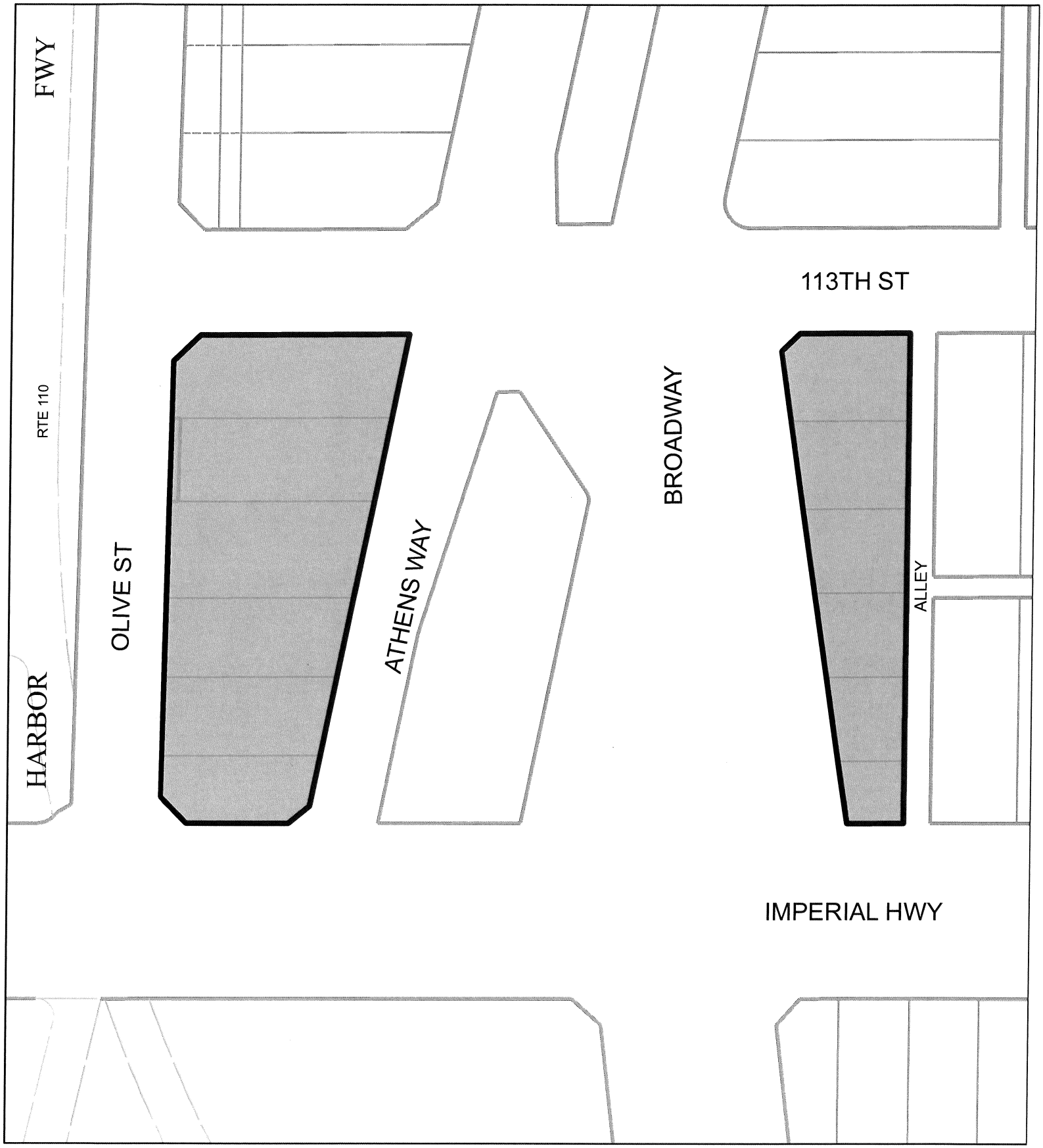

C2-1-CPIO

0 25 50 100
Feet

City of Los Angeles

Southeast L.A.

C.M. 87 A 203	CPC 2008-1553 CPU

Data Sources: Department of City Planning, Bureau of Engineering

AE/

SELA CPU, SA 3895

020613

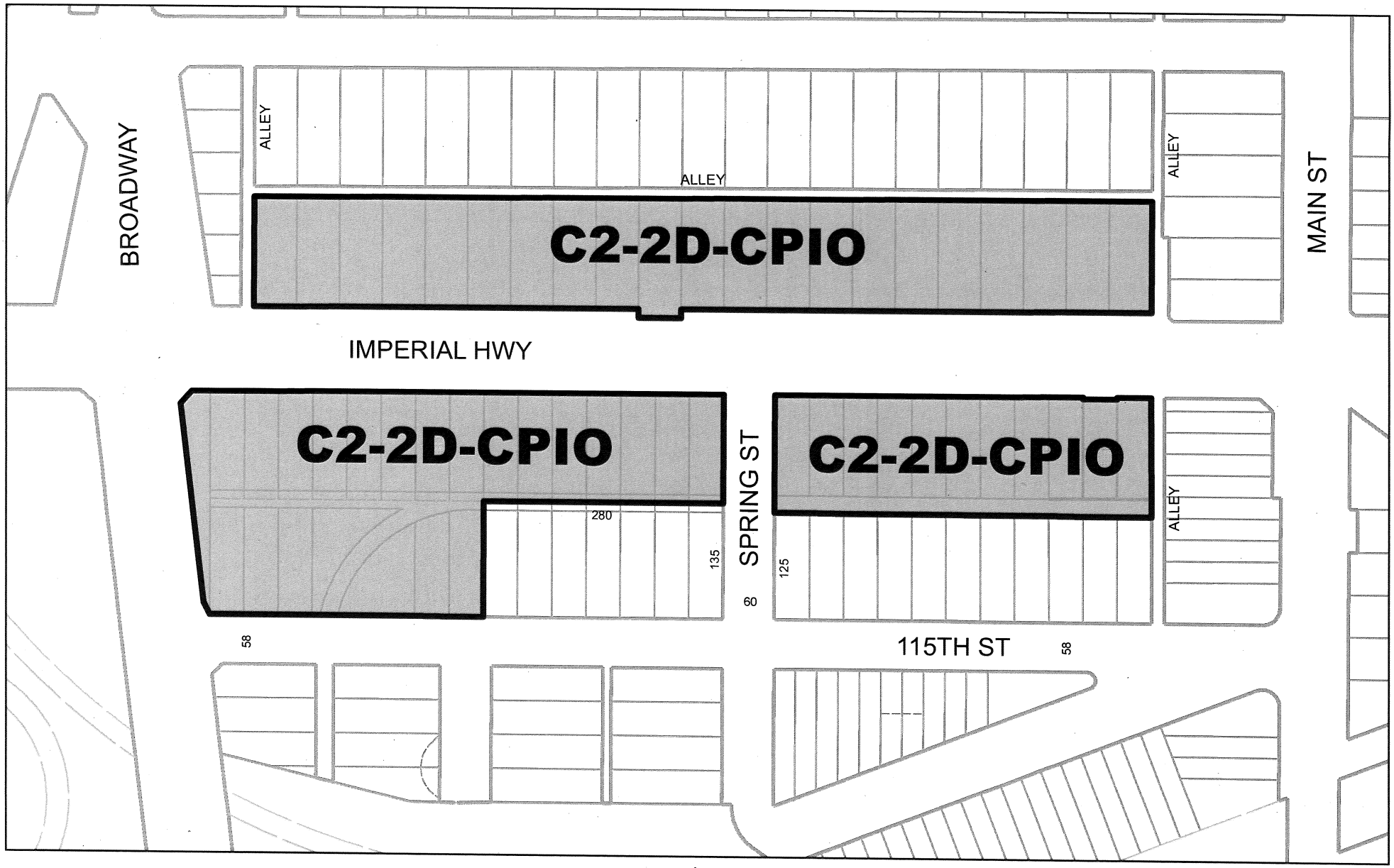

0 75 150 300
Feet

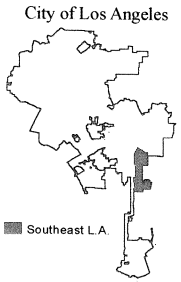

C.M. 84 B 201, 87 A 203	CPC 2008-1553 CPU

Data Sources: Department of City Planning, Bureau of Engineering

AE/ HD

SELA CPU, SA 3900

013113

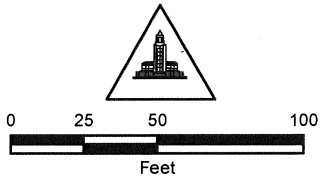

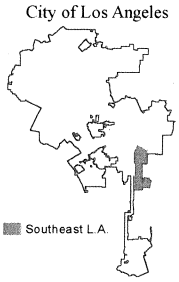

C.M. 84 B 201, 87 A 203	CPC 2008-1553 CPU

AE/

SELA CPU, SA 3910

020613

Data Sources: Department of City Planning, Bureau of Engineering

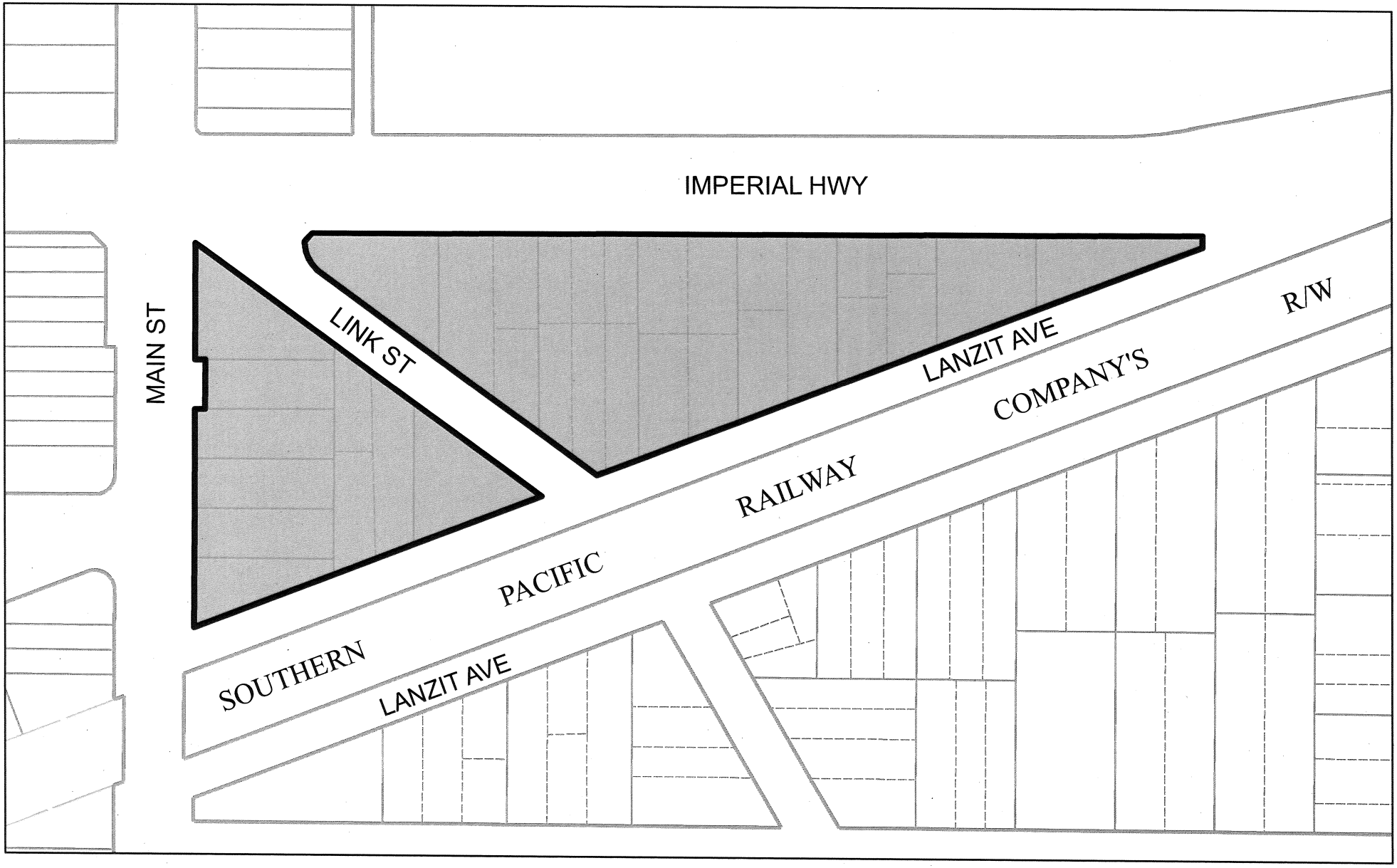

C2-2D-CPIO

0 62.5 125 250
Feet

C.M. 84 B 205, 87 A 205	CPC 2008-1553 CPU

AE/

SELA CPU, SA 3920

013113

City of Los Angeles

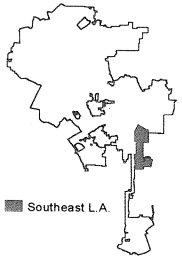

Data Sources: Department of City Planning, Bureau of Engineering

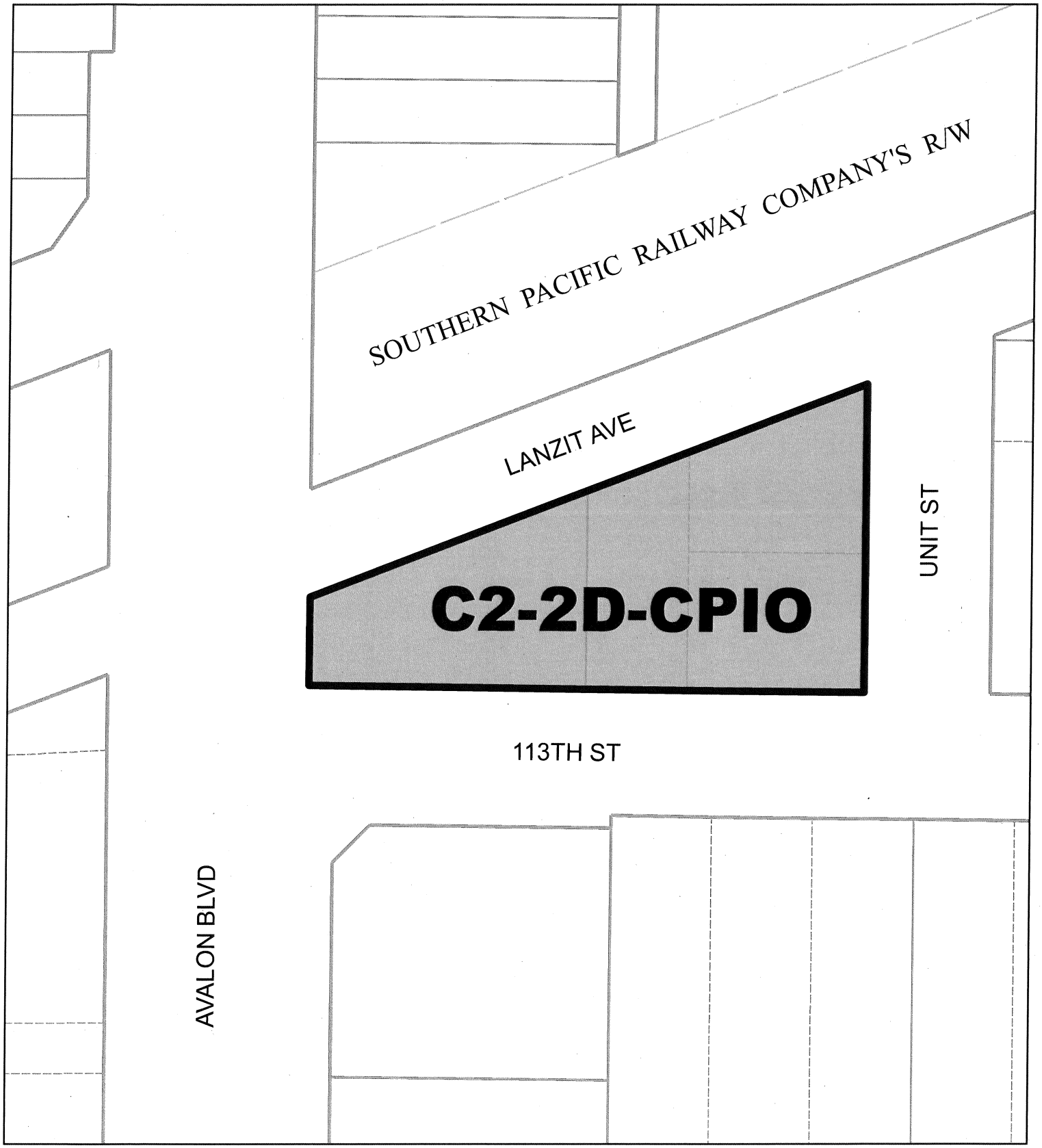

0 20 40 80
Feet

City of Los Angeles

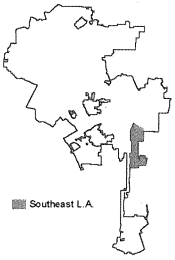

C.M. 87 A 207	CPC 2008-1553 CPU

AE/

SELA CPU, SA 3930

060414

Data Sources: Department of City Planning, Bureau of Engineering

C2-2D-CPIO

0 50 100 200
Feet

City of Los Angeles

Southeast L.A.

C.M. 87 A 207, 84 B 205	CPC 2008-1553 CPU

CF/ AB

SELA CPU, SA 3931

122116

Data Sources: Department of City Planning, Bureau of Engineering

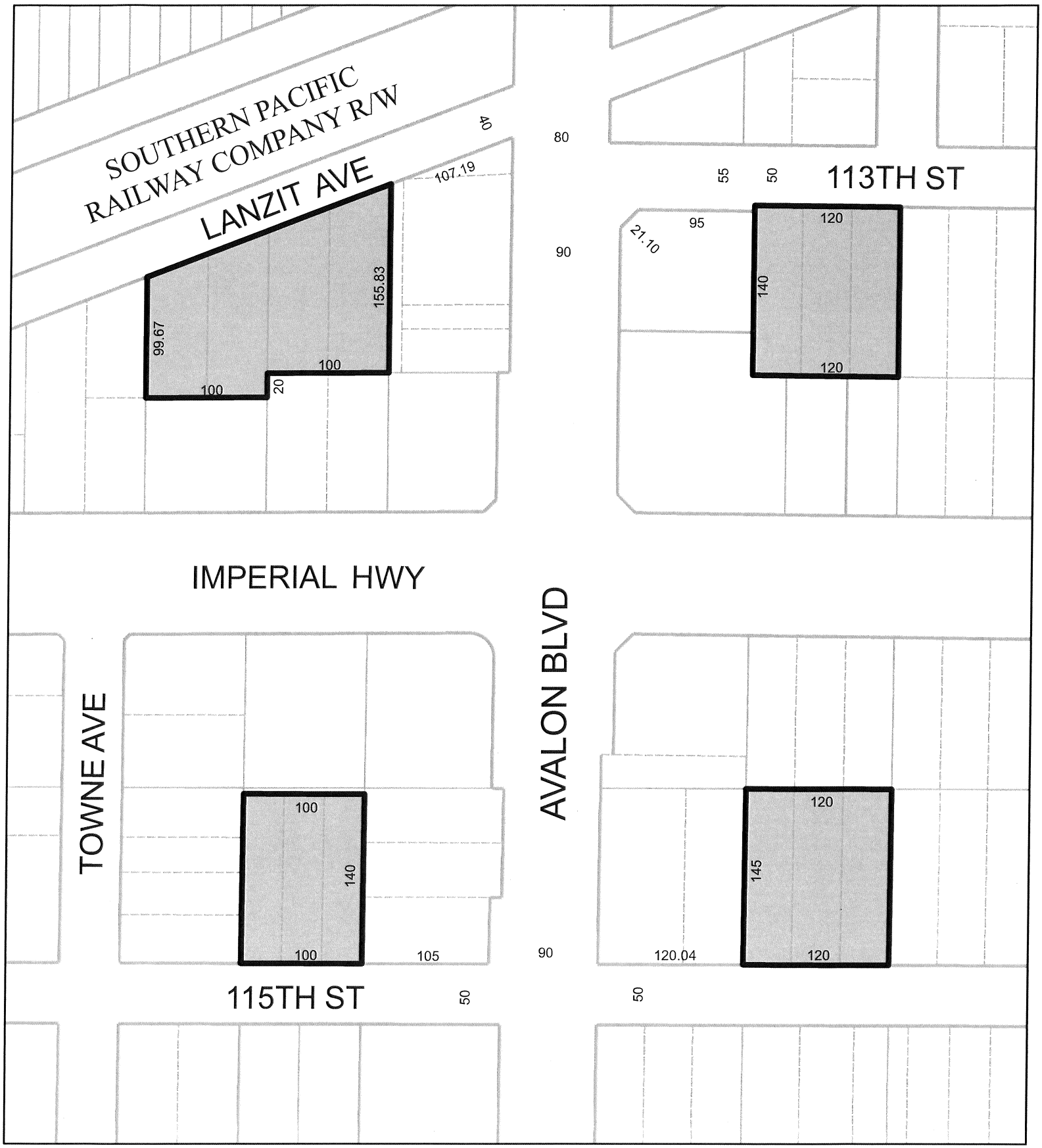

C2-2D-CPIO

0 50 100 200
Feet

C.M. 84 B 205, 87 A 207	CPC 2008-1553 CPU

CF/

SELA CPU, SA 3932

122116

Data Sources: Department of City Planning, Bureau of Engineering

City of Los Angeles

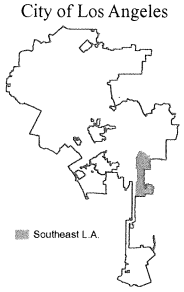

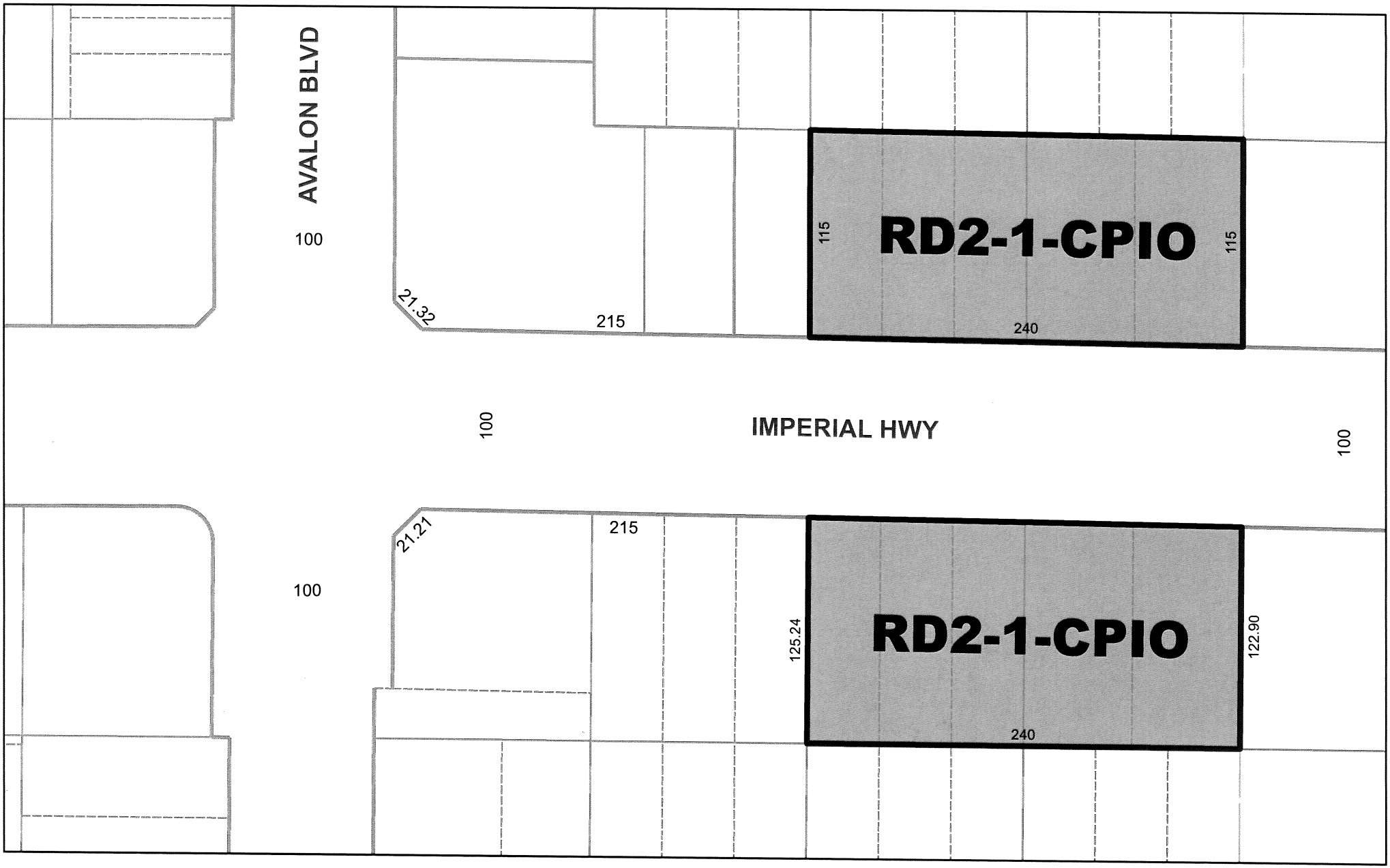

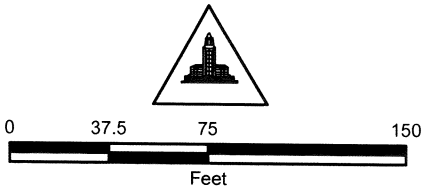

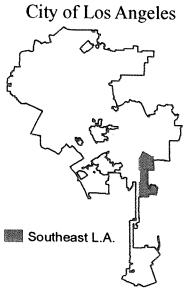

C.M. 87 A 207	CPC 2008-1553 CPU

Data Sources: Department of City Planning, Bureau of Engineering

AE/cf

SELA CPU, SA 3935

121912

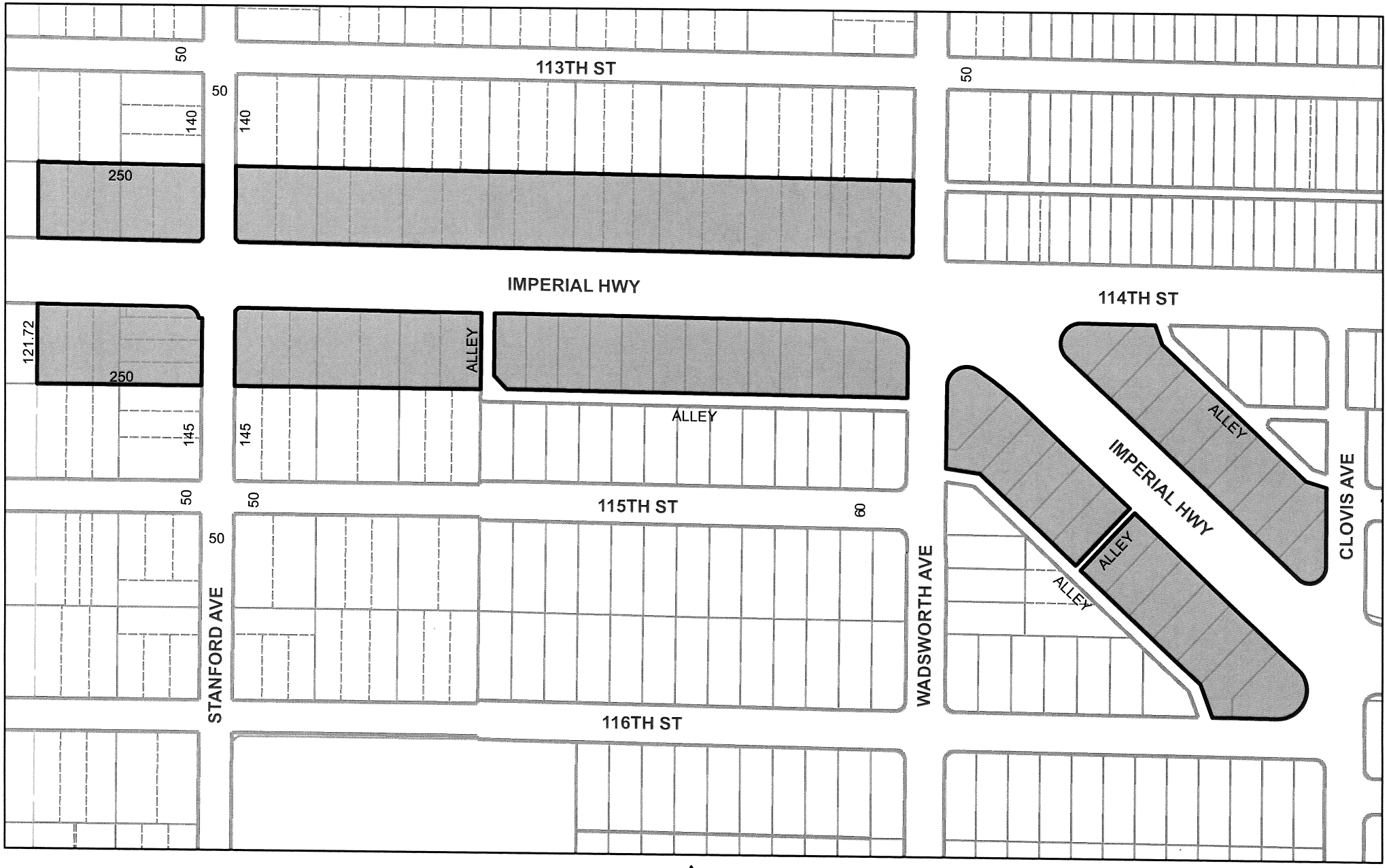

RD2-1-CPIO

0 75 150 300
Feet

C.M. 84 B 209, 87 A 207, 87 A 209	CPC 2008-1553 CPU

AE/ Cf

SELA CPU, SA 3937

121912

City of Los Angeles

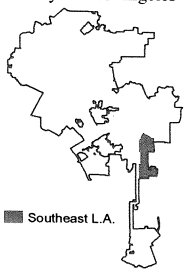

Data Sources: Department of City Planning, Bureau of Engineering

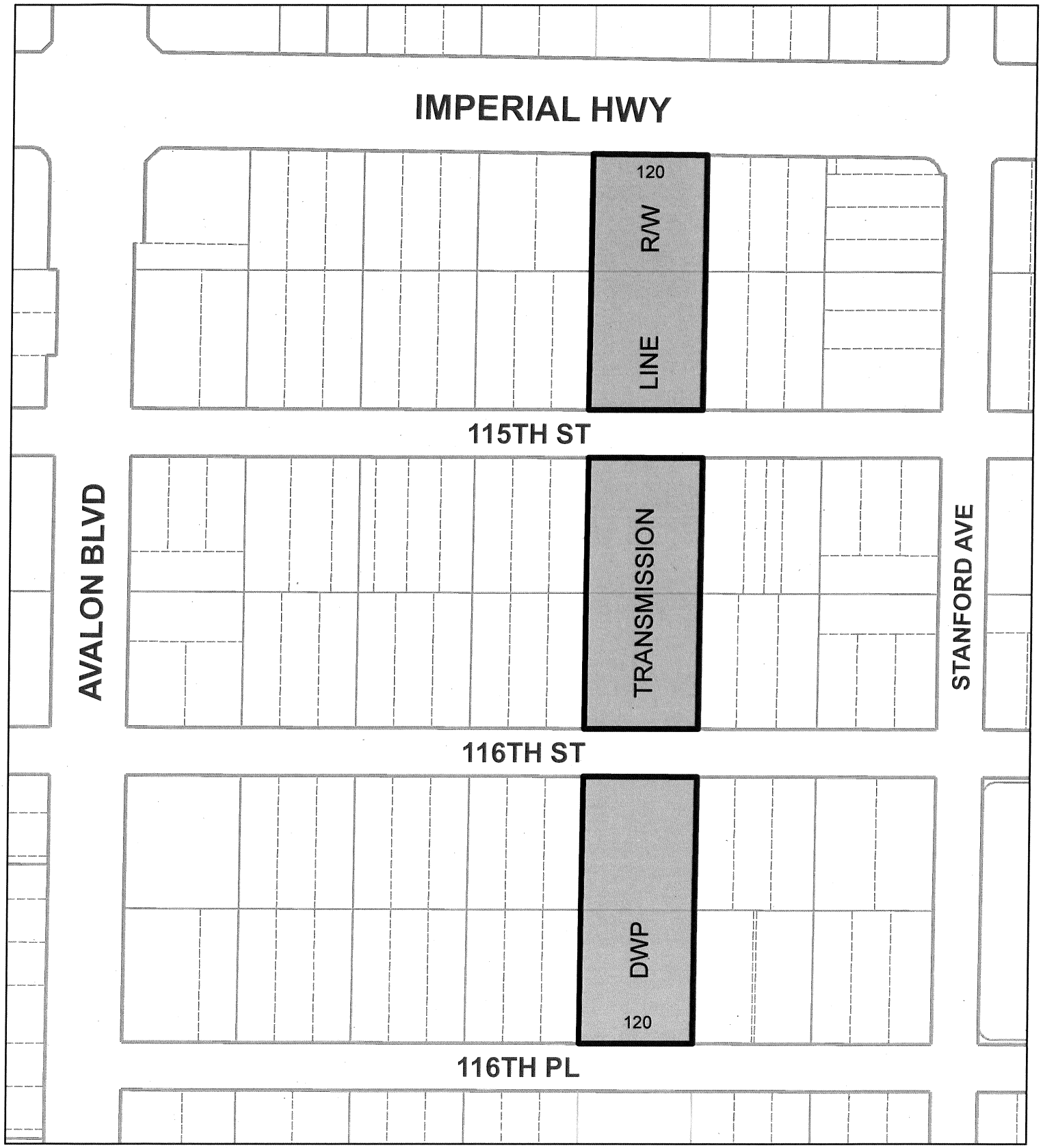

PF-1

0 65 130 260
Feet

City of Los Angeles

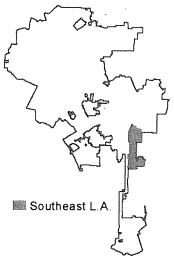

C.M. 84 B 205, 87 A 207	CPC 2008-1553 CPU

AE/

SELA CPU, SA 3940

111412

Data Sources: Department of City Planning, Bureau of Engineering

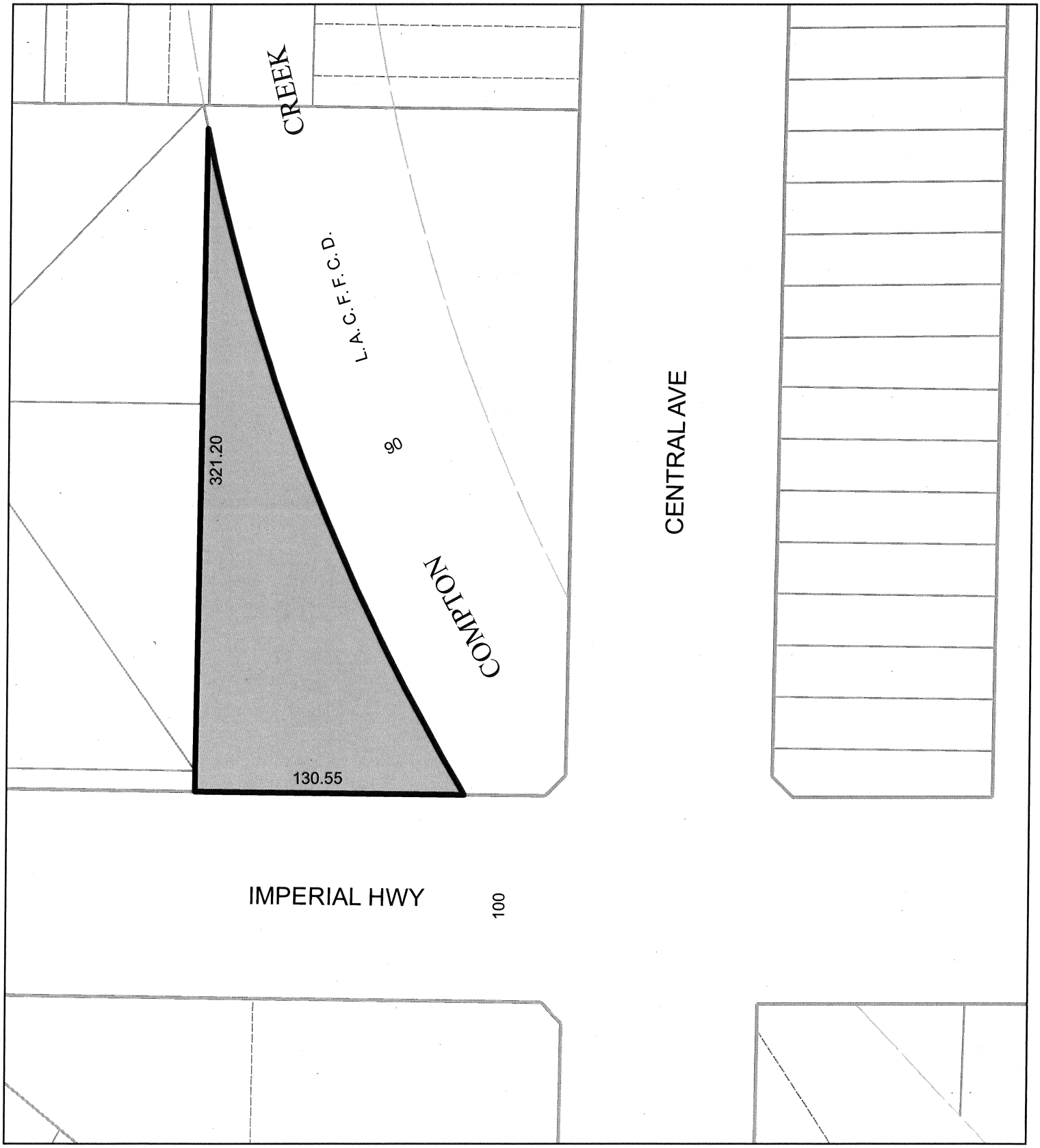

C2-2D-CPIO

0 25 50 100
Feet

City of Los Angeles

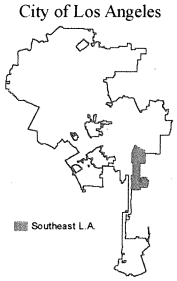

C.M. 84 B 209, 87 A 209	CPC 2008-1553 CPU

AE/

SELA CPU, SA 3945

020613

Data Sources: Department of City Planning, Bureau of Engineering

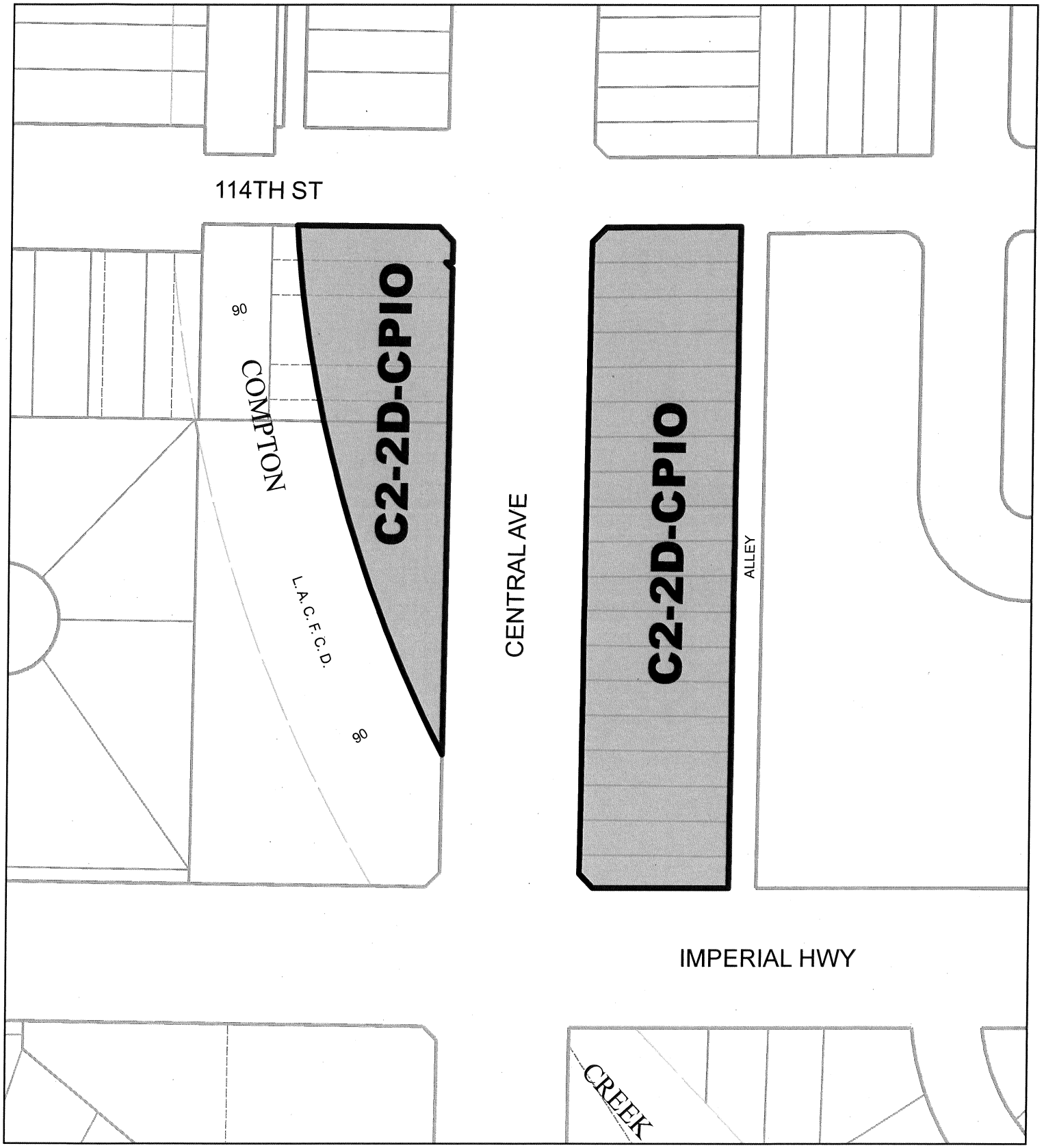

0 37.5 75 150
Feet

City of Los Angeles

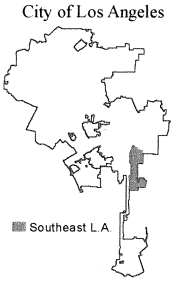

C.M. 84 B 209, 87 A 209, 87 A 211	CPC 2008-1553 CPU

AE/

SELA CPU, SA 3950

010813

Data Sources: Department of City Planning, Bureau of Engineering

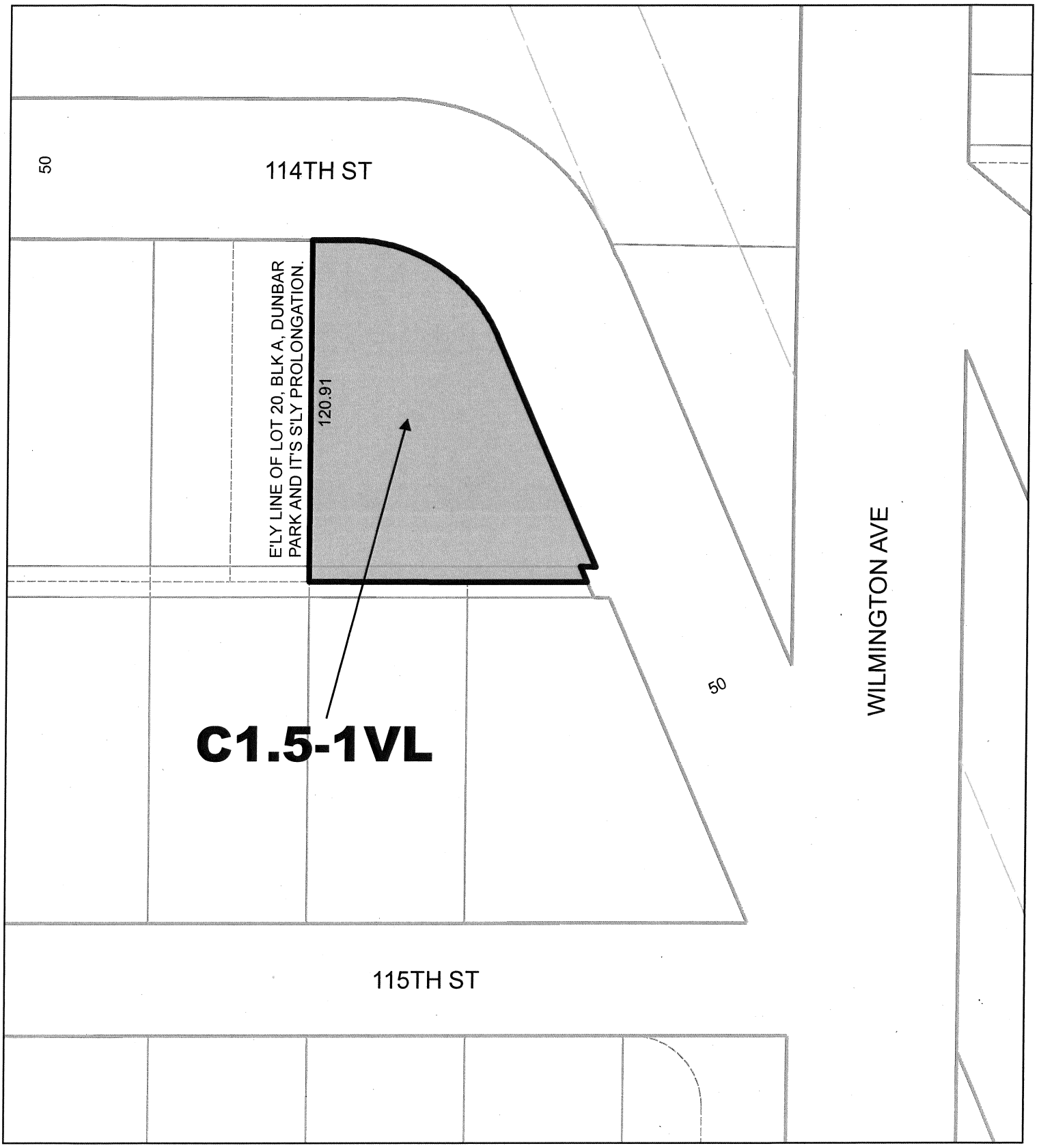

0 25 50 100
Feet

City of Los Angeles

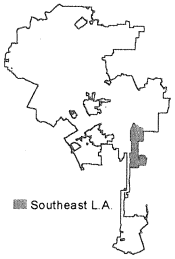

C.M. 87 A 215	CPC 2008-1553 CPU

AE/

SELA CPU, SA 3960

110712

Data Sources: Department of City Planning, Bureau of Engineering

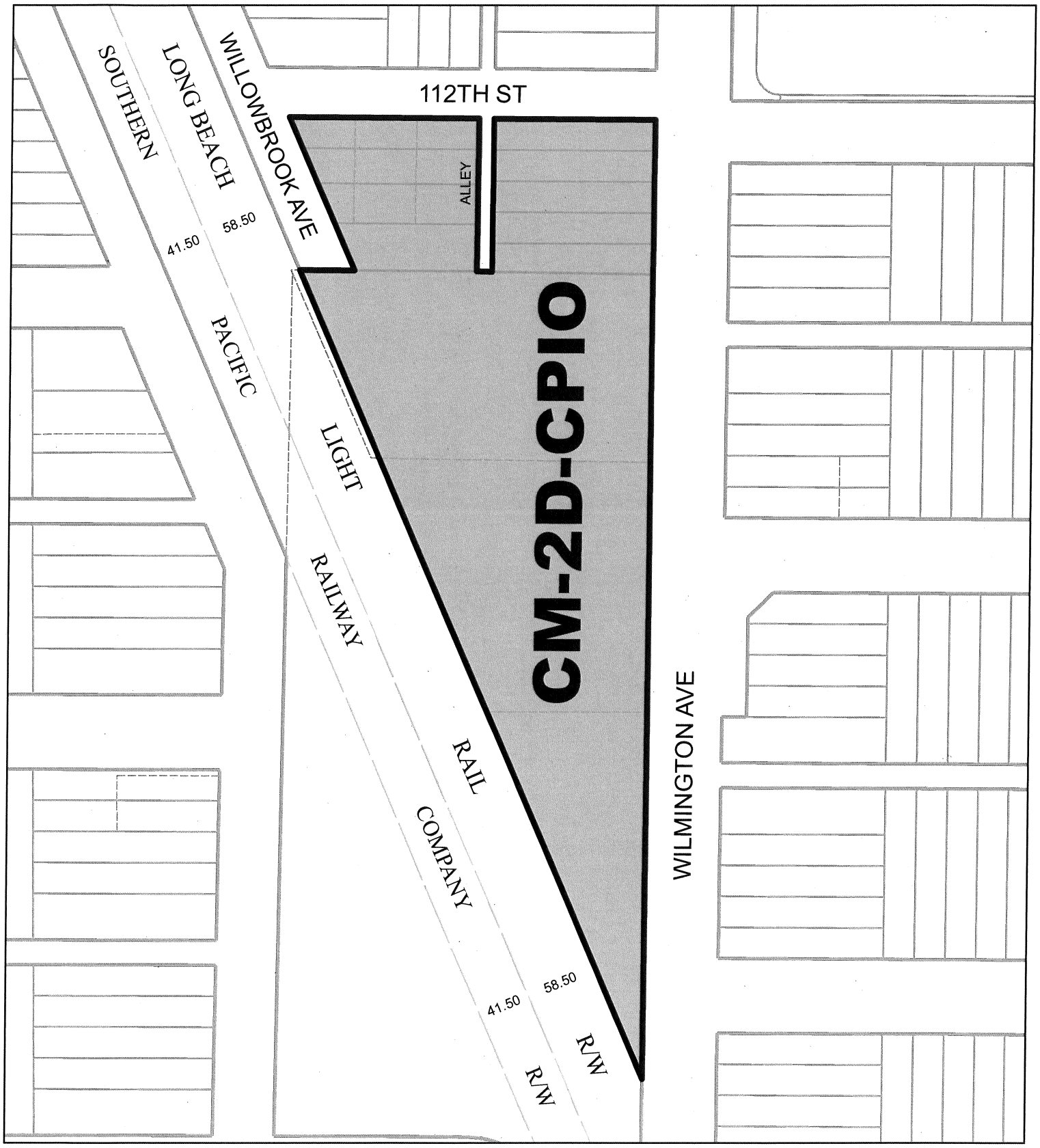

0 37.5 75 150
Feet

City of Los Angeles

Southeast L.A.

C.M. 87 A 215	CPC 2008-1553 CPU

AE/

SELA CPU, SA 3965

020613

Data Sources: Department of City Planning, Bureau of Engineering

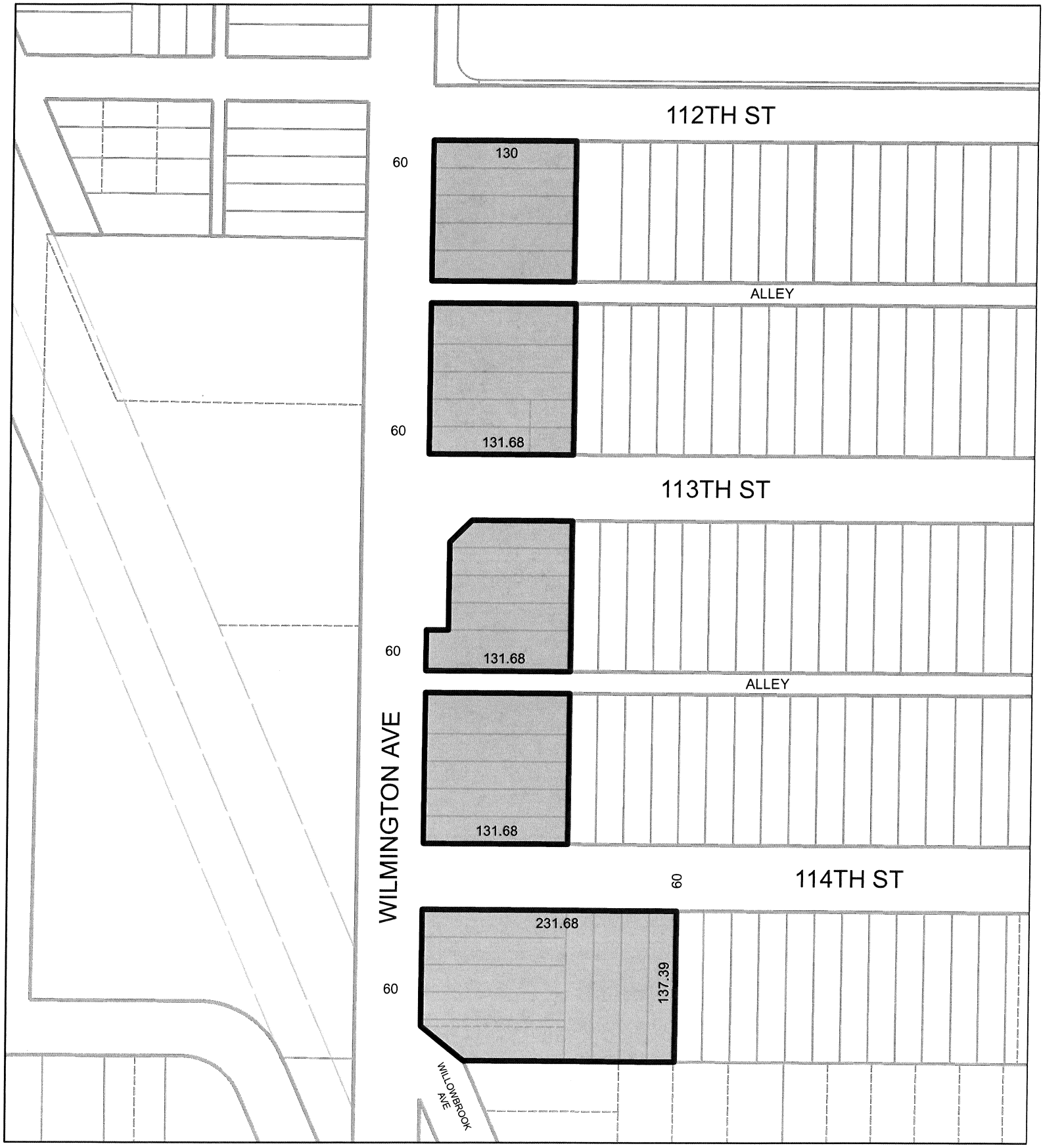

C2-1VL-CPIO

0 50 100 200
Feet

City of Los Angeles

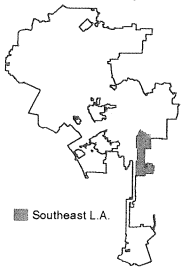

C.M. 87 A 215	CPC 2008-1553 CPU

Data Sources: Department of City Planning, Bureau of Engineering

AE/

SELA CPU, SA 3970

020613

C2-1-CPIO

0 25 50 100
Feet

City of Los Angeles

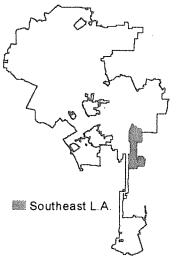

C.M. 84 B 201, 87 A 201	CPC 2008-1553 CPU

AE/

SELA CPU, SA 3980

010813

Data Sources: Department of City Planning, Bureau of Engineering

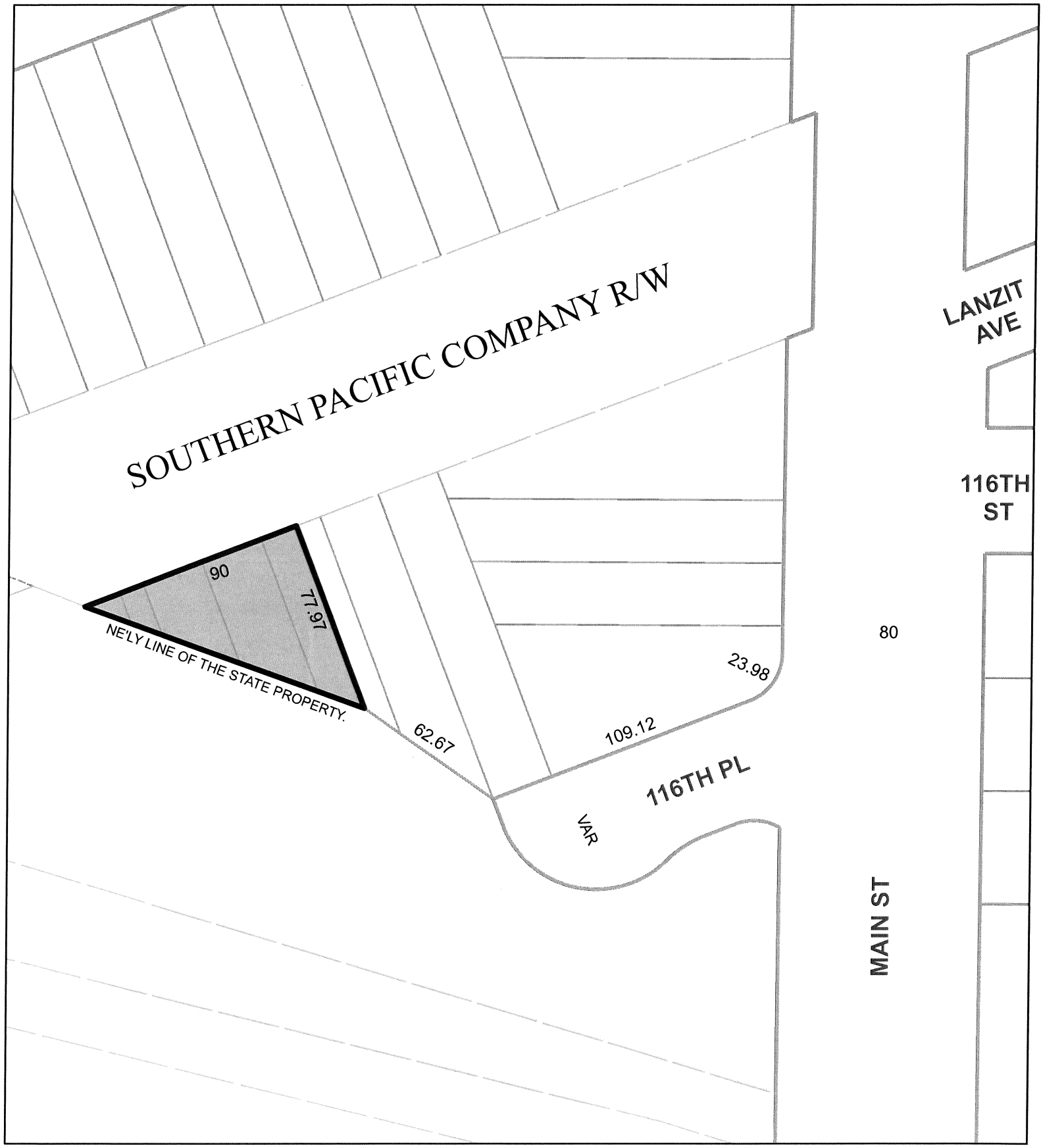

CM-1

0 25 50 100
Feet

City of Los Angeles

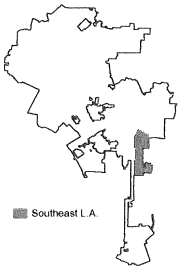

C.M. 084 B 201	CPC 2008-1553 CPU

Data Sources: Department of City Planning, Bureau of Engineering

LH/cf

SELA CPU, SA 3987

050417

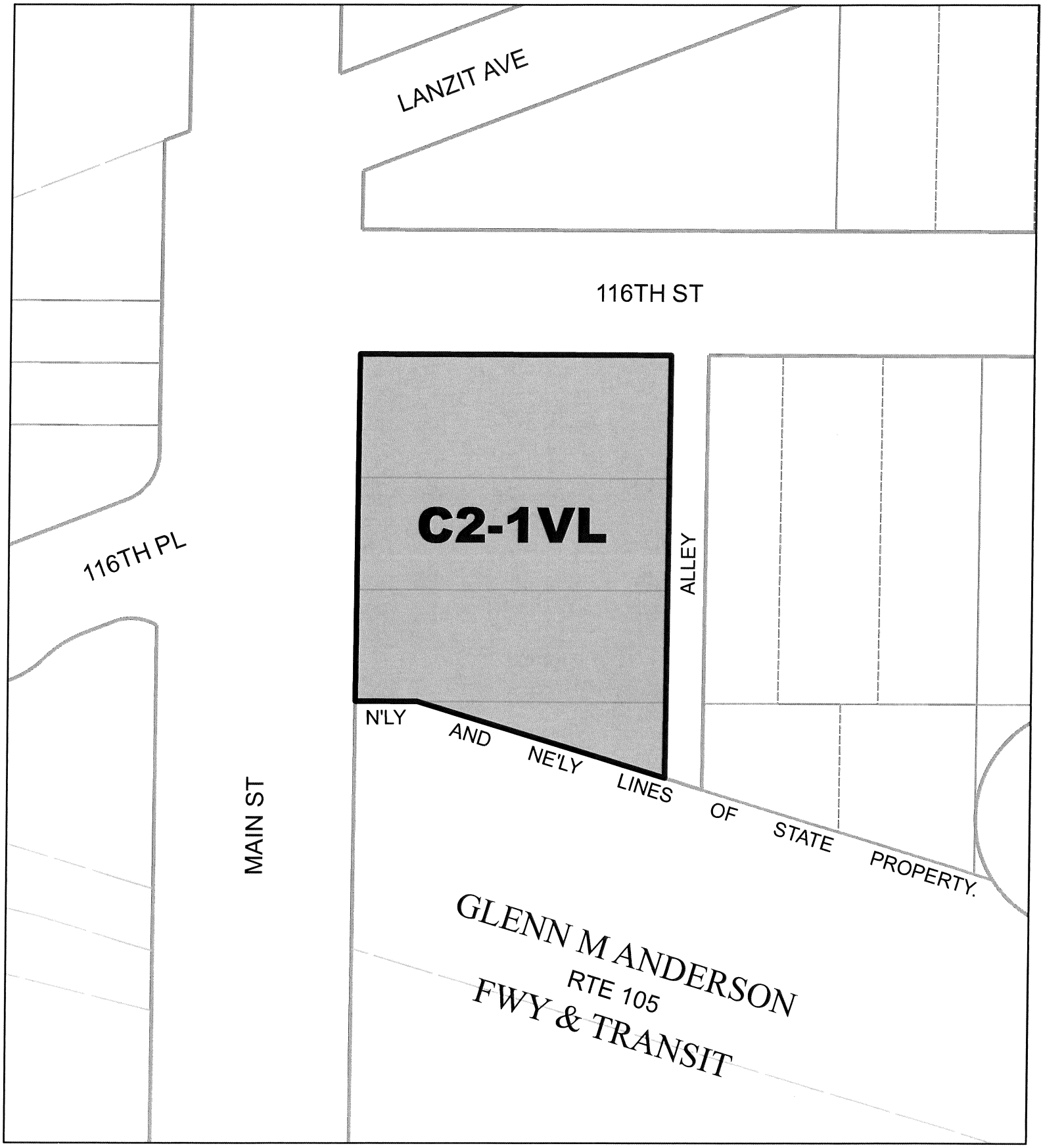

0 25 50 100
Feet

City of Los Angeles

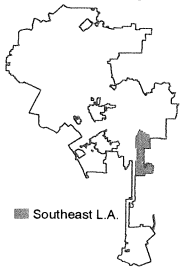

C.M. 84 B 205	CPC 2008-1553 CPU

AE/

SELA CPU, SA 3990

110712

Data Sources: Department of City Planning, Bureau of Engineering

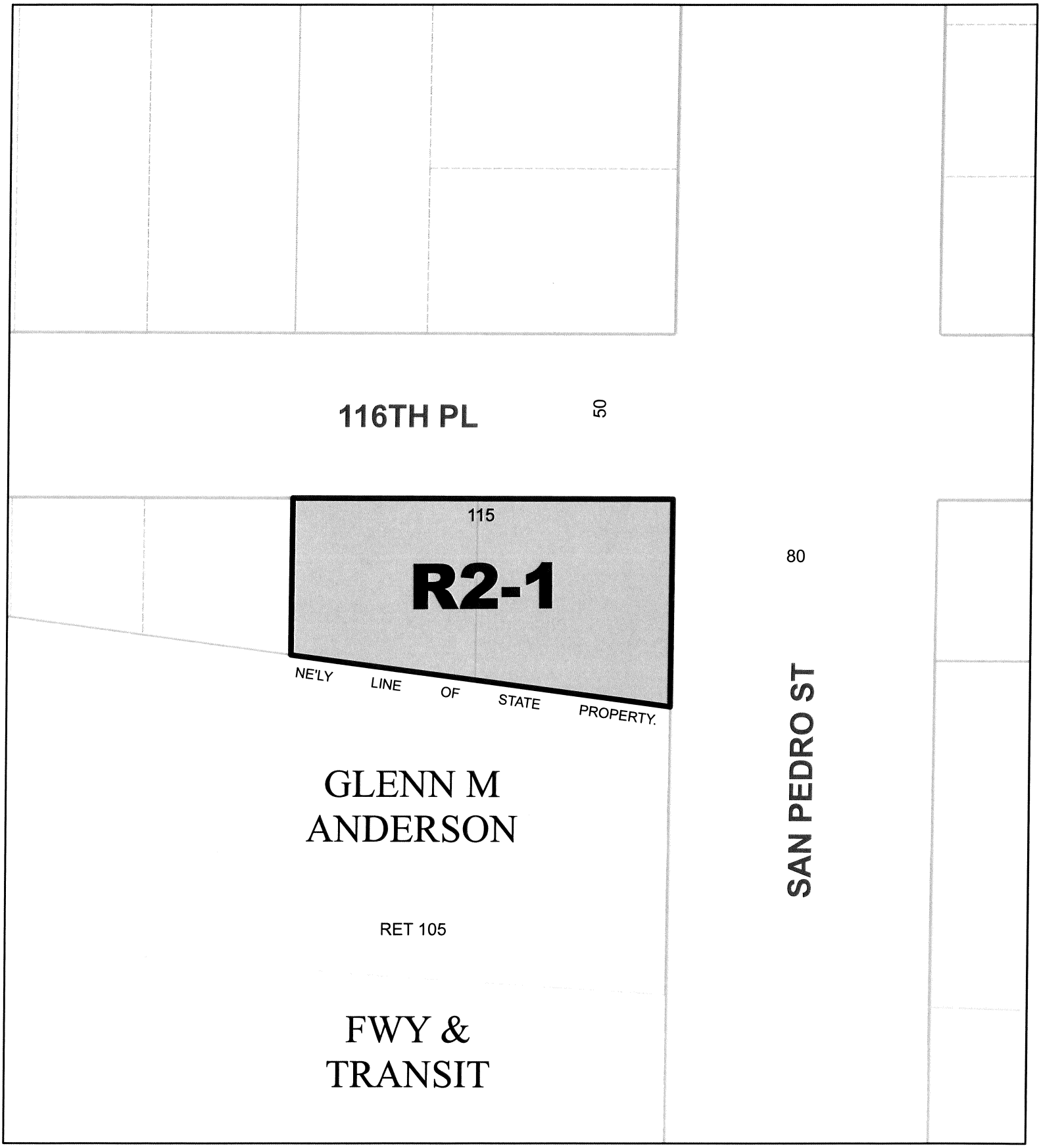

0 12.5 25 50
Feet

City of Los Angeles

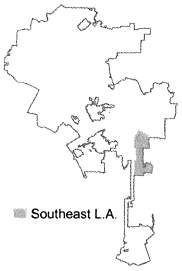

C.M. 84 B 205	CPC 2008-1553 CPU

Data Sources: Department of City Planning, Bureau of Engineering

AE/cf

SELA CPU, SA 4005

110712

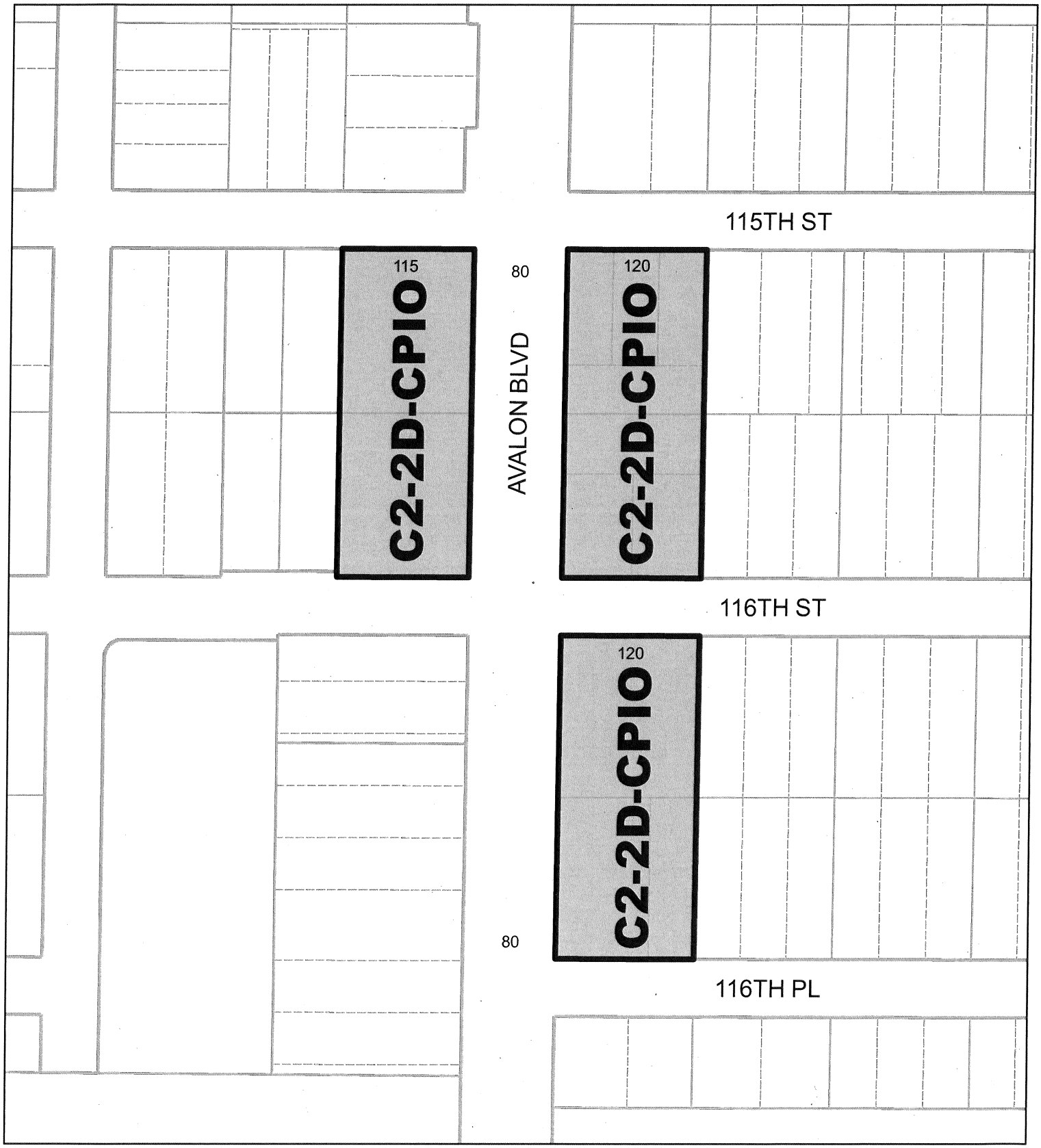

0 50 100 200
Feet

City of Los Angeles

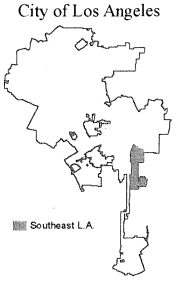

C.M. 84 B 205	CPC 2008-1553 CPU

Data Sources: Department of City Planning, Bureau of Engineering

AE/ 2PM

SELA CPU, SA 4010

020613

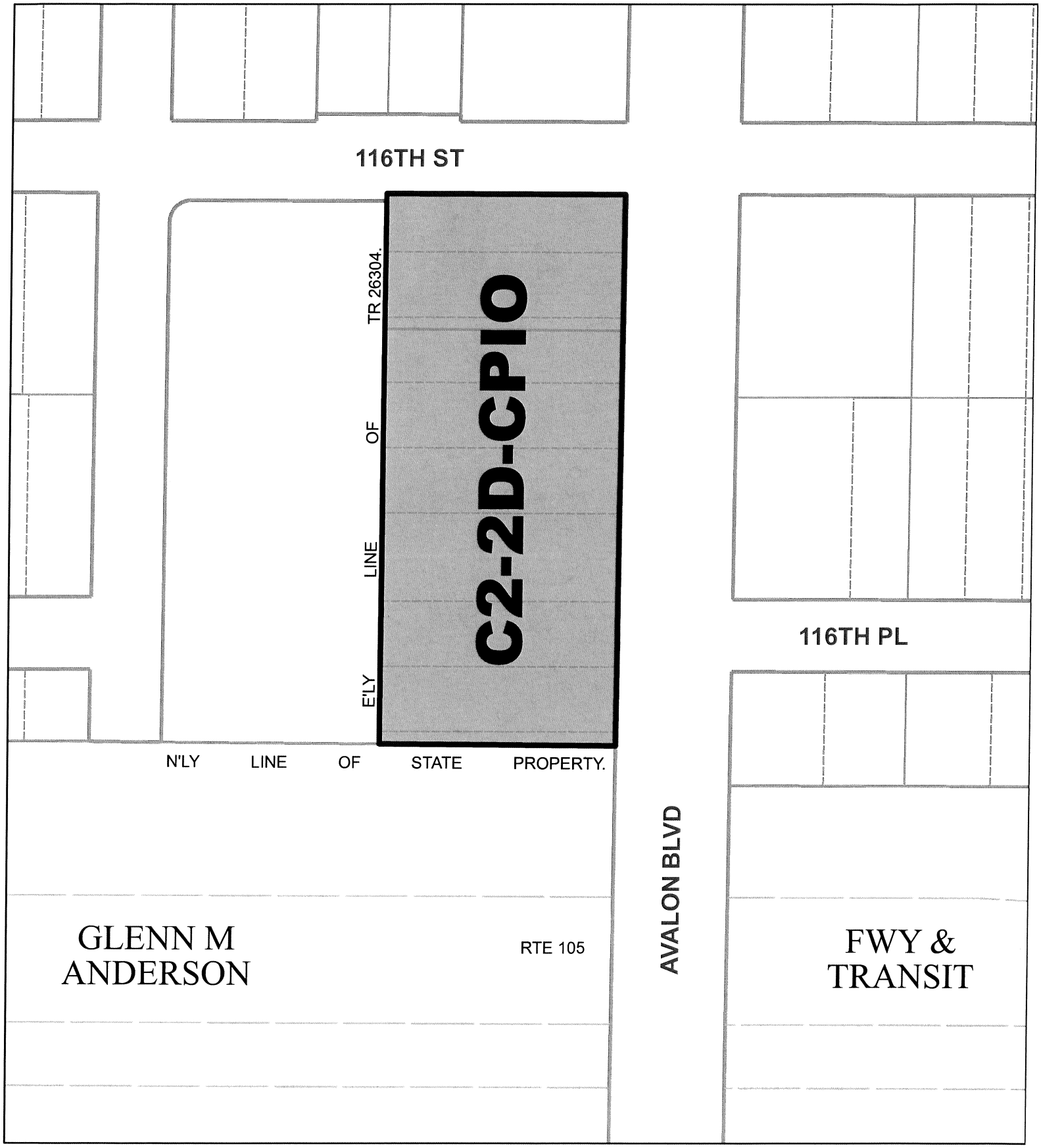

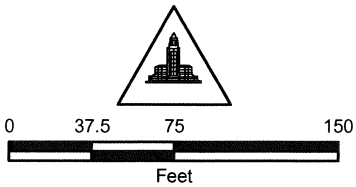

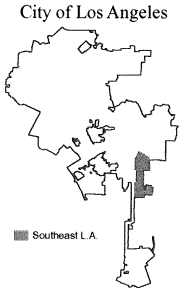

C.M. 84 B 205	CPC 2008-1553 CPU

Data Sources: Department of City Planning, Bureau of Engineering

AE/

SELA CPU, SA 4020

020613

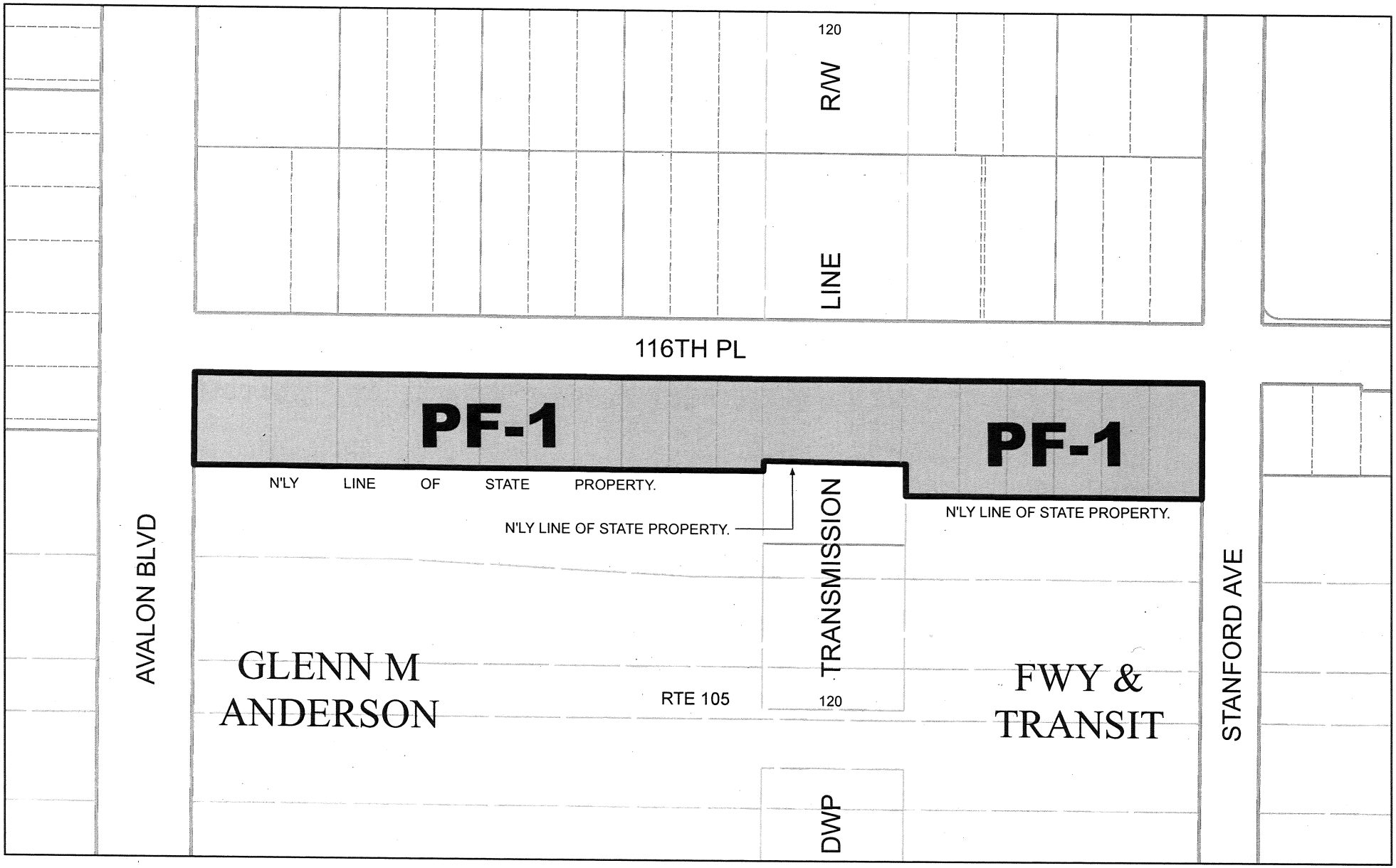

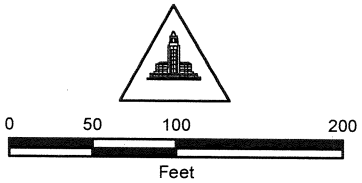

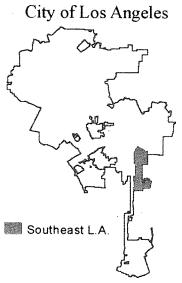

C.M. 84 B 205	CPC 2008-1553 CPU

Data Sources: Department of City Planning, Bureau of Engineering

AE/ pfx

SELA CPU, SA 4030

111312

115TH ST

116TH ST

116TH PL

118TH ST

WADSWORTH AVE

IMPERIAL HWY

CLOVIS AVE

115TH ST

BELHAVEN ST

E'LY AND NE'LY LINES OF TRACT 12011.

PROPERTY.

STATE

OF

LINE

NW'LY

N'LY LINE OF STATE PROPERTY.

99.40

383.53

23.50

99.40

382.83

23.63

60

23.63

119.88

530.20

134.94

60

60

FWY & TRANSIT

GLENN M ANDERSON

RTE 105

STANFORD AVE

CENTRAL AVE

R1R3

0 85 170 340

Feet

C.M. 84 B 205, 84 B 209	CPC 2008-1553 CPU

AE/cf

SELA CPU, SA 4040

103012

City of Los Angeles

Southeast L.A.

Data Sources: Department of City Planning, Bureau of Engineering

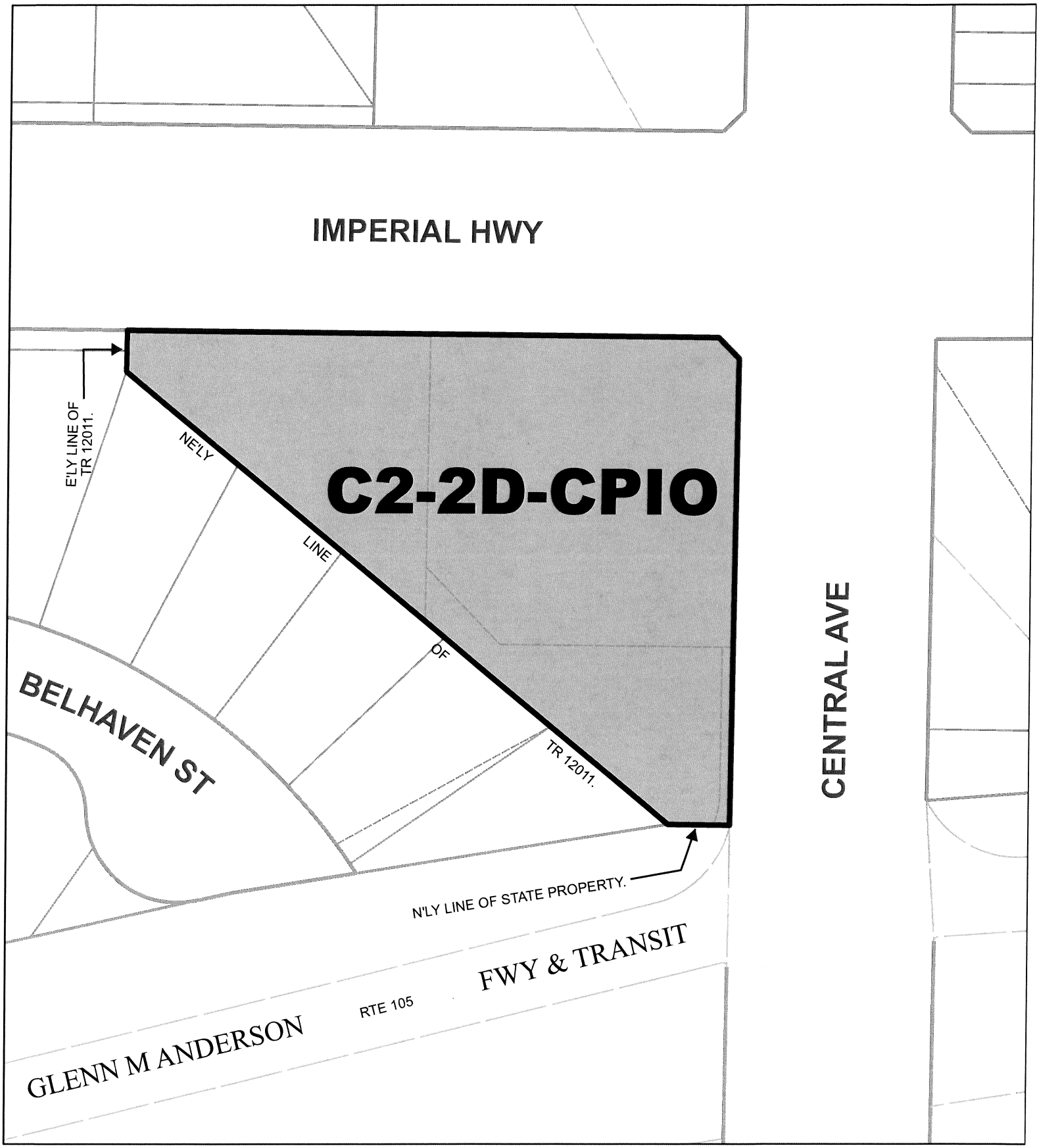

0 25 50 100
Feet

City of Los Angeles

Southeast L.A.

C.M. 84 B 209	CPC 2008-1553 CPU

Data Sources: Department of City Planning, Bureau of Engineering

AE/

SELA CPU, SA 4045

020613

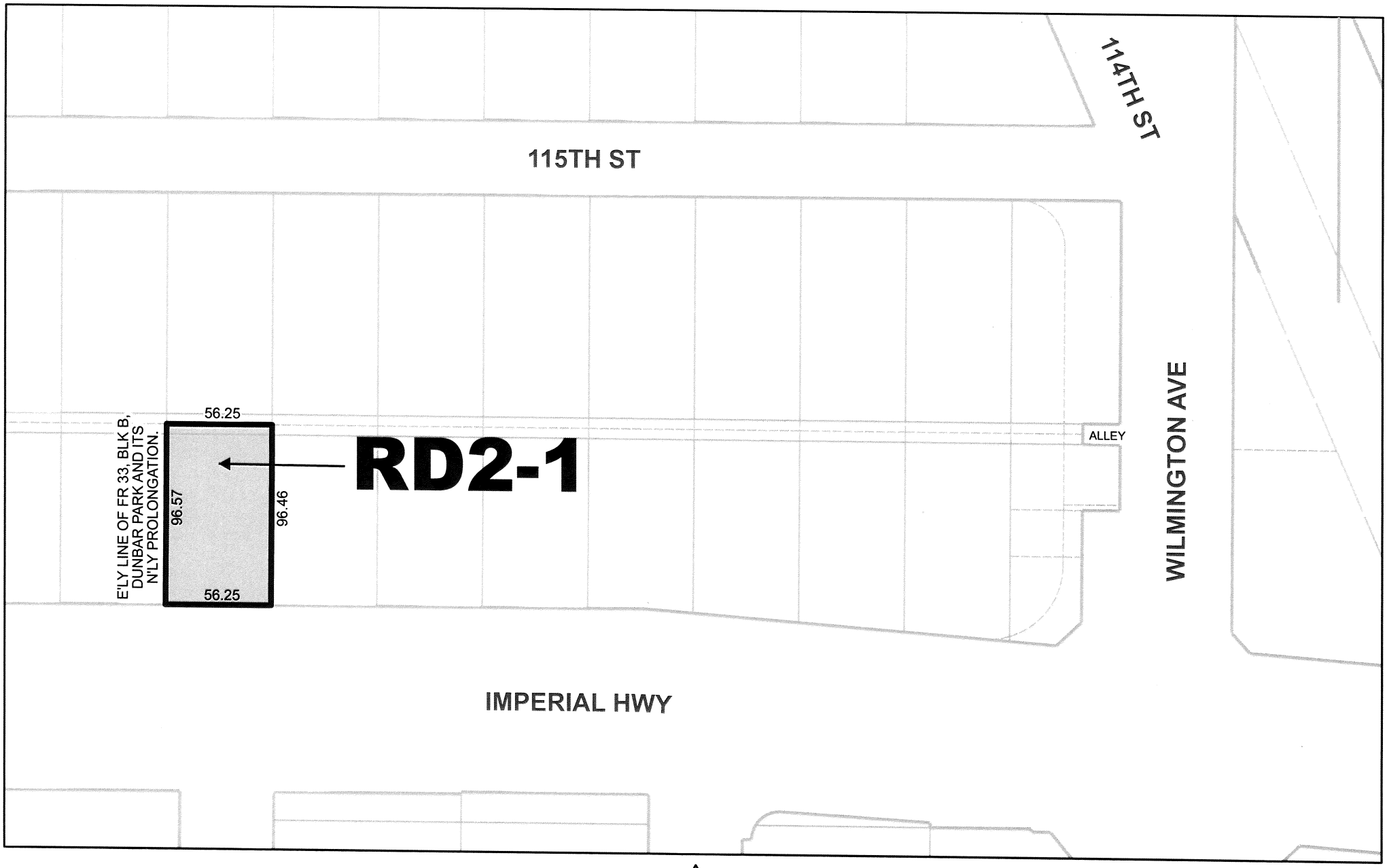

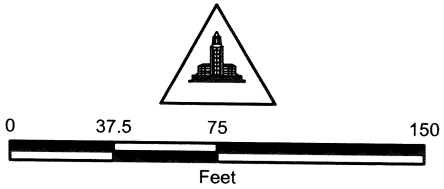

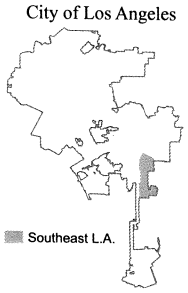

C.M. 84 B 213	CPC 2008-1553 CPU

Data Sources: Department of City Planning, Bureau of Engineering

AE/

SELA CPU, SA 4050

111312

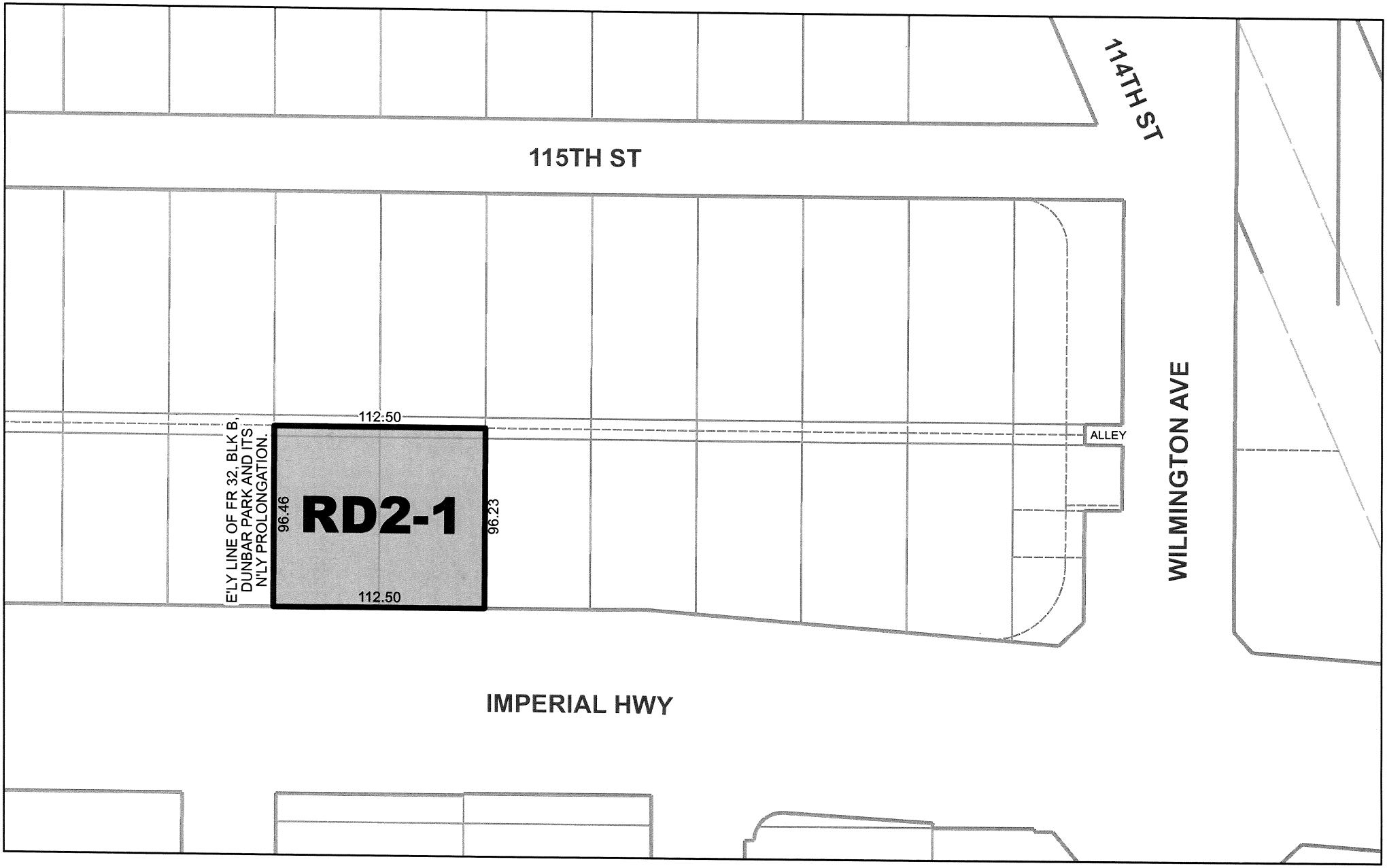

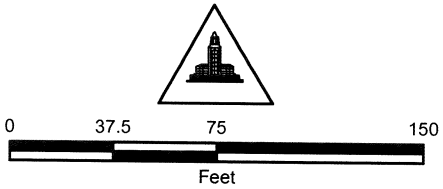

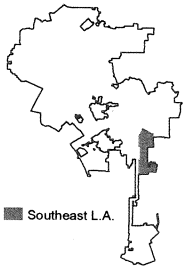

C.M. 84 B 213	CPC 2008-1553 CPU

Data Sources: Department of City Planning, Bureau of Engineering

AE/

SELA CPU, SA 4060

111312

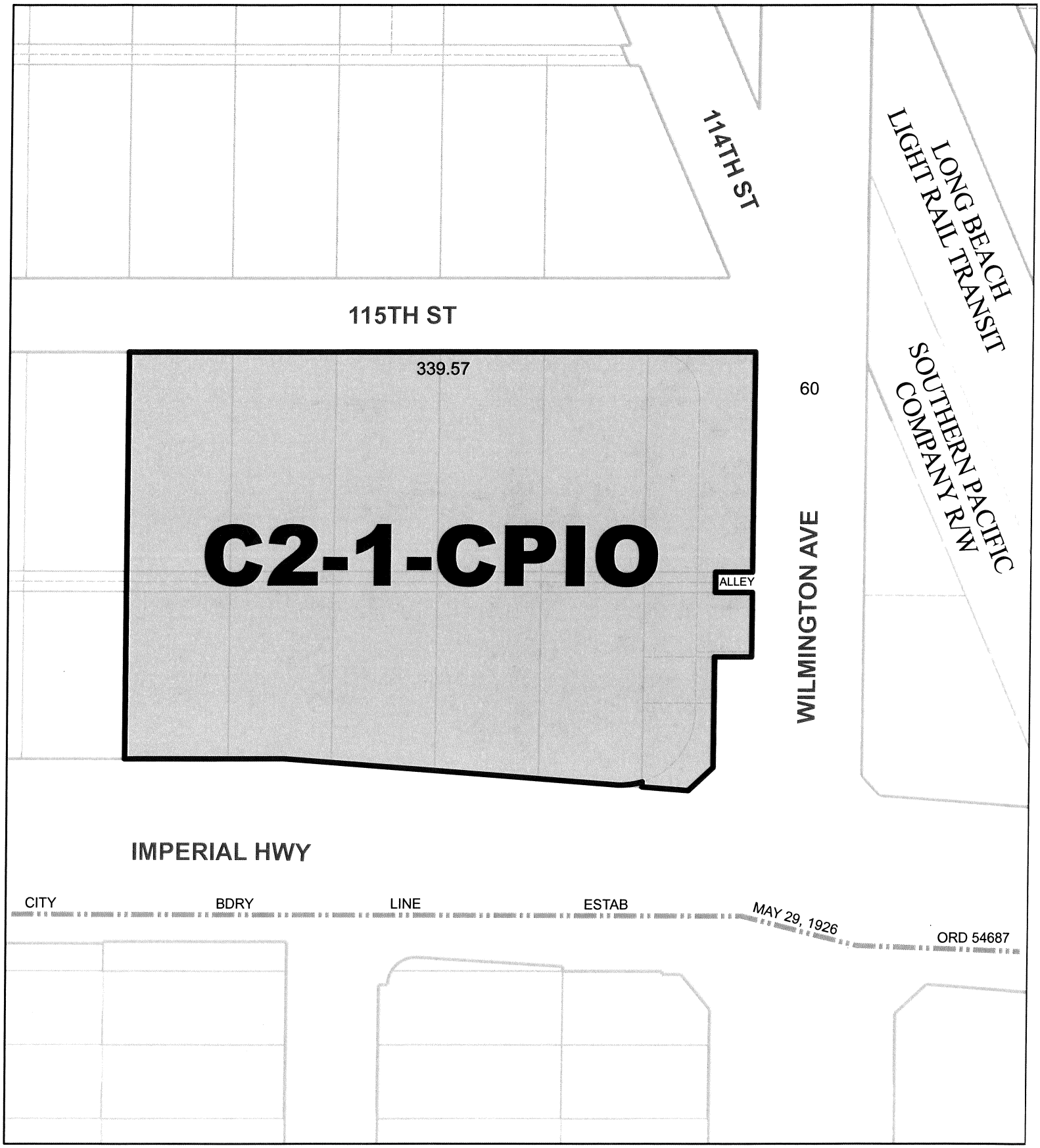

0 25 50 100
Feet

City of Los Angeles

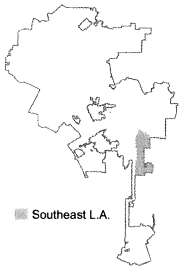

C.M. 84 B 213, 87 A 215	CPC 2008-1553 CPU

Data Sources: Department of City Planning, Bureau of Engineering

AE/

SELA CPU, SA 4070

022613

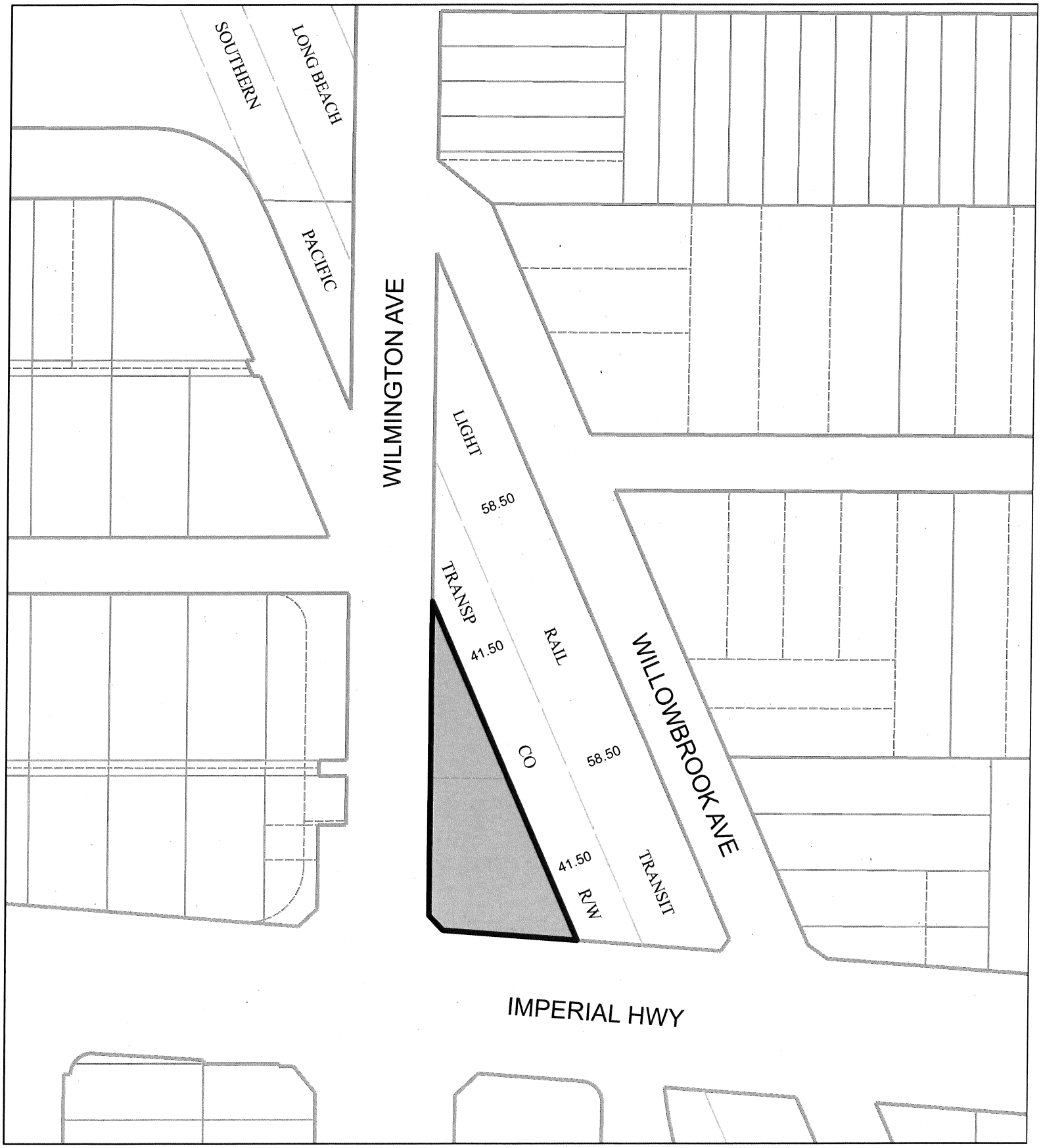

C2-1VL-CPIO

0 37.5 75 150
Feet

City of Los Angeles

Southeast L.A.

C.M. 84 B 213, 87 A 215	CPC 2008-1553 CPU

AE/ 2/14

SELA CPU, SA 4075

020613

Data Sources: Department of City Planning, Bureau of Engineering

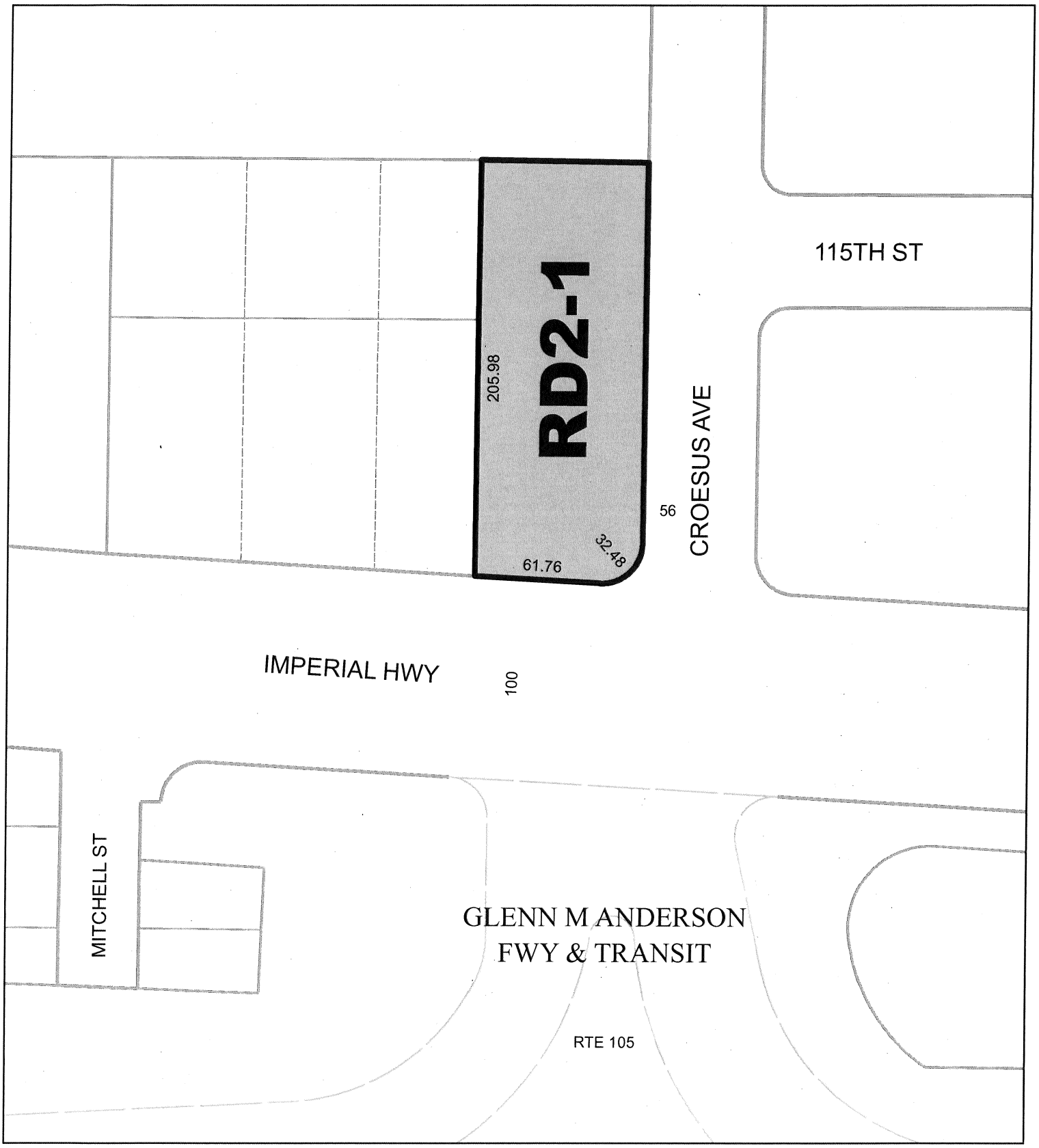

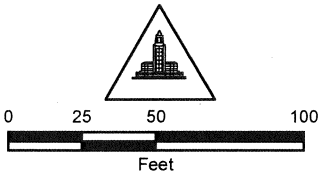

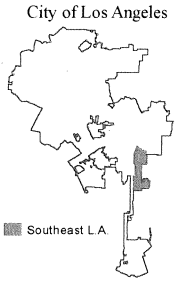

C.M. 84 B 217	CPC 2008-1553 CPU

Data Sources: Department of City Planning, Bureau of Engineering

AE/

SELA CPU, SA 4080

112712

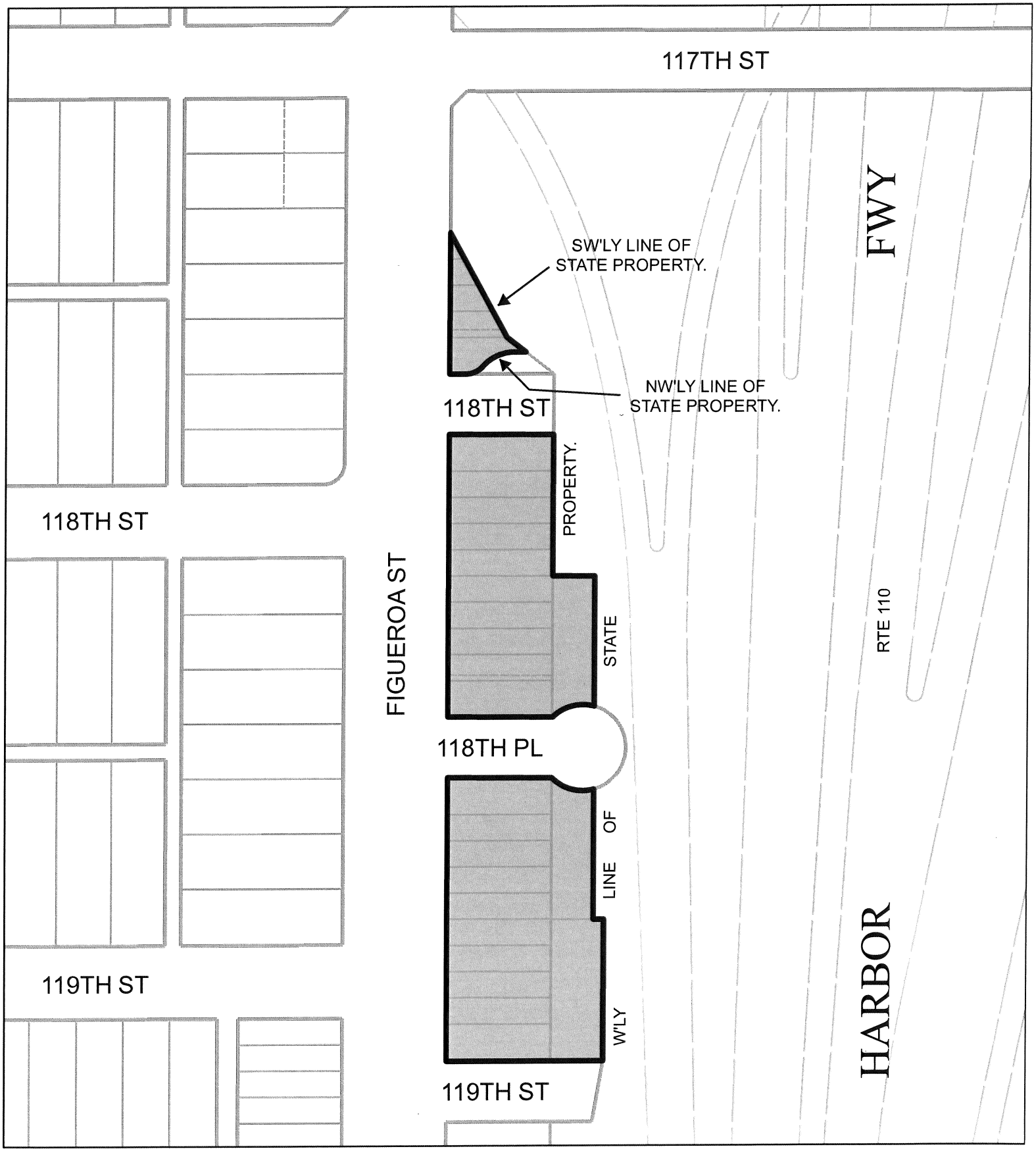

C2-1VL-CPIO

0 40 80 160
Feet

City of Los Angeles

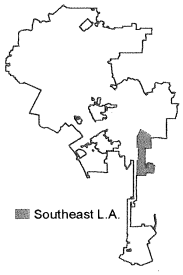

C.M. 84 B 201	CPC 2008-1553 CPU

Data Sources: Department of City Planning, Bureau of Engineering

AE/ cf

SELA CPU, SA 4090

010813

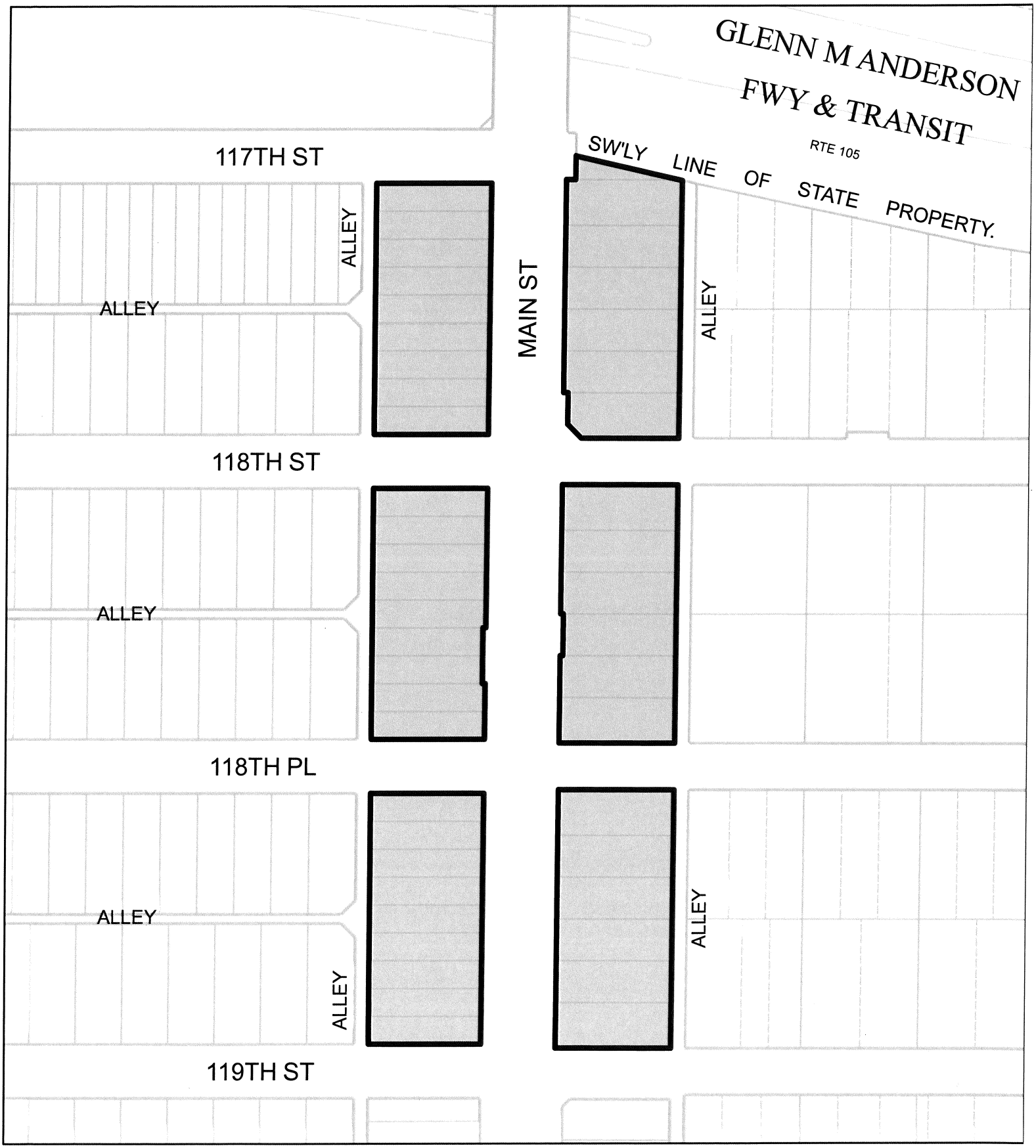

C2-1VL-CPIO

0 75 150 300
Feet

City of Los Angeles

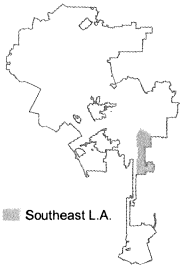

C.M. 84 B 201, 84 B 205	CPC 2008-1553 CPU

Data Sources: Department of City Planning, Bureau of Engineering

AE/CF

SELA CPU, SA 4105

112012

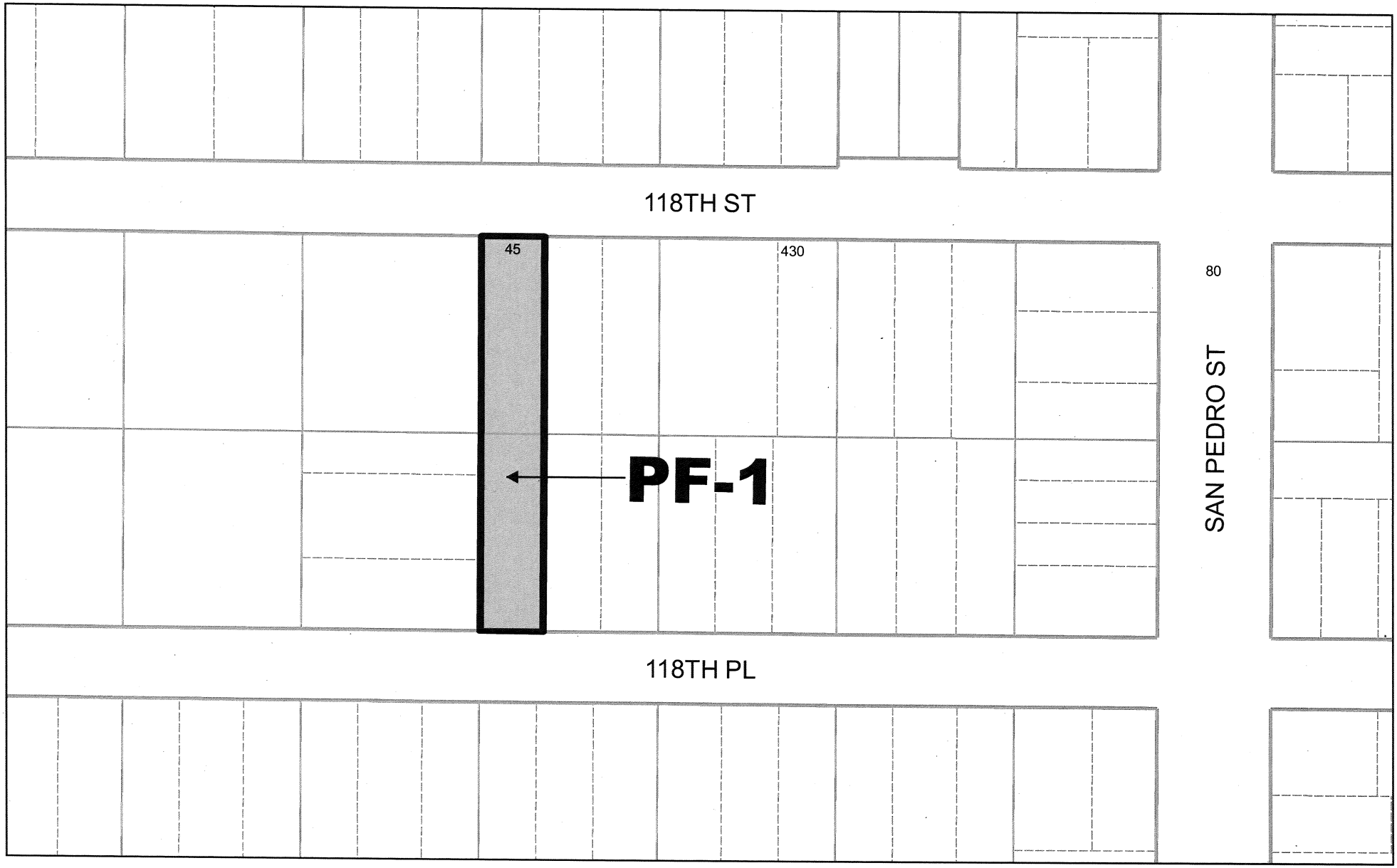

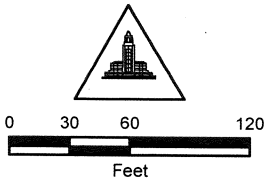

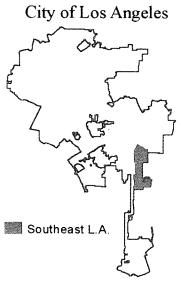

C.M. 84 B 205	CPC 2008-1553 CPU

Data Sources: Department of City Planning, Bureau of Engineering

AE/

SELA CPU, SA 4107

103012

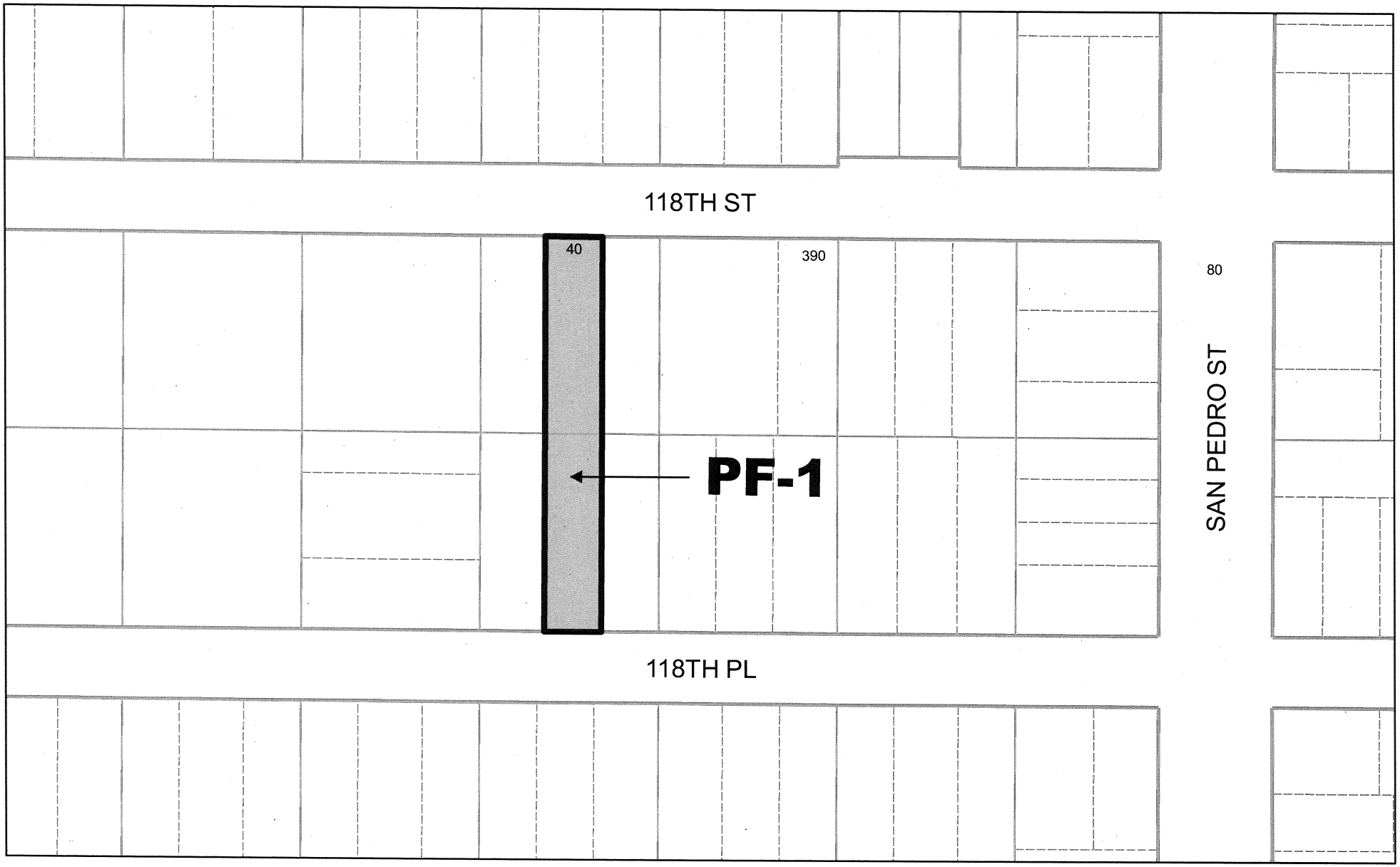

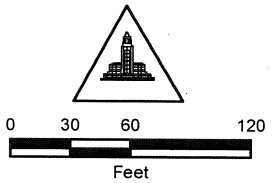

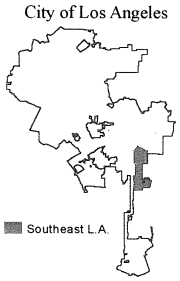

C.M. 84 B 205	CPC 2008-1553 CPU

Data Sources: Department of City Planning, Bureau of Engineering

AE/ APR

SELA CPU, SA 4110

103012

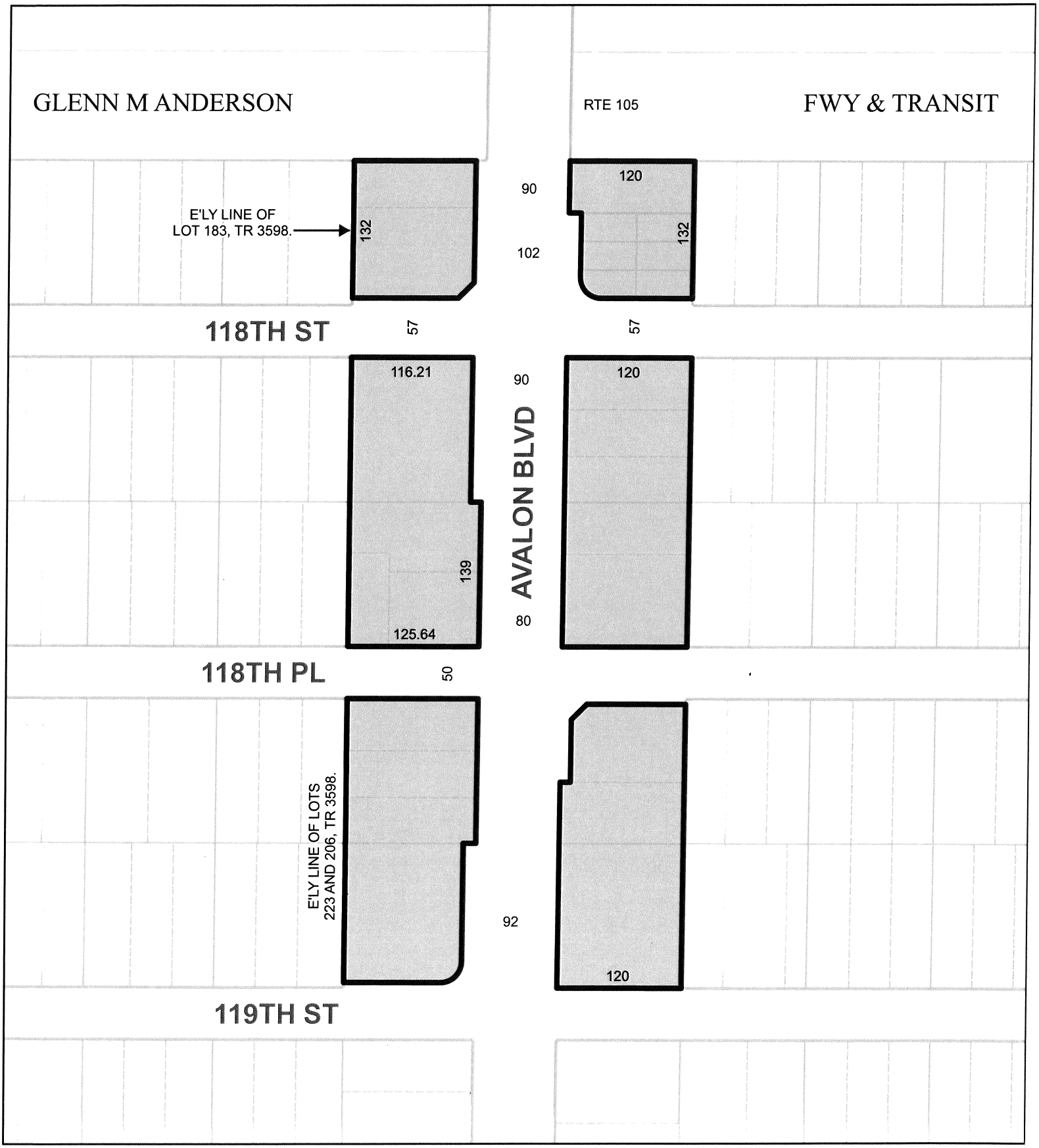

C2-1VL-CPIO

0 50 100 200
Feet

City of Los Angeles

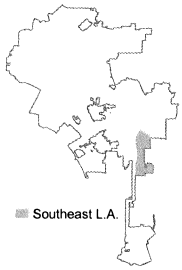

C.M. 84 B 205	CPC 2008-1553 CPU

Data Sources: Department of City Planning, Bureau of Engineering

AE/ cf

SELA CPU, SA 4120

022613

C2-1VL-CPIO

0 25 50 100
Feet

City of Los Angeles

Southeast L.A.

C.M. 84 B 205	CPC 2008-1553 CPU

Data Sources: Department of City Planning, Bureau of Engineering

AE/

SELA CPU, SA 4121

022613

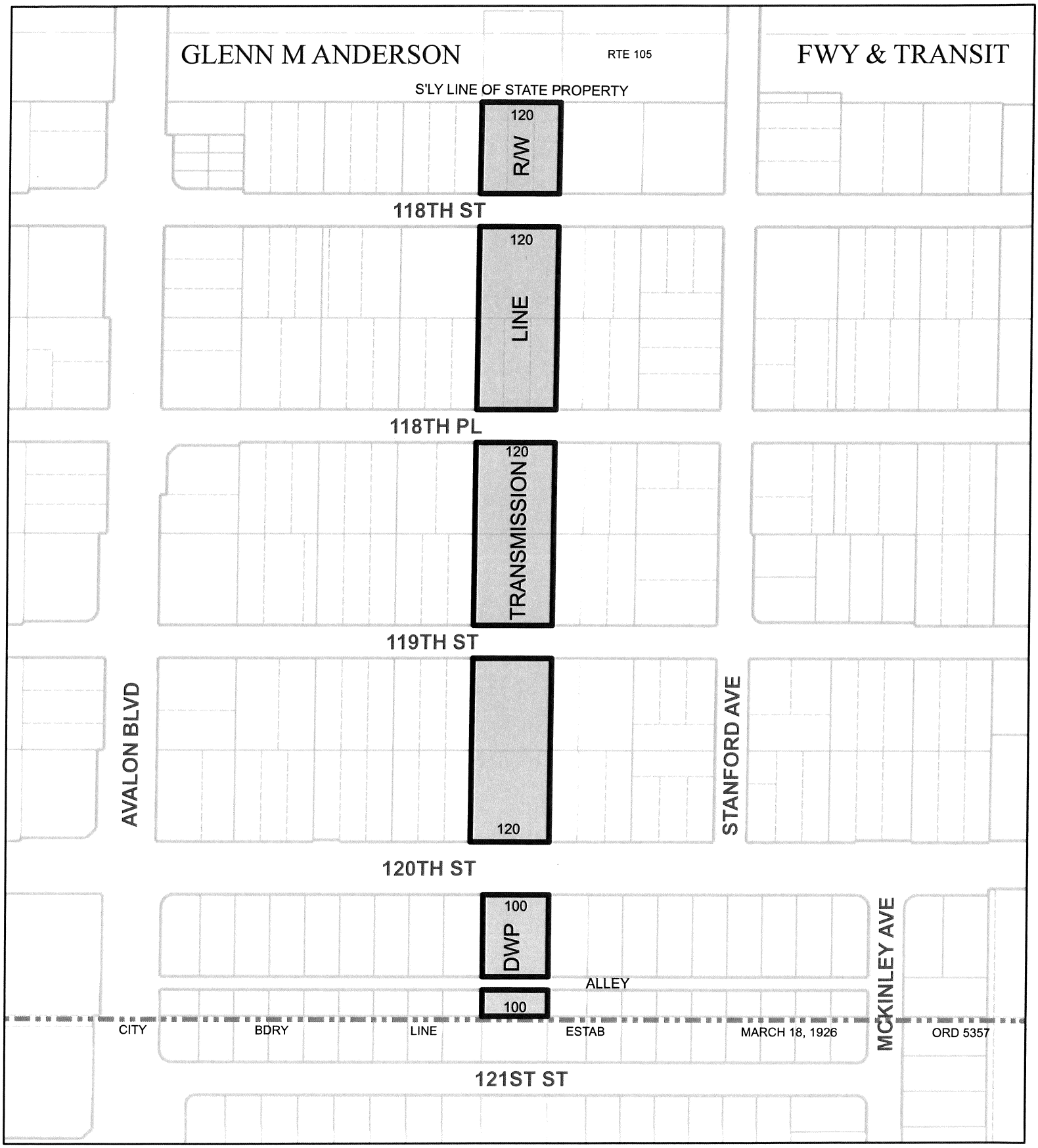

PF-1

0 90 180 360
Feet

City of Los Angeles

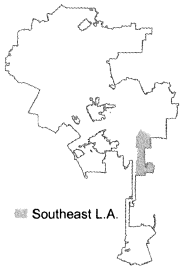

C.M. 84 B 205	CPC 2008-1553 CPU

Data Sources: Department of City Planning, Bureau of Engineering

AE/CF

SELA CPU, SA 4130

111412

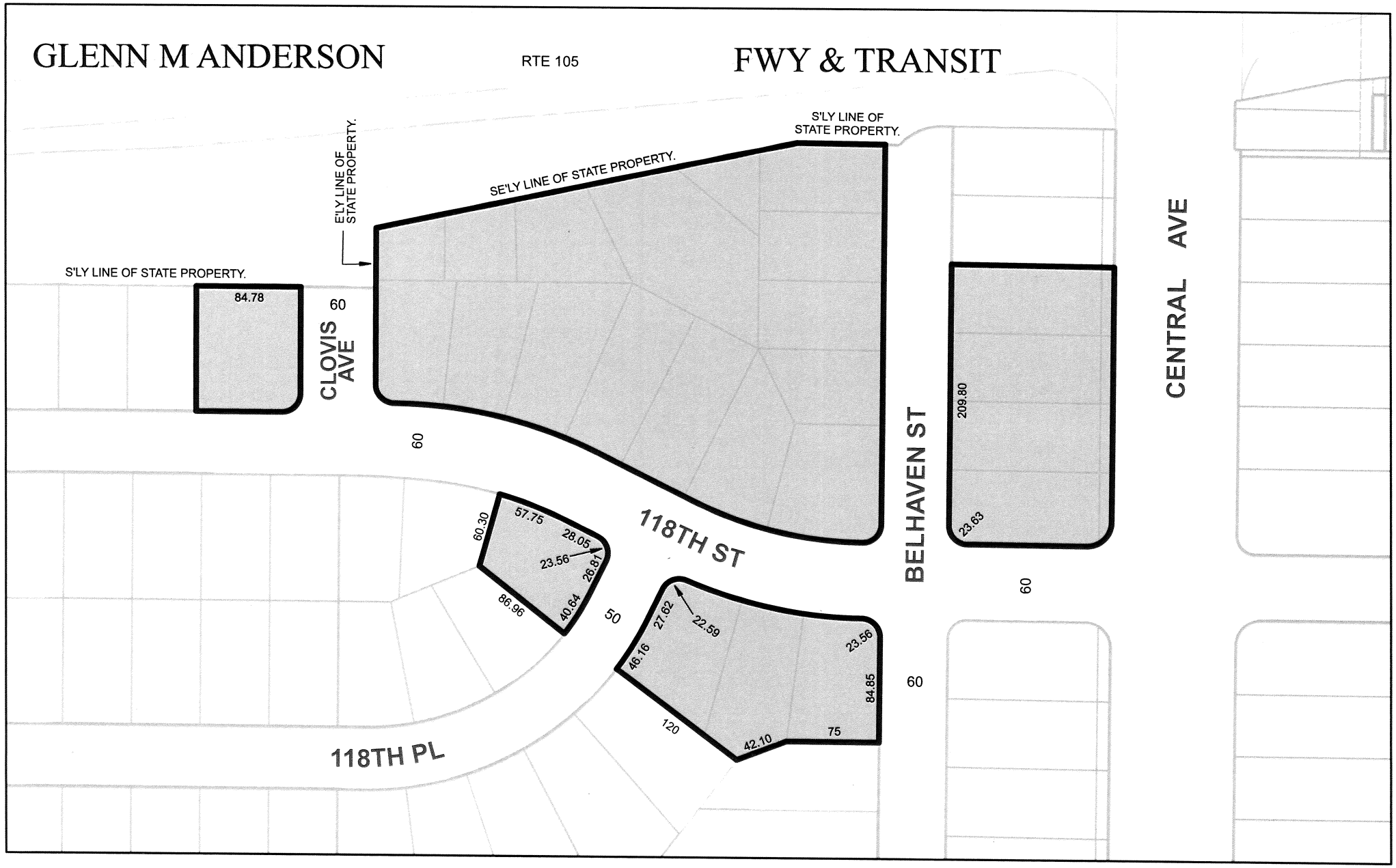

R1R3

0 37.5 75 150
Feet

C.M. 84 B 209	CPC 2008-1553 CPU

AE/ Cf

SELA CPU, SA 4140

103012

City of Los Angeles

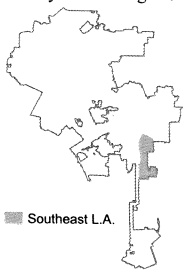

Data Sources: Department of City Planning, Bureau of Engineering

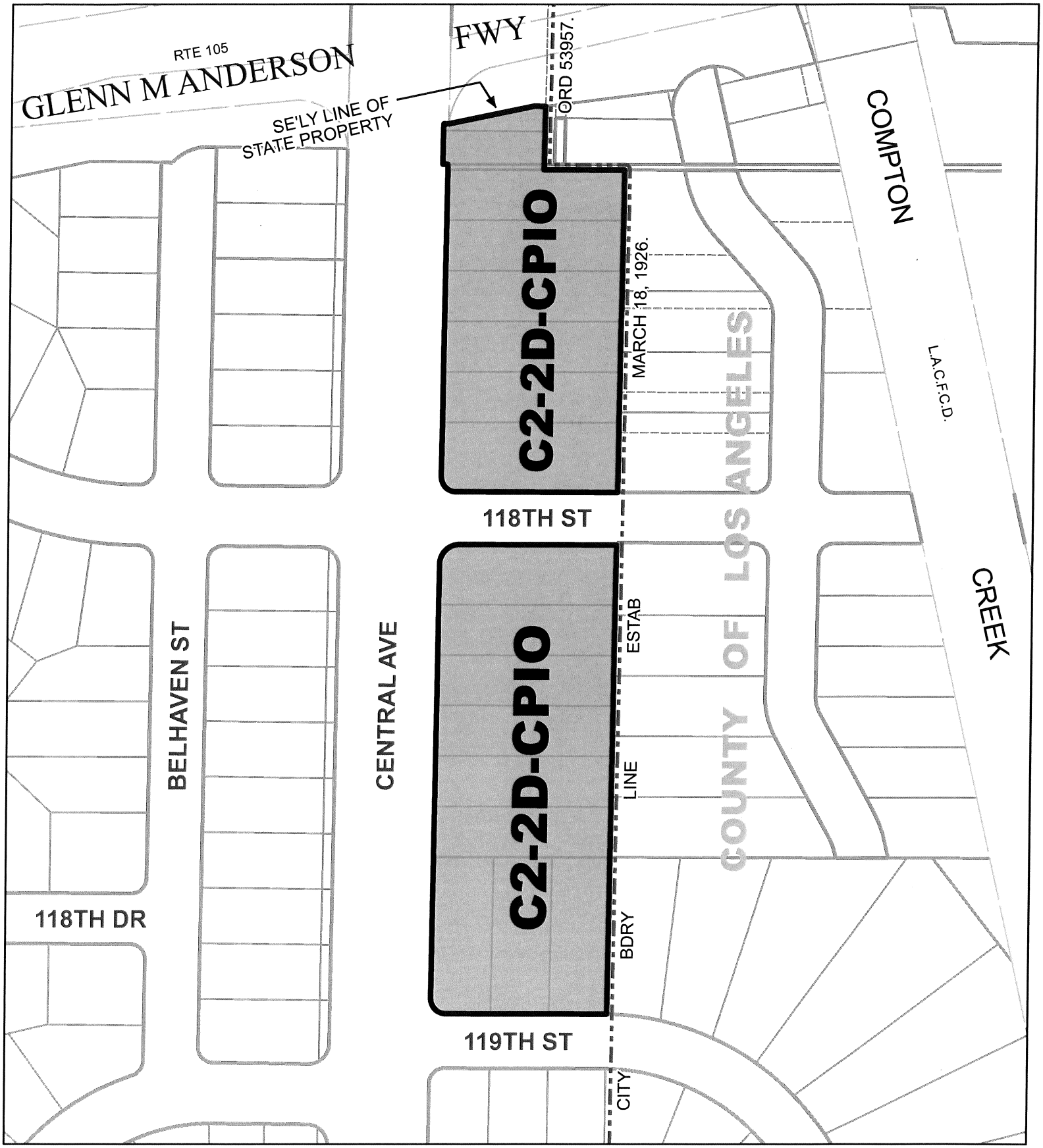

0 50 100 200
Feet

City of Los Angeles

Southeast L.A.

C.M. 84 B209	CPC 2008-1553 CPU

Data Sources: Department of City Planning, Bureau of Engineering

AE/ cf

SELA CPU, SA 4150

052115

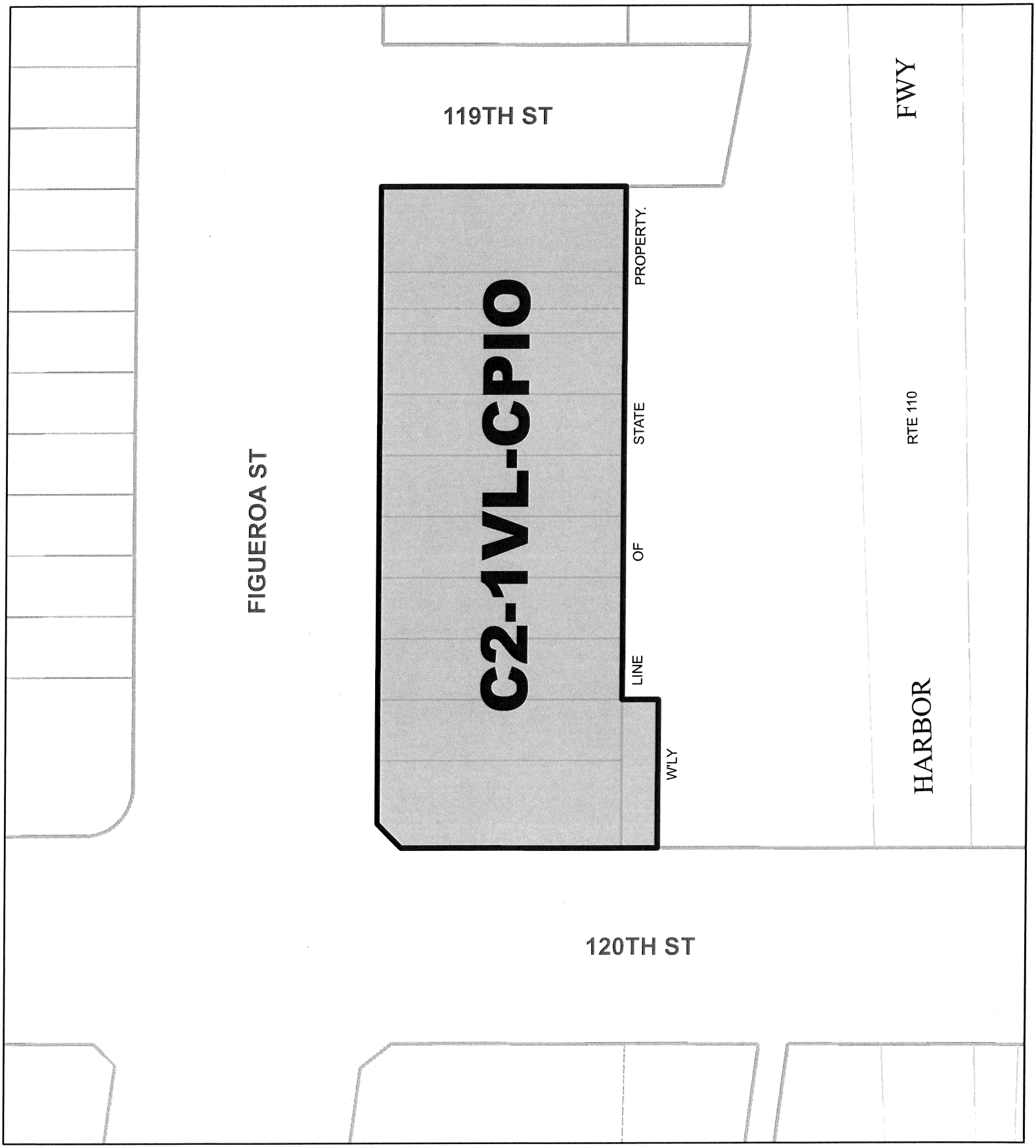

0 25 50 100
Feet

City of Los Angeles

C.M. 84 B 201	CPC 2008-1553 CPU

AE/cf

SELA CPU, SA 4155

020613

Data Sources: Department of City Planning, Bureau of Engineering

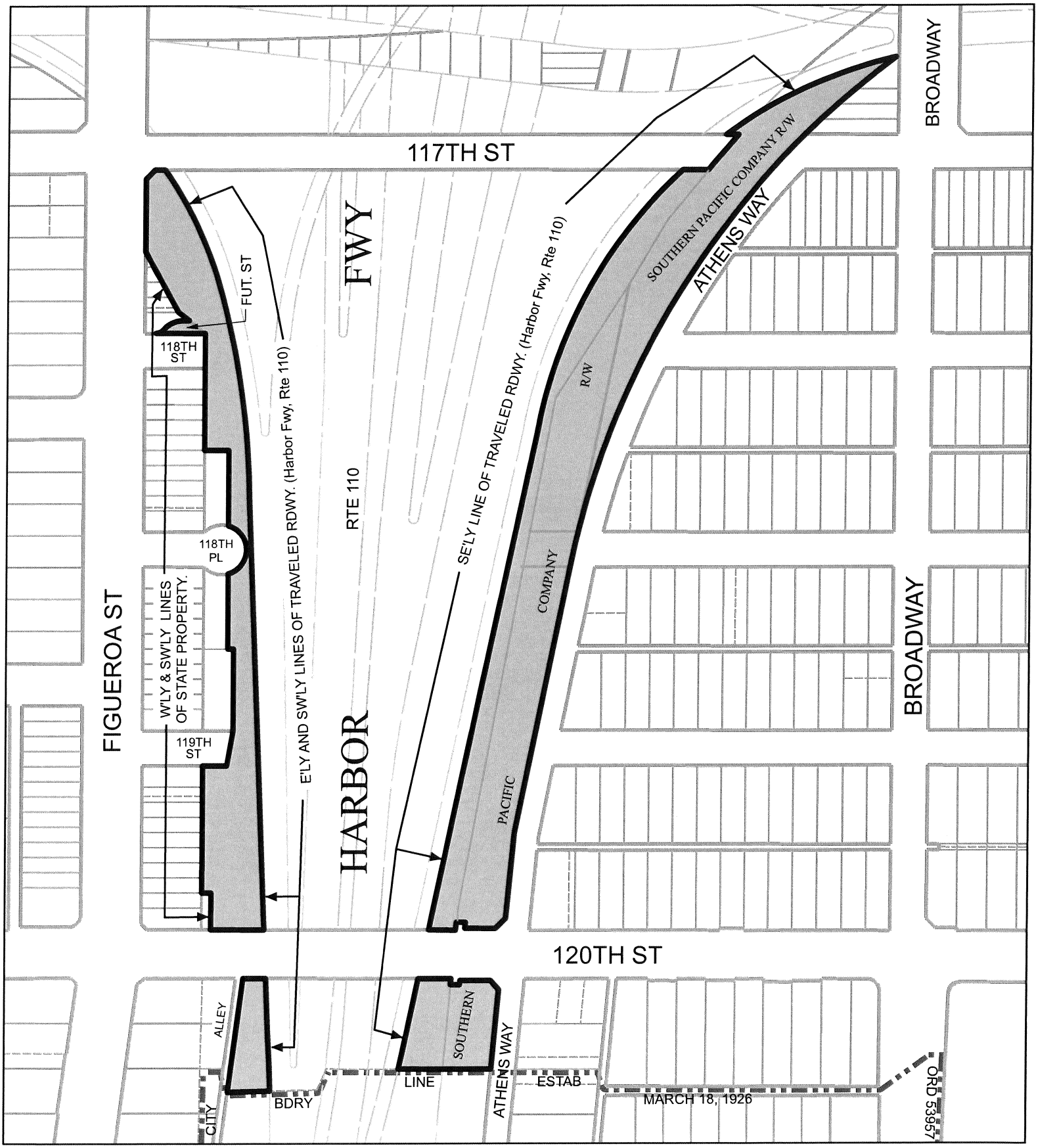

PF-1

0 95 190 380
Feet

City of Los Angeles

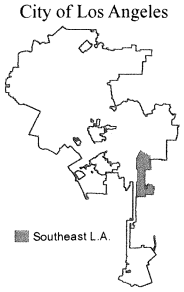

C.M. 84B201, 87A201, 87A203	CPC 2008-1553 CPU

AE/

SELA CPU, SA 4160

120915

Data Sources: Department of City Planning, Bureau of Engineering

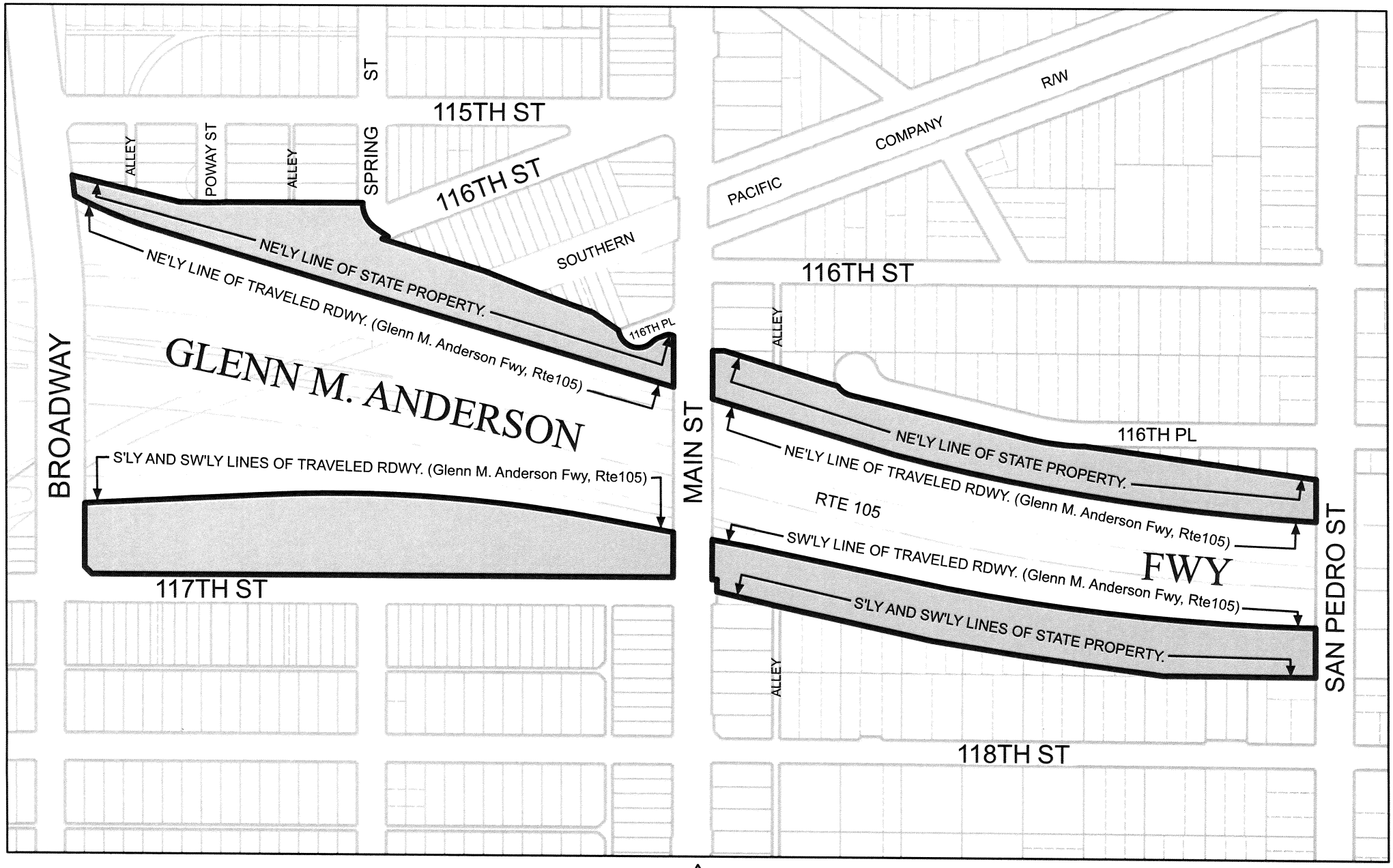

PF-1

0 125 250 500
Feet

C.M. 84 B 201, 84 B 205	CPC 2008-1553 CPU

AE/

SELA CPU, SA 4161

121615

City of Los Angeles

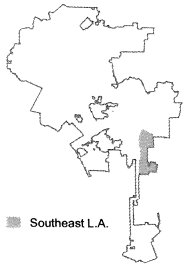

Data Sources: Department of City Planning, Bureau of Engineering

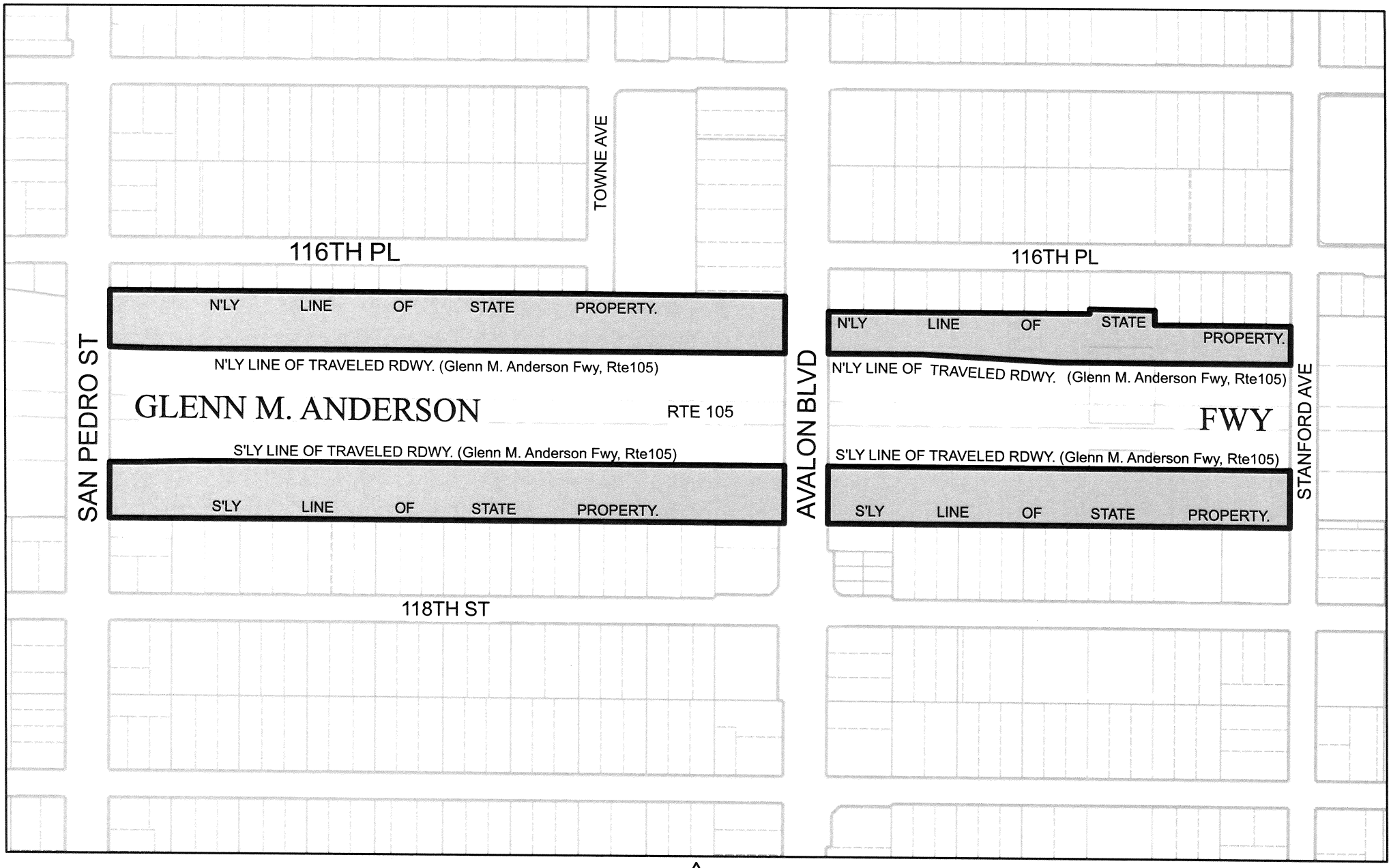

PF-1

0 112.5 225 450
Feet

C.M. 84 B 205	CPC 2008-1553 CPU

AE/

SELA CPU, SA 4162

121617

City of Los Angeles

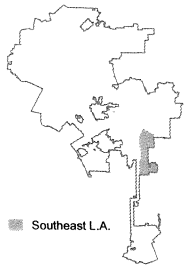

Data Sources: Department of City Planning, Bureau of Engineering

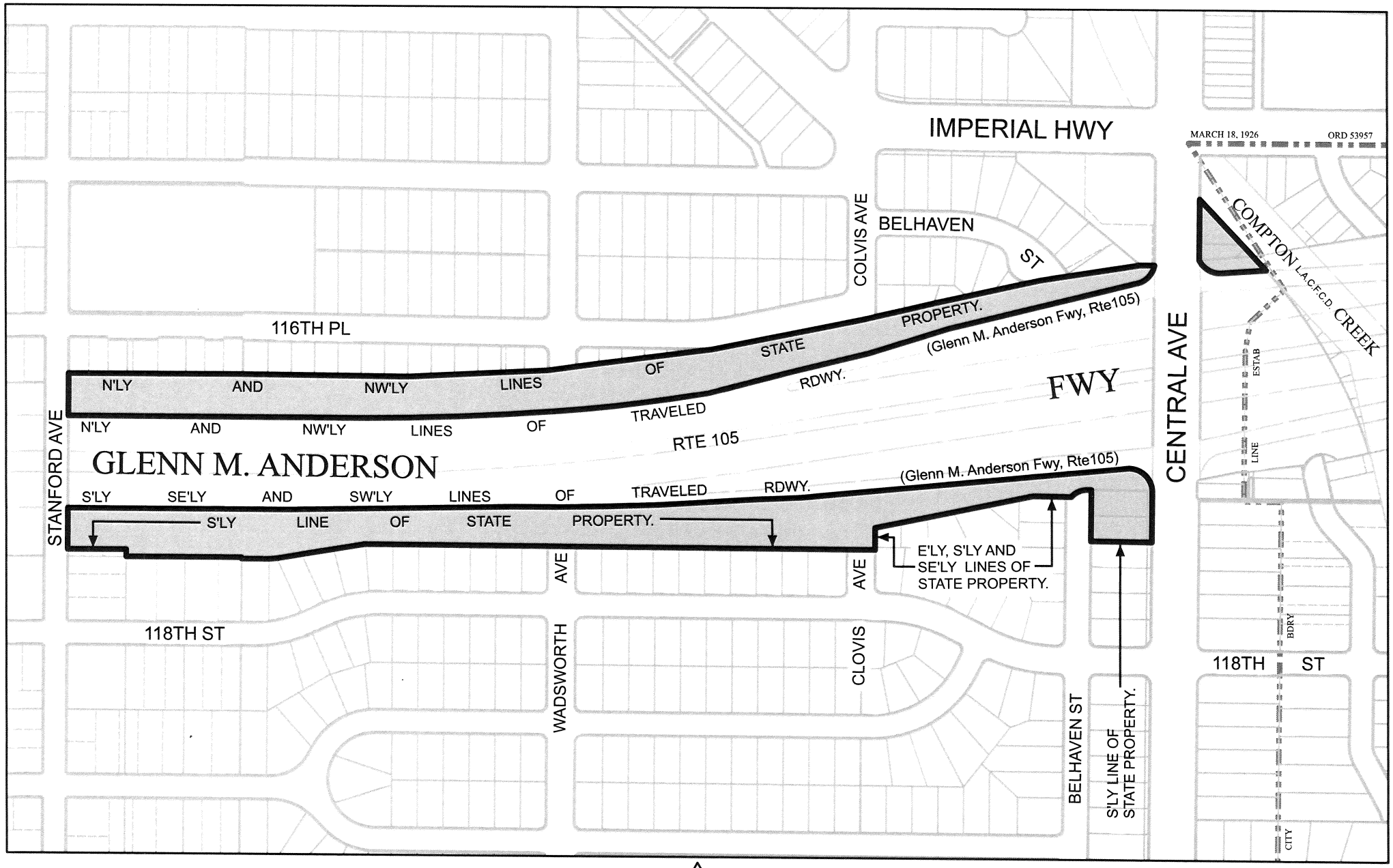

PF-1

0 130 260 520
Feet

C.M. 84 B 205, 84 B 209	CPC 2008-1553 CPU

AE/ AN

SELA CPU, SA 4163

121617

City of Los Angeles

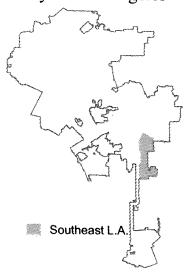

Data Sources: Department of City Planning, Bureau of Engineering

0 75 150 300
Feet

City of Los Angeles

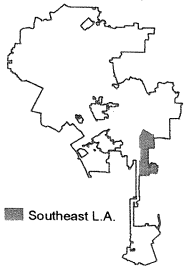

C.M. 84 B 201	CPC 2008-1553 CPU

AE/ cf

SELA CPU, SA 4165

121912

Data Sources: Department of City Planning, Bureau of Engineering

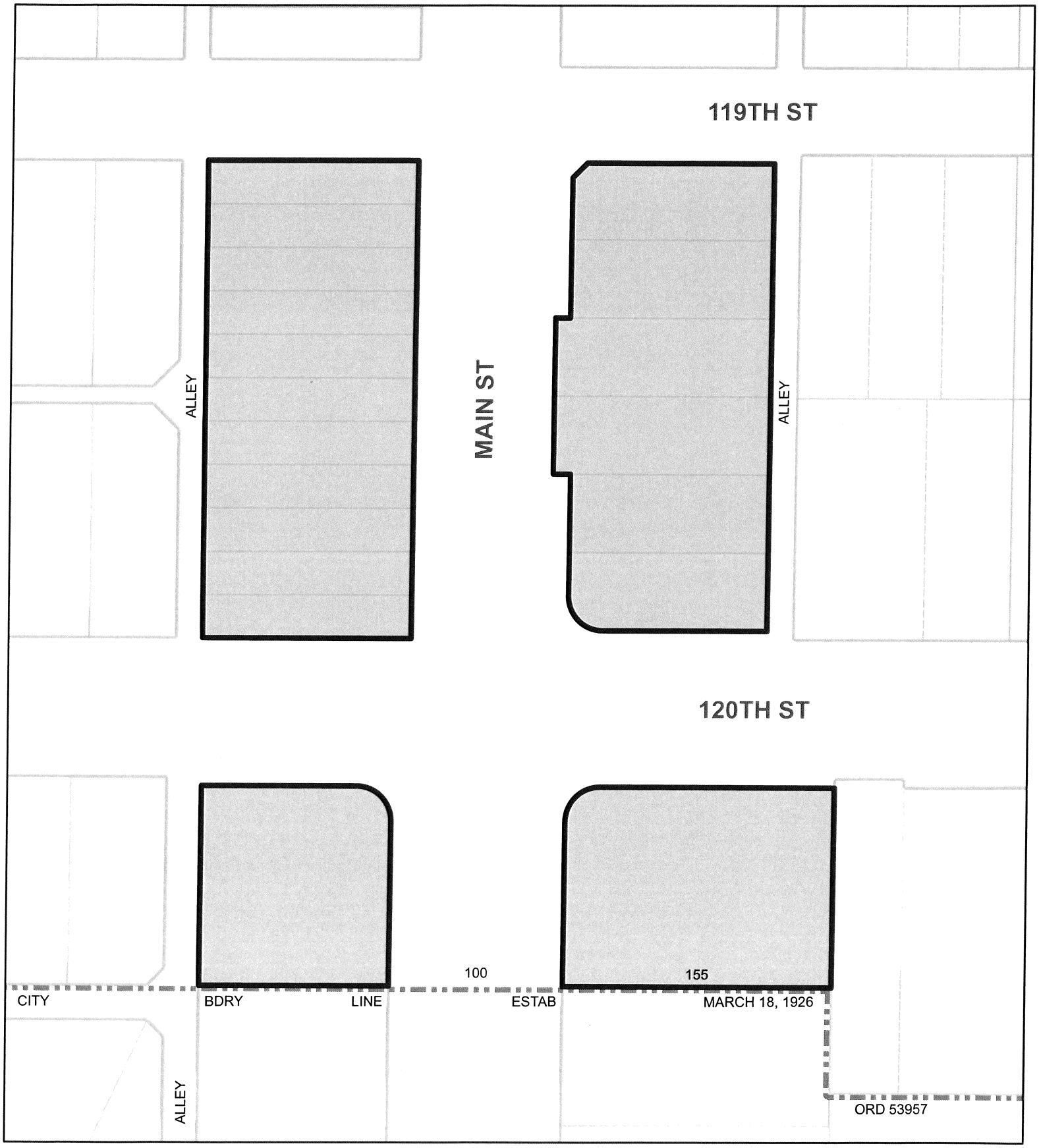

C2-1VL-CPIO

0 25 50 100
Feet

City of Los Angeles

Southeast L.A.

C.M. 84 B 201, 84 B 205	CPC 2008-1553 CPU

AE/ SELA CPU, SA 4169 020613

Data Sources: Department of City Planning, Bureau of Engineering

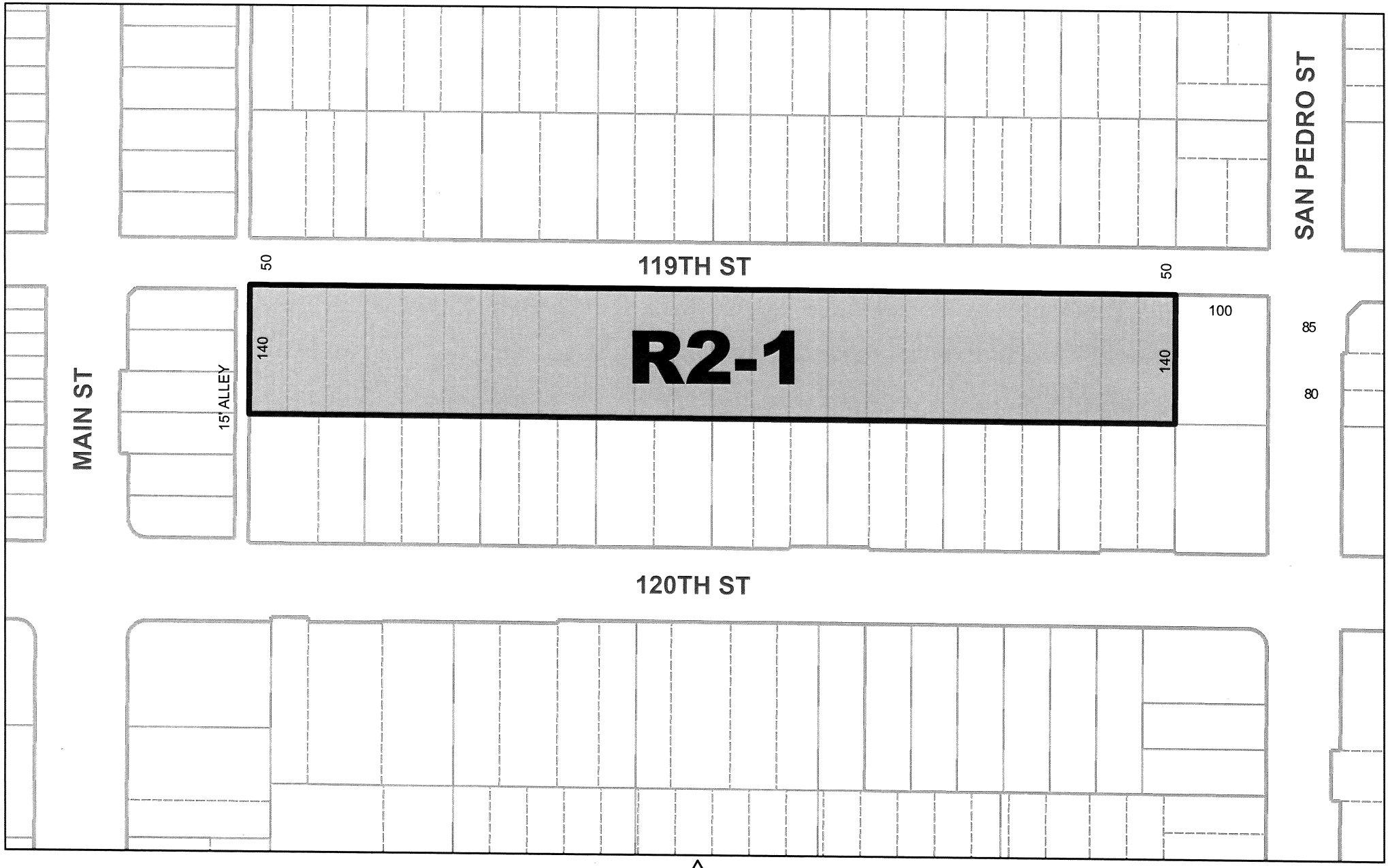

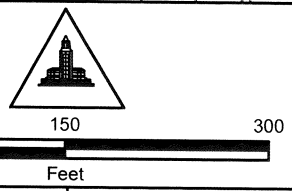

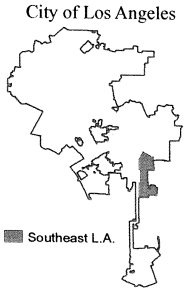

C.M. 84 B 205	CPC 2008-1553 CPU

Data Sources: Department of City Planning, Bureau of Engineering

AE/ Cf

SELA CPU, SA 4170

112712

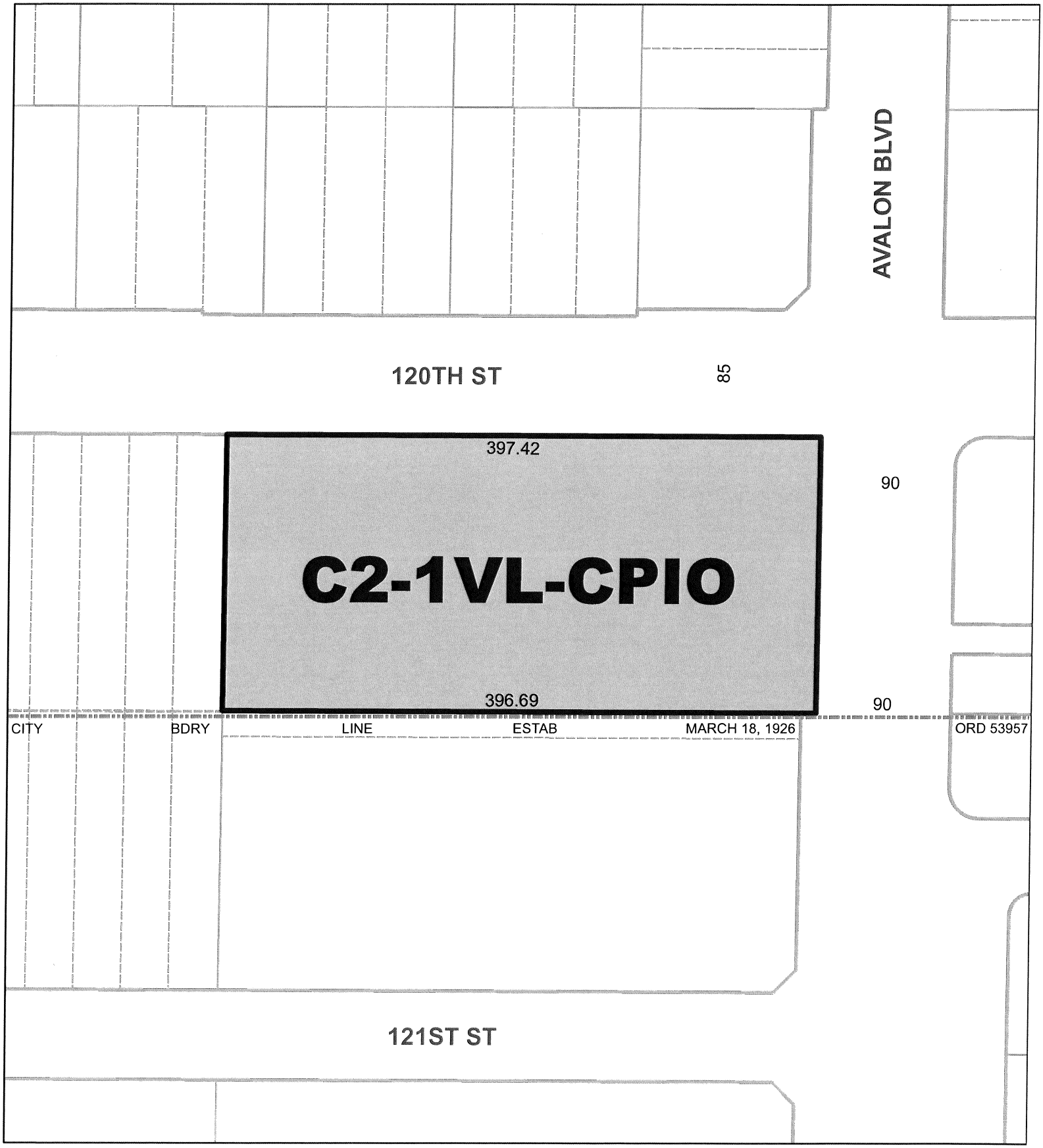

0 37.5 75 150
Feet

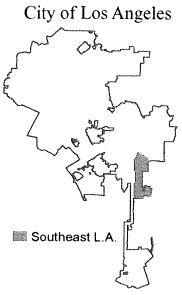

C.M. 84 B 205	CPC 2008-1553 CPU

Data Sources: Department of City Planning, Bureau of Engineering

AE/cf

SELA CPU, SA 4180

010813

R3-1XL-CPIO

0 75 150 300
Feet

C.M. 84 B 201	CPC 2008-1553 CPU

AE/

SELA CPU, SA 4185

121912

City of Los Angeles

Southeast L.A.

Data Sources: Department of City Planning, Bureau of Engineering

R3-1XL-CPIO

0 100 200 400
Feet

C.M. 84 B 205	CPC 2008-1553 CPU

AE/ 4

SELA CPU, SA 4186

121912

City of Los Angeles

Southeast L.A.

Data Sources: Department of City Planning, Bureau of Engineering

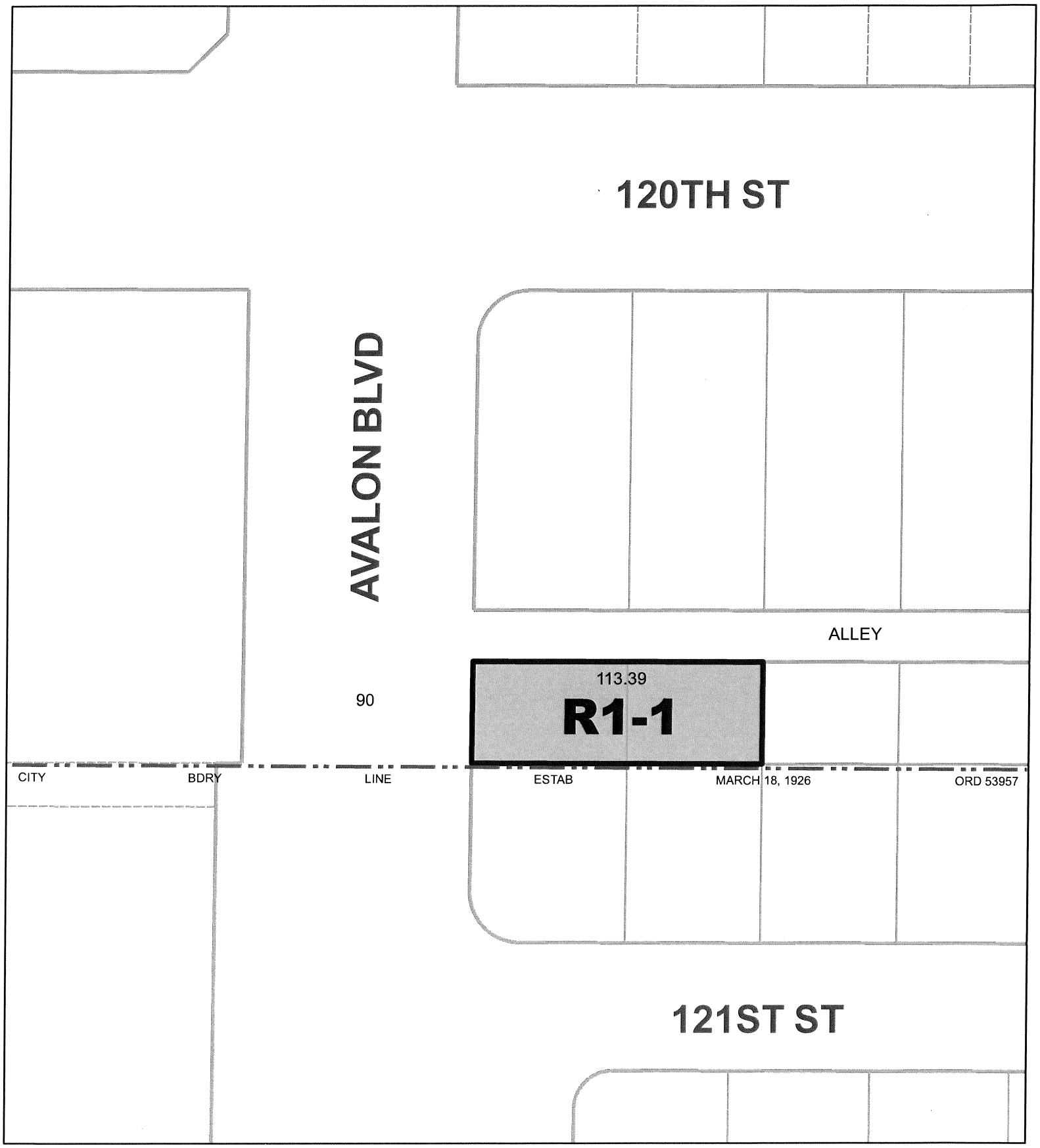

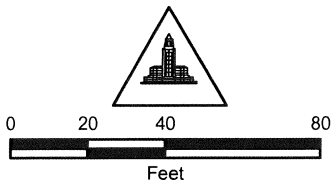

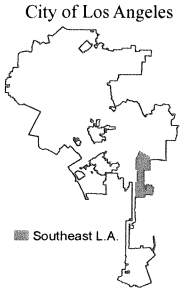

C.M. 84 B 205	CPC 2008-1553 CPU

Data Sources: Department of City Planning, Bureau of Engineering

AE/ CF

SELA CPU, SA 4190

110712

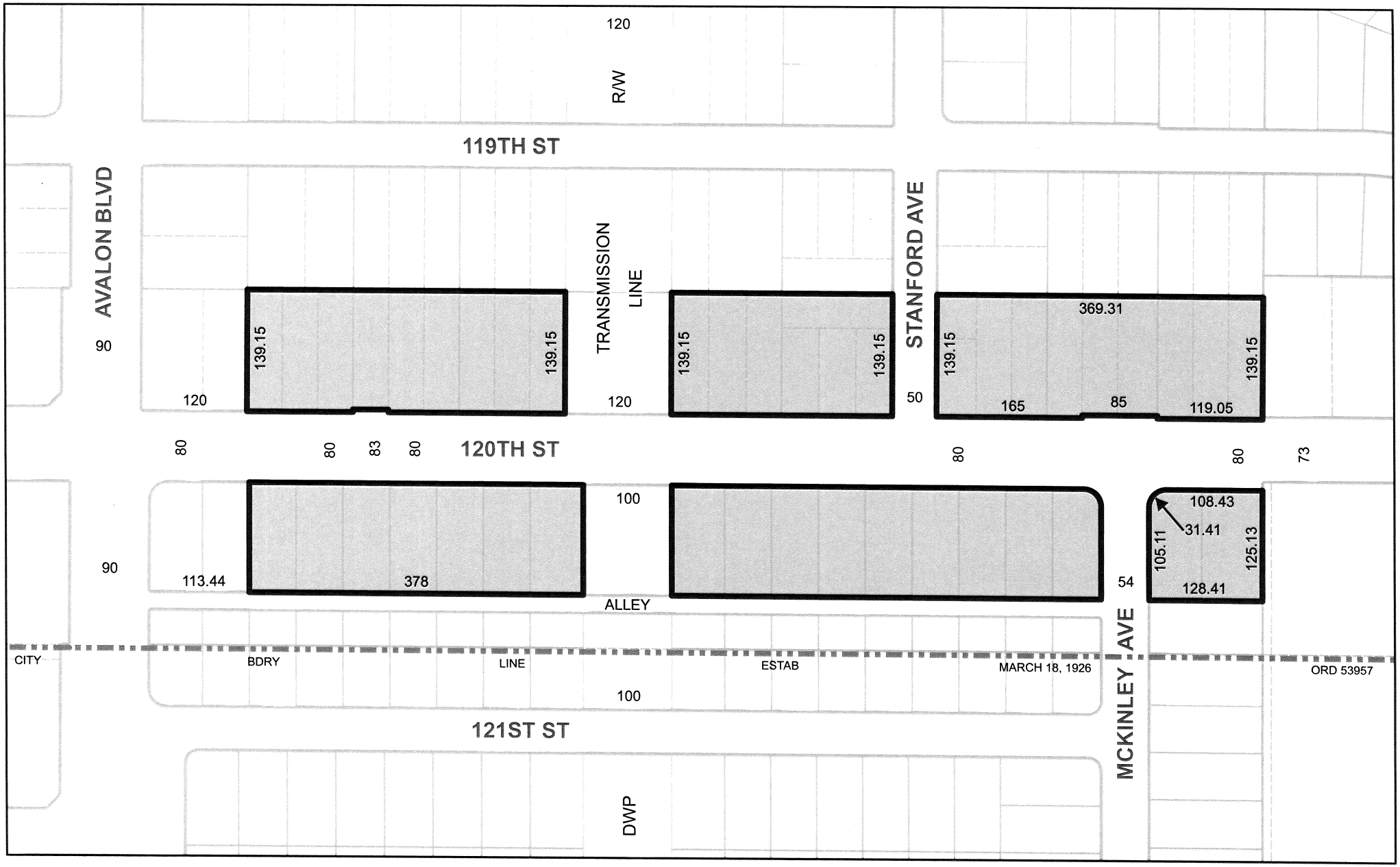

RD2-1XL-CPIO

0 65 130 260
Feet

City of Los Angeles

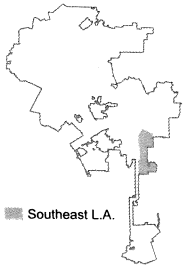

C.M. 84 B 205	CPC 2008-1553 CPU

AE/CF

SELA CPU, SA 4195

121912

Data Sources: Department of City Planning, Bureau of Engineering

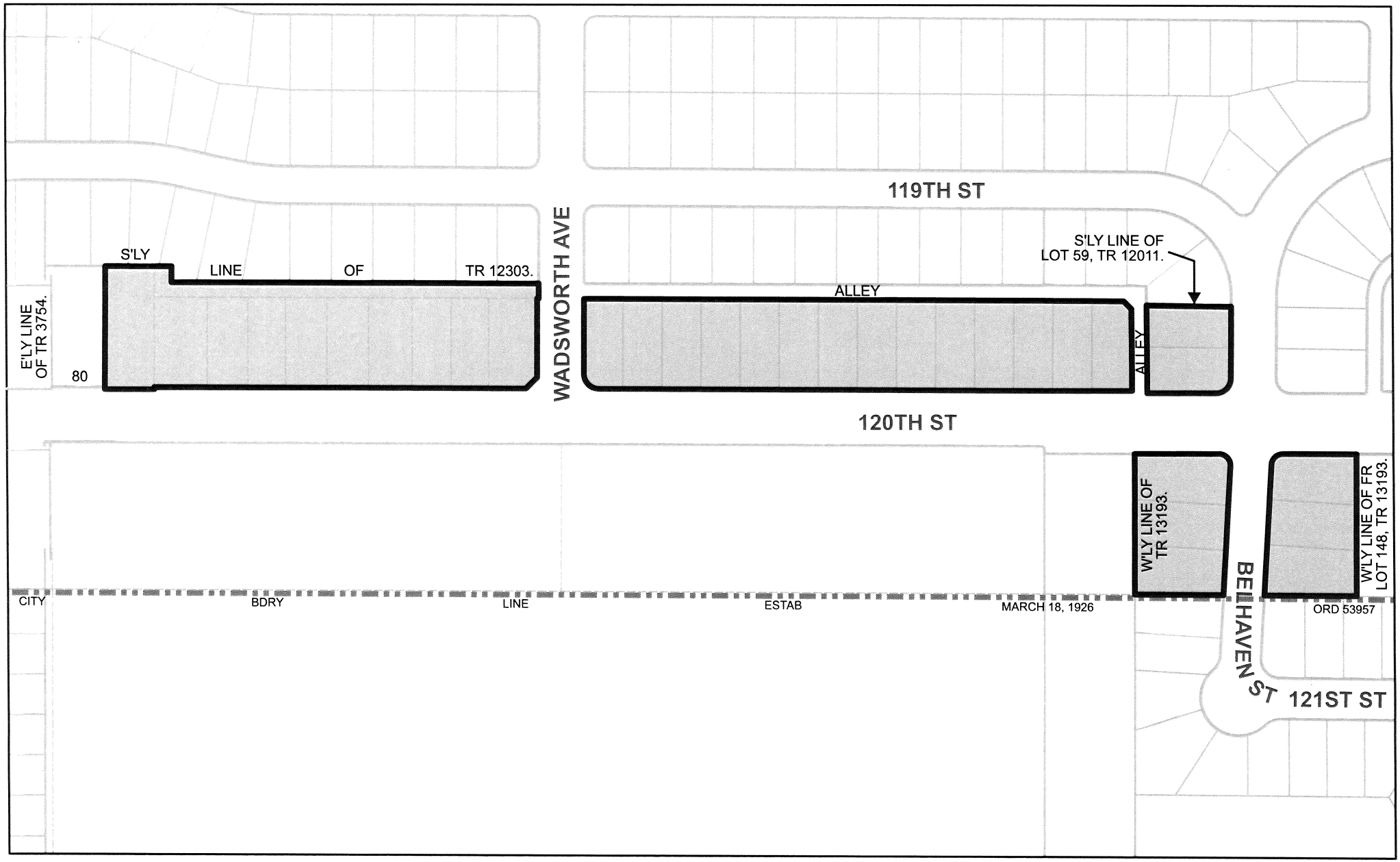

RD2-1XL-CPIO

0 60 120 240
Feet

C.M. 84 B 209	CPC 2008-1553 CPU

AE/

SELA CPU, SA 4196

121912

City of Los Angeles

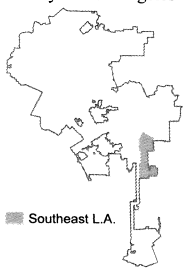

Data Sources: Department of City Planning, Bureau of Engineering

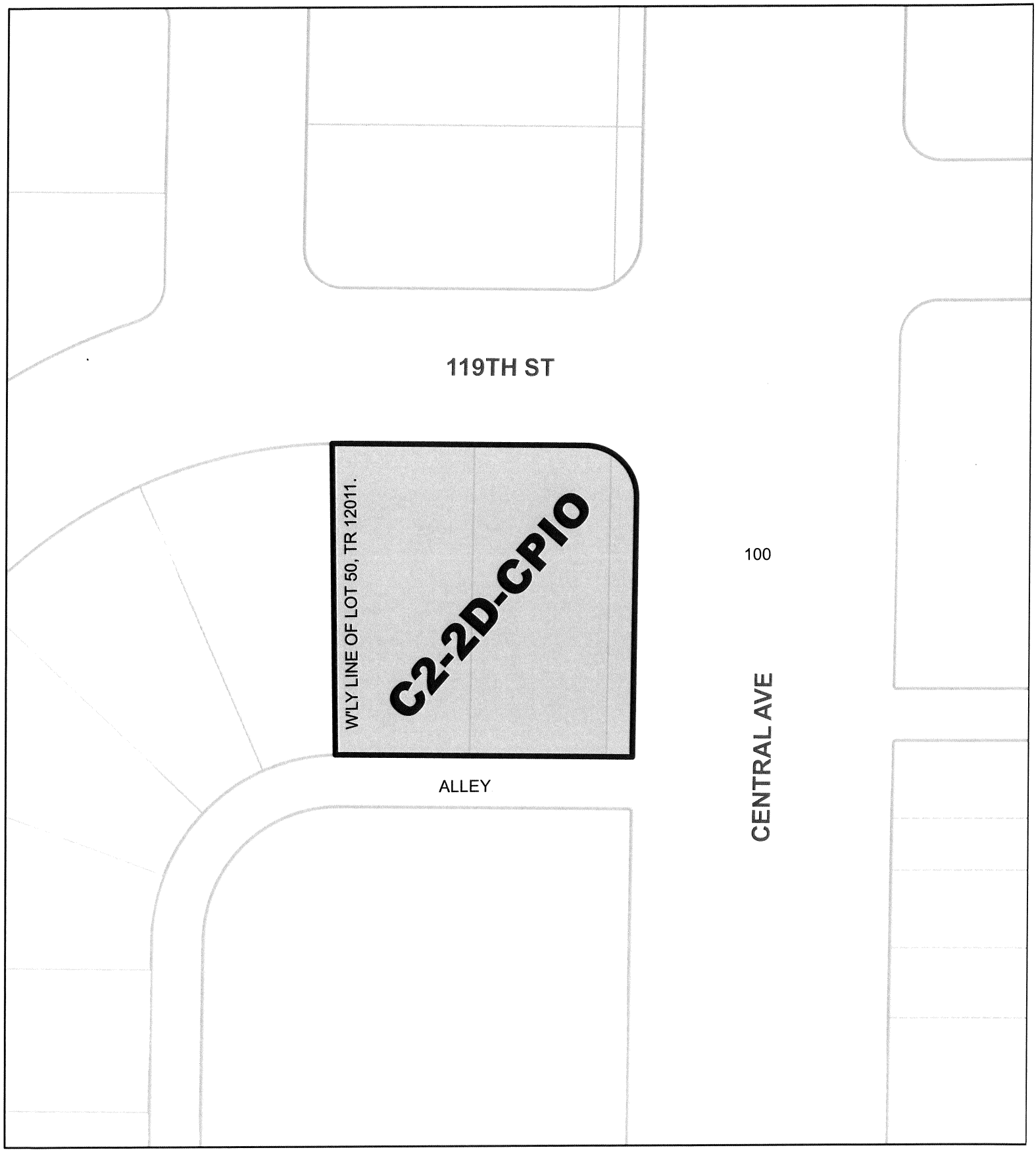

0 25 50 100

Feet

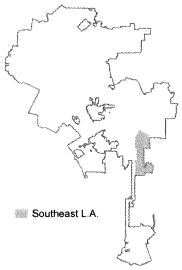

C.M. 84 B 209	CPC 2008-1553 CPU

AE/ ✓

SELA CPU, SA 4200

020613

Data Sources: Department of City Planning, Bureau of Engineering

119TH ST

ORD 53957

ALLEY

ALLEY

CENTRAL AVE

ALLEY

MARCH 18, 1926

83

120TH ST

187.83

14.04

ESTAB

100

ALLEY

ALLEY

196.61

CITY BDRY LINE

121ST ST

C2-2D-CPIO

0 37.5 75 150

Feet

City of Los Angeles

Southeast L.A.

C.M. 84 B 209	CPC 2008-1553 CPU

AE/ cf

SELA CPU, SA 4205

020613

Data Sources: Department of City Planning, Bureau of Engineering



0 37.5 75 150
Feet

C.M. 84 B 205, 84 B 209	CPC 2008-1553 CPU

AE/cf SELA CPU, SA 4215 020613

City of Los Angeles

Data Sources: Department of City Planning, Bureau of Engineering

Sec. 2. The intent of this Ordinance is to change the zones and height districts of properties in the Southeast Los Angeles Community Plan area as part of the implementation of an update to the Southeast Los Angeles Community Plan (Community Plan Update). Because of the numerous parcels affected by the Community Plan Update, the City Council has approved this form of ordinance which utilizes subarea designations, tables, and a map to establish the location of the affected properties and to make the necessary changes.

All zone and height district changes proposed by this Ordinance are identified in the Table, below, identified as "Table for Section 2 – Zone and Height District Changes," (hereinafter, "Table for Section 2"). In the Table for Section 2 there are three columns. The first column titled, "Subarea No.," identifies an area of land that is particularly delineated on the attached map by that subarea number. The second column, titled "Existing Zone and Height District," identifies the existing zoning classification and height district classification for the corresponding subarea prior to adoption of the Ordinance and is provided for informational purposes. The third column, titled "New Zone and/or Height District," identifies the zoning classification and height district classification for the corresponding subarea effectuated by the Ordinance.

Ordinance No._____
Table for Section 2 - Zone and Height District Changes
Southeast Los Angeles Community Plan Update

SUBAREA NO.	EXISTING ZONE AND HEIGHT DISTRICT	NEW ZONE AND/OR HEIGHT DISTRICT
10	M2-2-O M1-2-O	C2-2D-O-CPIO
11	(T)(Q)C2-2D-O M2-2-O	(T)(Q)C2-2D-O-CPIO[(a)]
12	M2-2-O	PF-2-O
15	M1-2-O	C2-2D-O-CPIO
16	[Q]C2-2-O	C2-2D-O-CPIO
18	C2-2-0 C2-1-O C2-1VL-O R4-2-0	PF-1-O
20	C2-2-0 M1-2-0 R4-2-0	PF-1-O
25	[T][Q]C2-2-O-SN	[T][Q]C2-2D-O-SN-CPIO[(b)]
29	M2-2-O	C2-2D-O-CPIO
30	M1-2-O	C2-2D-O-CPIO
31	M1-2-O	C2-2D-O-CPIO
32	(T)(Q)C2-1-O M1-2-O	C2-2D-O-CPIO
35	C2-1VL-O C2-1L-O	C2-2D-O-CPIO
38	C2-1L	C2-2D-CPIO
40	M1-2-O	C2-2D-O-CPIO
42	[Q]C2-1VL	RD2-1

Ordinance No._____
Table for Section 2 - Zone and Height District Changes
Southeast Los Angeles Community Plan Update

SUBAREA NO.	EXISTING ZONE AND HEIGHT DISTRICT	NEW ZONE AND/OR HEIGHT DISTRICT
45	M1-2	C2-2D-CPIO
46	(T)(Q)C2-2 M1-2	(T)(Q)C2-2D-CPIO[c]
50	M1-2-O	PF-1-O
90	M1-2 M1-1	M1-1-CPIO
100	[Q]C1.5-1VL	RD2-1
110	[Q]C2-1VL [Q]C1.5-1VL [Q]R4-1	C2-1VL-CPIO
111	[Q]C2-1VL [Q]R4-1	RD2-1
115	[Q]C1.5-1VL	C2-1VL-CPIO
120	[Q]CM-1	CM-2D-CPIO
130	[Q]CM-2-O (Q)CM-2-O CM-2-O PF-1-O [Q]C2-2-O	CM-2D-O-CPIO
140	[Q]C2-2VL RD2-1	C2-1VL-CPIO
145	[T][Q]CM-1-O	C2-1VL-O-CPIO
150	[T][Q]CR-1VL-O [Q]C2-2-O [T][Q]MR1-1VL-O [Q]M1-2-O	C2-2D-O-CPIO
160	[T][[Q]C2-1-O	C2-2D-O-CPIO

Ordinance No._____
Table for Section 2 - Zone and Height District Changes
Southeast Los Angeles Community Plan Update

SUBAREA NO.	EXISTING ZONE AND HEIGHT DISTRICT	NEW ZONE AND/OR HEIGHT DISTRICT
165	M2-2-O	PF-1-O
169	[T][Q]C2-1-O	[T][Q]C2-2D-O-CPIO[(d)]
170	M1-2-O [T][Q]MR1-1VL-O	C2-2D-O-CPIO
171	M2-2-O	C2-2D-O-CPIO
175	M1-2 CM-1 [Q]P-1 (T)(Q)M1-1 RD1.5-1 [Q]R4-1 (P-1)	C2-2D-CPIO
180	M2-2-O	CM-2D-O-CPIO
185	C2-2 R4-2 C2-1L R4-1VL [Q]R4-2 P-2 [Q]R4-1 [T][Q]MR1-1VL R3-1 C2-1 (Q)CM-1 M1-1 C2-1VL R4-1 R1-1 OS-1XL R2-1 P-1 FWY	PF-1

Ordinance No._____
Table for Section 2 - Zone and Height District Changes
Southeast Los Angeles Community Plan Update

SUBAREA NO.	EXISTING ZONE AND HEIGHT DISTRICT	NEW ZONE AND/OR HEIGHT DISTRICT
190	PF-1	M1-1-CPIO
200	[Q]C2-1VL	RD1.5-1
201	[Q]R4-1	C2-1VL-CPIO
207	M3-2	M2-2
210	R4-2-O	R3-1-O
220	M1-2-O R4-2-O	C2-2D-O-CPIO
230	M1-2-O [Q]M1-2-O	C2-2D-O-CPIO
240	[T][Q]C2-2 R2-1 [Q]C2-1VL	C2-2D-CPIO
241	[Q]C2-1	R2-1
250	R2-1	C2-2D-CPIO
260	M1-2-O	C2-2D-O-CPIO
265	M2-2	CM-2D-CPIO
270	M1-2 QM1-1 QP-1 R3-1	C2-2D-CPIO
275	C1-1VL (C2-1VL)	C2-2D-CPIO
290	R4-1	RD1.5-1

Ordinance No._____
Table for Section 2 - Zone and Height District Changes
Southeast Los Angeles Community Plan Update

SUBAREA NO.	EXISTING ZONE AND HEIGHT DISTRICT	NEW ZONE AND/OR HEIGHT DISTRICT
300	[Q]C2-1 [Q]C2-1VL [T][Q]C2-2 (C2-1VL) ([Q]R4-1)	C2-2D-CPIO
310	QM1-1 [Q]C2-1	C2-2D-CPIO
320	C1-1VL	PF-1
330	M1-2	M1-2-CPIO
340	M3-1	M2-1
360	[Q]C2-1 RD1.5-1 [Q]C2-1VL C2-1VL	C2-2D-CPIO
370	[Q]C2-1VL C2-1VL R2-1 RD1.5-1	C2-2D-CPIO
380	[Q]C2-1 [Q]R4-1 R2-1	C2-2D-CPIO
390	MR2-2	MR2-2-CPIO
400	CM-1 RD1.5-1	C2-1VL-CPIO
410	C2-1VL RD1.5-1 ([Q]C2-1)	C2-1VL-CPIO
420	[Q]C2-1 R2-1 C2-1	C2-2D-CPIO

Ordinance No._____
Table for Section 2 - Zone and Height District Changes
Southeast Los Angeles Community Plan Update

SUBAREA NO.	EXISTING ZONE AND HEIGHT DISTRICT	NEW ZONE AND/OR HEIGHT DISTRICT
430	[Q]C2-1 [Q]C2-1VL	C2-2D-CPIO
440	R3-1	R2-1
465	[T][Q]MR1-1VL	C2-1VL
470	[T][Q]MR1-1VL M1-1 P-1	M1-1-CPIO
490	R4-2	PF-1
494	MR1-2	PF-1
495	MR1-2 [T][Q]MR1-1VL [Q]CM-2 [Q]C2-2	CM-1-CPIO
500	M1-1 [Q]MR1-1VL [Q]R4-1	PF-1
510	M1-1	PF-1
520	R3-1	R2-1
530	M1-1 P-1 P-1VL MR-1 [Q]P-1 [T][Q]MR1-1VL (Q)M1-1 [Q]M1-1VL R2-1	CM-1-CPIO
540	M1-1	RD2-1

Ordinance No._____
Table for Section 2 - Zone and Height District Changes
Southeast Los Angeles Community Plan Update

SUBAREA NO.	EXISTING ZONE AND HEIGHT DISTRICT	NEW ZONE AND/OR HEIGHT DISTRICT
550	M2-2	M2-2-CPIO
560	M1-1	CM-1VL-CPIO
570	M1-1	CM-1VL-CPIO
580	M1-1	RD1.5-1
590	M1-1 [Q]MR1-1VL [Q]M1-1	CM-1-CPIO
595	[Q]P-1 RD2-1	RD2-1
600	M1-1	CM-1VL-CPIO
610	M1-1 MR1-1	R3-1
620	C2-1	RD2-1
630	C2-1VL	C2-1VL-CPIO
640	[Q]C2-1	R2-1
650	M2-2 MR2-2	M2-2-CPIO
660	M3-2	M2-2-CPIO
670	M1-2 M1-1 P-1 [Q]R4-1	M1-1-CPIO
690	M1-1 M1-2 QM1-1	M1-1-CPIO

Ordinance No._____
Table for Section 2 - Zone and Height District Changes
Southeast Los Angeles Community Plan Update

SUBAREA NO.	EXISTING ZONE AND HEIGHT DISTRICT	NEW ZONE AND/OR HEIGHT DISTRICT
	[T][Q]MR1-1VL R2-1	
710	M1-1 [Q]MR1-1VL RD1.5-1 RD2-1	C2-1-CPIO
720	[Q]C2-1	C2-1VL-CPIO
730	M1-1 [Q]M1-1 [T][Q]MR1-1VL [Q]P-1	CM-1VL-CPIO
740	[Q]C2-1	C2-1VL-CPIO
750	[Q]M-1 M1-1 C2-1VL ([Q]C2-1)	C2-1VL-CPIO
760	M1-1 [Q]MR1-1VL	CM-1VL-CPIO
770	RD2-1 RD1.5-1 R3-1 M1-1 [T][Q]MR1-1VL	PF-1
781	[Q]CM-2 M1-2	CM-1-CPIO
782	C2-1L (R4-1L)	RD1.5-1

Ordinance No._____
Table for Section 2 - Zone and Height District Changes
Southeast Los Angeles Community Plan Update

SUBAREA NO.	EXISTING ZONE AND HEIGHT DISTRICT	NEW ZONE AND/OR HEIGHT DISTRICT
785	MR1-2 [T][Q]MR1-1VL [Q]CM-2 M1-2 [Q]C2-2 [Q]M1-1VL [Q]MR1-1VL	CM-1-CPIO
790	RD1.5-1	PF-1
800	RD1.5-1	R2-1
810	PF-1	R2-1
830	M1-1 RD2-1	CM-1-CPIO
840	M1-1 [T][Q]CM-1VL	CM-1-CPIO
850	RD2-1 [Q]MR1-1VL	PF-1
860	M1-1 (T)(Q)C2-1L	C2-1VL-CPIO
870	MR1-1	MR1-1-CPIO
875	M1-1	M1-1-CPIO
880	M1-1	M1-1-CPIO
890	M3-2	M3-2-CPIO
900	[Q]C2-1VL (C2-1VL)	C2-1VL-CPIO
905	C2-1	C2-1-CPIO

Ordinance No._____
Table for Section 2 - Zone and Height District Changes
Southeast Los Angeles Community Plan Update

SUBAREA NO.	EXISTING ZONE AND HEIGHT DISTRICT	NEW ZONE AND/OR HEIGHT DISTRICT
910	[Q]CM-1 CM-1 [Q]C2-1 C2-1	CM-1-CPIO
920	M1-1	CM-1-CPIO
930	M1-1 [Q]MR-1VL	CM-1-CPIO
940	M1-1 [Q]C2-1VL (T)(Q)CM-1	C2-1-CPIO
941	M1-1	PF-1
950	M1-1 R2-1	PF-1
960	PF-1	RD1.5-1
965	M1-1 PF-1	PF-1
970	M1-1	R3-1
980	R3-1	R2-1
990	C2-1L	C2-2D-CPIO
1000	C2-1L (P-1L)	C2-2D-CPIO
1010	[Q]CM-1 P-1 M1-1 [Q]C2-1 [Q]M1-1	M1-1-CPIO
1020	C2-1VL RD2-1	C2-1VL-CPIO

Ordinance No._____
Table for Section 2 - Zone and Height District Changes
Southeast Los Angeles Community Plan Update

SUBAREA NO.	EXISTING ZONE AND HEIGHT DISTRICT	NEW ZONE AND/OR HEIGHT DISTRICT
1030	[Q]C2-1VL CM-1 R2-1	PF-1
1040	[Q]C2-1VL	RD2-1
1050	[Q]C2-1VL	C2-1VL-CPIO
1051	R2-1 [Q]C2-1VL	C2-1VL-CPIO
1060	RD2-1 M1-1 [Q]C2-1VL (C2-1VL)	PF-1
1070	[Q]C2-1 M1-1	C2-1VL-CPIO
1080	[Q]C2-1VL	RD2-1
1090	PF-1	RD1.5-1
1100	[Q]C2-1VL	C2-2D-CPIO
1110	M1-1	M1-1-CPIO
1115	R2-1	R2-1-CPIO
1120	OS-1XL	R2-1-CPIO
1130	R2-1	OS-1XL
1140	OS-1XL	R2-1
1150	C2-1 M1-1	CM-1-CPIO
1151	C2-1	C2-1VL-CPIO

Ordinance No._____
Table for Section 2 - Zone and Height District Changes
Southeast Los Angeles Community Plan Update

SUBAREA NO.	EXISTING ZONE AND HEIGHT DISTRICT	NEW ZONE AND/OR HEIGHT DISTRICT
1160	M1-1 R2-1	CM-1-CPIO
1170	M2-2	M2-2-CPIO
1180	C2-1L (R3-1L)	C2-2D-CPIO
1190	M1-1	C2-2D-CPIO
1191	M1-1 RD2-1	C2-2D-CPIO
1200	CM-1 [Q]CM-1VL	CM-1-CPIO
1210	M1-1	C2-1VL-CPIO
1220	C2-1VL	C2-1VL-CPIO
1230	M2-2	M2-2-CPIO
1240	C2-1VL	C2-1VL-CPIO
1250	M1-1 CM-1 [Q]C2-1 [T][Q]CM-1	C2-1-CPIO
1260	RD1.5-1	CM-1-CPIO
1270	C2-1	C2-1VL-CPIO
1280	C2-1VL [Q]CM-1VL	C2-1VL-CPIO
1290	[Q]C2-1VL	C2-2D-CPIO
1295	[Q]C2-1VL	OS-1XL

Ordinance No._____
Table for Section 2 - Zone and Height District Changes
Southeast Los Angeles Community Plan Update

SUBAREA NO.	EXISTING ZONE AND HEIGHT DISTRICT	NEW ZONE AND/OR HEIGHT DISTRICT
1300	M1-1	R3-1
1310	C2-1VL (R3-1VL)	C2-2D-CPIO
1320	[Q]C2-1VL (C2-1VL)	C2-2D-CPIO
1321	[Q]C2-1VL R2-1 (C2-1VL)	C2-2D-CPIO
1330	[Q]C2-1 C2-1VL	C2-1VL-CPIO
1340	C2-1VL (CR-1VL)	C2-1VL-CPIO
1350	R2-1	PF-1
1360	C2-1VL (P-1VL)	C2-2D-CPIO
1370	[Q]C2-1VL	C2-1-CPIO
1390	[Q]C2-1 C2-1VL	C2-1VL-CPIO
1395	[Q]C2-1	PF-1
1400	[Q]C2-1	C2-2D-CPIO
1401	[Q]C2-1	C2-2D-CPIO
1410	RD1.5-1 M1-1	RD1.5-1
1420	M2-2	M2-2-CPIO
1430	C2-1VL RD2-1	C2-2D-CPIO

Ordinance No._____
Table for Section 2 - Zone and Height District Changes
Southeast Los Angeles Community Plan Update

SUBAREA NO.	EXISTING ZONE AND HEIGHT DISTRICT	NEW ZONE AND/OR HEIGHT DISTRICT
1441	[Q]C2-1VL R2-1 RD2-1	C2-2D-CPIO
1442	[Q]C2-1VL R3-1VL P-1VL	C2-2D-CPIO
1450	[Q]C2-1 CM-1	C2-1VL-CPIO
1455	C2-1VL [Q]C2-1 (R3-1VL)	C2-1VL-CPIO
1457	C2-1VL	R2-1
1460	[Q]C2-1	C2-1-CPIO
1480	[Q]C2-1	C2-1-CPIO
1490	[Q]C2-1	C2-1-CPIO
1495	C2-1VL C2-1 RD1.5-1	C2-2D-CPIO
1500	[Q]C2-1	C2-1-CPIO
1520	[Q]C2-1	C2-2D-CPIO
1530	[Q]C2-1	C2-2D-CPIO
1535	C2-1VL	C2-2D-CPIO
1540	R3-1	R2-1
1545	[Q]C2-1VL	C2-2D-CPIO
1550	[Q]C2-1 C1-1VL	C2-2D-CPIO

Ordinance No._____
Table for Section 2 - Zone and Height District Changes
Southeast Los Angeles Community Plan Update

SUBAREA NO.	EXISTING ZONE AND HEIGHT DISTRICT	NEW ZONE AND/OR HEIGHT DISTRICT
1555	RD1.5-1 [Q]R4-1	C2-2D-CPIO
1560	[Q]C2-1 M1-1	PF-1
1570	RD2-1	C2-2D-CPIO
1580	[Q]C2-1	M1-1
1585	RD2-1 (T)(Q)RAS4-1	C2-1VL-CPIO
1590	C2-1VL	C2-1VL-CPIO
1595	C2-1VL R2-1	PF-1
1600	C2-1VL	C2-1VL-CPIO
1605	[Q]C2-1	PF-1
1610	[Q]C2-1	C2-1-CPIO
1620	[Q]C2-1VL	C2-1VL-CPIO
1630	RD2-1	C2-2D-CPIO
1640	[Q]C2-1	PF-1
1650	[T][Q] CM-1VL C2-1VL	C2-1VL-CPIO
1660	[Q]C2-1	C2-1VL-CPIO
1670	C2-1VL	C2-1VL-CPIO
1671	C2-1VL	R2-1
1680	C2-1VL	C2-1VL-CPIO

Ordinance No._____
Table for Section 2 - Zone and Height District Changes
Southeast Los Angeles Community Plan Update

SUBAREA NO.	EXISTING ZONE AND HEIGHT DISTRICT	NEW ZONE AND/OR HEIGHT DISTRICT
1681	R2-1	R2-1-CPIO
1682	R2-1	R2-1-CPIO
1683	R2-1	OS-1XL
1684	R2-1	OS-1XL
1690	C2-1VL R2-1	C2-1VL-CPIO
1700	C2-1VL (C1-1VL)	C2-1VL-CPIO
1720	RD2-1	R2-1
1730	[Q]C2-1VL	C2-1VL-CPIO
1735	R2-1	C2-1VL-CPIO
1740	[Q]C2-1	M1-1
1750	M2-2	M2-2-CPIO
1760	M2-2	M2-2-CPIO
1770	C2-1VL RD2-1	C2-1VL-CPIO
1780	C2-1VL R2-1	C2-1VL-CPIO
1790	[Q]C2-1 (C2-1VL)	C2-1VL-CPIO
1810	PF-1	C2-1VL-CPIO
1820	C2-1VL [Q]R4-1	C2-1VL-CPIO

Ordinance No._____
Table for Section 2 - Zone and Height District Changes
Southeast Los Angeles Community Plan Update

SUBAREA NO.	EXISTING ZONE AND HEIGHT DISTRICT	NEW ZONE AND/OR HEIGHT DISTRICT
1835	[Q]C2-1	C2-1VL-CPIO
1840	M2-2	M2-2-CPIO
1850	C2-1VL RD2-1	C2-1VL-CPIO
1860	C2-1VL	C2-1VL-CPIO
1865	C2-1VL [Q]R4-1	C2-1VL-CPIO
1870	C2-1VL (C1-1VL)	C2-1VL-CPIO
1880	RD1.5-1	PF-1
1890	[Q]C2-1 (C2-1VL) (RD1.5-1)	C2-1VL-CPIO
1900	[Q]C2-1	R2-1
1910	M2-2	M1-1-CPIO
1915	M2-2 RD2-1	M2-2
1920	C2-1VL	C2-1VL-CPIO
1930	C2-1VL	C2-1VL-CPIO
1940	C2-1VL	C2-1VL-CPIO
1950	C2-1VL P-1VL	C2-1VL-CPIO
1960	M1-1 C2-1VL R2-1	PF-1

Ordinance No._____
Table for Section 2 - Zone and Height District Changes
Southeast Los Angeles Community Plan Update

SUBAREA NO.	EXISTING ZONE AND HEIGHT DISTRICT	NEW ZONE AND/OR HEIGHT DISTRICT
1961	OS-1	PF-1
1970	M1-1	M1-1-CPIO
1980	R2-1 [Q]C2-1	PF-1
1981	R2-1	OS-1XL
2010	[Q]C2-1 (RD1.5-1) ([Q]R4-1)	C2-1VL-CPIO
2020	[Q]C2-1 [Q]C2-1VL	C2-1VL-CPIO
2030	R2-1	C2-1VL-CPIO
2031	R2-1	R2-1-CPIO
2040	R2-1 [Q]C2-1	PF-1
2050	R2-1	M1-1
2060	C2-1VL	C2-1VL-CPIO
2070	C2-1VL (CR-1VL)	C2-1VL-CPIO
2075	R2-1	R2-1-CPIO
2080	RD2-1	R2-1
2090	C2-1VL MR1-1	C2-1VL-CPIO
2110	CM-1 [Q]C2-1 R2-1	C2-1-CPIO

Ordinance No._____
Table for Section 2 - Zone and Height District Changes
Southeast Los Angeles Community Plan Update

SUBAREA NO.	EXISTING ZONE AND HEIGHT DISTRICT	NEW ZONE AND/OR HEIGHT DISTRICT
2112	R2-1 [Q]R4-1	R2-1-CPIO
2115	R2-1	C2-1VL-CPIO
2120	[Q]R4-1 [Q]C2-1VL RD1.5-1 [Q]C2-1	C2-1VL-CPIO
2125	[Q]C2-1	R2-1
2140	C2-1VL	C2-1VL-CPIO
2150	[Q]C2-1 M1-1 RD2-1 C2-1VL	PF-1
2160	M1-1	RD2-1
2170	[Q]C2-1 [Q]CR-1VL	C2-1-CPIO
2180	[Q]CR-1VL (R2-1)	C2-1-CPIO
2190	M1-1	M1-1-CPIO
2200	MR1-1	PF-1
2210	MR1-1	M1-1-CPIO
2220	MR1-1	PF-1
2225	MR1-1	C2-1-CPIO
2227	MR1-1	R2-1

Ordinance No._____
Table for Section 2 - Zone and Height District Changes
Southeast Los Angeles Community Plan Update

SUBAREA NO.	EXISTING ZONE AND HEIGHT DISTRICT	NEW ZONE AND/OR HEIGHT DISTRICT
2230	M1-1 MR1-1	CM-2D-CPIO
2250	MR1-1	OS-1XL
2260	MR1-1	CM-2D-CPIO
2270	MR1-1	CM-2D-CPIO
2275	M2-2 QCM-2	CM-2D-CPIO
2280	M2-2	M1-1-CPIO
2282	M1-1 MR1-1 [Q]C2-1 R2-1 FRWY	PF-1
2284	MR1-1	PF-1
2286	MR1-1	PF-1
2288	MR1-1	PF-1
2290	M2-2 MR2-2	PF-1
2295	[Q]C2-1 C2-1VL	C2-1-CPIO
2300	M-1	C2-1-CPIO
2310	[Q]R4-1	R2-1
2320	R2-1 M1-1 MR1-1	PF-1

Ordinance No._____
Table for Section 2 - Zone and Height District Changes
Southeast Los Angeles Community Plan Update

SUBAREA NO.	EXISTING ZONE AND HEIGHT DISTRICT	NEW ZONE AND/OR HEIGHT DISTRICT
2325	MR1-1	PF-1
2330	MR1-1	RD1.5-1-CPIO
2340	MR1-1	C2-1-CPIO
2350	MR1-1 [Q]MR1-1	MR1-1-CPIO
2355	[Q]MR1-1	RD1.5-1-CPIO
2360	MR1-1 [Q]MR1-1	RD1.5-1-CPIO
2370	M2-1	M2-1-CPIO
2375	C2-1VL	C2-1VL-CPIO
2377	C2-1VL [Q]C2-1 (CM-1VL)	C2-1VL-CPIO
2380	MR1-1 M1-1	C2-1-CPIO
2390	MR1-1	R3-1
2395	R2-1	OS-1XL
2400	C2-1VL	C2-1VL-CPIO
2410	CM-1 [Q]C2-1	CM-1-CPIO
2414	[Q]C2-1	R2-1
2415	CM-1 [Q]C2-1	C2-1VL-CPIO
2416	[Q]C2-1	R2-1

Ordinance No._____
Table for Section 2 - Zone and Height District Changes
Southeast Los Angeles Community Plan Update

SUBAREA NO.	EXISTING ZONE AND HEIGHT DISTRICT	NEW ZONE AND/OR HEIGHT DISTRICT
2420	M2-1	M2-1-CPIO
2440	C2-1VL R2-1	C2-1VL-CPIO
2450	C2-1VL (R3-1)	C2-1VL-CPIO
2460	[Q]C2-1	C2-1VL-CPIO
2470	[Q]C2-1 R2-1	PF-1
2475	R2-1	R2-1-CPIO
2479	[Q]C2-1	R2-1
2480	[Q]C2-1 R2-1	CM-1-CPIO
2485	M2-1 MR2-1	M2-1-CPIO
2495	M3-1	M3-1-CPIO
2500	M3-1 MR2-1	PF-1
2510	PF-1	C2-1VL-CPIO
2520	C2-1VL	C2-1VL-CPIO
2530	[Q]C2-1	C2-1VL-CPIO
2535	R2-1 R3-1	R2-1-CPIO
2540	C2-1VL [Q]C2-1	C2-1-CPIO

Ordinance No._____
Table for Section 2 - Zone and Height District Changes
Southeast Los Angeles Community Plan Update

SUBAREA NO.	EXISTING ZONE AND HEIGHT DISTRICT	NEW ZONE AND/OR HEIGHT DISTRICT
2545	C2-1VL [Q]C2-1	PF-1
2550	R2-1 C2-1VL	C2-1-CPIO
2560	C2-1VL	C2-1-CPIO
2570	MR2-1 M3-1	M2-1-CPIO
2580	[Q]CM-1	C2-1-CPIO
2590	[Q]C2-1	C2-1VL-CPIO
2595	CM-1	CM-1-CPIO
2596	R2-1	R2-1-CPIO
2600	C2-1VL	C2-1VL-CPIO
2601	[Q]R4-1	C2-1VL-CPIO
2605	R2-1	R2-1-CPIO
2610	C2-1VL	C2-1VL-CPIO
2620	C2-1VL	C2-1VL-CPIO
2625	C2-1VL R2-1	PF-1
2630	[Q]C2-1 (C2-1VL)	C2-1VL-CPIO
2640	C2-1VL	C2-1VL-CPIO
2650	[Q]R4-1	PF-1

Ordinance No._____
Table for Section 2 - Zone and Height District Changes
Southeast Los Angeles Community Plan Update

SUBAREA NO.	EXISTING ZONE AND HEIGHT DISTRICT	NEW ZONE AND/OR HEIGHT DISTRICT
2660	C2-1VL (R2-1VL)	C2-1VL-CPIO
2670	C2-1VL	C2-1VL-CPIO
2680	[Q]C2-1 (C2-1VL)	C2-1VL-CPIO
2690	[Q]C2-1 ([Q]C2-1VL)	C2-1VL-CPIO
2700	R3-1	R2-1
2710	C2-1VL	C2-1VL-CPIO
2720	C2-1VL	C2-1VL-CPIO
2730	[Q]C2-1 ([Q]C2-1VL)	C2-1VL-CPIO
2740	C2-1VL	C2-1-CPIO
2750	C2-1	C2-1-CPIO
2760	[Q]C2-1	C2-1-CPIO
2765	[Q]C2-1	C2-1-CPIO
2770	[Q]C2-1	C2-1-CPIO
2771	[Q]C2-1	C2-1-CPIO
2780	[Q]C2-1	C2-1-CPIO
2790	C2-1VL	C2-1-CPIO
2800	M1-1	C2-1-CPIO
2810	C2-1VL (R3-1)	C2-1-CPIO

Ordinance No._____
Table for Section 2 - Zone and Height District Changes
Southeast Los Angeles Community Plan Update

SUBAREA NO.	EXISTING ZONE AND HEIGHT DISTRICT	NEW ZONE AND/OR HEIGHT DISTRICT
2820	CM-1	CM-1-CPIO
2830	C2-1 C2-1VL	C2-1-CPIO
2840	CM-1	C2-1-CPIO
2850	C2-1VL R4-1 RD2-1	C2-1VL-CPIO
2870	[Q]C2-1	C2-1-CPIO
2872	[Q]C2-1	C2-1-CPIO
2875	[Q]C2-1	C2-1-CPIO
2876	[Q]C2-1	OS-1XL
2880	C2-1VL	C2-1VL-CPIO
2890	C2-1VL	C2-1VL-CPIO
2900	M2-1	M1-1-CPIO
2910	M1-1	M1-1-CPIO
2920	C2-1VL	C2-1VL-CPIO
2930	C2-1VL C2-2VL	C2-1VL-CPIO
2940	M1-1 M2-1	PF-1
2950	C2-1VL RD2-1 R3-1	C2-1VL-CPIO

Ordinance No._____
Table for Section 2 - Zone and Height District Changes
Southeast Los Angeles Community Plan Update

SUBAREA NO.	EXISTING ZONE AND HEIGHT DISTRICT	NEW ZONE AND/OR HEIGHT DISTRICT
2960	RD2-1 R2-1 C2-1VL	PF-1
2970	C2-1VL	C2-1VL-CPIO
2980	C2-1VL (RD2-1) ([T][Q]RD1.5-1)	C2-1VL-CPIO
2990	[Q]C2-1VL ([Q]C2-1)	C2-1VL-CPIO
3000	[Q]C2-1	C2-1VL-CPIO
3010	[Q]C2-1 R1-1	C2-1VL-CPIO
3020	C2-1 RD1.5-1 (P-1) (R3-1)	C2-1-CPIO
3030	CM-1 C2-1VL [Q]R4-1 [Q]CM-1VL (T)(Q)CM-1 OS-1XL	CM-1-CPIO
3040	C2-1VL	C2-1VL-CPIO
3050	C2-1VL	C2-1VL-CPIO
3060	RD3-1	C2-1VL-CPIO
3070	R3-1	PF-1
3080	PF-1	R3-1

Ordinance No._____
Table for Section 2 - Zone and Height District Changes
Southeast Los Angeles Community Plan Update

SUBAREA NO.	EXISTING ZONE AND HEIGHT DISTRICT	NEW ZONE AND/OR HEIGHT DISTRICT
3090	M2-1	RD1.5-1
3100	C2-1VL	C2-1VL-CPIO
3120	C2-1VL	C2-1VL-CPIO
3125	C2-1VL	OS-1XL
3140	RD2-1 R1-1	PF-1
3150	R1-1	PF-1
3160	M1-1	PF-1
3170	RD3-1	PF-1
3180	C2-1 R2-1	C1.5-1VL
3181	R1-1	PF-1
3185	R1-1	PF-1
3190	R3-1 R1-1	R2-1
3200	C2-1VL [Q]C2-1	C2-1VL-CPIO
3210	R2-1	C2-1-CPIO
3220	C2-1VL	C2-1-CPIO
3230	[Q]C2-1	C2-1-CPIO
3240	[Q]C2-1VL	C2-1VL-CPIO
3250	[Q]C2-1	C2-1VL-CPIO

Ordinance No._____
Table for Section 2 - Zone and Height District Changes
Southeast Los Angeles Community Plan Update

SUBAREA NO.	EXISTING ZONE AND HEIGHT DISTRICT	NEW ZONE AND/OR HEIGHT DISTRICT
3260	C2-1VL	C2-1VL-CPIO
3270	C4-1	C4-2D-CPIO
3275	PF-1	C4-2D-CPIO
3280	[Q]C2-1	C2-2D-CPIO
3290	R2-1	PF-1
3300	C2-1VL R2-1 ([Q]R4-1)	C2-1-CPIO
3310	R1-1	PF-1
3320	R1-1	R1R3
3330	C2-1VL C1-1VL [Q]R4-1 (P-1VL)	C2-2D-CPIO
3340	CR-1VL PF-1	C2-2D-CPIO
3360	CR-1VL R3-1	C2-2D-CPIO
3375	R3-1	C2-2D-CPIO
3380	PF-1 R1-1	C2-2D-CPIO
3390	[Q]C2-1	C2-2D-CPIO
3400	RD2-1 [Q]R4-1	C2-2D-CPIO
3410	C2-1VL (RD2-1)	C2-1VL-CPIO

Ordinance No._____
Table for Section 2 - Zone and Height District Changes
Southeast Los Angeles Community Plan Update

SUBAREA NO.	EXISTING ZONE AND HEIGHT DISTRICT	NEW ZONE AND/OR HEIGHT DISTRICT
3420	[Q]C2-1	C2-1VL-CPIO
3430	C2-1VL	C2-1VL-CPIO
3440	C2-1VL (R2-1)	R2-1
3450	C2-1VL	C2-1VL-CPIO
3470	[Q]C2-1 (C2-1)	C2-1VL-CPIO
3475	OS-1XL	R2-1
3480	R1-1 RD2-1 RD1.5-1	PF-1
3490	RD2-1	R3-1-CPIO
3500	PF-1 [(T)(Q)RZ2.5-1]	PF-1
3505	R2-1	[Q] CM-1XL-CPIO
3510	[Q]C2-1 (C2-1VL) (R2-1VL)	C2-1VL-CPIO
3520	C2-1VL	C2-1VL-CPIO
3540	C2-1VL	C2-1VL-CPIO
3550	C2-1 R2-1	PF-1
3560	RD1.5-1	OS-1XL
3565	C2-1VL R2-1	C2-1VL

Ordinance No._____
Table for Section 2 - Zone and Height District Changes
Southeast Los Angeles Community Plan Update

SUBAREA NO.	EXISTING ZONE AND HEIGHT DISTRICT	NEW ZONE AND/OR HEIGHT DISTRICT
3570	C2-1	R3-1
3590	M1-1	M1-1-CPIO
3595	M1-1	M1-1-CPIO
3600	[Q]C2-1VL C2-1VL	C2-2D-CPIO
3615	[Q]C1.5-1VL R2-1 [Q]R4-1	C2-1VL-CPIO
3625	M1-1	PF-1
3630	C2-1	C2-1VL-CPIO
3640	R1-1	OS-1XL
3650	R2-1 R4-1	C2-1VL-CPIO
3660	C2-1	C2-1-CPIO
3670	OS-1XL R2-1	PF-1
3680	M1-1 MR1-1 M2-1	PF-1
3685	MR1-1	C2-2D-CPIO
3690	MR1-1	C2-2D-CPIO
3700	R2-1	OS-1XL
3710	OS-1XL	R2-1

Ordinance No._____
Table for Section 2 - Zone and Height District Changes
Southeast Los Angeles Community Plan Update

SUBAREA NO.	EXISTING ZONE AND HEIGHT DISTRICT	NEW ZONE AND/OR HEIGHT DISTRICT
3720	R2-1 M2-1	R3-1
3730	C2-1VL R2-1	C2-1VL-CPIO
3740	C2-1VL [Q]R4-1 PF-1	C2-2D-CPIO
3745	R2-1	OS-1XL
3750	R2-1	PF-1
3760	R2-1	PF-1
3765	OS-1XL	R2-1
3770	MR1-1	C2-2D-CPIO
3780	[Q]CM-1 PF-1 R2-1	C2-2D-CPIO
3785	R2-1	PF-1
3790	MR1-1	CM-1-CPIO
3800	R2-1 RD1.5-1 R3-1	C2-2D-CPIO
3805	[Q]R4-1 R3-1 R2-1	C2-2D-CPIO
3810	C2-1	C2-2D-CPIO
3820	M1-1	M1-1-CPIO

Ordinance No._____
Table for Section 2 - Zone and Height District Changes
Southeast Los Angeles Community Plan Update

SUBAREA NO.	EXISTING ZONE AND HEIGHT DISTRICT	NEW ZONE AND/OR HEIGHT DISTRICT
3830	M1-1 R2-1 RD2-1	PF-1
3840	C2-1VL	C2-2D-CPIO
3845	R2-1	OS-1XL
3850	M2-1 M1-1	M1-1
3860	M2-1 M1-1	PF-1
3870	[Q]C2-1	C2-1VL-CPIO
3880	M1-1 [T][Q]R3-1 R1-1	R3-1
3890	C2-1VL R2-1 R4-1VL	C2-2D-CPIO
3895	C2-1VL	C2-1-CPIO
3900	[Q]R4-1 R2-1 RD2-1 C2-1	C2-2D-CPIO
3910	C2-1VL	C2-2D-CPIO
3920	C2-1VL RD2-1 RD1.5-1	C2-2D-CPIO
3930	R2-1 [Q]R4-1	C2-2D-CPIO

Ordinance No._____
Table for Section 2 - Zone and Height District Changes
Southeast Los Angeles Community Plan Update

SUBAREA NO.	EXISTING ZONE AND HEIGHT DISTRICT	NEW ZONE AND/OR HEIGHT DISTRICT
3931	[Q]C2-1VL R2-1 [Q]R4-1 RD2-1	C2-2D-CPIO
3932	[Q]R4-1 R2-1	C2-2D-CPIO
3935	RD2-1	RD2-1-CPIO
3937	RD2-1	RD2-1-CPIO
3940	RD2-1 R2-1	PF-1
3945	C2-1VL R1-1	C2-2D-CPIO
3950	C2-1VL	C2-2D-CPIO
3960	C2-1	C1.5-1VL
3965	M2-1	CM-2D-CPIO
3970	C2-1VL R1-1	C2-1VL-CPIO
3980	P-1 C2-1 R1-1	C2-1-CPIO
3987	M2-1	CM-1
3990	[Q]C2-1 CM-1	C2-1VL
4005	R3-1	R2-1
4010	R2-1	C2-2D-CPIO

Ordinance No._____
Table for Section 2 - Zone and Height District Changes
Southeast Los Angeles Community Plan Update

SUBAREA NO.	EXISTING ZONE AND HEIGHT DISTRICT	NEW ZONE AND/OR HEIGHT DISTRICT
4020	R2-1 R3-1	C2-2D-CPIO
4030	R2-1	PF-1
4040	R1-1	R1R3
4045	[Q]C2-1VL	C2-2D-CPIO
4050	CR-1VL	RD2-1
4060	CR-1VL	RD2-1
4070	C2-1VL R1-1 CR-1VL	C2-1-CPIO
4075	CR-1VL	C2-1VL-CPIO
4080	R3-1	RD2-1
4090	R3-1 R1-1 R4-1	C2-1VL-CPIO
4105	RD1.5-1 [Q]R4-1	C2-1VL-CPIO
4107	R2-1	PF-1
4110	R2-1	PF-1
4120	[Q]C2-1VL	C2-1VL-CPIO
4121	C2-1VL (C2-1)	C2-1VL-CPIO
4130	R2-1 R1-1 RD2-1	PF-1

Ordinance No._____
Table for Section 2 - Zone and Height District Changes
Southeast Los Angeles Community Plan Update

SUBAREA NO.	EXISTING ZONE AND HEIGHT DISTRICT	NEW ZONE AND/OR HEIGHT DISTRICT
4140	R1-1	R1R3
4150	R3-1	C2-2D-CPIO
4155	R3-1 C2-1VL	C2-1VL-CPIO
4160	R4-1 R1-1 R3-1 M2-1 M1-1	PF-1
4161	R3-1 R2-1 M2-1 P-1 CM-1 C2-1 M1-1 [Q]C2-1 [Q]R4-1	PF-1
4162	R3-1 R2-1	PF-1
4163	R1-1 C2-1 R3-1	PF-1
4165	R3-1 R2-1	R2-1-CPIO
4169	C2-1VL	C2-1VL-CPIO
4170	R3-1	R2-1
4180	[T][Q]C2-1 OS-1XL	C2-1VL-CPIO

Ordinance No._____
Table for Section 2 - Zone and Height District Changes
Southeast Los Angeles Community Plan Update

SUBAREA NO.	EXISTING ZONE AND HEIGHT DISTRICT	NEW ZONE AND/OR HEIGHT DISTRICT
4185	R3-1	R3-1XL-CPIO
4186	R3-1	R3-1XL-CPIO
4190	C2-1VL	R1-1
4195	RD2-1	RD2-1XL-CPIO
4196	RD2-1	RD2-1XL-CPIO
4200	C2-1VL (CR-1VL) (P-1VL)	C2-2D-CPIO
4205	C2-1VL R3-1	C2-2D-CPIO
4215	(T)(Q)RD1.5-1	RD1.5-1XL-CPIO

(a) The Southeast Los Angeles CPIO District ordinance shall not apply to the use and development of the property identified with Assessor No. (APN) 5126026008, provided the property is developed pursuant to Ordinance No. 183801 and the entitlements found in City Planning Case No. CPC-2008-596-GPA-ZC-SPR (Council File No. 15-0785). Development that is not consistent with Ordinance No. 183801 and the entitlements found in City Planning Case No. CPC-2008-596-GPA-ZC-SPR shall comply with the Southeast LA CPIO District, including the TOD Regional Subarea (Subarea H) regulations.

(b) The Southeast Los Angeles CPIO District ordinance shall not apply to the use and development of the property identified with Assessor Parcel Nos. (APN) 5126031009, 5126031010, 5126030005, 5126030006, 5126030009, and 5126030011, provided the property is developed pursuant to Ordinance No. 184595 and the entitlements found in City Planning Case No. CPC-2014-1771-GPA-VZC-SN-VCU-MCUP-CUX-ZV-SPR-MSC (Council File No. 16-1058-S2). Development that is not consistent with Ordinance No. 184595 and the entitlements found in City Planning Case No. CPC-2014-1771-GPA-VZC-SN-VCU-MCUP-CUX-ZV-SPR-MSC shall comply with the Southeast Los Angeles CPIO District, including the TOD Regional Subarea (Subarea H) regulations.

(c) The Southeast Los Angeles CPIO District ordinance shall not apply to the use and development of the property identified with Assessor No. (APN) 5126019001, 5126019005, 5126019006, 5126019007, 5126019008, and 5126019009 provided the property is developed pursuant to Ordinance No. 185262 and the entitlements found in City Planning Case No. CPC-2016-3312-GPA-VZC-DB-SPR (Council File No.17-1186). Development that is not consistent with Ordinance No. 185262 and the entitlements found in City Planning Case No. CPC-2016-3312-

GPA-VZC-DB-SPR shall comply with the Southeast Los Angeles CPIO District, including the TOD High Subarea (Subarea G) regulations.

(d) The Southeast Los Angeles CPIO District ordinance shall not apply to the use and development of the property identified with Assessor No. (APN) 5131006030 provided the property is developed pursuant to Ordinance No. 182751 and the entitlements found in City Planning Case No. CPC-2013-337-GPA-ZC-DB-SPR (Council File No. 13-1189). Development that is not consistent with Ordinance No. 182751 and the entitlements found in City Planning Case No. CPC-2013-337-GPA-ZC-DB-SPR shall comply with the Southeast Los Angeles CPIO District, including the TOD High Subarea (Subarea G) regulations.

Sec. 3. Pursuant to Section 12.32 G of the Los Angeles Municipal Code, and any amendment thereto, the following limitations are hereby imposed upon the use of that property described in Section 1, which is subject to a Permanent "Q" Qualified Classification or "D" Development Limitation.

All of the "Q" Qualified Classification or "D" Development Limitations proposed by this Ordinance are identified in the Table, below, titled, "Table for Section 3 - 'Q' Conditions and 'D' Limitations," (hereinafter "Table for Section 3"). In the Table for Section 3 there are three columns. The first column titled, "Subarea No.," identifies an area of land that is particularly delineated on the attached map by that subarea and identified in the Table for Section 2. The second column, titled, "New Zone and/or Height District," identifies the zone and height district classifications effectuated by this Ordinance for the corresponding subarea. The third column, titled, "Conditions and Limitations," identifies the conditions and limitations imposed by the "Q" Qualified Classification and/or "D" Development Limitation, as applicable.

Sec. 4. This Ordinance shall supercede any existing ordinance imposing "Q" Qualified Conditions or "D" Development Limitations for any property subject to a change of zone, height district, "Q" Qualified Condition, or "D" Development Limitation for a subarea, or a portion thereof, by this Ordinance.

Sec. 5. URGENCY CLAUSE. The City Council finds and declares that this ordinance is required for the immediate protection of the public peace, health, and safety for the following reasons: The City of Los Angeles is already in the midst of a housing and employment crisis; any further delay in implementing this ordinance will harm the City's efforts to increase the construction of new housing units and the creation of new jobs that are consistent with the goals, policies, priorities and objectives of the Southeast Los Angeles Community Plan Update. The continued processing of building and demolition permits without the protections of this ordinance will result in the loss of irreplaceable, historically significant residential structures and result in the underutilization of commercial and industrial zoned areas. In order to address the threat to the public peace, health and safety of the residents, property owners, and visitors in this community plan area, there must be an increase in the number of land use protections, programs and incentives available to respond to the development pressures and escalating land use conflicts. For all these reasons, the Southeast Los Angeles CPIO Ordinance shall become effective upon publication pursuant to Section 253 of the Los Angeles City Charter.

Ordinance No. _____
Table for Section 3 - "Q" Conditions and "D" Limitations
Southeast Los Angeles Community Plan Update

SUBAREA NO.	NEW ZONE AND/OR HEIGHT DISTRICT	CONDITIONS AND LIMITATIONS
10	C2-2D-O-CPIO	"D" DEVELOPMENT LIMITATION 1. New uses and development projects shall comply with the Southeast Los Angeles CPIO District, including the TOD Regional Subarea regulations.
11	(T)(Q)C2-2D-O-CPIO	[Q] QUALIFIED PERMANENT CONDITIONS OF APPROVAL 1. Maintain existing (T)(Q) as imposed through Ordinance No. 183,801, subject to paragraph 2, below. 2. The Southeast Los Angeles CPIO District ordinance shall not apply to the use and development of the property identified with Assessor No. (APN) 5126026008, provided the property is developed pursuant to Ordinance No. 183,801 and the entitlements found in City Planning Case No. CPC-2008-596-GPA-ZC-SPR (Council File No. 15-0785). Development that is not consistent with Ordinance No. 183,801 and the entitlements found in City Planning Case No. CPC-2008-596-GPA-ZC-SPR shall comply with the Southeast LA CPIO District, including the TOD Regional Subarea (Subarea H) regulations. "D" DEVELOPMENT LIMITATION 1. New uses and development projects shall comply with the Southeast Los Angeles CPIO District, including the TOD Regional Subarea regulations.

Ordinance No. _____
Table for Section 3 - "Q" Conditions and "D" Limitations
Southeast Los Angeles Community Plan Update

SUBAREA NO.	NEW ZONE AND/OR HEIGHT DISTRICT	CONDITIONS AND LIMITATIONS
15 16	C2-2D-O-CPIO C2-2D-O-CPIO	<u>"D" DEVELOPMENT LIMITATION</u> 1. New uses and development projects shall comply with the Southeast Los Angeles CPIO District, including the TOD Regional Subarea regulations.
25	[T][Q]C2-2D-O-SN-CPIO	<u>[Q] QUALIFIED PERMANENT CONDITIONS OF APPROVAL</u> 1. Maintain existing [T][(Q] as imposed through Ordinance No. 184,595, subject to paragraph 2, below. 2. The Southeast Los Angeles CPIO District ordinance shall not apply to the use and development of the property identified with Assessor Parcel Nos. (APN) 5126031009, 5126031010, 5126030005, 5126030006, 5126030009, and 5126030011, provided the property is developed pursuant to Ordinance No. 184,595 and the entitlements found in City Planning Case No. CPC-2014-1771-GPA-VZC-SN-VCU-MCUP-CUX-ZV-SPR-MSC (Council File No. 16-1058-S2). Development that is not consistent with Ordinance No. 184,595 and the entitlements found in City Planning Case No. CPC-2014-1771-GPA-VZC-SN-VCU-MCUP-CUX-ZV-SPR-MSC shall comply with the Southeast Los Angeles CPIO District, including the TOD Regional Subarea (Subarea H) regulations. <u>"D" DEVELOPMENT LIMITATION</u> 1. New uses and development projects shall comply with the Southeast Los Angeles CPIO District, including the TOD Regional Subarea regulations.

Ordinance No. _____
Table for Section 3 - "Q" Conditions and "D" Limitations
Southeast Los Angeles Community Plan Update

SUBAREA NO.	NEW ZONE AND/OR HEIGHT DISTRICT	CONDITIONS AND LIMITATIONS
29 30 31	C2-2D-O-CPIO C2-2D-O-CPIO C2-2D-O-CPIO	"D" DEVELOPMENT LIMITATION 1. New uses and development projects shall comply with the Southeast Los Angeles CPIO District, including the TOD Regional Subarea regulations.
32	C2-2D-O-CPIO	"D" DEVELOPMENT LIMITATION 1. New uses and development projects shall comply with the Southeast Los Angeles CPIO District, including the TOD Regional Subarea regulations.
35	C2-2D-O-CPIO	"D" DEVELOPMENT LIMITATION 1. New uses and development projects shall comply with the Southeast Los Angeles CPIO District, including the TOD High Subarea regulations.
38	C2-2D-CPIO	"D" DEVELOPMENT LIMITATION 1. New uses and development projects shall comply with the Southeast Los Angeles CPIO District, including the TOD High Subarea regulations.
40 45	C2-2D-O-CPIO C2-2D-CPIO	"D" DEVELOPMENT LIMITATION 1. New uses and development projects shall comply with the Southeast Los Angeles CPIO District, including the TOD High Subarea regulations.

Ordinance No. _____
Table for Section 3 - "Q" Conditions and "D" Limitations
Southeast Los Angeles Community Plan Update

SUBAREA NO.	NEW ZONE AND/OR HEIGHT DISTRICT	CONDITIONS AND LIMITATIONS
46	(T)(Q)C2-2D-CPIO	<u>[Q] QUALIFIED PERMANENT CONDITIONS OF APPROVAL</u> 1. Maintain existing (T)(Q) as imposed through Ordinance No. 185,262, subject to paragraph 2, below. 2. The Southeast Los Angeles CPIO District ordinance shall not apply to the use and development of the property identified with Assessor No. (APN) 5126019001, 5126019005, 5126019006, 5126019007, 5126019008, and 5126019009 provided the property is developed pursuant to Ordinance No. 185,262 and the entitlements found in City Planning Case No. CPC-2016-3312-GPA-VZC-DB-SPR (Council File No.17-1186). Development that is not consistent with Ordinance No. 185,262 and the entitlements found in City Planning Case No. CPC-2016-3312-GPA-VZC-DB-SPR shall comply with the Southeast Los Angeles CPIO District, including the TOD High Subarea (Subarea G) regulations. <u>"D" DEVELOPMENT LIMITATION</u> 1. New uses and development projects shall comply with the Southeast Los Angeles CPIO District, including the TOD High Subarea regulations.
120 130	CM-2D-CPIO CM-2D-O-CPIO	<u>"D" DEVELOPMENT LIMITATION</u> 1. New uses and development projects shall comply with the Southeast Los Angeles CPIO District, including the Hybrid Subarea regulations.

Ordinance No. _____
Table for Section 3 - "Q" Conditions and "D" Limitations
Southeast Los Angeles Community Plan Update

SUBAREA NO.	NEW ZONE AND/OR HEIGHT DISTRICT	CONDITIONS AND LIMITATIONS
150	C2-2D-O-CPIO	"D" DEVELOPMENT LIMITATION 1. New uses and development projects shall comply with the Southeast Los Angeles CPIO District, including the TOD Low Subarea regulations.
160	C2-2D-O-CPIO	"D" DEVELOPMENT LIMITATION 1. New uses and development projects shall comply with the Southeast Los Angeles CPIO District, including the TOD Regional Subarea regulations.
169	[T][Q] C2-2D-O-CPIO	[Q] QUALIFIED PERMANENT CONDITIONS OF APPROVAL 1. Maintain existing [T][Q] as imposed through Ordinance No. 182,751, subject to paragraph 2, below. 2. The Southeast Los Angeles CPIO District ordinance shall not apply to the use and development of the property identified with Assessor No. (APN) 5131006030 provided the property is developed pursuant to Ordinance No. 182,751 and the entitlements found in City Planning Case No. CPC-2013-337-GPA-ZC-DB-SPR (Council File No. 13-1189). Development that is not consistent with Ordinance No. 182,751 and the entitlements found in City Planning Case No. CPC-2013-337-GPA-ZC-DB-SPR shall comply with the Southeast Los Angeles CPIO District, including the TOD High Subarea (Subarea G) regulations.

Ordinance No. _____
Table for Section 3 - "Q" Conditions and "D" Limitations
Southeast Los Angeles Community Plan Update

SUBAREA NO.	NEW ZONE AND/OR HEIGHT DISTRICT	CONDITIONS AND LIMITATIONS
		"D" DEVELOPMENT LIMITATION 1. New uses and development projects shall comply with the Southeast Los Angeles CPIO District, including the TOD High Subarea regulations.
170	C2-2D-O-CPIO	"D" DEVELOPMENT LIMITATION 1. New uses and development projects shall comply with the Southeast Los Angeles CPIO District, including the TOD High Subarea regulations.
171	C2-2D-O-CPIO	"D" DEVELOPMENT LIMITATION 1. New uses and development projects shall comply with the Southeast Los Angeles CPIO District, including the TOD Medium Subarea regulations.
175	C2-2D-CPIO	"D" DEVELOPMENT LIMITATION 1. New uses and development projects shall comply with the Southeast Los Angeles CPIO District, including the TOD High Subarea regulations.
180	CM-2D-O-CPIO	"D" DEVELOPMENT LIMITATION 1. New uses and development projects shall comply with the Southeast Los Angeles CPIO District, including the Hybrid Limited Subarea regulations.

Ordinance No. _____
Table for Section 3 - "Q" Conditions and "D" Limitations
Southeast Los Angeles Community Plan Update

SUBAREA NO.	NEW ZONE AND/OR HEIGHT DISTRICT	CONDITIONS AND LIMITATIONS
220 230 240 250	C2-2D-O-CPIO C2-2D-O-CPIO C2-2D-CPIO C2-2D-CPIO	"D" DEVELOPMENT LIMITATION 1. New uses and development projects shall comply with the Southeast Los Angeles CPIO District, including the TOD Medium Subarea regulations.
260	C2-2D-O-CPIO	"D" DEVELOPMENT LIMITATION 1. New uses and development projects shall comply with the Southeast Los Angeles CPIO District, including the TOD High Subarea regulations.
265	CM-2D-CPIO	"D" DEVELOPMENT LIMITATION 1. New uses and development projects shall comply with the Southeast Los Angeles CPIO District, including the Hybrid Limited Subarea regulations.
270	C2-2D-CPIO	"D" DEVELOPMENT LIMITATION 1. New uses and development projects shall comply with the Southeast Los Angeles CPIO District, including the TOD High Subarea regulations.
275	C2-2D-CPIO	"D" DEVELOPMENT LIMITATION 1. New uses and development projects shall comply with the Southeast Los Angeles CPIO District, including the TOD Medium Subarea regulations.

Ordinance No. _____
Table for Section 3 - "Q" Conditions and "D" Limitations
Southeast Los Angeles Community Plan Update

SUBAREA NO.	NEW ZONE AND/OR HEIGHT DISTRICT	CONDITIONS AND LIMITATIONS
300 310 360 370 380	C2-2D-CPIO C2-2D-CPIO C2-2D-CPIO C2-2D-CPIO C2-2D-CPIO	<u>"D" DEVELOPMENT LIMITATION</u> 1. New uses and development projects shall comply with the Southeast Los Angeles CPIO District, including the TOD Low Subarea regulations.
420	C2-2D-CPIO	<u>"D" DEVELOPMENT LIMITATION</u> 1. New uses and development projects shall comply with the Southeast Los Angeles CPIO District, including the TOD Medium Subarea regulations.
430	C2-2D-CPIO	<u>"D" DEVELOPMENT LIMITATION</u> 1. New uses and development projects shall comply with the Southeast Los Angeles CPIO District, including the TOD Low Subarea regulations.
990 1000	C2-2D-CPIO C2-2D-CPIO	<u>"D" DEVELOPMENT LIMITATION</u> 1. New uses and development projects shall comply with the Southeast Los Angeles CPIO District, including the TOD Medium Subarea regulations.
1100	C2-2D-CPIO	<u>"D" DEVELOPMENT LIMITATION</u> 1. New uses and development projects shall comply with the Southeast Los Angeles CPIO District, including the TOD Low Subarea regulations.

Ordinance No. _____
Table for Section 3 - "Q" Conditions and "D" Limitations
Southeast Los Angeles Community Plan Update

SUBAREA NO.	NEW ZONE AND/OR HEIGHT DISTRICT	CONDITIONS AND LIMITATIONS
1180	C2-2D-CPIO	"D" DEVELOPMENT LIMITATION 1. New uses and development projects shall comply with the Southeast Los Angeles CPIO District, including the TOD Medium Subarea regulations.
1190	C2-2D-CPIO	"D" DEVELOPMENT LIMITATION 1. New uses and development projects shall comply with the Southeast Los Angeles CPIO District, including the TOD Low Subarea regulations.
1191	C2-2D-CPIO	"D" DEVELOPMENT LIMITATION 1. New uses and development projects shall comply with the Southeast Los Angeles CPIO District, including the TOD Medium Subarea regulations.
1290	C2-2D-CPIO	"D" DEVELOPMENT LIMITATION 1. New uses and development projects shall comply with the Southeast Los Angeles CPIO District, including the TOD Low Subarea regulations.
1310	C2-2D-CPIO	"D" DEVELOPMENT LIMITATION 1. New uses and development projects shall comply with the Southeast Los Angeles CPIO District, including the TOD Medium Subarea regulations.

Ordinance No. _____
Table for Section 3 - "Q" Conditions and "D" Limitations
Southeast Los Angeles Community Plan Update

SUBAREA NO.	NEW ZONE AND/OR HEIGHT DISTRICT	CONDITIONS AND LIMITATIONS
1320	C2-2D-CPIO	"D" DEVELOPMENT LIMITATION 1. New uses and development projects shall comply with the Southeast Los Angeles CPIO District, including the TOD Low Subarea regulations.
1321 1360	C2-2D-CPIO C2-2D-CPIO	"D" DEVELOPMENT LIMITATION 1. New uses and development projects shall comply with the Southeast Los Angeles CPIO District, including the TOD Medium Subarea regulations.
1400	C2-2D-CPIO	"D" DEVELOPMENT LIMITATION 1. New uses and development projects shall comply with the Southeast Los Angeles CPIO District, including the TOD Low Subarea regulations.
1401 1430 1441	C2-2D-CPIO C2-2D-CPIO C2-2D-CPIO	"D" DEVELOPMENT LIMITATION 1. New uses and development projects shall comply with the Southeast Los Angeles CPIO District, including the TOD Medium Subarea regulations.
1442 1495	C2-2D-CPIO C2-2D-CPIO	"D" DEVELOPMENT LIMITATION 1. New uses and development projects shall comply with the Southeast Los Angeles CPIO District, including the TOD Low Subarea regulations.

Ordinance No. _____
Table for Section 3 - "Q" Conditions and "D" Limitations
Southeast Los Angeles Community Plan Update

SUBAREA NO.	NEW ZONE AND/OR HEIGHT DISTRICT	CONDITIONS AND LIMITATIONS
1520 1530	C2-2D-CPIO C2-2D-CPIO	"D" DEVELOPMENT LIMITATION 1. New uses and development projects shall comply with the Southeast Los Angeles CPIO District, including the TOD Medium Subarea regulations.
1535 1545	C2-2D-CPIO C2-2D-CPIO	"D" DEVELOPMENT LIMITATION 1. New uses and development projects shall comply with the Southeast Los Angeles CPIO District, including the TOD Low Subarea regulations.
1550	C2-2D-CPIO	"D" DEVELOPMENT LIMITATION 1. New uses and development projects shall comply with the Southeast Los Angeles CPIO District, including the TOD Medium Subarea regulations.
1555	C2-2D-CPIO	"D" DEVELOPMENT LIMITATION 1. New uses and development projects shall comply with the Southeast Los Angeles CPIO District, including the TOD Low Subarea regulations.
1570 1630	C2-2D-CPIO C2-2D-CPIO	"D" DEVELOPMENT LIMITATION 1. New uses and development projects shall comply with the Southeast Los Angeles CPIO District, including the TOD Medium Subarea regulations.

Ordinance No. _____
Table for Section 3 - "Q" Conditions and "D" Limitations
Southeast Los Angeles Community Plan Update

SUBAREA NO.	NEW ZONE AND/OR HEIGHT DISTRICT	CONDITIONS AND LIMITATIONS
2230	CM-2D-CPIO	"D" DEVELOPMENT LIMITATION 1. New uses and development projects shall comply with the Southeast Los Angeles CPIO District, including the Hybrid Limited Subarea regulations.
2260 2270	CM-2D-CPIO CM-2D-CPIO	"D" DEVELOPMENT LIMITATION 1. New uses and development projects shall comply with the Southeast Los Angeles CPIO District, including the Hybrid Subarea regulations.
2275	CM-2D-CPIO	"D" DEVELOPMENT LIMITATION 1. New uses and development projects shall comply with the Southeast CPIO District, including the Hybrid Limited Subarea regulations.
3270 3275 3280	C4-2D-CPIO C4-2D-CPIO C2-2D-CPIO	"D" DEVELOPMENT LIMITATION 1. New uses and development projects shall comply with the Southeast Los Angeles CPIO District, including the TOD Medium Subarea regulations.
3330	C2-2D-CPIO	"D" DEVELOPMENT LIMITATION 1. New uses and development projects shall comply with the Southeast Los Angeles CPIO District, including the TOD Low Subarea regulations.

Ordinance No. _____
Table for Section 3 - "Q" Conditions and "D" Limitations
Southeast Los Angeles Community Plan Update

SUBAREA NO.	NEW ZONE AND/OR HEIGHT DISTRICT	CONDITIONS AND LIMITATIONS
3340 3360 3375 3380	C2-2D-CPIO C2-2D-CPIO C2-2D-CPIO C2-2D-CPIO	"D" DEVELOPMENT LIMITATION 1. New uses and development projects shall comply with the Southeast Los Angeles CPIO District, including the TOD Medium Subarea regulations.
3390 3400	C2-2D-CPIO C2-2D-CPIO	"D" DEVELOPMENT LIMITATION 1. New uses and development projects shall comply with the Southeast Los Angeles CPIO District, including the TOD Low Subarea regulations.
3505	[Q]CM-1XL-CPIO	[Q] QUALIFIED PERMANENT CONDITIONS OF APPROVAL 1. Residential density shall be limited to the RD1.5 zone.
3600 3685	C2-2D-CPIO C2-2D-CPIO	"D" DEVELOPMENT LIMITATION 1. New uses and development projects shall comply with the Southeast Los Angeles CPIO District, including the TOD Low Subarea regulations.
3690	C2-2D-CPIO	"D" DEVELOPMENT LIMITATION 1. New uses and development projects shall comply with the Southeast Los Angeles CPIO District, including the TOD Medium Subarea regulations.

Ordinance No. _____
Table for Section 3 - "Q" Conditions and "D" Limitations
Southeast Los Angeles Community Plan Update

SUBAREA NO.	NEW ZONE AND/OR HEIGHT DISTRICT	CONDITIONS AND LIMITATIONS
3740 3770	C2-2D-CPIO C2-2D-CPIO	<u>"D" DEVELOPMENT LIMITATION</u> 1. New uses and development projects shall comply with the Southeast Los Angeles CPIO District, including the TOD Low Subarea regulations.
3780	C2-2D-CPIO	<u>"D" DEVELOPMENT LIMITATION</u> 1. New uses and development projects shall comply with the Southeast CPIO District, including the TOD Medium Subarea regulations.
3800 3805	C2-2D-CPIO C2-2D-CPIO	<u>"D" DEVELOPMENT LIMITATION</u> 1. New uses and development projects shall comply with the Southeast Los Angeles CPIO District, including the TOD Low Subarea regulations.
3810	C2-2D-CPIO	<u>"D" DEVELOPMENT LIMITATION</u> 1. New uses and development projects shall comply with the Southeast Los Angeles CPIO District, including the TOD Medium Subarea regulations.
3840	C2-2D-CPIO	<u>"D" DEVELOPMENT LIMITATION</u> 1. New uses and development projects shall comply with the Southeast Los Angeles CPIO District, including the TOD Low Subarea regulations.

Ordinance No. _____
Table for Section 3 - "Q" Conditions and "D" Limitations
Southeast Los Angeles Community Plan Update

SUBAREA NO.	NEW ZONE AND/OR HEIGHT DISTRICT	CONDITIONS AND LIMITATIONS
3890 3900	C2-2D-CPIO C2-2D-CPIO	"D" DEVELOPMENT LIMITATION 1. New uses and development projects shall comply with the Southeast Los Angeles CPIO District, including the TOD Medium Subarea regulations.
3910 3920 3930	C2-2D-CPIO C2-2D-CPIO C2-2D-CPIO	"D" DEVELOPMENT LIMITATION 1. New uses and development projects shall comply with the Southeast Los Angeles CPIO District, including the TOD Low Subarea regulations.
3931 3932	C2-2D-CPIO C2-2D-CPIO	"D" DEVELOPMENT LIMITATION 1. New uses and development projects shall comply with the Southeast Los Angeles CPIO District, including the TOD Medium Subarea regulations.
3945 3950	C2-2D-CPIO C2-2D-CPIO	"D" DEVELOPMENT LIMITATION 1. New uses and development projects shall comply with the Southeast Los Angeles CPIO District, including the TOD Low Subarea regulations.
3965	CM-2D-CPIO	"D" DEVELOPMENT LIMITATION 1. New uses and development projects shall comply with the Southeast Los Angeles CPIO District, including the Hybrid Limited Subarea regulations.

Ordinance No. _____
Table for Section 3 - "Q" Conditions and "D" Limitations
Southeast Los Angeles Community Plan Update

SUBAREA NO.	NEW ZONE AND/OR HEIGHT DISTRICT	CONDITIONS AND LIMITATIONS
4010 4020 4045	C2-2D-CPIO C2-2D-CPIO C2-2D-CPIO	"D" DEVELOPMENT LIMITATION 1. New uses and development projects shall comply with the Southeast Los Angeles CPIO District, including the TOD Low Subarea regulations.
4150	C2-2D-CPIO	"D" DEVELOPMENT LIMITATION 1. New uses and development projects shall comply with the Southeast Los Angeles CPIO District, including the TOD Medium Subarea regulations.
4200 4205	C2-2D-CPIO C2-2D-CPIO	"D" DEVELOPMENT LIMITATION 1. New uses and development projects shall comply with the Southeast Los Angeles CPIO District, including the TOD Low Subarea regulations.

Sec. 6. The City Clerk shall certify to the passage of this ordinance and have it published in accordance with Council policy, either in a daily newspaper circulated in the City of Los Angeles or by posting for ten days in three public places in the City of Los Angeles: one copy on the bulletin board located at the Main Street entrance to the Los Angeles City Hall; one copy on the bulletin board located at the Main Street entrance to the Los Angeles City Hall East; and one copy on the bulletin board located at the Temple Street entrance to the Los Angeles County Hall of Records.

Pursuant to Section 558 of the City Charter, the City Planning Commission on **June 22, 2017** recommends this ordinance **BE ADOPTED** by the City Council.

By_____
James K. Williams
Commission Executive Assistant II

File No. 17-1053

CITY CLERK

MAYOR

_____

_____

Ordinance Passed _____

Approved _____