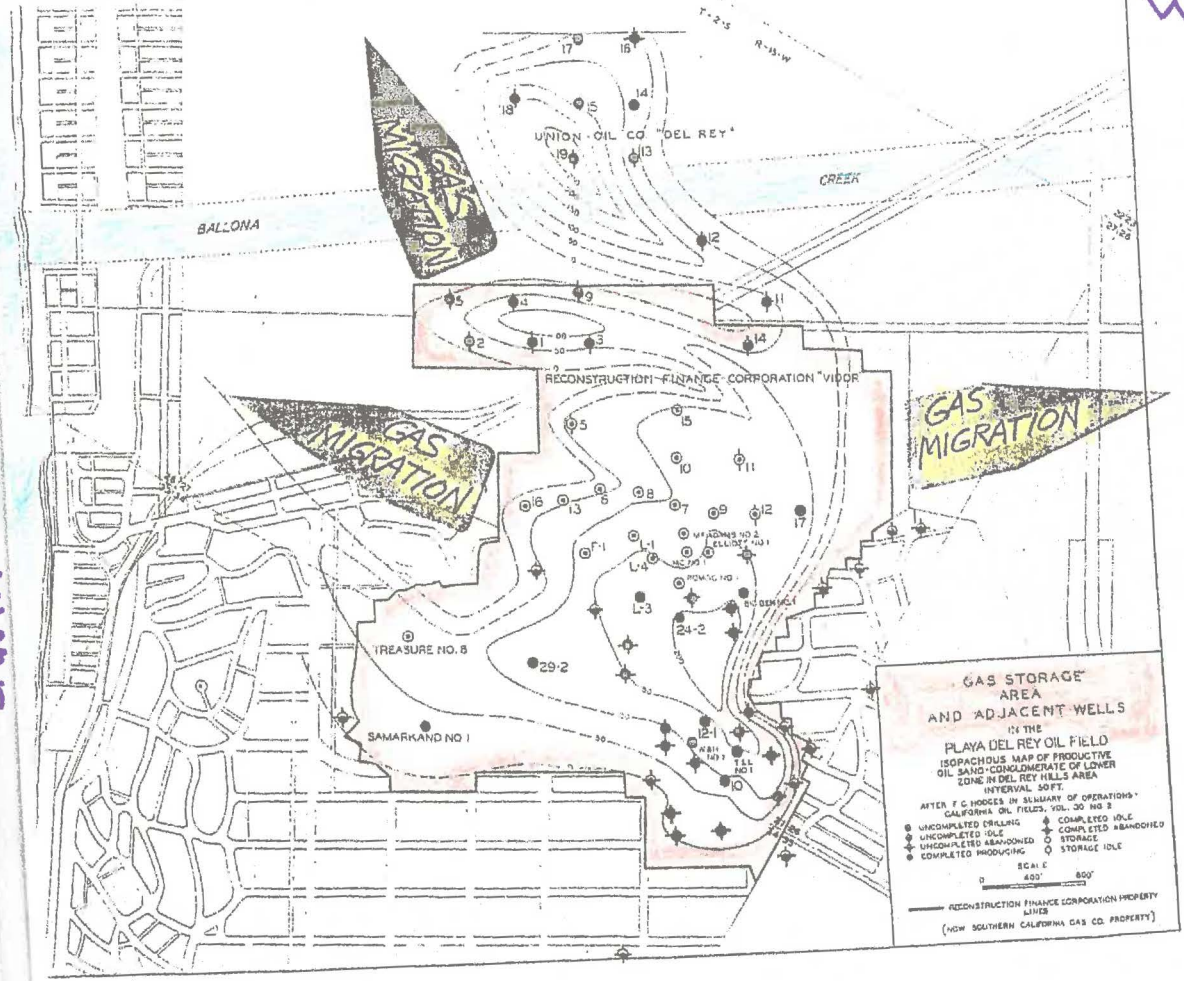
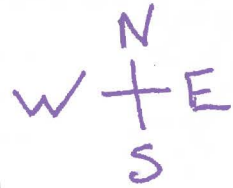


Item 3

Venice

MARINA del Rey

SANTA MONICA BAY



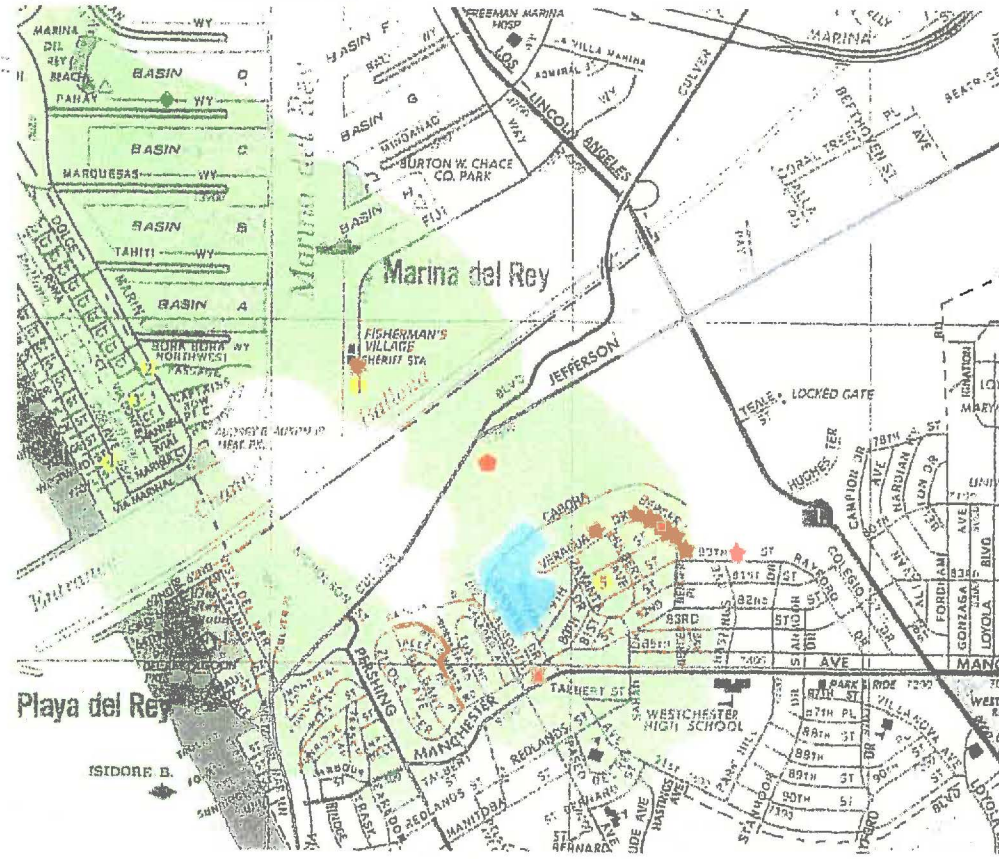
**GAS STORAGE AREA AND ADJACENT WELLS IN THE PLAYA DEL REY OIL FIELD**  
 ISOPACHOUS MAP OF PRODUCTIVE OIL SAND CONCENTRATION OF LOWER ZONE IN DEL REY HILLS AREA  
 INTERVAL 50 FT.  
 AFTER F.C. HOOVER IN SUMMARY OF OPERATIONS - CALIFORNIA OIL FIELDS, VOL. 30 NO. 2

○ UNCOMPLETED DRILLING	◆ COMPLETED IDLE
● UNCOMPLETED IDLE	⊕ COMPLETED ABANDONED
⊖ UNCOMPLETED ABANDONED	○ STORAGE
⊙ COMPLETED PRODUCING	○ STORAGE IDLE

SCALE  
 0 400' 800'

RECONSTRUCTION FINANCE CORPORATION PROPERTY  
 (NOW SOUTHERN CALIFORNIA GAS CO. PROPERTY)

Playa del Rey 851 Application and Complaint Case  
 Approximate Locations of Facilities and Complaints



Legend

- SCG Facility
- Gas Storage
- Playa Vista
- ★ Odor, health and cancer complaints as a result of emissions from the gas facility
- ◆ H<sub>2</sub>S cloud exposure, health complaint
- ★ Cancer, health complaints as a result of emissions from a well
- ✕ Subsidence complaint
- Odor, respiratory complaints from emissions in the wetlands
- Reported cancer cluster on Billowvista
- Problematic wells
  - 1 Playa del Rey 18
  - 2 Townsite 2
  - 3 Townsite 3
  - 4 Block 11
  - 5 Big Ben 1

SOURCE: Automobile Club of Southern California 1997 and MHA

*Wom 3*