

46A

MOTION

I MOVE that the matter of the Final Report and Recommendations of the 2021 Los Angeles City Council Redistricting Commission (LACCRC) (CF 20-0668-S7) BE AMENDED, as follows:


- Move the area bounded by West Adams Boulevard, Ellendale Place, West 29th Street, Vermont Avenue, Exposition Boulevard, the Harbor Freeway, Jefferson, and Hoover Street, from Council District 9 to Council District 8.

PRESENTED BY:



MARQUEECE HARRIS-DAWSON
Councilmember, 8th District

SECONDED BY:



November 2, 2021

jw

18

ORIGINAL

46B

MOTION

I MOVE that the matter of the Final Report and Recommendations of the 2021 Los Angeles City Council Redistricting Commission (LACCRC) (CF 20-0668-S7) BE AMENDED, as follows:


- Move the area bounded by 11th Street, Western Avenue, Washington Boulevard, and Normandie Avenue from Council District 10 to Council District 1.

PRESENTED BY:


GILBERT CEDILLO

Councilmember, 1st District

SECONDED BY



November 2, 2021

oi

ORIGINAL

46C

MOTION

I MOVE that the matter of the Final Report and Recommendations of the 2021 Los Angeles City Council Redistricting Commission (LACCRC) (CF 20-0668-S7) BE AMENDED, as follows:


- Move the East Westchester neighborhood located east of the San Diego Freeway and bounded by West Centinela Ave and La Tijera Boulevard, and the Ladera neighborhood that stretches along West 64th Street/Place and adjacent streets from La Cienega Boulevard to North La Brea Avenue, from Council District 8 to Council District 11.

PRESENTED BY:


MIKE BONIN

Councilmember, 11th District

SECONDED BY



November 2, 2021

jw

ORIGINAL

46 D

MOTION

I MOVE that the matter of the Final Report and Recommendations of the 2021 Los Angeles City Council Redistricting Commission (LACCRC) (CF 20-0668-S7) BE AMENDED, as follows:

- Move the portion of Riverside Drive between the Golden State Freeway and Stadium Way from Council District 1 to Council District 13.

PRESENTED BY:



GILBERT CEDILLO

Councilmember, 1st District

SECONDED BY



November 2, 2021

oi

ORIGINAL


46E

MOTION

I MOVE that the matter of the Final Report and Recommendations of the 2021 Los Angeles City Council Redistricting Commission (LACCRC) (CF 20-0668-S7) BE AMENDED, as follows:

- Move the western half of the Census block bounded by Hayworth Avenue, Whitworth Drive, Fairfax Avenue, and Olympic Boulevard from Council District 10 to Council District 5 to keep Little Ethiopia intact.

PRESENTED BY:



SECONDED BY



November 2, 2021

01

12

OFFICIAL

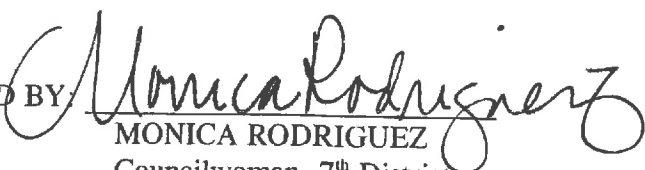
46F

MOTION


I MOVE that the matter of the Final Report and Recommendations of the 2021 Los Angeles City Council Redistricting Commission (LACCRC) (CF 20-0668-S7) BE AMENDED, as follows:

- Move the southern boundary of Council District 7 on Burnet Street from Nordhoff to Rayen to include both sides of Burnet Street, moving the necessary parcels from Council District 6 to Council District 7.

PRESENTED BY


MONICA RODRIGUEZ
Councilwoman, 7th District

SECONDED BY



November 2, 2021

jw

6

ORIGINAL

466

MOTION

I MOVE that the matter of the Final Report and Recommendations of the 2021 Los Angeles City Council Redistricting Commission (LACCRC) (CF 20-0668-S7) BE AMENDED, as follows:

- Instruct the Chief Legislative Analyst to analyze adjustments to proposed Council District 3 boundaries to retain the communities of Woodland Hills, Tarzana, Canoga Park, and Winnetka entirely within Council District 3 and with as much of Reseda as possible to maintain population balance, with adjustments to surrounding Council Districts as needed.

PRESENTED BY: Bob Blumenfeld

BOB BLUMENFIELD
Councilmember, 3rd District

SECONDED BY: UP

November 2, 2021

jw

22

ORIGINAL

46H

MOTION

I MOVE that the matter of the Final Report and Recommendations of the 2021 Los Angeles City Council Redistricting Commission (LACCRC) (CF 20-0668-S7) BE AMENDED, as follows:

- Instruct the Chief Legislative Analyst to analyze adjustments to proposed Council District 3 boundaries to include areas from the western city limits to the San Diego Freeway, including the entirety of Woodland Hills, Warner Center, Tarzana, and Encino, and portions of Canoga Park and Winnetka needed to achieve population balance, with other adjustments to surrounding Council Districts as needed such as West Hills to remain in Council District 12 and keeping the current Council District 12 border at Victory Blvd to Shoup.

PRESENTED BY:


BOB BLUMENFIELD
Councilmember, 3rd District

SECONDED BY:



November 2, 2021

jw

23

ORIGINAL


46I

MOTION

I MOVE that the matter of the Final Report and Recommendations of the 2021 Los Angeles City Council Redistricting Commission (LACCRC) (CF 20-0668-S7) BE AMENDED, as follows:

- Move the residences bordering Pierce College on the western border of the College at El Rancho Drive, De Soto Avenue, and Oxnard Street and on the southern border of the College along Exhibit Place and Aetna Street, from Council District 4-or-2 to Council District 3.

PRESENTED BY:


BOB BLUMENFIELD
Councilmember, 3rd District

SECONDED BY:



November 2, 2021

jw

21

ORIGINAL

46J

MOTION

I MOVE that the matter of the Final Report and Recommendations of the 2021 Los Angeles City Council Redistricting Commission (LACCRC) (CF 20-0668-S7) BE AMENDED, as follows:

- Move the area bounded by West 18th Street, Robertson Boulevard, Cadillac Avenue, and La Cienega Boulevard from Council District 10 to Council District 5.

PRESENTED BY:



PAUL KREKORIAN
Councilmember, 2nd District

SECONDED BY



November 2, 2021

jw

32

ORIGINAL

46 K

MOTION

I MOVE that the matter of the Final Report and Recommendations of the 2021 Los Angeles City Council Redistricting Commission (LACCRC) (CF 20-0668-S7) BE AMENDED, as follows:

- Move the boundary between Council District 4 and Council District 13 in the Atwater Village area from the Golden State Freeway to the center of the Los Angeles River.

PRESENTED BY: 

MITCH O'FARRELL
Councilmember, 13th District

SECONDED BY 

November 2, 2021

arw

ORIGINAL

46 L

MOTION

I MOVE that the matter of the Final Report and Recommendations of the 2021 Los Angeles City Council Redistricting Commission (LACCRC) (CF 20-0668-S7) BE AMENDED, as follows:

- Move the area beginning at S. Union Avenue and Beverly Boulevard, heading southeast along Beverly Boulevard, then southwest on Union Place to the alley between Beverly Boulevard and W. 2nd Street, then northwest on the alley between Beverly Boulevard and W. 2nd Street, then northeast on S. Union Avenue to Beverly Boulevard, known as Unidad Park and Community Garden, from Council District 1 to Council District 13.

PRESENTED BY:



MITCH O'FARRELL

Councilmember, 13th District

SECONDED BY



November 2, 2021

arw

24

ORIGINAL

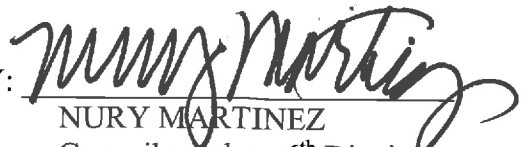
46M

MOTION


I MOVE that the matter of the Final Report and Recommendations of the 2021 Los Angeles City Council Redistricting Commission (LACCRC) (CF 20-0668-S7) BE AMENDED, as follows:

- Instruct the CLA to prepare a Voting Rights Act Minimum Change Map that revises the boundaries to balance for population changes reported in the 2020 US Census to remain within a 10 percent deviation and compliance with the Voting Rights Act.

PRESENTED BY:


NURY MARTINEZ
Councilmember, 6th District

SECONDED BY:



November 2, 2021

jw

10

ORIGINAL

46 N

MOTION

I MOVE that the matter of the Final Report and Recommendations of the 2021 Los Angeles City Council Redistricting Commission (LACCRC) (CF 20-0668-S7) BE AMENDED, as follows:

- Move the Sun Valley community of Glen Crest Hills from Council District 6 to Council District 2-or-4.

PRESENTED BY: Paul Krekorian
PAUL KREKORIAN
Councilmember, 2nd District

SECONDED BY [Signature]

November 2, 2021

arw

ORIGINAL


46-0

MOTION

I MOVE that the matter of the Final Report and Recommendations of the 2021 Los Angeles City Council Redistricting Commission (LACCRC) (CF 20-0668-S7) BE AMENDED, as follows:

- Move the area bounded by 43rd Street, 4th Avenue, 43rd Place, 8th Avenue, Vernon Avenue, and Arlington Avenue from Council District 8 to Council District 10.

PRESENTED BY:



SECONDED BY



November 2, 2021

01

13

ORIGINAL

46P

MOTION

I MOVE that the matter of the Final Report and Recommendations of the 2021 Los Angeles City Council Redistricting Commission (LACCRC) (CF 20-0668-S7) BE AMENDED, as follows:


- Move the Van Nuys neighborhoods of Katherine Circle and Katherine Square from Council District 6 to Council District 2-or-4.

PRESENTED BY:



PAUL KREKORIAN
Councilmember, 2nd District

SECONDED BY



November 2, 2021

arw

ORIGINAL

46 Q

MOTION

I MOVE that the matter of the Final Report and Recommendations of the 2021 Los Angeles City Council Redistricting Commission (LACCRC) (CF 20-0668-S7) BE AMENDED, as follows:

- Move the area bounded by Roscoe Boulevard, Whitsett Avenue, the railroad track, and Laurel Canyon Boulevard from Council District 6 to Council District 2-or-4.

PRESENTED BY: Paul Krekorian
PAUL KREKORIAN
Councilmember, 2nd District

SECONDED BY Mary Marking

November 2, 2021

jw

31

ORIGINAL


46 R

MOTION

I MOVE that the matter of the Final Report and Recommendations of the 2021 Los Angeles City Council Redistricting Commission (LACCRC) (CF 20-0668-S7) BE AMENDED, as follows:

- Move the following Neighborhood Councils from Council District 4-or-2 to Council District 3: Winnetka, Canoga Park, and Woodland Hills; and
- Move the Sherman Oaks Neighborhood Council, including the POSA neighborhood, from Council District 3 to Council District 4-or-2; and
- Move the Valley Village Neighborhood Council from Council District 3 to Council District 2-or-4.

PRESENTED BY:



PAUL KREKORIAN
Councilmember, 2nd District

SECONDED BY



November 2, 2021

arw

ORIGINAL

46-5

MOTION

I MOVE that the matter of the Final Report and Recommendations of the 2021 Los Angeles City Council Redistricting Commission (LACCRC) (CF 20-0668-S7) BE AMENDED, as follows:

- Establish the boundaries of Council District 2-or-4, Council District 6, and Council District 7 with the boundaries of Council District 2, Council District 6, and Council District 7 as they currently exist.

PRESENTED BY:

Paul Krekorian

PAUL KREKORIAN

Councilmember, 2nd District

SECONDED BY

Monica Rodriguez

November 2, 2021

jw

33

ORIGINAL


46T

MOTION

I MOVE that the matter of the Final Report and Recommendations of the 2021 Los Angeles City Council Redistricting Commission (LACCRC) (CF 20-0668-S7) BE AMENDED, as follows:

- Move the area beginning at Avenue 49 and heading easterly along the south property line of properties fronting York Boulevard to Avenue 54, south on Avenue 54 to the alley between Buchanan Street and York Boulevard, east on the alley between Buchanan Street and York Boulevard to Aldama Street, then east along the rear property lines of the parcels fronting York Boulevard to Figueroa Street, then south along the western property lines of the parcels fronting Figueroa Street to Piedmont Avenue, then south on Piedmont Avenue to Avenue 61, then east on Avenue 61 to Figueroa Street, then south on Figueroa Street to Avenue 60, from Council District 1 to Council District 14.

PRESENTED BY:


KEVIN DE LEON
Councilmember, 14th District

SECONDED BY



November 2, 2021

arw

15

ORIGINAL

46-U

MOTION

I MOVE that the matter of the Final Report and Recommendations of the 2021 Los Angeles City Council Redistricting Commission (LACCRC) (CF 20-0668-S7) BE AMENDED, as follows:


- Move the area beginning at Cesar Chavez Avenue and Main Street, heading north on Main Street to Alhambra Avenue, then east on Alhambra Avenue to College Street, then south on College Street to the Union Station railroad tracks inclusive of the tracks, then south on the Union Station railroad tracks to Vignes Street, then east on Vignes Street to Cesar Chavez Avenue, then west on Cesar Chavez Avenue to Main Street, from Council District 1 to Council District 14.

PRESENTED BY:



KEVIN DE LEON
Councilmember, 14th District

SECONDED BY



November 2, 2021

arw

17

ORIGINAL


46-V

MOTION


I MOVE that the matter of the Final Report and Recommendations of the 2021 Los Angeles City Council Redistricting Commission (LACCRC) (CF 20-0668-S7) BE AMENDED, as follows:

- Move Exposition Park, bounded by Exposition Boulevard, Vermont Avenue, Martin Luther King, Jr. Boulevard, and the Harbor Freeway, from Council District 8 to Council District 9.

PRESENTED BY:


CURREN PRICE, JR.
Councilmember, 9th District

SECONDED BY



November 2, 2021

jw

8

ORIGINAL



46-W

MOTION

I MOVE that the matter of the Final Report and Recommendations of the 2021 Los Angeles City Council Redistricting Commission (LACCRC) (CF 20-0668-S7) BE AMENDED, as follows:

- Instruct the Chief Legislative Analyst to provide analysis of an alternative map that incorporates:
 - Council Districts 8, 9, 10, 11, and 15 from the LACCRC proposed map;
 - Council Districts 2, 6, 7, and 12 from the Labor Council for Latin American Advancement; and
 - Options for addressing the remaining Council Districts.

PRESENTED BY: 
NURY MARTINEZ
Councilmember, 6th District

SECONDED BY 


November 2, 2021

jw

36

ORIGINAL


46-X

MOTION

I MOVE that the matter of the Final Report and Recommendations of the 2021 Los Angeles City Council Redistricting Commission (LACCRC) (CF 20-0668-S7) BE AMENDED, as follows:

- Move the area bounded by Martin Luther King, Jr. Boulevard, Van Ness Avenue, Slauson Avenue, and Normandie Avenue from Council District 8 to Council District 9.

PRESENTED BY:


CURREN PRICE, JR.
Councilmember, 9th District

SECONDED BY



November 2, 2021

jw

38

ORIGINAL


46-Y

MOTION


I MOVE that the matter of the Final Report and Recommendations of the 2021 Los Angeles City Council Redistricting Commission (LACCRC) (CF 20-0668-S7) BE AMENDED, as follows:

- Move the area beginning at Hancock Street and Broadway, heading northerly on Hancock Street to George Street, east on George Street to Eastlake Avenue, northerly along the northern segment of Eastlake Avenue to Minnesota Street, easterly along Minnesota Street to Gates St, north on Gates St/Abrigo Avenue to Prewett Street, east on Prewett Street to Two Tree Avenue, east on Two Tree Avenue to Thomas Street, south on Thomas Street to Ashland Avenue, north on Ashland Avenue to Pomona Street, east on Pomona Street to Alta Street, north on Alta Street to Flora Avenue, east on Flora Avenue to Lincoln Park Avenue, north on Lincoln Park Avenue to Gillig Avenue, east on Gillig Avenue to Sierra Street, north on Sierra Street to Mercury Avenue, east on Mercury Avenue to Reynolds Avenue, south on Reynolds Avenue to APN 5209009001, south along the easterly border of APN 5209009001 to Metzger Drive, south on Metzger Drive to Broadway, west on Broadway to Hancock Street, from Council District 1 to Council District 14.

PRESENTED BY:


KEVIN DE LEON
Councilmember, 14th District

SECONDED BY



11:50 AM

November 2, 2021

arw

16

ORIGINAL

46-Z

MOTION

I MOVE that the matter of the Final Report and Recommendations of the 2021 Los Angeles City Council Redistricting Commission (LACCRC) (CF 20-0668-S7) BE AMENDED, as follows:


- Move the community of Lincoln Heights, bounded by the Los Angeles River on the west, Mission Road on the south, Soto Street on the east, and the Pasadena Freeway with varying hillsides in alignment with the Lincoln Heights Neighborhood Council boundary on the north from Council District 1 to Council District 14, to the extent that population allows.

PRESENTED BY:



GILBERT CEDILLO
Councilmember, 1st District

SECONDED BY



November 2, 2021

oi

ORIGINAL


46-AA

MOTION

I MOVE that the matter of the Final Report and Recommendations of the 2021 Los Angeles City Council Redistricting Commission (LACCRC) (CF 20-0668-S7) BE AMENDED, as follows:

- Move the area bounded by West 110th Street, the Harbor Freeway, Imperial Highway, railroad right-of-way that parallels Lanzit Avenue, Compton Creek, and South San Pedro Street from Council District 15 to Council District 8; and
- Move the area bounded by Compton Creek, Central Avenue, 108th Street, and Wadsworth Avenue from Council District 8 to Council District 15.

PRESENTED BY:


MARQUEECE HARRIS-DAWSON
Councilmember, 8th District

SECONDED BY:



November 2, 2021

jw

34

ORIGINAL


46-BB

MOTION

I MOVE that the matter of the Final Report and Recommendations of the 2021 Los Angeles City Council Redistricting Commission (LACCRC) (CF 20-0668-S7) BE AMENDED, as follows:


- Move the area beginning at Oxnard Street and the San Diego Freeway, then south on the San Diego Freeway to Mulholland Drive, then west to the proposed eastern boundary of CD3, then north at a direct angle to the eastern end of Blairwood Drive, then east to Longridge Avenue, then north to Ventura Boulevard, then west to Fulton Avenue, then north to Valleyheart Drive North, then east to Ethel Avenue, then north to Sarah Street, then east to Van Noord Avenue, then north to Kling Street, then east to Coldwater Canyon Avenue, then north to the Ventura Freeway, then east to the Los Angeles River, then west and north along the Los Angeles River to Burbank Boulevard, then west to Hazeltine Avenue, then north to Oxnard Street, and then west to the San Diego Freeway, from Council District 5 to Council District 2-or-4.

PRESENTED BY:



NITHYA RAMAN
Councilmember, 4th District

SECONDED BY



November 2, 2021

arw

45

ORIGINAL

46-CC

MOTION

I MOVE that the matter of the Final Report and Recommendations of the 2021 Los Angeles City Council Redistricting Commission (LACCRC) (CF 20-0668-S7) BE AMENDED, as follows:

- Move the area beginning at Beverly Boulevard and Fairfax Avenue, then east on Beverly Boulevard to South Gardner Street, then south to West 3rd Street, then east to South La Brea Avenue, then south to West Olympic Boulevard, then west to South Cochran Avenue, then south to San Vicente Boulevard, then west to West Olympic Boulevard, then west to Fairfax Avenue, and then north to Beverly Boulevard, from Council District 5 to Council District 2-or-4.


PRESENTED BY:



NITHYA RAMAN

Councilmember, 4th District

SECONDED BY



November 2, 2021

arw

ORIGINAL

MOTION

I MOVE that the matter of the Final Report and Recommendations of the 2021 Los Angeles City Council Redistricting Commission (LACCRC) (CF 20-0668-S7) BE AMENDED, as follows:


- Move the area beginning at Franklin Avenue and Western Avenue, then east on Western Avenue to North New Hampshire Avenue, then south to Hollywood Boulevard, then west to North Normandie Avenue, then north to the edge of the commercial buildings along Hollywood Boulevard, then west along the back side of the commercial buildings along Hollywood Boulevard to Western Avenue, and then north to Franklin Avenue and Western Avenue, from Council District 13 to Council District 2-or-4.

PRESENTED BY:



NITHYA RAMAN
Councilmember, 4th District

SECONDED BY



November 2, 2021

arw

40

ORIGINAL


46-EE

MOTION

I MOVE that the matter of the Final Report and Recommendations of the 2021 Los Angeles City Council Redistricting Commission (LACCRC) (CF 20-0668-S7) BE AMENDED, as follows:

- Move the area beginning at Fountain Avenue and Hyperion Avenue, then east on Landa Street to Redesdale Avenue, and then northeast across the Silver Lake Reservoir at a direct angle to the corner of Armstrong Avenue and Silverlake Boulevard, from Council District 13 to Council District 2-or-4.


PRESENTED BY:



NITHYA RAMAN

Councilmember, 4th District

SECONDED BY



November 2, 2021

arw

ORIGINAL

MOTION

I MOVE that the matter of the Final Report and Recommendations of the 2021 Los Angeles City Council Redistricting Commission (LACCRC) (CF 20-0668-S7) BE AMENDED, as follows:

- Move the area beginning at Roscoe Boulevard and Corbin Avenue, then east on Roscoe Boulevard to Yolanda Avenue, then south to Strathern Street, then east to Etiwanda Avenue, then south to Saticoy Street, then east to White Oak Avenue, then south to the Los Angeles River, then west to Victory Boulevard, then west to Corbin Avenue, and then north to Roscoe Boulevard from Council District 3 to Council District 2-or-4; and
- Move the area beginning at Victory Boulevard and White Oak Avenue, then east to Balboa Boulevard, then southwest on the Orange Line Busway to the Los Angeles River, then southeast to Balboa Boulevard, then south to Burbank Boulevard, then west to the corner of the Balboa Sports Center, then north to Oxnard Street, then west to the edge of the Sepulveda Basin Farm Fields, then north to the directional line of Delano Street, then west to White Oak Avenue, and then north to Victory Boulevard, from Council District 4-or-2 to Council District 2-or-4; and
- Move the area beginning at Burbank Boulevard and Louise Avenue, then east on Burbank Boulevard to Hayvenhurst Avenue, then south to the Ventura Freeway, then west to Louise Avenue, then north to Burbank Boulevard, from Council District 3 to Council District 2-or-4; and
- Move the area beginning at Burbank Boulevard and Hayvenhurst Avenue, then east on Burbank Boulevard to the Los Angeles River, then southeast to the San Diego Freeway, then south to the Ventura Freeway, then west to Hayvenhurst Avenue, then north to Burbank Boulevard, from Council District 4-or-2 Council District 2-or-4.


PRESENTED BY:



NITHYA RAMAN

Councilmember, 4th District

SECONDED BY



November 2, 2021

ORIGINAL

46-66

MOTION

I MOVE that the matter of the Final Report and Recommendations of the 2021 Los Angeles City Council Redistricting Commission (LACCRC) (CF 20-0668-S7) BE AMENDED, as follows:

- Move the area beginning at Camino Palmero Street and Franklin Avenue, then south on Camino Palmero Street, then south on North Martel Avenue, then east on West Sunset Boulevard, then south on North La Brea Avenue, then west on Fountain Avenue, then north on North Fairfax Avenue, and then west just prior to West Sunset Boulevard to account for the businesses fronting the south side of West Sunset Boulevard to North Laurel Avenue, from Council District 13 to Council District 2-or-4.

PRESENTED BY: Nithya Raman
NITHYA RAMAN
Councilmember, 4th District

SECONDED BY M. R. 20

November 2, 2021

arw

ORIGINAL

MOTION

I MOVE that the matter of the Final Report and Recommendations of the 2021 Los Angeles City Council Redistricting Commission (LACCRC) (CF 20-0668-S7) BE AMENDED, as follows:

- Move the area beginning at North La Brea Avenue and Franklin Avenue, then south on North La Brea Avenue, then east on West Sunset Boulevard, then south on North Highland Avenue, then east on De Longpre Avenue, then south on Ivar Avenue, then northwest on North Cahuenga Boulevard, then west and south on Cole Avenue, then west on Fountain Avenue, then south on Wilcox Avenue, then west on Lexington Avenue, then south on Seward Street, then west on Willoughby Avenue, then north on North La Brea Avenue, then east on Romaine Street to the entrance of the alley between North La Brea and North Sycamore Avenue, then north along the line of the alley between North La Brea and North Sycamore to Fountain Avenue, from Council District 13 to Council District 2-or-4.

PRESENTED BY:



NITHYA RAMAN
Councilmember, 4th District

SECONDED BY



November 2, 2021

arw

ORIGINAL

46-II

MOTION

I MOVE that the matter of the Final Report and Recommendations of the 2021 Los Angeles City Council Redistricting Commission (LACCRC) (CF 20-0668-S7) BE AMENDED, as follows:

- Move the area beginning at De Longpre Avenue and North La Brea Avenue, then east on De Longpre Avenue to Ivar Avenue, then south to Cahuenga Boulevard, then northwest to Cole Avenue, then west and curving south to Fountain Avenue, then west to North Las Palmas Avenue, then south to Willoughby Avenue, then west to North La Brea Avenue, then north to Romaine Street, then west to the entrance of the alley between North La Brea and North Sycamore Avenue, then north along the line of the alley between North La Brea and North Sycamore to Fountain Avenue, and then west to North La Brea Avenue, from Council District 13 to Council District 2-or-4.

PRESENTED BY:



NITHYA RAMAN

Councilmember, 4th District

SECONDED BY



November 2, 2021

arw

ORIGINAL


46-JJ

MOTION

I MOVE that the matter of the Final Report and Recommendations of the 2021 Los Angeles City Council Redistricting Commission (LACCRC) (CF 20-0668-S7) BE AMENDED, as follows:

- Move the area beginning at Melrose Avenue and North Arden Boulevard, then east on Melrose Avenue to North Wilton Place, then south to Beverly Boulevard, then east to South Manhattan Place, the south to West 6th Street, then west to South Wilton Place, then south to West 8th Street, then east to South Manhattan Place, then south to West Olympic Boulevard, then west to North La Brea Avenue, then north to Wilshire Boulevard, then east to North Arden Boulevard, and then north to Melrose Avenue, from Council District 5 to Council District 2-or-4; and
- Move the area beginning at Melrose Avenue and North Wilton Place, then east on Melrose Avenue to North Manhattan Place, then south to Clinton Street, then east to Western Ave, then south to Beverly Boulevard, then west to Wilton Place, and then north to Melrose Avenue, from Council District 13 to Council District 2-or-4; and
- Move the area beginning at Willoughby Avenue and North Highland Avenue, then south on Highland Avenue to Melrose Avenue, then west to North El Centro Avenue, then north to Waring Avenue, then west to Wilcox Avenue, then north to Willoughby Avenue, and then west to North Highland Avenue, from Council District 13 to Council District 2-or-4; and
- Move the area beginning at Willoughby Avenue and North La Brea Avenue, then east on Willoughby Avenue to North Highland Avenue, and then south to Melrose Avenue, from Council District 13 to Council District 5.

PRESENTED BY:



NITHYA RAMAN

Councilmember, 4th District

SECONDED BY



November 2, 2021

arw

43

ORIGINAL

46-KK

MOTION

I MOVE that the matter of the Final Report and Recommendations of the 2021 Los Angeles City Council Redistricting Commission (LACCRC) (CF 20-0668-S7) BE AMENDED, as follows:

- Move the area beginning at Beverly Boulevard and South Arden Boulevard, then east on Beverly Boulevard to Western Avenue, then south to the alley south of Western Avenue, then west on the alley south of Western Avenue, then south on down the alley west of Western Avenue, then west on the alley south of West 2nd Street, then south on South Manhattan Place, then east on West 3rd Street, then south on Western Avenue, then west on 6th Street, then south on South Wilton Place, then west on Wilshire Boulevard, and then north on South Arden Boulevard to Beverly Boulevard, from Council District 5 to Council District 13.


PRESENTED BY:



MITCH O'FARRELL

Councilmember, 13th District

SECONDED BY



November 2, 2021

arw

51

ORIGINAL


46-LL

MOTION

I MOVE that the matter of the Final Report and Recommendations of the 2021 Los Angeles City Council Redistricting Commission (LACCRC) (CF 20-0668-S7) BE AMENDED, as follows:

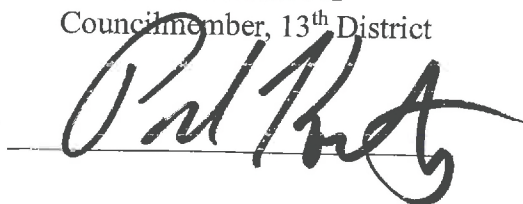
- Move the area beginning at Melrose Avenue and North Arden Boulevard, then east on Melrose Avenue to North Wilton Place, then south to Beverly Boulevard, then west to North Arden Boulevard, then north to Melrose Avenue, from Council District 5 to Council District 13.

PRESENTED BY:



MITCH O'FARRELL
Councilmember, 13th District

SECONDED BY



November 2, 2021

arw

46

ORIGINAL