

REPORT OF THE CHIEF LEGISLATIVE ANALYST

DATE: November 5, 2021

TO: Honorable Members of the Ad Hoc Redistricting Committee

FROM: Sharon M. Tso 
Chief Legislative Analyst

Council File No. 20-0668-S7

Assignment No. 21-11-0826

2021 REDISTRICTING PLANS FOR CITY COUNCIL

SUMMARY

On October 29, 2021, the Los Angeles City Council Redistricting Commission (Commission) submitted its final report with recommendations and proposed plan in conformance with City Charter requirements recommending revisions to the boundaries of the Los Angeles City Council districts (C.F. 20-0668-S7) (Commission Plan). The Commission report was presented to Council on November 2, 2021, and referred to the Ad Hoc Redistricting Committee for further consideration. In addition, 38 Motions were introduced by Councilmembers proposing adjustments to the Commission's proposed plan, as well as alternative plans.

The Chief Legislative Analyst (CLA), in consultation with the City Attorney, has reviewed the plan submitted for consideration. This report provides a summary review of the Commission Plan, an analysis of the adjustments requested by the 38 Motions, and an analysis of alternative plans to be considered.

It should be noted that the Commission provides their recommendations in two parts. The Summary section of their report recommends adoption of the Commission Plan as presented in Appendix H, while the Recommendation section includes a list of recommendations concerning the future conduct of the City's redistricting process. This report recommends that the Council consider the Commission plan included in the Summary and defer discussion of the additional recommendations.

Upon review of the Commission report, we noted an issue with the representation of population and voter data by race. The Commission used a database provided by its consultant, rather than the database historically used by the City. Further, the Commission only used whole-block geographies. This report uses the City's database, which refines population data according to federal Department of Justice criteria.

In all, analysis of the Commission report and the 38 Motions result in the presentation of three Citywide Council District proposals: two Citywide Adjustment, 21 Regional District adjustments; 11 Agreed-Upon adjustments; three Policy adjustments; and one retraction. It is recommended that Council evaluate the three Citywide proposals.

RECOMMENDATION

That the City Council:

1. Adopt a plan with any necessary adjustments;
2. Refer the Los Angeles City Council Redistricting Commission recommendations concerning future redistricting processes to the Rules and Elections Committee for further consideration;
3. Instruct the Bureau of Engineering to prepare the metes and bounds for the adopted map and submit them to the City Attorney to support the necessary ordinance no later than November 29, 2021; and
4. Request the City Attorney to prepare and transmit the necessary ordinance no later than November 30, 2021.

FISCAL IMPACT STATEMENT

Any potential fiscal impacts are undetermined at this time.

BACKGROUND

Every ten years following the decennial U.S. Census, the Los Angeles City Charter, Section 204, requires that district boundaries for the City Council be redrawn so that each district is substantially equal in population as possible and practicable so that communities have equal access to political representation. As part of this process, a twenty-one member Los Angeles City Council Redistricting Commission (Commission) was formed with members from the public appointed by the City's elected officials. The Commission is required to prepare and present Council District boundaries that conform with state and federal law and, where possible, keep neighborhoods and communities intact, use natural boundaries and streets, and be geographically compact. The Commission has the authority to make recommendations to the City Council on redistricting plans that set boundaries for the Council Districts until the next decennial U.S. Census. The Commission serves in an advisory role with final approval coming from the Council and Mayor.

Redistricting is primarily done using the U.S. Census data, which would have traditionally been released around March 31, 2021. Due to the COVID-19 pandemic, the 2020 U.S. Census data was delayed until August 12, 2021, five months later than usual. The delay in the release of the U.S. Census data extended the completion deadline for the Commission by approximately two months. The Los Angeles Administrative Code (LAAC) Section 2.21 establishes the deadlines applicable to the Commission, which were extended from August 31, 2021, to October 29, 2021 (Ordinance No. 187190). Per the City Charter, the redistricting process for the City of Los Angeles must be completed no later than December 31, 2021.

The forthcoming redistricting ordinance will contain a detailed metes-and-bounds description of the final Council boundaries. Preparation of this document is a technical process that must be completed by the Bureau of Engineering to ensure that the boundaries as adopted are accurate for use in drawing voter precincts and other relevant program boundaries. Council must adopt a final

map in a timely manner to ensure that the redistricting ordinance can be prepared, considered, and approved by the December 31, 2021 deadline.

COUNCIL DISTRICT PLANS AND ADJUSTMENTS

The following discussion is divided into three parts:

- Review of Key Issues
- Summary of the Commission Plan
- Summary and Review of the Council Motions, including:
 - Citywide Adjustments
 - Regional Adjustments
 - Agreed-Upon Adjustments
 - Policy Adjustments

At the end of this discussion, a summary table is provided that compares the Commission Plan with two alternative Citywide Maps.

KEY ISSUES

The Commission report provides a discussion of their process in developing the Commission Plan. This included the development of Guiding Values, extensive public outreach, consideration of public testimony, and identification of key issues. Several of these key issues were considered during public testimony on multiple occasions, and again most recently on November 2, 2021, when the Commission report was presented to the Council. The following provides a review of several key issues of particular importance.

Census Data Impacts

Due first to political issues and then to COVID-19, the Census Bureau was unable to complete the 2020 decennial Census in a timely manner and with the same degree of public outreach and field work conducted in previous Censuses. The Census is never perfect and some degree of undercount is expected, but circumstances in 2020 may have led to results not encountered in previous years. An August 2021 study by the UCLA Center for Neighborhood Knowledge found that in Los Angeles County:

- Predominantly Hispanic neighborhoods are most likely to have the largest undercounts in the census.
- Neighborhoods with the greatest percentage of people living below the poverty line were most likely to have undercounts.
- Neighborhoods with larger percentages of renters, as opposed to homeowners, were more likely to have undercounts.
- Census tracts in which most people are U.S.-born were more likely to be accurately counted than predominantly immigrant neighborhoods.

The Commission made an effort to address the undercount, but as noted above, the late delivery of the Census data limited the ability to fully evaluate this issue. The Advancement Project California submitted a report to the Commission titled “Undercount/Overcount: A Report to the LA City Council Redistricting Commission” that evaluated the 2020 Census in October 2021.

However, the findings of this report were not able to fully inform the Commission process due to time limits imposed by the City Charter that obligated the Commission to complete their work.

Neighborhood Council Splits

Charter Section 204 states that the following criteria must be considering when drawing Council District boundaries:

All districts shall be drawn in conformance with requirements of state and federal law and, to the extent feasible, shall keep neighborhoods and communities intact, utilize natural boundaries or street lines, and be geographically compact.

The Commission determined that keeping Neighborhood Councils intact within a single Council District was a significant priority in their process. Both the 2001 and 2011 commissions also identified this objective as a critical factor when completing their final, proposed maps.

The Commission report indicates that 39 Neighborhood Councils are currently entirely within a single Council District, while their proposed plan provides that 60 Neighborhood Councils would be entirely within a single Council District. Review of the 2011 redistricting process indicates that, at that time, 64 Neighborhood Councils were entirely within a single Council District. It is not clear how this discrepancy occurred between the 2011 analysis and the 2021 analysis. We requested that the Commission provide an explanation of their methodology to allow for a comparison across all proposed plans in this report, but that information was not available as of this writing.

This report, then, provides an analysis of Neighborhood Council splits based on the following methodology:

Using geographic overlays, determination of a split is based on census blocks that can be clearly assigned to a single Neighborhood Council, and excluding splits with less than 100 people to remove divided roads or sliver blocks around district boundaries

Review of the Commission Plan and Citywide Plans below provides the number of Neighborhood Councils that are entire and split.

Koreatown

Extensive consideration has been given to keeping the Koreatown community intact within a single Council District. This has been a long-term goal of Koreatown residents, with extensive community input having been received in the 2001 and 2011 redistricting processes. Koreatown continued to receive extensive consideration in the 2021 redistricting process, with the Commission making a concerted effort to achieve this goal. The Commission Plan presented to the City Council does recommend keeping Koreatown intact within Council District 10. Much of Koreatown is currently located within Council District 10 in the existing boundaries.

It should be noted that the definition of Koreatown adopted by the Commission was proposed by the Koreatown Redistricting Task Force, modified by the western border of the Wilshire Center Koreatown Neighborhood Council. It is not inclusive of the Wilshire Center Koreatown Neighborhood Council. The Neighborhood Council analysis conducted for this report indicates

that the Wilshire Center Koreatown Neighborhood Council is split between two Council Districts in the Commission Plan, the Minimum Change Map, and the Hybrid Map.

San Fernando Valley Cross-Over

An element of the Commission's development of draft maps included the creation of regional committees that would consider redistricting in segments of the full map of Los Angeles. The committees were divided into four regions: West, South, East, and the Valley. The boundaries for these segmented regions were not determined based on specific criteria, but were instead loosely defined by the Commission. The regional committees met privately, without public comment, to determine how boundaries within an assigned region would be drawn. Neither of the Commissioners representing bridge districts were included in the Valley regional group and no focused discussion was held on the question of connecting the Valley and the rest of the City.

At the Commission's meeting on September 13, 2021, the regional committees presented their reports and draft maps. The draft map for the Valley region considered a single district that would bridge the San Fernando Valley with portions of the City, with the remainder of districts in the Valley being contained solely within the Valley. This bridge district would run along the 101 Freeway and connect portions of Hollywood with Studio City and other portions of the Valley.

A commissioner questioned whether the regional committee considered alternative arrangements for a bridge district that could connect the City and Valley in other configurations. The regional committee members noted that they did not consider alternatives, as they felt constrained by the Commission's determined regional boundaries.

At the Commission's meeting on September 20, 2021, a motion was considered to propose a single bridge district in the Commission's final report and draft map. Due to the uncertainty regarding map configurations and data analysis, a commissioner proposed an amendment to said motion, suggesting the Commission add the phrase "if feasible" to the declaration. This amendment failed, and the original motion was passed. The Commission's final map contained the same bridge district connecting Hollywood and Studio City along the 101 Freeway, largely unchanged from the draft map presented by the Valley regional committee at the September 13, 2021 meeting.

Because the Commission did not consider alternate configurations for a single bridge district, or arrangements with multiple bridge districts, and due to the lack of participation by representatives from current bridge districts in the Regional process, this limited the conclusions in their final report. Without analysis of alternate arrangements, the Commission did not determine whether their proposed bridge district was most responsive to public input and communities of interest, or whether the implications elsewhere in the map were significant. The regional procedure, the boundaries of which were determined by no specific metrics or analysis, constrained the Commission's ability to provide a cohesive evaluation of the needs of the Valley or the City as a whole.

Voter Deferral

One of the consequences of redistricting is that some voters will be moved into new districts that will not hold an election on the same schedule as their previous district. Although sometimes referred to as "voter disenfranchisement" it is better understood as voter deferral. The result is a deferral in the time that these voters would again have an opportunity to vote for a

Councilmember. The courts have recognized that this is an unfortunate result of the redistricting process but does not rise to a Constitutional violation. In 2010, the California Redistricting Commission made a policy decision to address voter deferral by instructing their staff to evaluate and, where possible, limit boundary changes that result in voter deferral.

Voter deferral has consequences in two ways. First, a voter may not have an opportunity to vote for a Councilmember for an extended period of time. Analysis of the Commission's map indicates that a number of voters will have waited seven years between elections, for example. The deferral period is particularly lengthy because of the City's recent change to conform its election dates with the Statewide election cycle -- voters in odd-numbered districts last voted in 2017; voters placed in an even-numbered district would not vote again until 2024. Second, voters who established communities of interest and advanced policy objectives in a past election within a single district may be splintered among multiple districts, impacting the ability of that coalition to achieve their objectives.

The Commission received public testimony concerning voter deferral, requesting that the Commission reduce and limit such impacts. The Commission did not adopt such a policy, nor was analysis of such impacts conducted. The data below provides analysis of Voter Deferral for the Citywide Plans presented for consideration, including the Commission Plan.

COMMISSION PROPOSED PLAN

On October 28, 2021, the Commission adopted a final report and plan that describes boundaries for the 15 City Council Districts. The report recommendations address reform to change the way redistricting is conducted in the future. The executive summary to the report recommends adoption of the districts described in Appendix H of their report.

The Commission conducted an extensive public outreach process, which is fully documented in their report.

Table 1 provides key demographic information describing the proposed districts. Maps of the districts are included in the Commission report. Note that the demographic information provided in Table 1 does not match the demographic information provided in the Commission report. The Commission used definitions of race that do not conform to definitions of race used by the federal Department of Justice (DOJ). Further, the Commission did not have the technical capacity to address block-splits and other boundary refinements necessary to complete the map. The data presented in this report, therefore, adjusts the presentation of the data in a manner that is consistent with past City practice and accounts for block splits and other technical corrections. For reference, the Los Angeles Unified School District Redistricting Commission completed its work using the data protocols used in this report.

As noted above, the Commission Plan incorporates all of Koreatown as defined into Council District 10.

Also, as noted, the Commission made the recognition of Neighborhood Council boundaries a priority and made an effort to prevent or limit splits of these geographies among two or more Council Districts. The Commission reports that they keep 60 of 99 Neighborhood Councils whole within a single Council District, 33 are split between two Council Districts, and six are

split between three Council Districts. The methodology used in this report indicates that 67 Neighborhood Councils are entire in a single Council District; 27 Neighborhood Councils are split between two Council Districts; and five Neighborhood Councils are split between three Council Districts.

A total of population of 206,972 people, including 125,249 citizen voting age population, would be considered Deferred Voters under the Commission Plan. This is the highest number of Deferred Voters among the three plans evaluated.

Table 1

Commission Plan: Key Demographics

District	Population	Deviation	% Deviation	Percent Race Population				Percent Voting Age Population				Percent Citizen Voting Age			
				Latino	White	Black	Asian	Latino	White	Black	Asian	Latino	White	Black	Asian
01	253,762	-7,049	-2.7%	63.8%	11.9%	5.0%	17.6%	60.1%	13.4%	5.4%	19.5%	50.4%	18.6%	8.1%	21.6%
03	251,355	-9,456	-3.6%	15.4%	64.6%	5.7%	11.1%	14.4%	66.3%	5.7%	10.7%	13.5%	71.6%	5.9%	8.2%
05	275,219	14,408	5.5%	13.4%	56.4%	5.2%	22.0%	12.9%	56.5%	5.3%	22.4%	11.2%	62.3%	6.1%	19.0%
06	258,930	-1,881	-0.7%	68.2%	15.7%	3.4%	11.0%	65.3%	17.2%	3.7%	12.3%	58.6%	22.1%	5.1%	13.4%
07	261,923	1,112	0.4%	68.5%	20.2%	3.2%	6.4%	65.4%	22.5%	3.4%	7.0%	59.5%	27.8%	4.4%	7.3%
08	259,294	-1,517	-0.6%	55.9%	3.7%	34.4%	3.0%	52.9%	4.2%	36.3%	3.5%	40.1%	4.7%	51.2%	2.8%
09	255,399	-5,412	-2.1%	78.3%	3.6%	13.3%	3.2%	75.7%	4.4%	14.2%	4.1%	65.1%	6.5%	24.1%	3.5%
10	270,153	9,342	3.6%	46.2%	12.1%	20.1%	18.6%	42.6%	13.2%	21.0%	20.3%	32.6%	16.1%	31.9%	17.5%
11	274,578	13,767	5.3%	17.9%	58.0%	4.9%	15.9%	16.7%	59.4%	4.8%	15.9%	15.2%	64.6%	5.7%	13.3%
12	256,026	-4,785	-1.8%	29.1%	42.0%	4.9%	21.4%	27.0%	44.4%	4.9%	21.3%	23.5%	51.0%	5.6%	18.7%
13	249,939	-10,872	-4.2%	41.9%	33.9%	5.0%	16.5%	38.8%	36.3%	5.3%	17.0%	33.8%	41.8%	6.3%	16.4%
14	260,367	-444	-0.2%	61.0%	16.2%	6.1%	14.5%	56.9%	18.2%	6.8%	16.0%	54.5%	19.6%	7.8%	16.7%
15	264,907	4,096	1.6%	63.1%	13.9%	12.6%	7.8%	59.8%	16.4%	12.3%	8.8%	52.6%	21.3%	15.6%	8.9%
2 or 4	265,525	4,714	1.8%	31.0%	51.9%	5.3%	9.0%	28.6%	54.0%	5.5%	9.1%	23.1%	61.9%	6.0%	7.9%
4 or 2	254,743	-6,068	-2.3%	53.6%	25.6%	5.0%	13.5%	50.4%	28.2%	5.2%	14.2%	41.9%	36.8%	6.0%	14.1%

PLAN ADJUSTMENTS

At its meeting on November 2, 2021, the Council heard the Commission's Report and Councilmembers submitted adjustments for review by the Ad Hoc Redistricting Committee. A total of 38 submissions were received. Attachment A provides copies of both the Motions and a map of the proposed change. Some discrepancies were identified in the text of several Motions, so the intent of those Motions were considered in preparing the related maps.

Motions are organized into four categories:

- | | |
|----------------------------|---|
| 1. Citywide Adjustments | These Motions proposed changes to all Council Districts across the City. |
| 2. Regional Adjustments | These Motions propose substantial changes to a regional portion of the City, resulting in a significant change to the population balance in the proposed Commission Plan and a restructuring of multiple other Council Districts. |
| 3. Agreed-Upon Adjustments | These Motions address focused areas with minimal population impacts. All of the Council Districts impacted by these adjustments are in agreement. |
| 4. Policy Adjustments | Several Motions have localized population impacts between two districts. These adjustments are policy decisions for the Council to consider. |

Following submission, each motion was reviewed for its impact on population distribution and deviation, impacts on Neighborhood Council boundaries, and conformance with federal, State, and local redistricting requirements. Results of this analysis are provided below. During the review process, the makers of Motion 46-K retracted their request.

1. Citywide Adjustments

Two Motions introduced during Council deliberations on November 2, 2021, proposed alternative map configurations that would result in Citywide Adjustments. These proposals would also incorporate changes included in several of the other Motions introduced at that meeting. The following provides an analysis of these Citywide Adjustments, with reference to other Motions that would be included by reference.

A. Motion 46-M: Voting Rights Act Minimum Change Map

This proposal would revise the boundaries of the existing Council Districts to reflect population changes resulting from the 2020 U.S. Census in a manner that results in a population deviation less than 10% and compliance with the Voting Rights Act. Maps of each of the 15 Council Districts are provided in Attachment B.

Table 2 provides demographic and voter information for this Minimum Change Map. This map includes all of Koreatown as defined above in Council District 10. This map includes two districts that cross the Santa Monica Mountains.

The methodology used in this report indicates that 67 Neighborhood Councils are entire in a single Council District; 28 Neighborhood Councils are split between two Council Districts; and four Neighborhood Councils are split between three Council Districts.

A total population of 24,403 people, including 13,808 citizen voting age population, would be considered Deferred Voters under the Commission Plan. This is the lowest number of Deferred Voters among the three plans evaluated.

Motion Inclusions

This Map includes boundaries proposed in the following Motions:

46-C	46-D	46-E	46-F	46-G
46-I	46-L	46-N	46-O	46-S
46-T	46-U (part)	46-Y	46-AA	

Table 2
Minimum Change Map
Population Demographics

District	Population	Deviation	% Deviation	Percent Race Population				Percent Voting Age Population				Percent Citizen Voting Age			
				Latino	White	Black	Asian	Latino	White	Black	Asian	Latino	White	Black	Asian
01	246,340	(14,471)	-5.5%	64.2%	12.0%	4.4%	17.6%	60.6%	13.6%	4.7%	19.5%	51.3%	18.7%	6.3%	22.5%
02	264,999	4,188	1.6%	41.2%	42.8%	5.2%	8.2%	38.5%	45.0%	5.5%	8.5%	31.1%	53.8%	6.3%	7.7%
03	271,053	10,242	3.9%	38.5%	39.3%	5.3%	14.4%	35.7%	42.0%	5.3%	14.7%	29.9%	50.2%	5.8%	13.1%
04	245,357	(15,454)	-5.9%	15.5%	59.2%	6.1%	16.0%	14.6%	60.5%	6.1%	15.7%	13.6%	66.1%	6.4%	12.9%
05	262,648	1,837	0.7%	12.7%	61.8%	4.6%	17.9%	12.3%	61.9%	4.7%	18.3%	10.8%	67.4%	5.0%	15.5%
06	269,451	8,640	3.3%	67.3%	16.6%	3.8%	10.6%	64.3%	18.3%	4.0%	11.7%	56.4%	24.3%	6.0%	12.5%
07	266,276	5,465	2.1%	68.1%	20.1%	3.3%	6.9%	65.0%	22.3%	3.5%	7.6%	59.0%	27.5%	4.5%	8.0%
08	257,549	(3,262)	-1.3%	57.7%	3.0%	34.0%	2.4%	54.7%	3.3%	36.1%	2.9%	41.5%	3.9%	51.1%	2.3%
09	256,098	(4,713)	-1.8%	78.2%	3.7%	13.3%	3.3%	75.6%	4.5%	14.2%	4.2%	64.9%	6.7%	24.0%	3.6%
10	269,199	8,388	3.2%	46.1%	12.1%	20.3%	18.4%	42.6%	13.2%	21.2%	20.1%	32.4%	16.1%	32.1%	17.4%
11	270,697	9,886	3.8%	17.8%	57.6%	5.6%	15.5%	16.6%	59.1%	5.6%	15.5%	15.2%	64.2%	6.2%	13.1%
12	270,631	9,820	3.8%	30.2%	41.2%	4.9%	21.1%	28.1%	43.5%	4.9%	21.1%	24.6%	50.1%	5.6%	18.4%
13	245,778	(15,033)	-5.8%	44.4%	30.5%	4.8%	17.8%	41.1%	32.9%	5.0%	18.5%	35.7%	38.3%	6.4%	18.0%
14	257,735	(3,076)	-1.2%	60.7%	16.3%	6.8%	14.0%	56.6%	18.3%	7.5%	15.4%	53.8%	19.9%	9.3%	15.5%
15	258,310	(2,501)	-1.0%	62.7%	14.3%	12.3%	8.0%	59.5%	16.8%	12.1%	9.0%	52.3%	21.8%	15.2%	9.1%

B. Motion 46-W: Hybrid Map

Motion 46-W proposes an alternative Council District plan that incorporates portions of the Commission Plan as well as portions of a map proposed by the Labor Coalition for Latin American Advancement (LCLAA). The LCLAA map was a full-City proposal submitted to the Commission for consideration, but too late for consideration by the Commission. Upon review of the remaining areas to assign to a Council District, it was determined that Council Districts 1, 13, and 14 could be drawn consistent with the Commission proposal as well. The result is that this Hybrid Map focuses changes on Council Districts 3, 4, and 5, incorporating many of the Motions listed as Regional Adjustments later in this report. Maps of each of the 15 Council Districts are provided in Attachment C.

Due to the limited time available, this proposal provides analysis of a configuration of Council Districts where Council District 4 is the single cross-over district between the Valley and the Central City. An alternate configuration is possible that would designate Council District 5 as the single cross-over district. But because time was not available to complete this analysis, only one hybrid is presented in this report. If Council chooses, such analysis could be conducted. For reference, preliminary analysis indicates that this Hybrid Map option incorporates more of the Motions introduced by Council than does an Alternate Hybrid Map.

Table 3 provides demographic and voter information for this Hybrid Map. The population deviation in this map is 7.4%, compared to 9.6% in the Commission Plan and 9.8% in the Minimum Change Map. This map includes all of Koreatown as defined above in Council District 10. This map includes a single Council District that crosses the Santa Monica Mountains.

The methodology used in this report indicates that 69 Neighborhood Councils are entire in a single Council District; 27 Neighborhood Councils are split between two Council Districts; and five Neighborhood Councils are split between three Council Districts.

A total of population of 100,632 people, including 67,714 citizen voting age population, would be considered Deferred Voters under the Commission Plan. This is half the number of Deferred Voters compared to the Commission Plan and approximately four times the number in the Minimum Change Map.

Motion Inclusions

This Map includes boundaries proposed in the following Motions:

46-C	46-D	46-E	46-F	46-G
46-I	46-L	46-N	46-O	46-P
46-Q	46-R (part)	46-S	46-T	46-U
46-Y	46-AA	46-BB	46-FF	46-KK

Table 3
Hybrid Map
Population Demographics

District	Population	Deviation	%	Percent Race Population				Percent Voting Age Population				Percent Citizen Voting Age			
				Latino	White	Black	Asian	Latino	White	Black	Asian	Latino	White	Black	Asian
01	251,319	-9,492	-3.6%	63.7%	11.9%	5.0%	17.6%	60.0%	13.4%	5.4%	19.6%	50.1%	18.7%	8.2%	21.8%
02	263,614	2,803	1.1%	41.8%	42.2%	5.3%	8.1%	39.0%	44.4%	5.7%	8.5%	31.9%	53.1%	6.2%	7.7%
03	253,237	-7,574	-2.9%	37.0%	40.5%	5.4%	14.6%	34.2%	43.2%	5.4%	14.8%	28.2%	51.8%	6.0%	13.1%
04	255,197	-5,614	-2.2%	20.1%	60.9%	5.0%	11.0%	18.8%	62.6%	5.0%	10.8%	16.9%	67.8%	5.0%	9.4%
05	266,361	5,550	2.1%	13.1%	57.2%	5.2%	21.4%	12.7%	57.3%	5.4%	21.7%	11.1%	63.0%	6.1%	18.3%
06	261,156	345	0.1%	67.9%	16.0%	3.8%	10.5%	64.9%	17.7%	4.0%	11.7%	57.1%	23.7%	6.0%	12.4%
07	266,297	5,486	2.1%	68.1%	20.1%	3.3%	6.9%	65.0%	22.3%	3.5%	7.6%	59.0%	27.5%	4.5%	8.0%
08	252,180	-8,631	-3.3%	57.1%	3.1%	34.4%	2.6%	54.1%	3.5%	36.4%	3.0%	40.8%	4.2%	51.4%	2.4%
09	255,399	-5,412	-2.1%	78.3%	3.6%	13.3%	3.2%	75.7%	4.4%	14.2%	4.1%	65.1%	6.5%	24.1%	3.5%
10	270,153	9,342	3.6%	46.2%	12.1%	20.1%	18.6%	42.6%	13.2%	21.0%	20.3%	32.6%	16.1%	31.9%	17.5%
11	270,691	9,880	3.8%	17.8%	57.6%	5.6%	15.5%	16.6%	59.1%	5.6%	15.5%	15.2%	64.2%	6.2%	13.1%
12	259,543	-1,268	-0.5%	29.3%	42.0%	4.9%	21.2%	27.2%	44.3%	4.9%	21.2%	23.7%	50.9%	5.6%	18.5%
13	259,229	-1,582	-0.6%	41.2%	33.0%	5.0%	18.0%	38.3%	35.4%	5.2%	18.5%	33.3%	40.6%	6.6%	17.8%
14	262,838	2,027	0.8%	61.1%	16.1%	6.1%	14.5%	57.0%	18.1%	6.8%	16.0%	54.7%	19.5%	7.7%	16.7%
15	264,907	4,096	1.6%	63.1%	13.9%	12.6%	7.8%	59.8%	16.4%	12.3%	8.8%	52.6%	21.3%	15.6%	8.9%

2. Regional Adjustments

There are 21 Motions that are categorized as Regional. Each of these Motions proposes amending the Commission Plan by moving a significant population from one Council District to another. Upon review, each of these Regional Motions would result in significant population changes that would require changes to more than two Council Districts.

Because the Citywide Adjustments discussed above include changes to Council Districts across the City, staff overlaid these Regional Motions on those two maps. The result is that many of the proposed Regional Motions are incorporated into either the Minimum Change Map, the Hybrid Map, or both. Since these are adjustments to the Commission Plan, they are by default not currently in the Commission Plan.

Table 4 shows the population of each Regional Adjustment Motion and whether that particular change is incorporated into the Minimum Change Map or the Hybrid Map. There is a significant challenge in making a determination as to whether the Motions are satisfied in these alternative maps as the Commission map does not designate a number for two of the Council Districts. Furthermore, the reconfiguration of Council Districts in the Commission Plan does not allow for comparison to the Minimum Change Map on several of these proposed Regional Adjustments. Since the Hybrid Map provides flexibility in addressing changes within the central region of the City, there is a greater opportunity to incorporate the Regional Adjustments into the Hybrid Map.

3. Agreed-Upon Adjustments

The following adjustments to the Commission Plan have been proposed by several Councilmembers. Each of the Councilmembers affected by the adjustments listed here have reviewed and recommended approval of these adjustments. Review of the demographic and geographic characteristics of these changes indicates that they do not create any concerns with the integrity of the overall plan. They do not significantly increase the deviation from ideal equal population as proposed in the Commission Plan. The Agreed-Upon Adjustments refine the Commission Plan. The Agreed-Upon Adjustments are also incorporated into the Minimum Change Map and Hybrid Map noted above.

A. Motion 46-D

Move the portion of Riverside Drive between the Golden State Freeway and Stadium Way from Council District 1 to Council District 13.

- Impact on Neighborhood Councils: The proposed move would split this section from the Elysian Park Riverside Neighborhood Council, which is whole in the Commission Plan.

B. Motion 46-E

Move the western half of the Census block bounded by Hayworth Avenue, Whitworth Drive, Fairfax Avenue, and Olympic Boulevard from Council District 10 to Council District 5.

- Resolves the split of Little Ethiopia to keep that community intact in one District.
- Impact on Neighborhood Councils: None, as the P.I.C.O. Neighborhood Council would already be split under the Commission Plan.

Table 4
Regional Adjustment Motions

Motion	Description	Population	Minimum Change Map?	Hybrid Map?
46-B	Harvard Heights	9,102	No	No
46-C	East Westchester/Ladera	7,114	Yes	Yes
46-G	Woodland Hills, Tarzana, Canoga Park, and Winnetka with a portion of Reseda in CD 3	108,302	Yes	Yes
46-H	Various southwest Valley communities		No	No
46-J	Crestview	6,117	No	No
46-P	Katherine Circle and Katherine Square	15,079	Not Applicable	Yes, in CD 2
46-Q	Roscoe/Whitsett/Laurel Canyon/Railroad tracks	6,781	Not Applicable	Yes, in CD 2
46-R	Multiple Valley Communities		Not Applicable	Partial
46-S	Boundaries of CD 2, 6, and 7		Yes	Yes
46-U	Vignes	35	Partial	Yes
46-Z	Lincoln Heights	18,702	No	No
46-BB	Sherman Oaks	103,333	Not Applicable	Yes, to CD 4
46-CC	Mid-City West	22,861	Not Applicable	No
46-DD	Thai Town	8,040	Not Applicable	No
46-EE	Silverlake	3,006	Not Applicable	No
46-FF	Reseda	62,229	Not Applicable	Yes
46-GG	Hollywood	16,379	Not Applicable	No
46-HH	Central Hollywood	6,819	Not Applicable	No
46-II	Hollywood		Not Applicable	No
46-JJ	Central LA	38,943	Not Applicable	No
46-KK	Larchmont	13,155	No	Yes

C. Motion 46-F

Move the southern boundary of Council District 7 on Burnet Street from Nordhoff to Rayen to include both sides of Burnet Street, moving the necessary parcels from Council District 6 to Council District 7.

- Impact on Neighborhood Councils: None, as the North Hills East Neighborhood Council would already be split under the Commission Plan.

D. Motion 46-I

Move the residences bordering Pierce College on the western border of the College at El Rancho Drive, De Soto Avenue, and Oxnard Street and on the southern border of the College along Exhibit Place and Aetna Street, from Council District 4-or-2 to Council District 3.

- Impact on Neighborhood Councils: None, as the Woodland Hills Warner Center Neighborhood Council would already be split under the Commission Plan.

E. Motion 46-L

Move the area beginning at S. Union Avenue and Beverly Boulevard, heading southeast along Beverly Boulevard, then southwest on Union Place to the alley between Beverly Boulevard and W. 2nd Street, then northwest on the alley between Beverly Boulevard and W. 2nd Street, then northeast on S. Union Avenue to Beverly Boulevard from Council District 1 to Council District 13.

- Resolves the exclusion of Unidad Park and Community Garden from CD13.
- Impact on Neighborhood Councils: None, as the Westlake North Neighborhood Council would already be split under the Commission Plan.

F. Motion 46-N

Move the Sun Valley community of Glen Crest Hills from Council District 6 to Council District 2-or-4.

- Impact on Neighborhood Councils: This move has the potential to further solidify the Sun Valley Neighborhood Council, which would be split under the Commission Plan.

G. Motion 46-O

Move the area bounded by 43rd Street, 4th Avenue, 43rd Place, 8th Avenue, Vernon Avenue, and Arlington Avenue from Council District 8 to Council District 10.

- Impact on Neighborhood Councils: This move would further solidify the Empowerment Congress West Neighborhood Council, which would be further split under the Commission Plan.

H. Motion 46-T

Move the area beginning at Avenue 49 and heading easterly along the south property line of properties fronting York Boulevard to Avenue 54, south on Avenue 54 to the alley between Buchanan Street and York Boulevard, east on the alley between Buchanan Street and York Boulevard to Aldama Street, then east along the rear property lines of the parcels fronting York Boulevard to Figueroa Street, then south along the western property lines of the parcels fronting Figueroa Street to Piedmont Avenue, then south on Piedmont Avenue to Avenue 61, then east on Avenue 61 to Figueroa Street, then south on Figueroa Street to Avenue 60, from Council District 1 to Council District 14.

- Impact on Neighborhood Councils: None, as the Historic Highland Park Neighborhood Council would already be split under the Commission Plan.

I. Motion 46-Y

Move the area beginning at Hancock Street and Broadway, heading northerly on Hancock Street to George Street, east on George Street to Eastlake Avenue, northerly along the northern segment of Eastlake Avenue to Minnesota Street, easterly along Minnesota Street to Gates Street, north on Gates Street/Abrigo Avenue to Prewett Street, east on Prewett Street to Two Tree Avenue, east on Two Tree Avenue to Thomas Street, south on Thomas Street to Ashland Avenue, north on Ashland Avenue to Pomona Street, east on Pomona Street to Alta Street, north on Alta Street to Flora Avenue, east on Flora Avenue to Lincoln Park Avenue, north on Lincoln Park Avenue to Gillig Avenue, east on Gillig Avenue to Sierra Street, north on Sierra Street to Mercury Avenue, east on Mercury Avenue to Reynolds Avenue, south on Reynolds Avenue to APN 5209009001, south along the easterly border of APN 5209009001 to Metzler Drive, south on Metzler Drive to Broadway, west on Broadway to Hancock Street, from Council District 1 to Council District 14.

- Impact on Neighborhood Councils: None, as the Lincoln Heights and LA32 Neighborhood Councils would already be split under the Commission Plan.

J. Motion 46-AA

Move the area bounded by West 110th Street, the Harbor Freeway, Imperial Highway, railroad right-of-way that parallels Lanzit Avenue, Compton Creek, and South San Pedro Street from Council District 15 to Council District 8; and move the area bounded by Compton Creek, Central Avenue, 108th Street, and Wadsworth Avenue from Council District 8 to Council District 15.

- Impact on Neighborhood Councils: None, as the Empowerment Congress Southeast Neighborhood Council would already be split under the Commission Plan.

K. Motion 46-LL

Move the area beginning at Melrose Avenue and North Arden Boulevard, then east on Melrose Avenue to North Wilton Place, then south to Beverly Boulevard, then west to North Arden Boulevard, then north to Melrose Avenue, from Council District 5 to Council District 13.

- Impact on Neighborhood Councils: None, as the Greater Wilshire Neighborhood Council would already be split under the Commission Plan.

4. Policy Adjustments

Several Motions have a focused, local impact between two Council Districts and either have larger population impact than Agreed-Upon Adjustments or do not have agreement between the affected Council Districts. These require consideration by Council.

A. Motion 46-A, USC

Move the area bounded by West Adams Boulevard, Ellendale Place, West 29th Street, Vermont Avenue, Exposition Boulevard, the Harbor Freeway, Jefferson Boulevard, and Hoover Street from Council District 9 to Council District 8. This area includes the USC Campus and USC Village.

The Commission spent considerable time discussing the placement of the USC Campus and USC Village. This area is currently located in Council District 9. An initial Commission vote placed this area in Council District 8, and then a subsequent vote moved this area back to Council District 9. This change would have a population impact of 16,647 people, resulting in a significant population change that would need to be balanced elsewhere in the plan.

B. Motion 46-V, Exposition Park

Move Exposition Park, bounded by Exposition Boulevard, Vermont Avenue, Martin Luther King, Jr. Boulevard, and the Harbor Freeway, from Council District 8 to Council District 9. This includes all of Exposition Park and commercial and residential uses along Figueroa Street.

The Commission spent considerable time discussing the placement of Exposition Park. This area is currently located in Council District 9. An initial Commission vote placed this area in Council District 8. A subsequent vote confirmed this placement. There are 589 people included in this area, which would not be a significant population shift or affect the population deviation in the map. Both Council District 8 and Council District 9 are underpopulated in each of the three Citywide plans.

C. Motion 46-X, Vermont Square

Move the area bounded by Martin Luther King, Jr. Boulevard, Van Ness Avenue, Slauson Avenue, and Normandie Avenue from Council District 8 to Council District 9.

This adjustment would move 25,278 people from Council District 8 to Council District 9 which would significantly change the population balance between these districts and require offsetting population shifts elsewhere in the map.

COMPARISON OF CITYWIDE PLANS

Table 5 provides a comparison of key factors among the three Citywide plans reviewed in this report, the Commission Plan, the Minimum Change Map, and the Hybrid Map.

Table 5 Comparison of Citywide Plans			
Factor	Commission Plan	Minimum Change	Hybrid
Percent Deviation	9.6%	9.8%	7.4%
Koreatown	A single district	A single district	A single district
Valley Cross-Over	One district	Two districts	One district
Neighborhood Council: Entire vs. Splits	60 entire 32 split	67 entire 32 split	69 entire 30 split
Voter Deferrals: Total, CVAP	206,972 125,249	24,403 13,808	100,632 67,714
Percent of Population Unchanged Compared to the Commission Plan	--	85%	88%

To approve the Commission Plan, Council would need to:

1. Determine the numbers for all Council Districts on the Commission Plan;
2. Amend the map to include the Agreed-Upon Adjustments;
3. Adopt the Commission Plan as amended.

To approve an alternative proposal, Council would simply need to select a Map for adoption.

Attachments:

Attachment A - Motions Introduced, with Maps

Attachment B - Minimum Change Map: Council District Maps

Attachment C - Hybrid Map: Council District Maps

Attachment A

Motions Introduced, with Maps


46A

MOTION

I MOVE that the matter of the Final Report and Recommendations of the 2021 Los Angeles City Council Redistricting Commission (LACCRC) (CF 20-0668-S7) BE AMENDED, as follows:

- Move the area bounded by West Adams Boulevard, Ellendale Place, West 29th Street, Vermont Avenue, Exposition Boulevard, the Harbor Freeway, Jefferson, and Hoover Street, from Council District 9 to Council District 8.

PRESENTED BY: _____


MARQUEECE HARRIS-DAWSON
Councilmember, 8th District

SECONDED BY: _____



November 2, 2021

jw

18

ORIGINAL

District: 46A



Field	Value
District	46A
Population_B20	16,647
% lcvap_D19	16.29%
% wcvap_D19	47.02%
% bcvap_D19	9.35%
% acvap_D19	25.65%
% aocvap_D19	1.56%
% inc_lt35k	75.45%
% inc_35_75K	14.67%
% inc_75_150K	7.77%
% inc_150plus	2.1%
% ed_nhd	8.45%
% ed_ncd	24.33%
% ed_cd	67.21%
% oh_rent	98.06%
% lh_english	57.44%
% lh_spanish	12.16%
% lh_asianlng	19.93%
% lh_othlng	10.47%
% pov_below	67.82%
% emp_unemp	23.6%
% emp_civ_emp	76.4%
% emp_military	0%

MOTION

46B

I MOVE that the matter of the Final Report and Recommendations of the 2021 Los Angeles City Council Redistricting Commission (LACCRC) (CF 20-0668-S7) BE AMENDED, as follows:

- Move the area bounded by 11th Street, Western Avenue, Washington Boulevard, and Normandie Avenue from Council District 10 to Council District 1.

PRESENTED BY:



GILBERT CEDILLO
Councilmember, 1st District

SECONDED BY



November 2, 2021

oi

ORIGINAL

District: 46B



Field	Value
District	46B
Population_B20	9,102
% lcvap_D19	59.27%
% wcvap_D19	7.27%
% bcvap_D19	8.42%
% acvap_D19	22.18%
% aocvap_D19	2.73%
% inc_it35k	43.78%
% inc_35_75K	34.27%
% inc_75_150K	16.28%
% inc_150plus	5.67%
% ed_nhd	38.95%
% ed_ncd	38.48%
% ed_cd	22.57%
% oh_rent	80.27%
% lh_english	15.46%
% lh_spanish	67.7%
% lh_asianlng	15.65%
% lh_othlng	1.19%
% pov_below	25.66%
% emp_unemp	6.87%
% emp_civ_emp	93.13%
% emp_military	0%

46C

MOTION

I MOVE that the matter of the Final Report and Recommendations of the 2021 Los Angeles City Council Redistricting Commission (LACCRC) (CF 20-0668-S7) BE AMENDED, as follows:

- Move the East Westchester neighborhood located east of the San Diego Freeway and bounded by West Centinela Ave and La Tijera Boulevard, and the Ladera neighborhood that stretches along West 54th Street/Place and adjacent streets from La Cienega Boulevard to North La Brea Avenue, from Council District 8 to Council District 11.

PRESENTED BY:


MIKE BONIN

Councilmember, 11th District

SECONDED BY



November 2, 2021

jw

ORIGINAL

District: 46C

Field	Value
District	46C
Population_B20	7,114
% lcvap_D19	16.81%
% wcvap_D19	24.53%
% bcvap_D19	42.47%
% acvap_D19	14.69%
% aocvap_D19	1.49%
% inc_lt35k	22.81%
% inc_35_75K	28.62%
% inc_75_150K	30%
% inc_150plus	18.58%
% ed_nhd	2.51%
% ed_ncd	26.83%
% ed_cd	70.66%
% oh_rent	82.38%
% lh_english	69.42%
% lh_spanish	11.92%
% lh_asianlng	10.67%
% lh_othlng	7.99%
% pov_below	7.16%
% emp_unemp	5.43%
% emp_civ_emp	93.97%
% emp_military	0.6%

MOTION

46D

I MOVE that the matter of the Final Report and Recommendations of the 2021 Los Angeles City Council Redistricting Commission (LACCRC) (CF 20-0668-S7) BE AMENDED, as follows:


- Move the portion of Riverside Drive between the Golden State Freeway and Stadium Way from Council District 1 to Council District 13.

PRESENTED BY:


GILBERT CEDILLO

Councilmember, 1st District

SECONDED BY



November 2, 2021

oi

ORIGINAL

No map provided.

**This Agreed-Upon Adjustment is
included in all proposed maps.**

46E

MOTION

I MOVE that the matter of the Final Report and Recommendations of the 2021 Los Angeles City Council Redistricting Commission (LACCRC) (CF 20-0668-S7) BE AMENDED, as follows:

- Move the western half of the Census block bounded by Hayworth Avenue, Whitworth Drive, Fairfax Avenue, and Olympic Boulevard from Council District 10 to Council District 5 to keep Little Ethiopia intact.

PRESENTED BY:



SECONDED BY



November 2, 2021

01

12

ORIGINAL

District: 46E



©2021 CALIPER; ©2020 HERE

Field	Value
District	46E
Population_B20	39
% lcvarp_D19	31%
% wcvarp_D19	56.87%
% bcvarp_D19	8.81%
% acvarp_D19	3.32%
% aocvarp_D19	0%
% inc_lt35k	0%
% inc_35_75K	30.2%
% inc_75_150K	33.89%
% inc_150plus	35.91%
% ed_nhd	0.38%
% ed_ncd	34.6%
% ed_cd	65.02%
% oh_rent	59.73%
% lh_english	65.2%
% lh_spanish	14.69%
% lh_asianIng	4.69%
% lh_othIng	15.42%
% pov_below	4.09%
% emp_unemp	5.21%
% emp_civ_emp	94.79%
% emp_military	0%


46F

MOTION

I MOVE that the matter of the Final Report and Recommendations of the 2021 Los Angeles City Council Redistricting Commission (LACCRC) (CF 20-0668-S7) BE AMENDED, as follows:

- Move the southern boundary of Council District 7 on Burnet Street from Nordhoff to Rayen to include both sides of Burnet Street, moving the necessary parcels from Council District 6 to Council District 7.

PRESENTED BY: 
MONICA RODRIGUEZ
Councilwoman, 7th District

SECONDED BY 

November 2, 2021

jw

6

ORIGINAL




466

MOTION

I MOVE that the matter of the Final Report and Recommendations of the 2021 Los Angeles City Council Redistricting Commission (LACCRC) (CF 20-0668-87) BE AMENDED, as follows:

- Instruct the Chief Legislative Analyst to analyze adjustments to proposed Council District 3 boundaries to retain the communities of Woodland Hills, Tarzana, Canoga Park, and Winnetka entirely within Council District 3 and with as much of Reseda as possible to maintain population balance, with adjustments to surrounding Council Districts as needed.

PRESENTED BY:


BOB BLUMENFIELD
Councilmember, 3rd District

SECONDED BY:



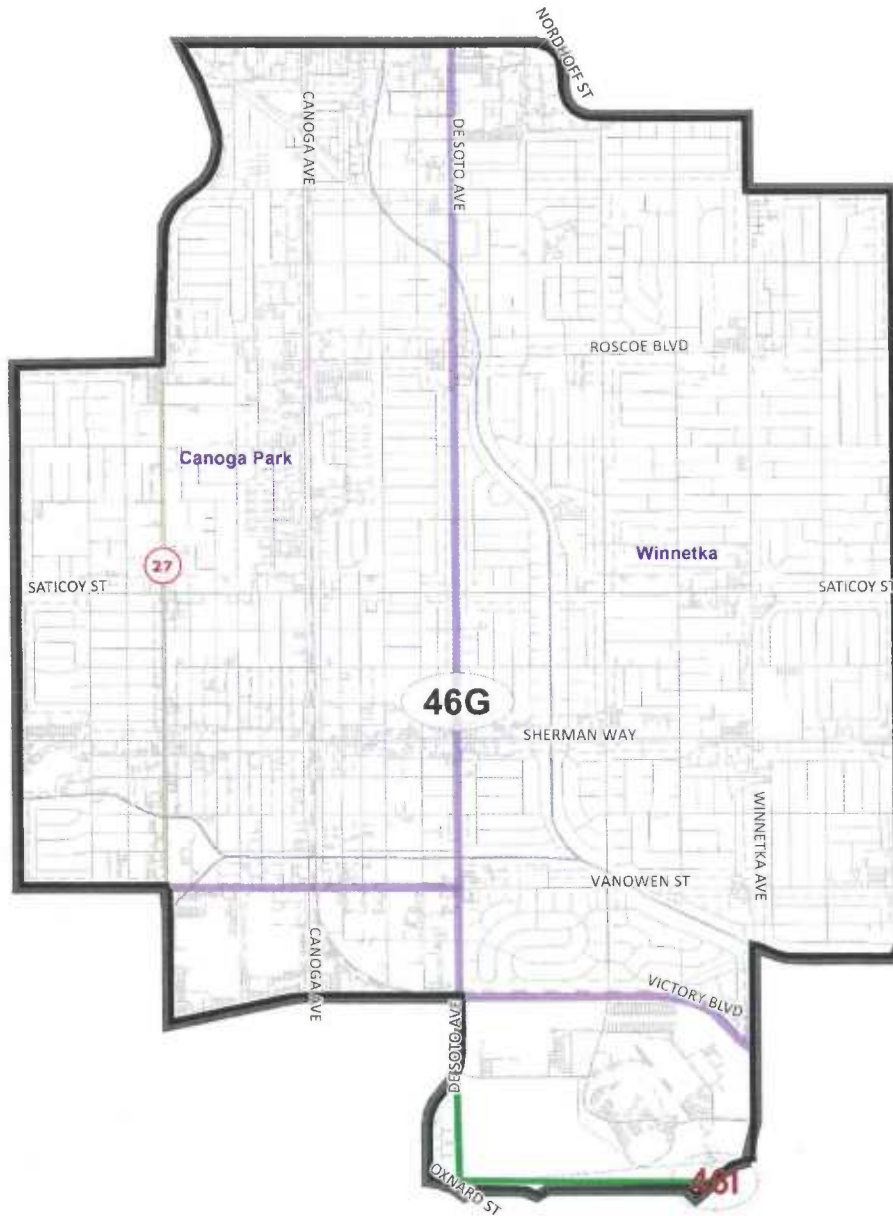
November 2, 2021

jw

22

CONFIDENTIAL

District: 46G



Field	Value
District	46G
Population_B20	108,302
% lcvap_D19	41.45%
% wcvap_D19	33.15%
% bcvap_D19	6.41%
% acvap_D19	17.83%
% aocvap_D19	1.15%
% inc_lt35k	27.55%
% inc_35_75K	31.69%
% inc_75_150K	29.23%
% inc_150plus	11.53%
% ed_nhd	23.59%
% ed_ncd	44.18%
% ed_cd	32.23%
% oh_rent	62.12%
% lh_english	32.57%
% lh_spanish	47.72%
% lh_asianlng	10.23%
% lh_othing	9.49%
% pov_below	15.9%
% emp_unemp	5.47%
% emp_civ_emp	94.52%
% emp_military	0.01%

46 H

MOTION

I MOVE that the matter of the Final Report and Recommendations of the 2021 Los Angeles City Council Redistricting Commission (LACCRC) (CF 20-0668-S7) BE AMENDED, as follows:

- Instruct the Chief Legislative Analyst to analyze adjustments to proposed Council District 3 boundaries to include areas from the western city limits to the San Diego Freeway, including the entirety of Woodland Hills, Warner Center, Tarzana, and Encino, and portions of Canoga Park and Winnetka needed to achieve population balance, with other adjustments to surrounding Council Districts as needed such as West Hills to remain in Council District 12 and keeping the current Council District 12 border at Victory Blvd to Shoup.

PRESENTED BY:


BOB BLUMENFELD
Councilmember, 3rd District

SECONDED BY:



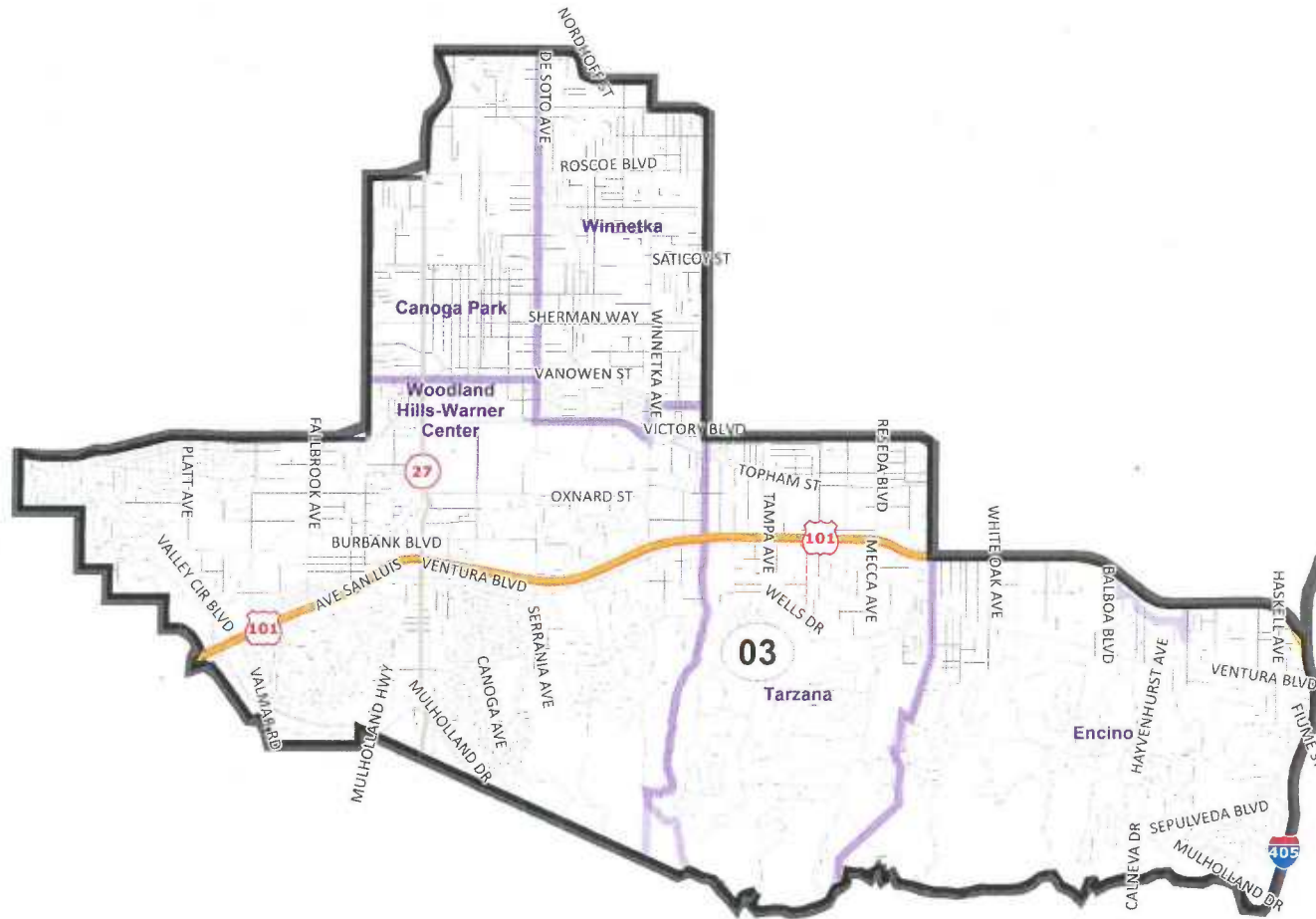
November 2, 2021

jw

23

ORIGINAL

District: 03



©2020 HERE

Field	Value
District	03
Population_B20	256,324
Deviation	-4,487
% Deviation	-1.72%
% lcvap_D19	23.09%
% wcvap_D19	58.3%
% bcvap_D19	5.62%
% acvap_D19	12.18%
% aocvap_D19	0.83%
% inc_lt35k	22.79%
% inc_35_75K	25.07%
% inc_75_150K	28.9%
% inc_150plus	23.23%
% ed_nhd	13.41%
% ed_ncd	37.65%
% ed_cd	48.94%
% oh_rent	50.01%
% lh_english	47.67%
% lh_spanish	26.56%
% lh_asianlng	7.13%
% lh_othlng	18.64%
% pov_below	11.7%
% emp_unemp	5.7%
% emp_civ_emp	94.29%
% emp_military	0.01%

District: 4OR2

27



Field	Value
District	4OR2
Population_B20	249,774
Deviation	-11,037
% Deviation	-4.23%
% lcvap_D19	30.06%
% wcvap_D19	52.88%
% bcvap_D19	6.21%
% acvap_D19	9.78%
% aocvap_D19	1.03%
% inc_lt35k	23.83%
% inc_35_75K	28.19%
% inc_75_150K	28.9%
% inc_150plus	19.08%
% ed_nhd	15.28%
% ed_ncd	38.22%
% ed_cd	46.5%
% oh_rent	59.21%
% lh_english	47.29%
% lh_spanish	33.49%
% lh_asianlng	5.81%
% lh_othlng	13.41%
% pov_below	12.34%
% emp_unemp	5.87%
% emp_civ_emp	94.04%
% emp_military	0.1%

46 I

MOTION

I MOVE that the matter of the Final Report and Recommendations of the 2021 Los Angeles City Council Redistricting Commission (LACCRC) (CF 20-0668-S7) BE AMENDED, as follows:

- Move the residences bordering Pierce College on the western border of the College at El Rancho Drive, De Soto Avenue, and Oxnard Street and on the southern border of the College along Exhibit Place and Aetna Street, from Council District 4-or-2 to Council District 3.

PRESENTED BY:


BOB BLUMENFIELD
Councilmember, 3rd District

SECONDED BY:

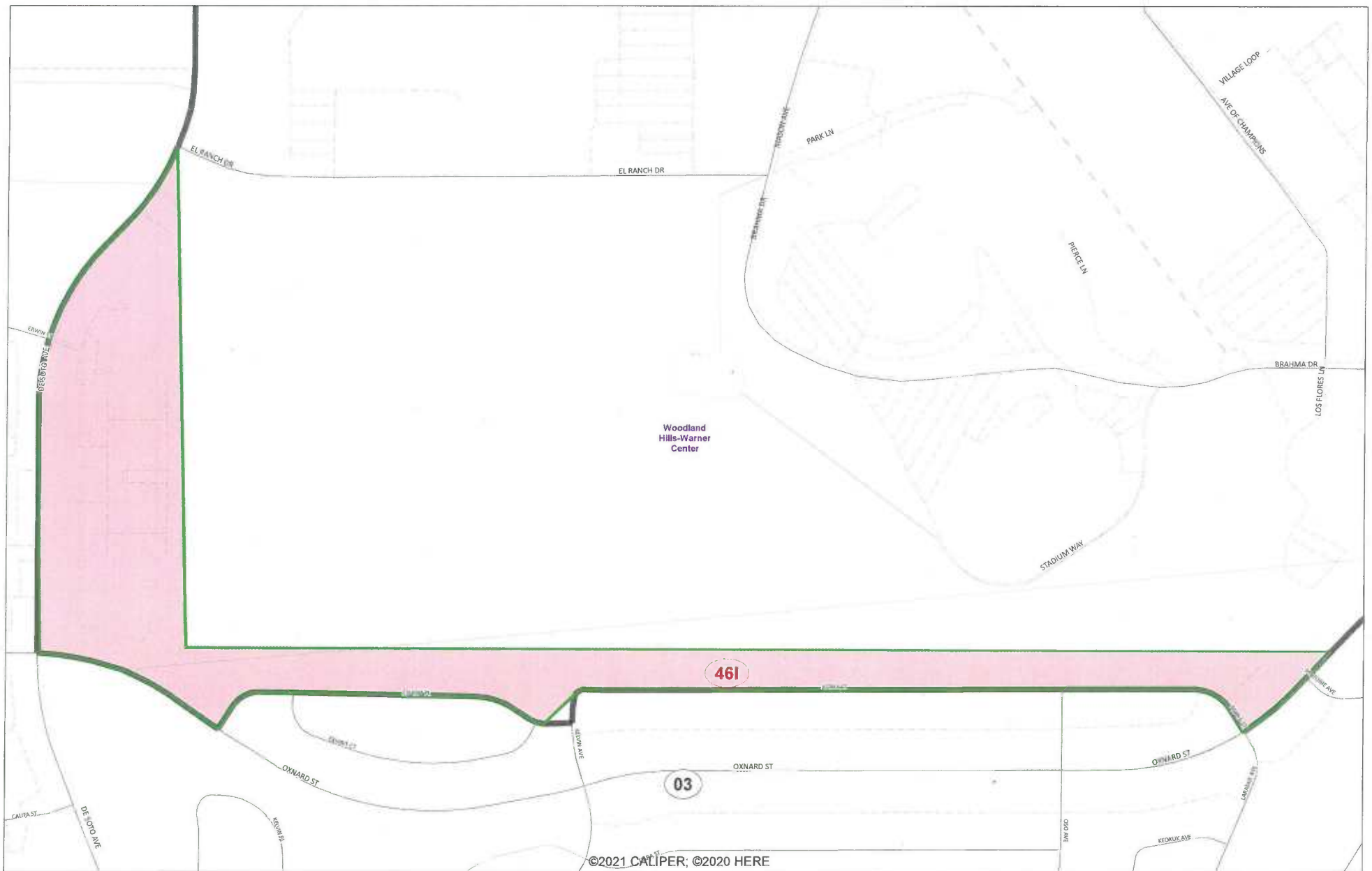


November 2, 2021

jw

21

ORIGINAL



MOTION

46J

I MOVE that the matter of the Final Report and Recommendations of the 2021 Los Angeles City Council Redistricting Commission (LACCRC) (CF 20-0668-S7) BE AMENDED, as follows:

- Move the area bounded by West 18th Street, Robertson Boulevard, Cadillac Avenue, and La Cienega Boulevard from Council District 10 to Council District 5.

PRESENTED BY:

Paul Krekorian

PAUL KREKORIAN
Councilmember, 2nd District

SECONDED BY

Pat Kent

November 2, 2021

jw

32

ORIGINAL

District: 46J



Field	Value
District	46J
Population_B20	6,117
% lcvap_D19	33.56%
% wcvap_D19	29.11%
% bcvap_D19	28.17%
% acvap_D19	5.8%
% aocvap_D19	2.94%
% inc_lt35k	28.46%
% inc_35_75K	36.93%
% inc_75_150K	26.41%
% inc_150plus	8.2%
% ed_nhd	18.53%
% ed_ncd	44.5%
% ed_cd	36.97%
% oh_rent	86.25%
% lh_english	47.53%
% lh_spanish	43.14%
% lh_asianlng	0.76%
% lh_othlng	8.56%
% pov_below	15.03%
% emp_unemp	4.17%
% emp_civ_emp	95.83%
% emp_military	0%

46 K

MOTION

I MOVE that the matter of the Final Report and Recommendations of the 2021 Los Angeles City Council Redistricting Commission (LACCRC) (CF 20-0668-S7) BE AMENDED, as follows:

- Move the boundary between Council District 4 and Council District 13 in the Atwater Village area from the Golden State Freeway to the center of the Los Angeles River.

PRESENTED BY:



MITCH O'FARRELL
Councilmember, 13th District

SECONDED BY



November 2, 2021

arw

ORIGINAL

District: 46K



Field	Value
District	46K
Population_B20	18
% lcvap_D19	0%
% wcvap_D19	0%
% bcvap_D19	0%
% acvap_D19	200%
% aocvap_D19	0%
% inc_lt35k	--
% inc_35_75K	--
% inc_75_150K	--
% inc_150plus	--
% ed_nhd	--
% ed_ncd	--
% ed_cd	--
% oh_rent	--
% lh_english	--
% lh_spanish	--
% lh_asianIng	--
% lh_othing	--
% pov_below	--
% emp_unemp	--
% emp_civ_emp	--
% emp_military	--

46L

MOTION

I MOVE that the matter of the Final Report and Recommendations of the 2021 Los Angeles City Council Redistricting Commission (LACCRC) (CF 20-0668-S7) BE AMENDED, as follows:

- o Move the area beginning at S. Union Avenue and Beverly Boulevard, heading southeast along Beverly Boulevard, then southwest on Union Place to the alley between Beverly Boulevard and W. 2nd Street, then northwest on the alley between Beverly Boulevard and W. 2nd Street, then northeast on S. Union Avenue to Beverly Boulevard, known as Unidad Park and Community Garden, from Council District 1 to Council District 13.

PRESENTED BY:



MITCH O'FARRELL
Councilmember, 13th District

SECONDED BY



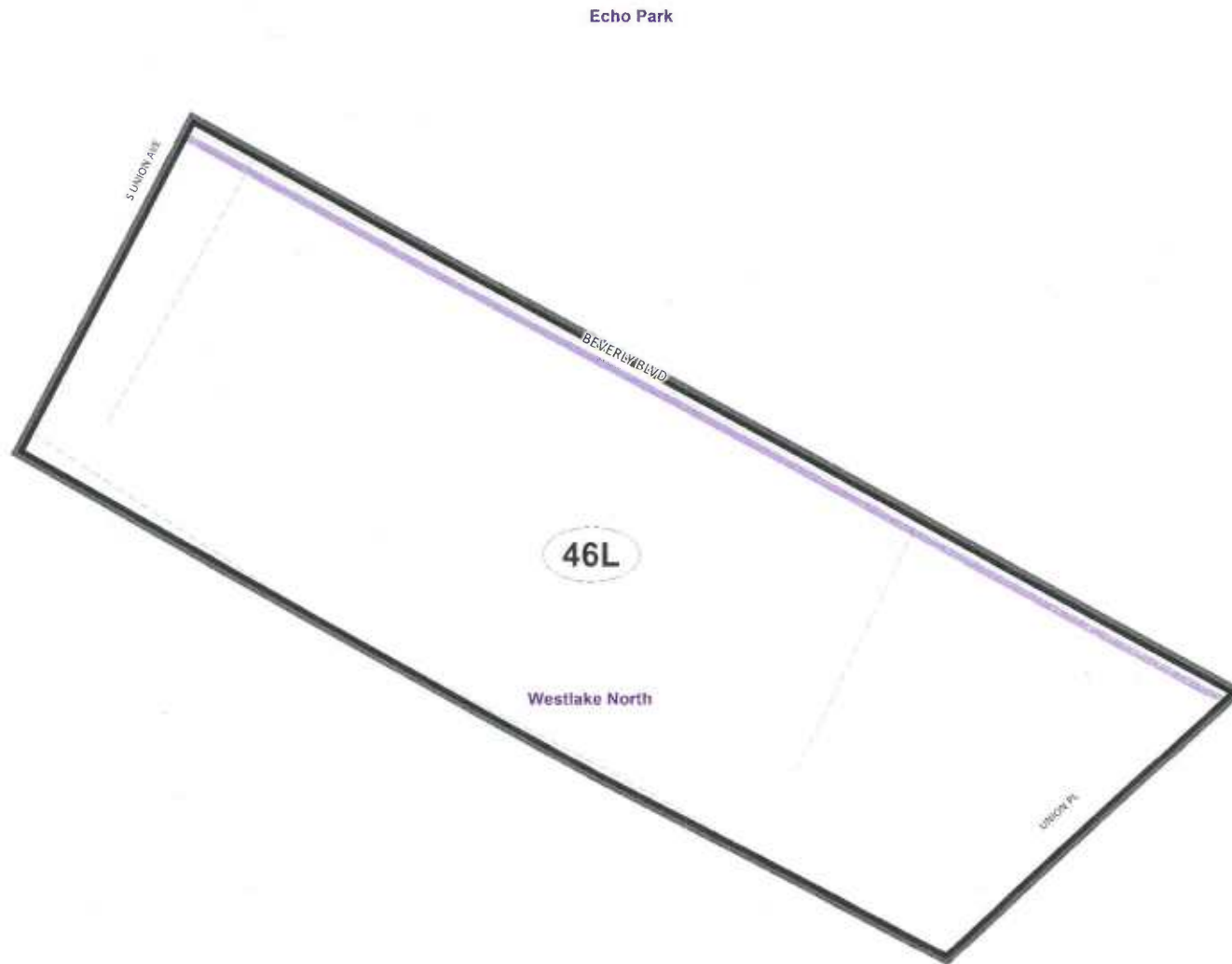
November 2, 2021

arw

24

ORIGINAL

District: 46L



Field	Value
District	46L
Population_B20	0
% lcvap_D19	0%
% wcvap_D19	5.54%
% bcvap_D19	94.25%
% acvap_D19	0%
% aocvap_D19	0%
% inc_lt35k	42.27%
% inc_35_75K	39.57%
% inc_75_150K	13.49%
% inc_150plus	4.68%
% ed_nhd	55.73%
% ed_ncd	38.93%
% ed_cd	5.34%
% oh_rent	100%
% lh_english	8.75%
% lh_spanish	88.45%
% lh_asianlng	2.8%
% lh_othlng	-0%
% pov_below	34.64%
% emp_unemp	5.21%
% emp_civ_emp	94.79%
% emp_military	0%

46M

MOTION

I MOVE that the matter of the Final Report and Recommendations of the 2021 Los Angeles City Council Redistricting Commission (LACCRC) (CF 20-0668-S7) BE AMENDED, as follows:

- Instruct the CLA to prepare a Voting Rights Act Minimum Change Map that revises the boundaries to balance for population changes reported in the 2020 US Census to remain within a 10 percent deviation and compliance with the Voting Rights Act.

PRESENTED BY:


NURY MARTINEZ
Councilmember, 6th District

SECONDED BY:



November 2, 2021

jw

10

ORIGINAL

46N

MOTION

I MOVE that the matter of the Final Report and Recommendations of the 2021 Los Angeles City Council Redistricting Commission (LACCRC) (CF 20-0668-S7) BE AMENDED, as follows:

- Move the Sun Valley community of Glen Crest Hills from Council District 6 to Council District 2-or-4.

PRESENTED BY:

Paul Krekorian

PAUL KREKORIAN

Councilmember, 2nd District

SECONDED BY

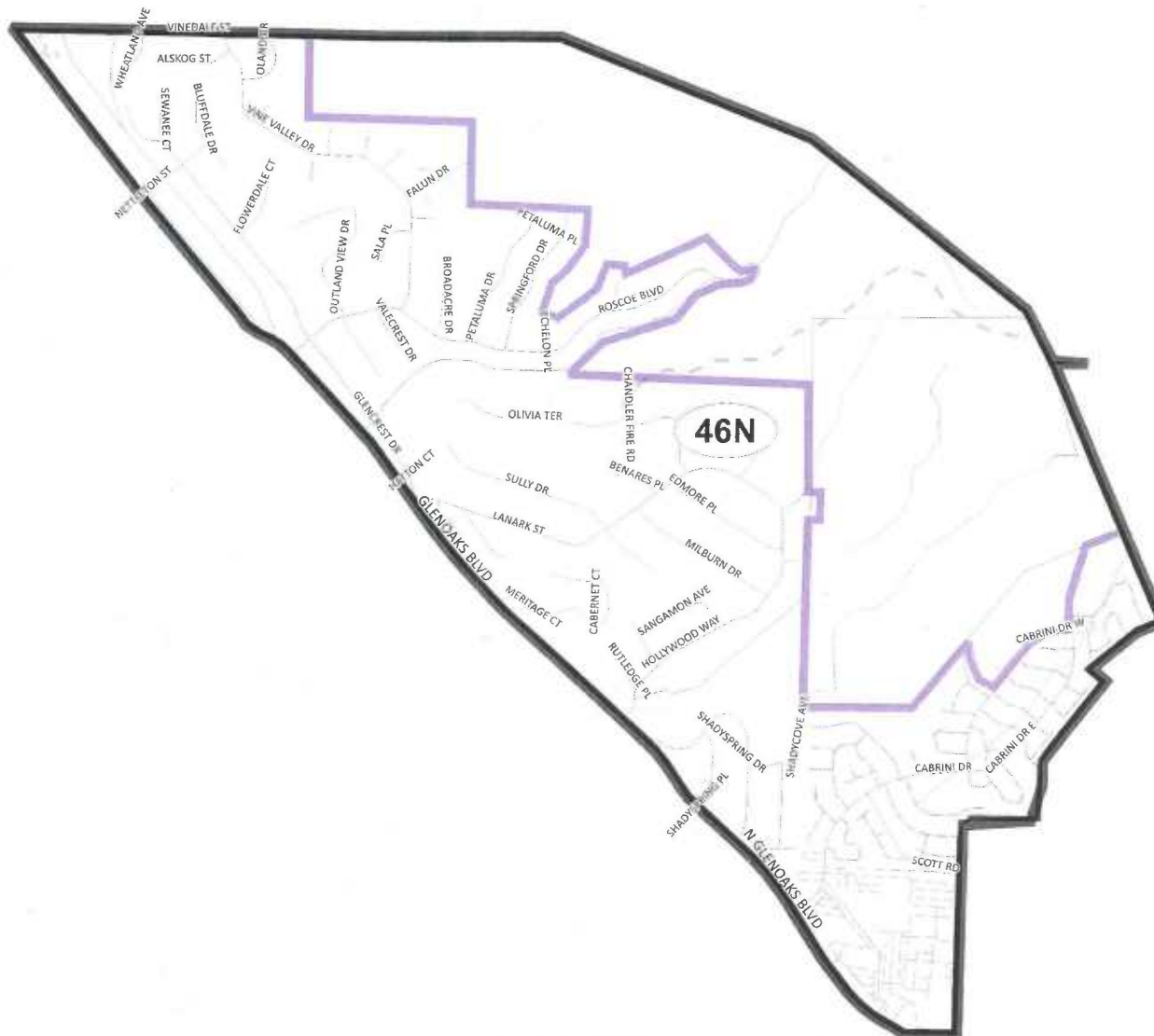
Mr. [Signature]

November 2, 2021

arw



District: 46N



Field	Value
District	46N
Population_B20	6,024
% lcvap_D19	15.37%
% wcvap_D19	71.94%
% bcvac_D19	2.44%
% acvac_D19	8.3%
% aocvac_D19	1.95%
% inc_lt35k	16.23%
% inc_35_75K	29.92%
% inc_75_150K	36.05%
% inc_150plus	17.8%
% ed_nhd	8.52%
% ed_ncd	43.48%
% ed_cd	47.99%
% oh_rent	27.78%
% lh_english	41.48%
% lh_spanish	8.72%
% lh_asianlng	9.17%
% lh_othlng	40.63%
% pov_below	9.69%
% emp_unemp	9.49%
% emp_civ_emp	90.51%
% emp_military	0%

46-0

MOTION

I MOVE that the matter of the Final Report and Recommendations of the 2021 Los Angeles City Council Redistricting Commission (LACCRC) (CF 20-0668-S7) BE AMENDED, as follows:

- Move the area bounded by 43rd Street, 4th Avenue, 43rd Place, 8th Avenue, Vernon Avenue, and Arlington Avenue from Council District 8 to Council District 10.

PRESENTED BY:



SECONDED BY



November 2, 2021

01

13

ORIGINAL

District: 460



Field	Value
District	460
Population_B20	591
% lcwap_D19	15.52%
% wcwap_D19	10.45%
% bcwap_D19	72.79%
% acwap_D19	1.38%
% aocwap_D19	0%
% inc_lt35k	41.12%
% inc_35_75K	29.93%
% inc_75_150K	24.12%
% inc_150plus	4.84%
% ed_nhd	19.14%
% ed_ncd	49.11%
% ed_cd	31.76%
% oh_rent	57.89%
% lh_english	71.47%
% lh_spanish	27.3%
% lh_asianIng	0.68%
% lh_othIng	0.55%
% pov_below	16.57%
% emp_unemp	8.17%
% emp_civ_emp	91.83%
% emp_military	0%

46 P

MOTION

I MOVE that the matter of the Final Report and Recommendations of the 2021 Los Angeles City Council Redistricting Commission (LACCRC) (CF 20-0668-S7) BE AMENDED, as follows:

- Move the Van Nuys neighborhoods of Katherine Circle and Katherine Square from Council District 6 to Council District 2-or-4.

PRESENTED BY:



PAUL KREKORIAN

Councilmember, 2nd District

SECONDED BY



November 2, 2021

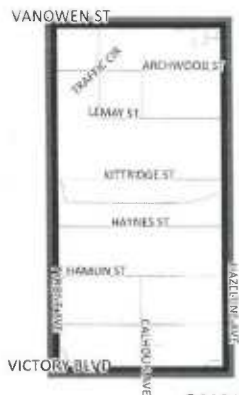
arw

ORIGINAL

District: 46P



Field	Value
District	46P
Population_B20	15,079
% lcvap_D19	45.22%
% wcvap_D19	35.77%
% bcvacap_D19	6.9%
% acvacap_D19	10.64%
% aocvacap_D19	1.48%
% inc_lt35k	36.63%
% inc_35_75K	33.3%
% inc_75_150K	24.66%
% inc_150plus	5.41%
% ed_nhd	26.88%
% ed_ncd	45.26%
% ed_cd	27.86%
% oh_rent	72.3%
% lh_english	25.53%
% lh_spanish	55.19%
% lh_asianlng	5.76%
% lh_othlng	13.52%
% pov_below	21.33%
% emp_unemp	6.91%
% emp_civ_emp	93.09%
% emp_military	0%



©2021 CALIPER, ©2020 HERE

46Q

MOTION

I MOVE that the matter of the Final Report and Recommendations of the 2021 Los Angeles City Council Redistricting Commission (LACCRC) (CF 20-0668-S7) BE AMENDED, as follows:

- Move the area bounded by Rescoe Boulevard, Whitsett Avenue, the railroad track, and Laurel Canyon Boulevard from Council District 6 to Council District 2-or-4.

PRESENTED BY:



PAUL KREKORIAN

Councilmember, 2nd District

SECONDED BY



November 2, 2021

jw

31

OFFICE
OF THE
CLERK
OF THE
CITY OF
LOS ANGELES

District: 46Q



©2021 CALIPER; ©2020 HERE

Field	Value
District	46Q
Population_B20	6,781
% lcvap_D19	30.19%
% wcvap_D19	40.28%
% bcvap_D19	2.24%
% acvap_D19	26.86%
% aocvap_D19	0.34%
% inc_lt35k	27.54%
% inc_35_75K	32.41%
% inc_75_150K	26.67%
% inc_150plus	13.38%
% ed_nhd	23.44%
% ed_ncd	42.44%
% ed_cd	34.12%
% oh_rent	45.04%
% lh_english	23.7%
% lh_spanish	47.89%
% lh_asianlng	12.61%
% lh_othlng	15.79%
% pov_below	15.04%
% emp_unemp	6.56%
% emp_civ_emp	93.44%
% emp_military	0%

46R

MOTION

I MOVE that the matter of the Final Report and Recommendations of the 2021 Los Angeles City Council Redistricting Commission (LACCRC) (CF 20-0668-S7) BE AMENDED, as follows:

- Move the following Neighborhood Councils from Council District 4-or-2 to Council District 3: Winnetka, Canoga Park, and Woodland Hills; and
- Move the Sherman Oaks Neighborhood Council, including the POSA neighborhood, from Council District 3 to Council District 4-or-2; and
- Move the Valley Village Neighborhood Council from Council District 3 to Council District 2-or-4.

PRESENTED BY:

Paul Krekorian

PAUL KREKORIAN
Councilmember, 2nd District

SECONDED BY

Wilfredo Rivera

November 2, 2021

arw

OFFICIAL

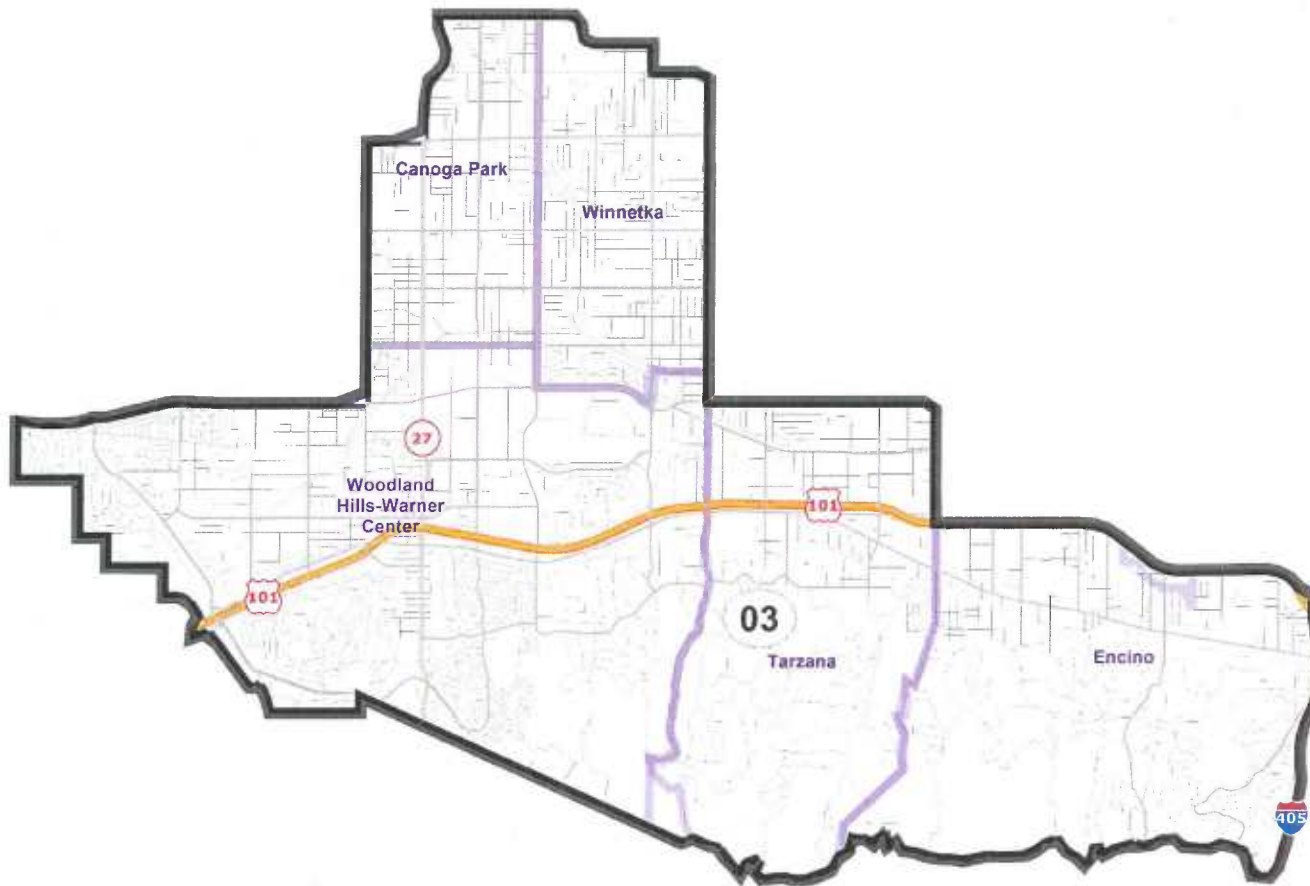
District: 20R4



©2020 HERE

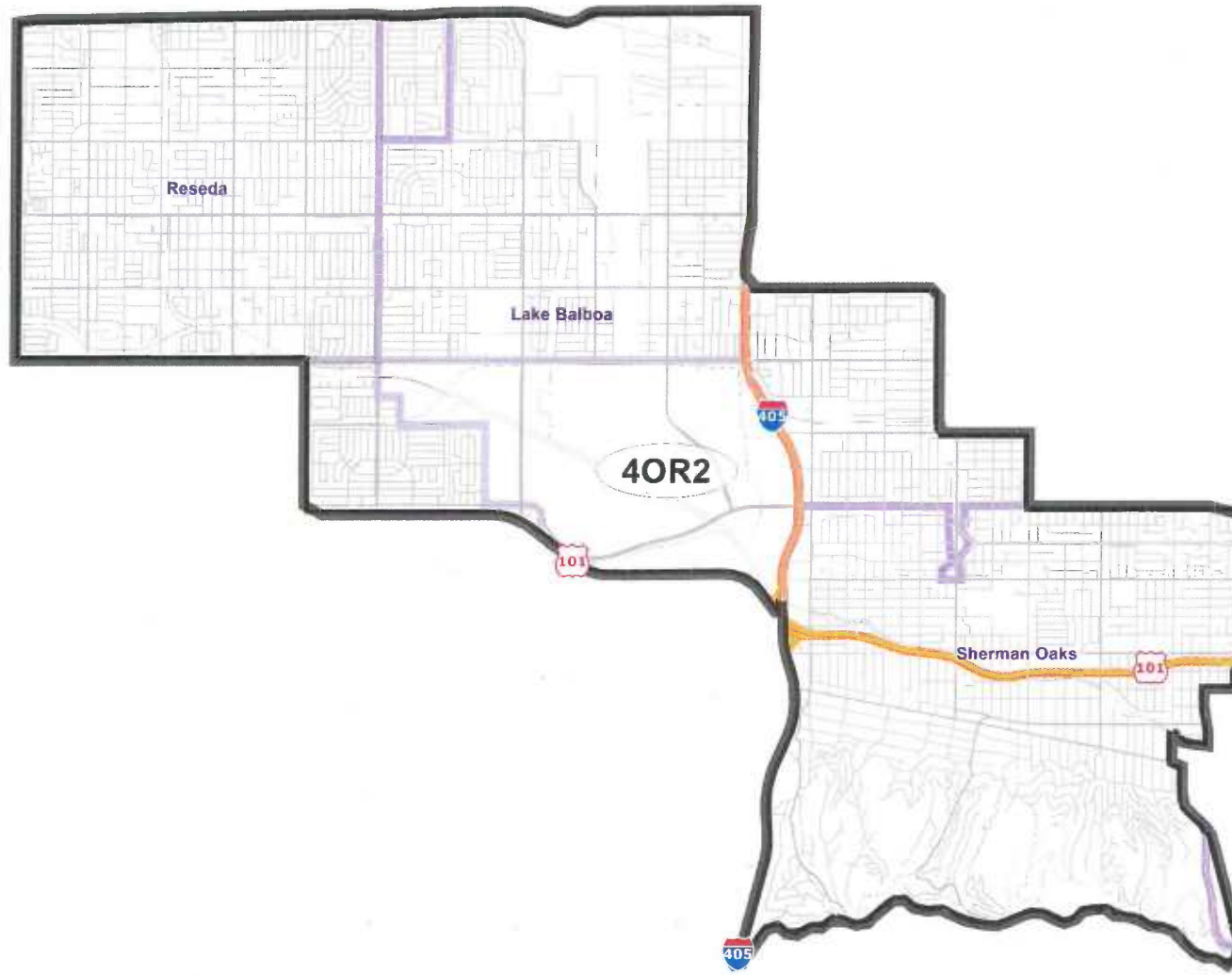
Field	Value
District	20R4
Population_B20	292,698
Deviation	31,887
% Deviation	12.23%
% lcvap_D19	22.75%
% wcvap_D19	62.24%
% bcvap_D19	6.21%
% acvap_D19	7.64%
% aocvap_D19	1.11%
% inc_lt35k	26.66%
% inc_35_75K	24.83%
% inc_75_150K	26.85%
% inc_150plus	21.65%
% ed_nhd	12%
% ed_ncd	33.47%
% ed_cd	54.54%
% oh_rent	64.67%
% lh_english	55.91%
% lh_spanish	24.9%
% lh_asianIng	4.59%
% lh_othIng	14.6%
% pov_below	13.27%
% emp_unemp	6.46%
% emp_civ_emp	93.48%
% emp_military	0.06%

District: 03



Field	Value
District	03
Population_B20	256,324
Deviation	-4,487
% Deviation	-1.72%
% lcvap_D19	23.09%
% wcvap_D19	58.3%
% bcvcap_D19	5.62%
% acvcap_D19	12.18%
% aocvcap_D19	0.83%
% inc_lt35k	22.79%
% inc_35_75K	25.07%
% inc_75_150K	28.9%
% inc_150plus	23.23%
% ed_nhd	13.41%
% ed_ncd	37.65%
% ed_cd	48.94%
% oh_rent	50.01%
% lh_english	47.67%
% lh_spanish	26.56%
% lh_asianIng	7.13%
% lh_othIng	18.64%
% pov_below	11.7%
% emp_unemp	5.7%
% emp_civ_emp	94.29%
% emp_military	0.01%

District: 4OR2



Field	Value
District	4OR2
Population_B20	222,601
Deviation	-38,210
% Deviation	-14.65%
% lcvap_D19	31.53%
% wcvap_D19	51.09%
% bcvac_D19	6%
% acvac_D19	10.37%
% aocvac_D19	0.97%
% inc_lt35k	23.31%
% inc_35_75K	28.77%
% inc_75_150K	28.7%
% inc_150plus	19.21%
% ed_nhd	16.23%
% ed_ncd	38.81%
% ed_cd	44.95%
% oh_rent	57.37%
% lh_english	45.13%
% lh_spanish	35.64%
% lh_asianIng	6.07%
% lh_othIng	13.16%
% pov_below	12.61%
% emp_unemp	5.74%
% emp_civ_emp	94.15%
% emp_military	0.11%

MOTION

46-5

I MOVE that the matter of the Final Report and Recommendations of the 2021 Los Angeles City Council Redistricting Commission (LACCRC) (CF 20-0668-37) BE AMENDED, as follows:

- Establish the boundaries of Council District 2-or-4, Council District 6, and Council District 7 with the boundaries of Council District 2, Council District 6, and Council District 7 as they currently exist.

PRESENTED BY:

Paul Krekorian

PAUL KREKORIAN
Councilmember, 2nd District

SECONDED BY

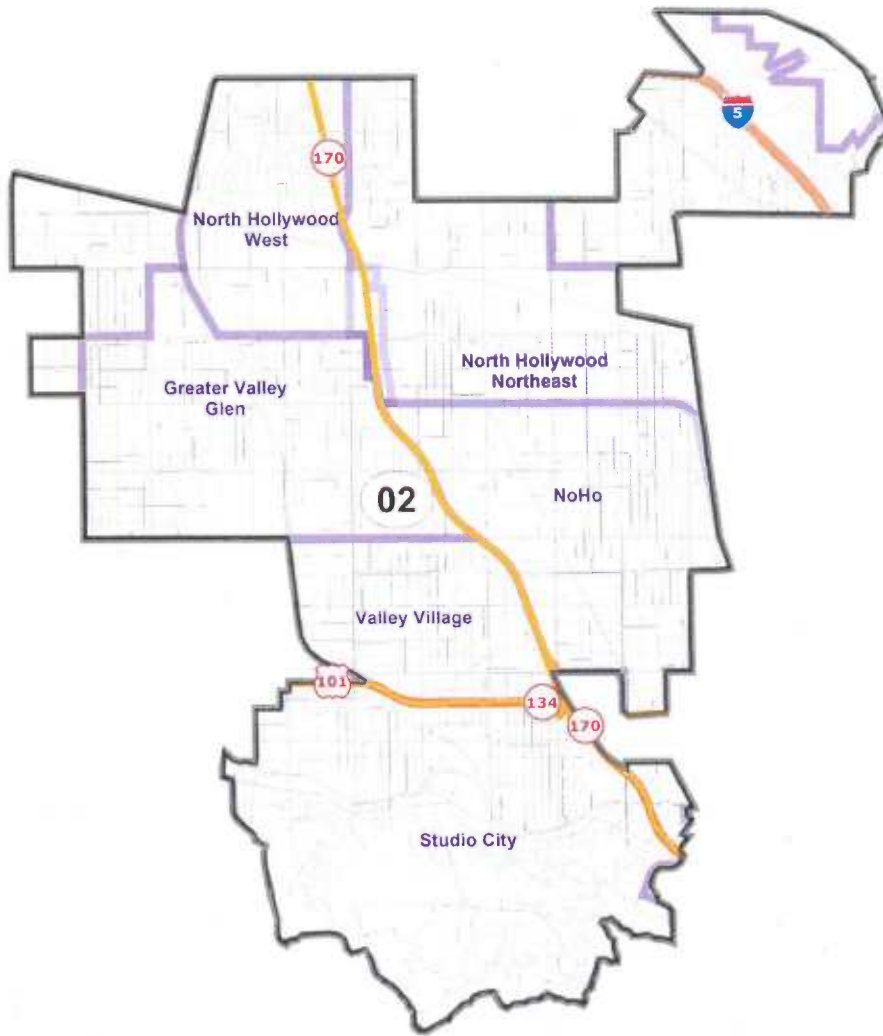
Monica Rodriguez

November 2, 2021

jw

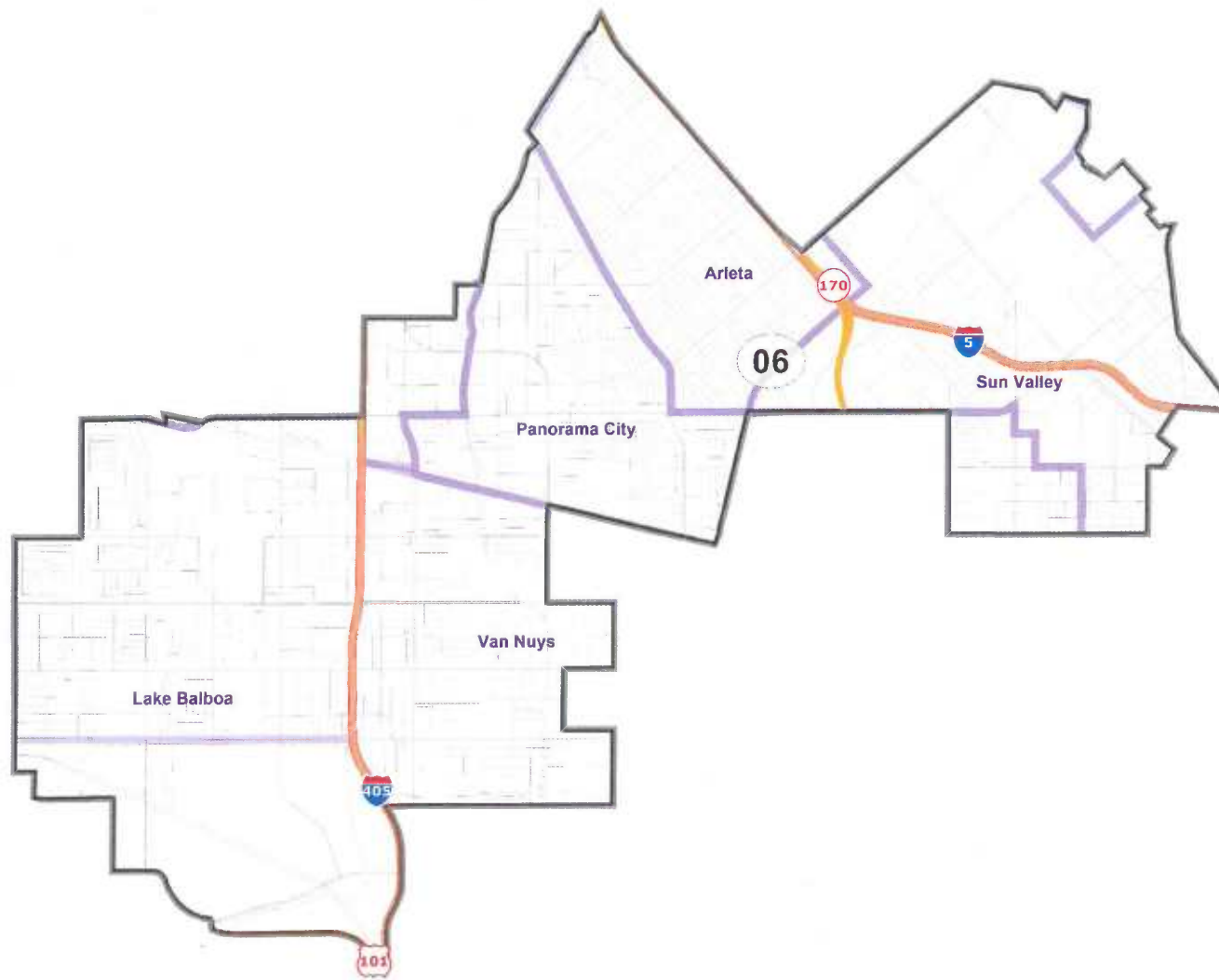


District: 02



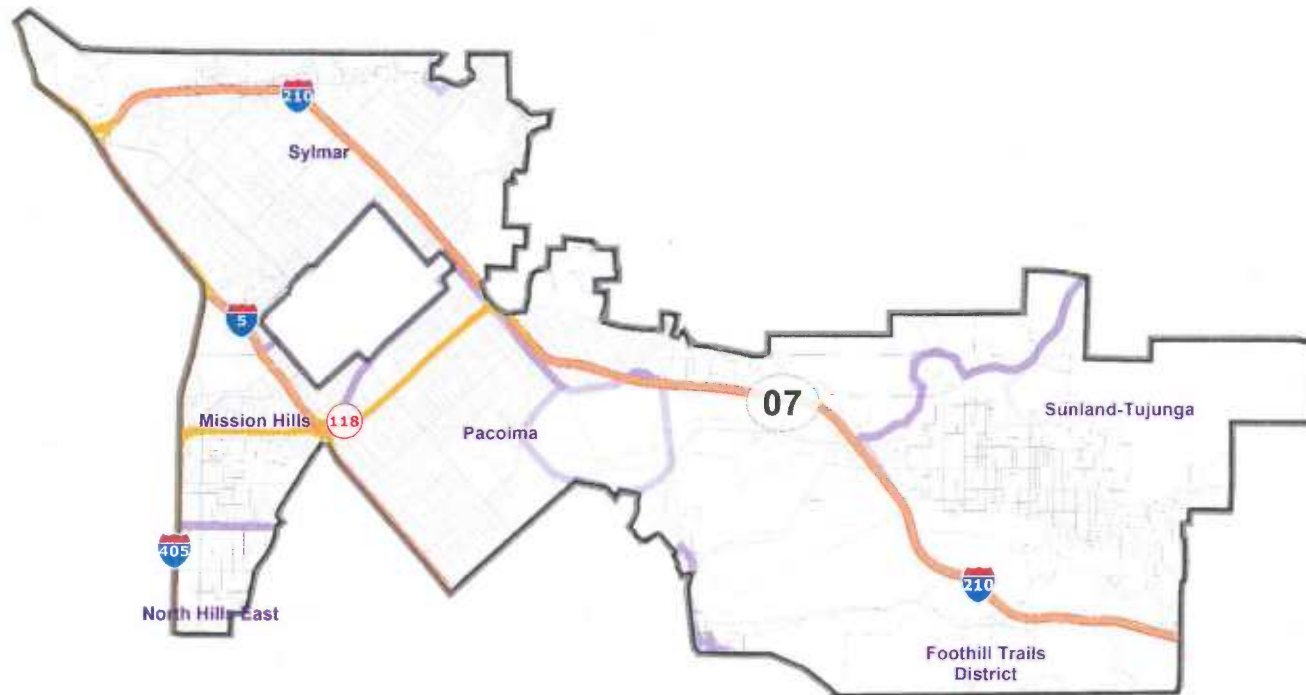
Field	Value
District	02
Population_B20	264,999
Deviation	4,188
% Deviation	1.61%
% lcvap_D19	31.07%
% wcvap_D19	53.85%
% bcvap_D19	6.27%
% acvap_D19	7.7%
% aocvap_D19	1.07%
% inc_lt35k	30.53%
% inc_35_75K	27.93%
% inc_75_150K	25.71%
% inc_150plus	15.83%
% ed_nhd	17.52%
% ed_ncd	38.05%
% ed_cd	44.43%
% oh_rent	66.72%
% lh_english	44.26%
% lh_spanish	35.71%
% lh_asianIng	4.77%
% lh_othIng	15.27%
% pov_below	15.93%
% emp_unemp	6.33%
% emp_civ_emp	93.63%
% emp_military	0.03%

District: 06



Field	Value
District	06
Population_B20	261,114
Deviation	303
% Deviation	0.12%
% lcvap_D19	57.08%
% wcvap_D19	23.75%
% bcvap_D19	5.99%
% acvap_D19	12.39%
% aocvap_D19	0.84%
% inc_lt35k	33.28%
% inc_35_75K	32.98%
% inc_75_150K	24.96%
% inc_150plus	8.78%
% ed_nhd	32.76%
% ed_ncd	42.69%
% ed_cd	24.55%
% oh_rent	63.55%
% lh_english	22.84%
% lh_spanish	63.47%
% lh_asianIng	7.46%
% lh_othIng	6.24%
% pov_below	19.2%
% emp_unemp	7.28%
% emp_civ_emp	92.69%
% emp_military	0.04%

District: 07



Field	Value
District	07
Population_B20	266,276
Deviation	5,465
% Deviation	2.1%
% lcvap_D19	59.01%
% wcvap_D19	27.54%
% bcvap_D19	4.47%
% acvap_D19	8.03%
% aocvap_D19	0.96%
% inc_lt35k	26.33%
% inc_35_75K	27.95%
% inc_75_150K	32.14%
% inc_150plus	13.58%
% ed_nhd	29.32%
% ed_ncd	45.23%
% ed_cd	25.46%
% oh_rent	39.29%
% lh_english	29.41%
% lh_spanish	59.05%
% lh_asianlng	4.8%
% lh_othlng	6.75%
% pov_below	15.02%
% emp_unemp	4.98%
% emp_civ_emp	94.99%
% emp_military	0.03%

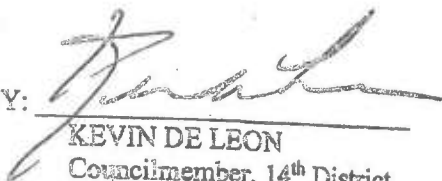
46T

MOTION

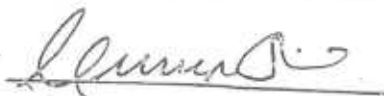
I MOVE that the matter of the Final Report and Recommendations of the 2021 Los Angeles City Council Redistricting Commission (LACCRC) (CF 20-0663-S7) BE AMENDED, as follows:

- Move the area beginning at Avenue 49 and heading easterly along the south property line of properties fronting York Boulevard to Avenue 54, south on Avenue 54 to the alley between Buchanan Street and York Boulevard, east on the alley between Buchanan Street and York Boulevard to Aldama Street, then east along the rear property lines of the parcels fronting York Boulevard to Figueroa Street, then south along the western property lines of the parcels fronting Figueroa Street to Piedmont Avenue, then south on Piedmont Avenue to Avenue 61, then east on Avenue 61 to Figueroa Street, then south on Figueroa Street to Avenue 60, from Council District 1 to Council District 14.

PRESENTED BY:


KEVIN DE LEON
Councilmember, 14th District

SECONDED BY



November 2, 2021

arw

15

2021
NOV 2 11 11 AM
CITY OF LOS ANGELES

No map provided.

**This Agreed-Upon Adjustment is
included in all proposed maps.**

46-u

MOTION

I MOVE that the matter of the Final Report and Recommendations of the 2021 Los Angeles City Council Redistricting Commission (LACCRC) (CF 20-0663-S7) BE AMENDED, as follows:

- Move the area beginning at Cesar Chavez Avenue and Main Street, heading north on Main Street to Alhambra Avenue, then east on Alhambra Avenue to College Street, then south on College Street to the Union Station railroad tracks inclusive of the tracks, then south on the Union Station railroad tracks to Vignes Street, then east on Vignes Street to Cesar Chavez Avenue, then west on Cesar Chavez Avenue to Main Street, from Council District 1 to Council District 14.

PRESENTED BY:


KEVIN DE LEON

Councilmember, 14th District

SECONDED BY



November 2, 2021

arw

17

ORIGINAL

District: 46U



Field	Value
District	46U
Population_B20	35
% lcva_D19	0%
% wcvap_D19	100%
% bcva_D19	0%
% acva_D19	0%
% aocva_D19	0%
% inc_lt35k	61.02%
% inc_35_75K	10.76%
% inc_75_150K	25.96%
% inc_150plus	2.26%
% ed_nhd	40.77%
% ed_ncd	27.28%
% ed_cd	31.95%
% oh_rent	97.29%
% lh_english	24.01%
% lh_spanish	19.55%
% lh_asianIng	55.37%
% lh_othIng	1.08%
% pov_below	32.91%
% emp_unemp	11.3%
% emp_civ_emp	88.7%
% emp_military	0%


46-V

MOTION


I MOVE that the matter of the Final Report and Recommendations of the 2021 Los Angeles City Council Redistricting Commission (LACCRC) (CF 20-0668-S7) BE AMENDED, as follows:

- Move Exposition Park, bounded by Exposition Boulevard, Vermont Avenue, Martin Luther King, Jr. Boulevard, and the Harbor Freeway, from Council District 8 to Council District 9.

PRESENTED BY:


CORREN PRICE, JR.
Councilmember, 9th District

SECONDED BY



November 2, 2021

jw

8

OFFICE

District: 46V



Field	Value
District	46V
Population_B20	589
% lcvap_D19	29.45%
% wcvap_D19	42.42%
% bcvap_D19	10.24%
% acvap_D19	16.31%
% aocvap_D19	1.41%
% inc_lt35k	59.34%
% inc_35_75K	33.32%
% inc_75_150K	7.3%
% inc_150plus	0.04%
% ed_nhd	44.34%
% ed_ncd	43.89%
% ed_cd	11.77%
% oh_rent	99.78%
% lh_english	50.6%
% lh_spanish	35.15%
% lh_asianlng	11.1%
% lh_othlng	3.14%
% pov_below	58.07%
% emp_unemp	22.02%
% emp_civ_emp	77.98%
% emp_military	0%

MOTION

46-W


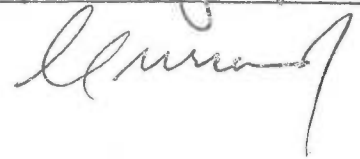
I MOVE that the matter of the Final Report and Recommendations of the 2021 Los Angeles City Council Redistricting Commission (LACCRC) (CF 20-0668-S7) BE AMENDED, as follows:

- Instruct the Chief Legislative Analyst to provide analysis of an alternative map that incorporates:
 - o Council Districts 8, 9, 10, 11, and 15 from the LACCRC proposed map;
 - o Council Districts 2, 6, 7, and 12 from the Labor Council for Latin American Advancement; and
 - o Options for addressing the remaining Council Districts.

PRESENTED BY:


NURY MARTINEZ
Councilmember, 6th District

SECONDED BY

November 2, 2021

jw

36

ORIGINAL

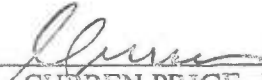
46-X

MOTION

I MOVE that the matter of the Final Report and Recommendations of the 2021 Los Angeles City Council Redistricting Commission (LACCRC) (CF 20-0668-S7) BE AMENDED, as follows:

- Move the area bounded by Martin Luther King, Jr. Boulevard, Van Ness Avenue, Slauson Avenue, and Normandie Avenue from Council District 8 to Council District 9.

PRESENTED BY:


CURREN PRICE, JR.
Councilmember, 9th District

SECONDED BY



November 2, 2021

jw

38

ORIGINAL

District: 46X



Field	Value
District	46X
Population_B20	25,278
% lcvap_D19	44.45%
% wcvap_D19	2.2%
% bcvap_D19	49.6%
% acvap_D19	2.95%
% aocvap_D19	0.92%
% inc_lt35k	35.47%
% inc_35_75K	30.55%
% inc_75_150K	26.28%
% inc_150plus	7.71%
% ed_nhd	34.97%
% ed_ncd	46.5%
% ed_cd	18.53%
% oh_rent	50.08%
% lh_english	38.07%
% lh_spanish	59.09%
% lh_asianlng	1.23%
% lh_othing	1.6%
% pov_below	19.99%
% emp_unemp	4.53%
% emp_civ_emp	95.47%
% emp_military	0%

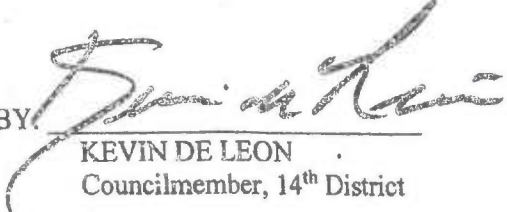
46-Y

MOTION


I MOVE that the matter of the Final Report and Recommendations of the 2021 Los Angeles City Council Redistricting Commission (LACCRC) (CF 20-0668-S7) BE AMENDED, as follows:

- Move the area beginning at Hancock Street and Broadway, heading northerly on Hancock Street to George Street, east on George Street to Eastlake Avenue, northerly along the northern segment of Eastlake Avenue to Minnesota Street, easterly along Minnesota Street to Gates St, north on Gates St/Abrigo Avenue to Prewett Street, east on Prewett Street to Two Tree Avenue, east on Two Tree Avenue to Thomas Street, south on Thomas Street to Ashland Avenue, north on Ashland Avenue to Pomona Street, east on Pomona Street to Alta Street, north on Alta Street to Flora Avenue, east on Flora Avenue to Lincoln Park Avenue, north on Lincoln Park Avenue to Gillig Avenue, east on Gillig Avenue to Sierra Street, north on Sierra Street to Mercury Avenue, east on Mercury Avenue to Reynolds Avenue, south on Reynolds Avenue to APN 5209009001, south along the easterly border of APN 5209009001 to Metzger Drive, south on Metzger Drive to Broadway, west on Broadway to Hancock Street, from Council District 1 to Council District 14.

PRESENTED BY


KEVIN DE LEON
Councilmember, 14th District

SECONDED BY



11:59 AM

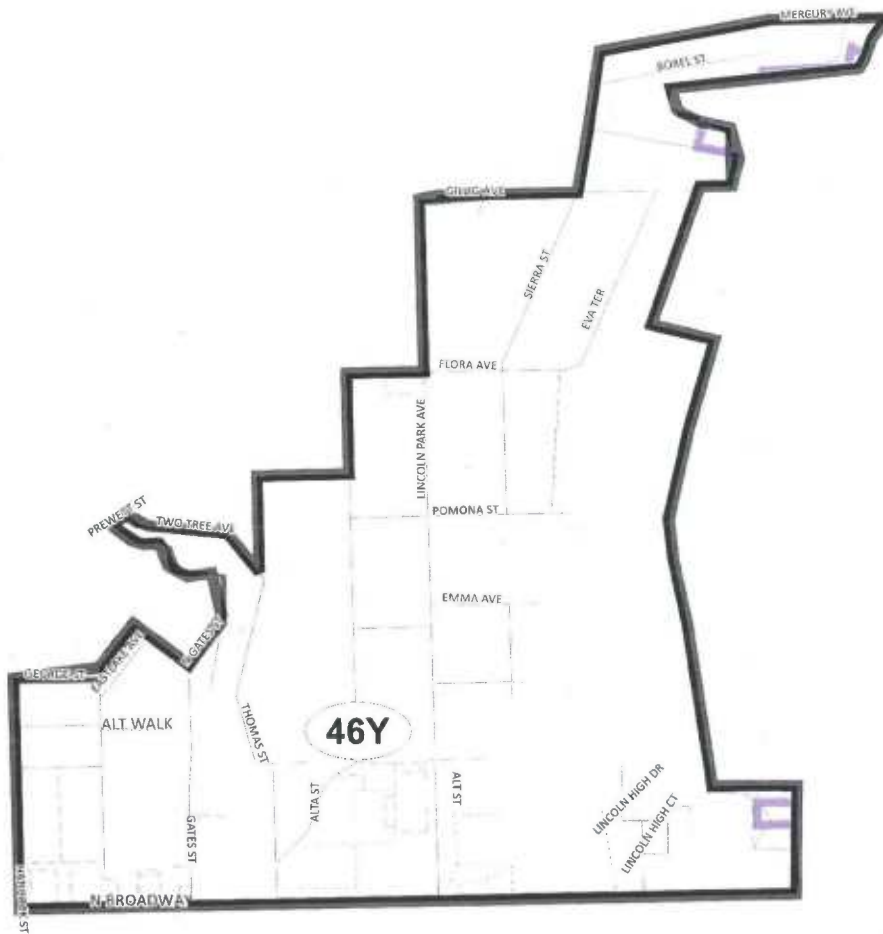
November 2, 2021

arw

16

OFFICE
OF THE
CLERK
OF THE
CITY OF
LOS ANGELES

District: 46Y



Field	Value
District	46Y
Population_B20	2,435
% lcvap_D19	75.12%
% wcvap_D19	10.41%
% bcvap_D19	0.74%
% acvap_D19	12.82%
% aocvap_D19	0.5%
% inc_lt35k	26.89%
% inc_35_75K	34.04%
% inc_75_150K	31.37%
% inc_150plus	7.7%
% ed_nhd	37.29%
% ed_ncd	34.9%
% ed_cd	27.81%
% oh_rent	54.42%
% lh_english	24.93%
% lh_spanish	63.21%
% lh_asianlng	10.73%
% lh_othlng	1.13%
% pov_below	16.57%
% emp_unemp	10.68%
% emp_civ_emp	88.27%
% emp_military	1.05%

46-Z

MOTION

I MOVE that the matter of the Final Report and Recommendations of the 2021 Los Angeles City Council Redistricting Commission (LACCRC) (CF 20-0668-S7) BE AMENDED, as follows:


- Move the community of Lincoln Heights, bounded by the Los Angeles River on the west, Mission Road on the south, Soto Street on the east, and the Pasadena Freeway with varying hillsides in alignment with the Lincoln Heights Neighborhood Council boundary on the north from Council District 1 to Council District 14, to the extent that population allows.

PRESENTED BY:



GILBERT CEDILLO
Councilmember, 1st District

SECCNDED BY



November 2, 2021

oi

ORIGINAL

District: 46Z



Field	Value
District	46Z
Population_B20	18,702
% lcvap_D19	61.09%
% wcvap_D19	8.21%
% bcvap_D19	0.99%
% acvap_D19	29.18%
% aocvap_D19	0.53%
% inc_lt35k	41.17%
% inc_35_75K	29.36%
% inc_75_150K	22.52%
% inc_150plus	6.95%
% ed_nhd	40.63%
% ed_ncd	33.2%
% ed_cd	26.17%
% oh_rent	74.2%
% lh_english	20.58%
% lh_spanish	57.6%
% lh_asianlng	20.81%
% lh_othlng	1%
% pov_below	19.33%
% emp_unemp	8.12%
% emp_civ_emp	91.74%
% emp_military	0.15%

46-AA

MOTION

I MOVE that the matter of the Final Report and Recommendations of the 2021 Los Angeles City Council Redistricting Commission (LACCRC) (CF 20-0668-S7) BE AMENDED, as follows:

- Move the area bounded by West 110th Street, the Harbor Freeway, Imperial Highway, railroad right-of-way that parallels Lanzit Avenue, Compton Creek, and South San Pedro Street from Council District 15 to Council District 8; and
- Move the area bounded by Compton Creek, Central Avenue, 108th Street, and Wadsworth Avenue from Council District 8 to Council District 15.

PRESENTED BY:



MARQUEECE HARRIS-DAWSON
Councilmember, 8th District

SECONDED BY:



November 2, 2021

jw

34

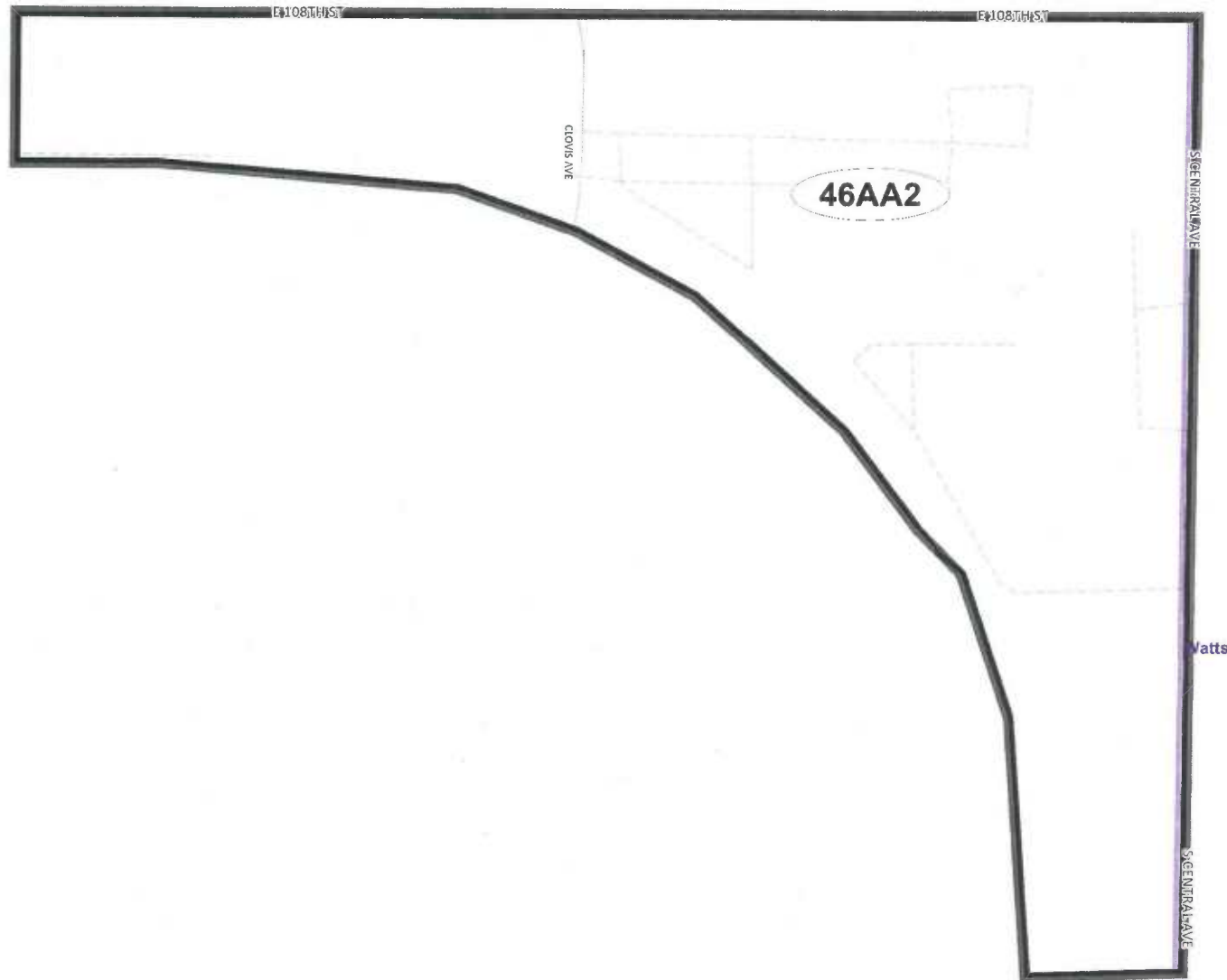
ORIGINAL

District: 46AA1



Field	Value
District	46AA1
Population_B20	6,617
% lcvap_D19	63.97%
% wcvap_D19	0.96%
% bcvap_D19	34.26%
% acvap_D19	0.71%
% aocvap_D19	0%
% inc_it35k	46.13%
% inc_35_75K	29.63%
% inc_75_150K	21.02%
% inc_150plus	3.23%
% ed_nhd	46.06%
% ed_ncd	42.38%
% ed_cd	11.56%
% oh_rent	64.05%
% lh_english	25.91%
% lh_spanish	72.62%
% lh_asianlng	0.57%
% lh_othlng	0.9%
% pov_below	27.51%
% emp_unemp	6.39%
% emp_civ_emp	93.61%
% emp_military	0%

District: 46AA2



Field	Value
District	46AA2
Population_B20	20
% lcvap_D19	29.62%
% wcvap_D19	2.64%
% bcvap_D19	66%
% acvap_D19	1.59%
% aocvap_D19	0%
% inc_lt35k	28.36%
% inc_35_75K	54.91%
% inc_75_150K	11.27%
% inc_150plus	5.45%
% ed_nhd	48.56%
% ed_ncd	40.53%
% ed_cd	10.92%
% oh_rent	41.09%
% lh_english	31.25%
% lh_spanish	67.36%
% lh_asianlng	0.35%
% lh_othlng	1.05%
% pov_below	25.72%
% emp_unemp	8.63%
% emp_civ_emp	91.37%
% emp_military	0%


46-BB

MOTION

I MOVE that the matter of the Final Report and Recommendations of the 2021 Los Angeles City Council Redistricting Commission (LACCRC) (CF 20-0668-S7) BE AMENDED, as follows:

- Move the area beginning at Oxnard Street and the San Diego Freeway, then south on the San Diego Freeway to Mulholland Drive, then west to the proposed eastern boundary of CD3, then north at a direct angle to the eastern end of Blairwood Drive, then east to Longridge Avenue, then north to Ventura Boulevard, then west to Fulton Avenue, then north to Valleyheart Drive North, then east to Ethel Avenue, then north to Sarah Street, then east to Van Noord Avenue, then north to Kling Street, then east to Coldwater Canyon Avenue, then north to the Ventura Freeway, then east to the Los Angeles River, then west and north along the Los Angeles River to Burbank Boulevard, then west to Hazeltine Avenue, then north to Oxnard Street, and then west to the San Diego Freeway, from Council District 5 to Council District 2-or-4.

PRESENTED BY:



NITHYA RAMAN

Councilmember, 4th District

SECONDED BY



November 2, 2021

arw

ORIGINAL

District: 46BB



Field	Value
District	46BB
Population_B20	77,939
% lcvap_D19	14.76%
% wcvap_D19	69.53%
% bcvac_D19	6.44%
% acvac_D19	8.34%
% aocvac_D19	0.9%
% inc_lt35k	18.2%
% inc_35_75K	24.36%
% inc_75_150K	30.24%
% inc_150plus	27.2%
% ed_nhd	4.43%
% ed_ncd	29.7%
% ed_cd	65.87%
% oh_rent	59.17%
% lh_english	68.65%
% lh_spanish	11.3%
% lh_asianlng	3.77%
% lh_othlng	16.29%
% pov_below	8.66%
% emp_unemp	5.8%
% emp_civ_emp	94.15%
% emp_military	0.05%

District: 46BBX



Field	Value
District	46BBX
Population_B20	25,394
% lcvap_D19	19.93%
% wcvap_D19	64.56%
% bcvcap_D19	8%
% acvcap_D19	6.07%
% aocvcap_D19	1.37%
% inc_lt35k	27.26%
% inc_35_75K	24.17%
% inc_75_150K	30.68%
% inc_150plus	17.89%
% ed_nhd	7.63%
% ed_ncd	33.95%
% ed_cd	58.42%
% oh_rent	70.9%
% lh_english	64.92%
% lh_spanish	15.99%
% lh_asianlng	3.6%
% lh_othlng	15.49%
% pov_below	10.37%
% emp_unemp	7.15%
% emp_civ_emp	92.85%
% emp_military	0%

46-CC

MOTION

I MOVE that the matter of the Final Report and Recommendations of the 2021 Los Angeles City Council Redistricting Commission (LACCRC) (CF 20-0668-S7) BE AMENDED, as follows:

- Move the area beginning at Beverly Boulevard and Fairfax Avenue, then east on Beverly Boulevard to South Gardner Street, then south to West 3rd Street, then east to South La Brea Avenue, then south to West Olympic Boulevard, then west to South Cochran Avenue, then south to San Vicente Boulevard, then west to West Olympic Boulevard, then west to Fairfax Avenue, and then north to Beverly Boulevard, from Council District 5 to Council District 2-or-4.

PRESENTED BY: Nithya Raman
NITHYA RAMAN
Councilmember, 4th District

SECONDED BY [Signature]

November 2, 2021

arw

44

ORIGINAL

District: 46CC



Field	Value
District	46CC
Population_B20	22,861
% lcvap_D19	10.91%
% wcvap_D19	62.12%
% bcvacap_D19	10.25%
% acvacap_D19	15.73%
% aocvacap_D19	1.01%
% inc_lt35k	22.05%
% inc_35_75K	28.94%
% inc_75_150K	28.53%
% inc_150plus	20.49%
% ed_nhd	1.64%
% ed_ncd	21.24%
% ed_cd	77.13%
% oh_rent	93.8%
% lh_english	58.56%
% lh_spanish	8.63%
% lh_asianIng	18.72%
% lh_othIng	14.09%
% pov_below	11.07%
% emp_unemp	4.55%
% emp_civ_emp	95.45%
% emp_military	0%

46-PD

MOTION

I MOVE that the matter of the Final Report and Recommendations of the 2021 Los Angeles City Council Redistricting Commission (LACCRC) (CF 20-0668-S7) BE AMENDED, as follows:

- Move the area beginning at Franklin Avenue and Western Avenue, then east on Western Avenue to North New Hampshire Avenue, then south to Hollywood Boulevard, then west to North Normandie Avenue, then north to the edge of the commercial buildings along Hollywood Boulevard, then west along the back side of the commercial buildings along Hollywood Boulevard to Western Avenue, and then north to Franklin Avenue and Western Avenue, from Council District 13 to Council District 2-or-4.

PRESENTED BY: Nithya Raman
NITHYA RAMAN
Councilmember, 4th District

SECONDED BY Paul Krekorian

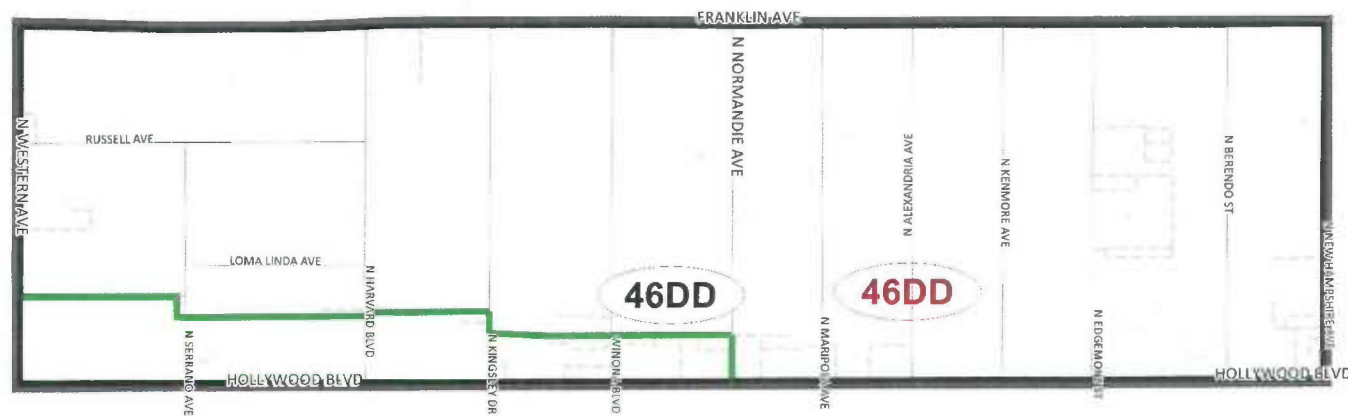
November 2, 2021

arw

40

ORIGINAL

District: 46DD



Field	Value
District	46DD
Population_B20	8,040
% lcvap_D19	15.37%
% wcvap_D19	68.55%
% bcvacap_D19	4.14%
% acvacap_D19	10.47%
% aocvacap_D19	1.27%
% inc_lt35k	43.51%
% inc_35_75K	28.57%
% inc_75_150K	22.8%
% inc_150plus	5.12%
% ed_nhd	11.12%
% ed_ncd	32.61%
% ed_cd	56.27%
% oh_rent	97.32%
% th_english	47.97%
% lh_spanish	16.45%
% lh_asianlng	8.78%
% lh_othing	26.8%
% pov_below	18.02%
% emp_unemp	6.62%
% emp_civ_emp	93.38%
% emp_military	0%

46-EE

MOTION

I MOVE that the matter of the Final Report and Recommendations of the 2021 Los Angeles City Council Redistricting Commission (LACCRC) (CF 20-0668-S7) BE AMENDED, as follows:

- Move the area beginning at Fountain Avenue and Hyperion Avenue, then east on Landa Street to Redesdale Avenue, and then northeast across the Silver Lake Reservoir at a direct angle to the corner of Armstrong Avenue and Silverlake Boulevard, from Council District 13 to Council District 2-or-4.

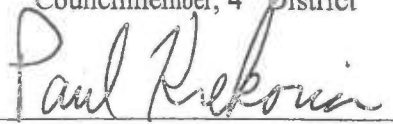
PRESENTED BY:



NITHYA RAMAN

Councilmember, 4th District

SECONDED BY

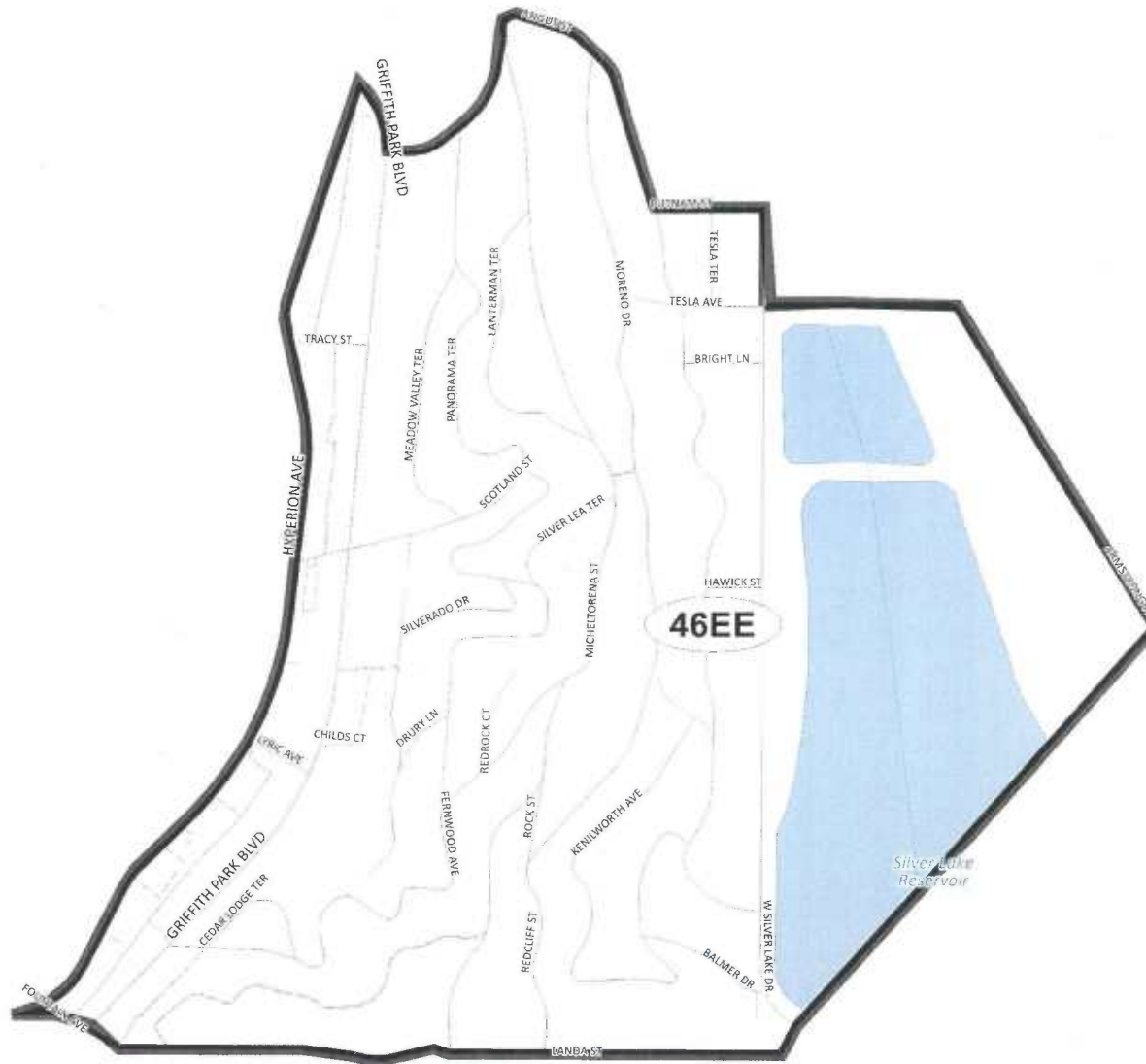


November 2, 2021

arw

ORIGINAL

District: 46EE



©2021 CALIPER; ©2020 HERE

Field	Value
District	46EE
Population_B20	3,006
% lcvap_D19	11.53%
% wcvap_D19	61.18%
% bcva_D19	1.02%
% acva_D19	24.05%
% aocva_D19	1.7%
% inc_lt35k	12.48%
% inc_35_75K	19.77%
% inc_75_150K	25%
% inc_150plus	42.75%
% ed_nhd	3.24%
% ed_ncd	17.54%
% ed_cd	79.22%
% oh_rent	27.12%
% lh_english	75.17%
% lh_spanish	13.05%
% lh_asianlng	3.77%
% lh_othlng	8%
% pov_below	3.19%
% emp_unemp	4.86%
% emp_civ_emp	95.14%
% emp_military	0%


46-FF

MOTION

I MOVE that the matter of the Final Report and Recommendations of the 2021 Los Angeles City Council Redistricting Commission (LACCRC) (CF 20-0668-S7) BE AMENDED, as follows:


- Move the area beginning at Roscoe Boulevard and Corbin Avenue, then east on Roscoe Boulevard to Yolanda Avenue, then south to Strathern Street, then east to Etiwanda Avenue, then south to Saticoy Street, then east to White Oak Avenue, then south to the Los Angeles River, then west to Victory Boulevard, then west to Corbin Avenue, and then north to Roscoe Boulevard from Council District 3 to Council District 2-or-4; and
- Move the area beginning at Victory Boulevard and White Oak Avenue, then east to Balboa Boulevard, then southwest on the Orange Line Busway to the Los Angeles River, then southeast to Balboa Boulevard, then south to Burbank Boulevard, then west to the corner of the Balboa Sports Center, then north to Oxnard Street, then west to the edge of the Sepulveda Basin Farm Fields, then north to the directional line of Delano Street, then west to White Oak Avenue, and then north to Victory Boulevard, from Council District 4-or-2 to Council District 2-or-4; and
- Move the area beginning at Burbank Boulevard and Louise Avenue, then east on Burbank Boulevard to Hayvenhurst Avenue, then south to the Ventura Freeway, then west to Louise Avenue, then north to Burbank Boulevard, from Council District 3 to Council District 2-or-4; and
- Move the area beginning at Burbank Boulevard and Hayvenhurst Avenue, then east on Burbank Boulevard to the Los Angeles River, then southeast to the San Diego Freeway, then south to the Ventura Freeway, then west to Hayvenhurst Avenue, then north to Burbank Boulevard, from Council District 4-or-2 Council District 2-or-4.

PRESENTED BY:



NITHYA RAMAN
Councilmember, 4th District

SECONDED BY

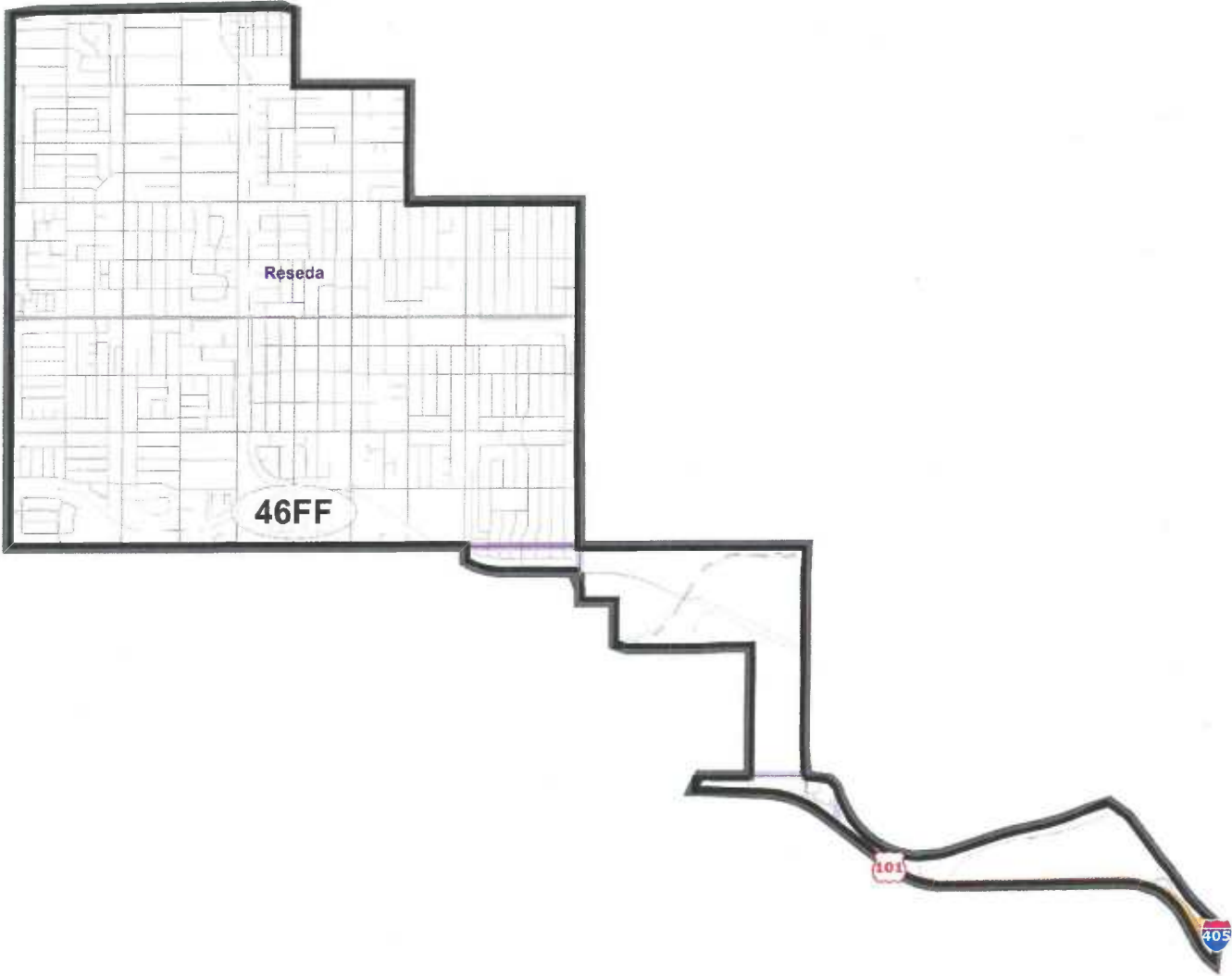


November 2, 2021

arw 49

ORIGINAL

District: 46FF



Field	Value
District	46FF
Population_B20	62,229
% lcvap_D19	44.75%
% wcvap_D19	34.75%
% bcvap_D19	5.25%
% acvap_D19	14.09%
% aocvap_D19	1.12%
% inc_lt35k	26.98%
% inc_35_75K	32.34%
% inc_75_150K	27.81%
% inc_150plus	12.88%
% ed_nhd	23.6%
% ed_ncd	44.69%
% ed_cd	31.71%
% oh_rent	53.67%
% lh_english	30.93%
% lh_spanish	47.57%
% lh_asianlng	8.67%
% lh_othlng	12.83%
% pov_below	14.18%
% emp_unemp	5.62%
% emp_civ_emp	94.19%
% emp_military	0.2%


46-66

MOTION

I MOVE that the matter of the Final Report and Recommendations of the 2021 Los Angeles City Council Redistricting Commission (LACCRC) (CF 20-0668-S7) BE AMENDED, as follows:

- Move the area beginning at Camino Palmero Street and Franklin Avenue, then south on Camino Palmero Street, then south on North Martel Avenue, then east on West Sunset Boulevard, then south on North La Brea Avenue, then west on Fountain Avenue, then north on North Fairfax Avenue, and then west just prior to West Sunset Boulevard to account for the businesses fronting the south side of West Sunset Boulevard to North Laurel Avenue, from Council District 13 to Council District 2-or-4.

PRESENTED BY:



NITHYA RAMAN
Councilmember, 4th District

SECONDED BY



November 2, 2021

arw

41

ORIGINAL

District: 46GG



Field	Value
District	46GG
Population_B20	16,379
% lcvap_D19	11.09%
% wcvap_D19	74.64%
% bcvac_D19	5.38%
% acvac_D19	7.71%
% aocvac_D19	1.26%
% inc_lt35k	29.72%
% inc_35_75K	26.94%
% inc_75_150K	26.32%
% inc_150plus	17.02%
% ed_nhd	3.11%
% ed_ncd	26.66%
% ed_cd	70.23%
% oh_rent	84.96%
% lh_english	63.79%
% lh_spanish	9.83%
% lh_asianlng	4.3%
% lh_othlng	22.08%
% pov_below	14.92%
% emp_unemp	8.08%
% emp_civ_emp	91.65%
% emp_military	0.27%

46-HH

MOTION

I MOVE that the matter of the Final Report and Recommendations of the 2021 Los Angeles City Council Redistricting Commission (LACCRC) (CF 20-0668-S7) BE AMENDED, as follows:

- Move the area beginning at North La Brea Avenue and Franklin Avenue, then south on North La Brea Avenue, then east on West Sunset Boulevard, then south on North Highland Avenue, then east on De Longpre Avenue, then south on Ivar Avenue, then northwest on North Cahuenga Boulevard, then west and south on Cole Avenue, then west on Fountain Avenue, then south on Wilcox Avenue, then west on Lexington Avenue, then south on Seward Street, then west on Willoughby Avenue, then north on North La Brea Avenue, then east on Romaine Street to the entrance of the alley between North La Brea and North Sycamore Avenue, then north along the line of the alley between North La Brea and North Sycamore to Fountain Avenue, from Council District 13 to Council District 2-or-4.

PRESENTED BY:



NITHYA RAMAN
Councilmember, 4th District

SECONDED BY

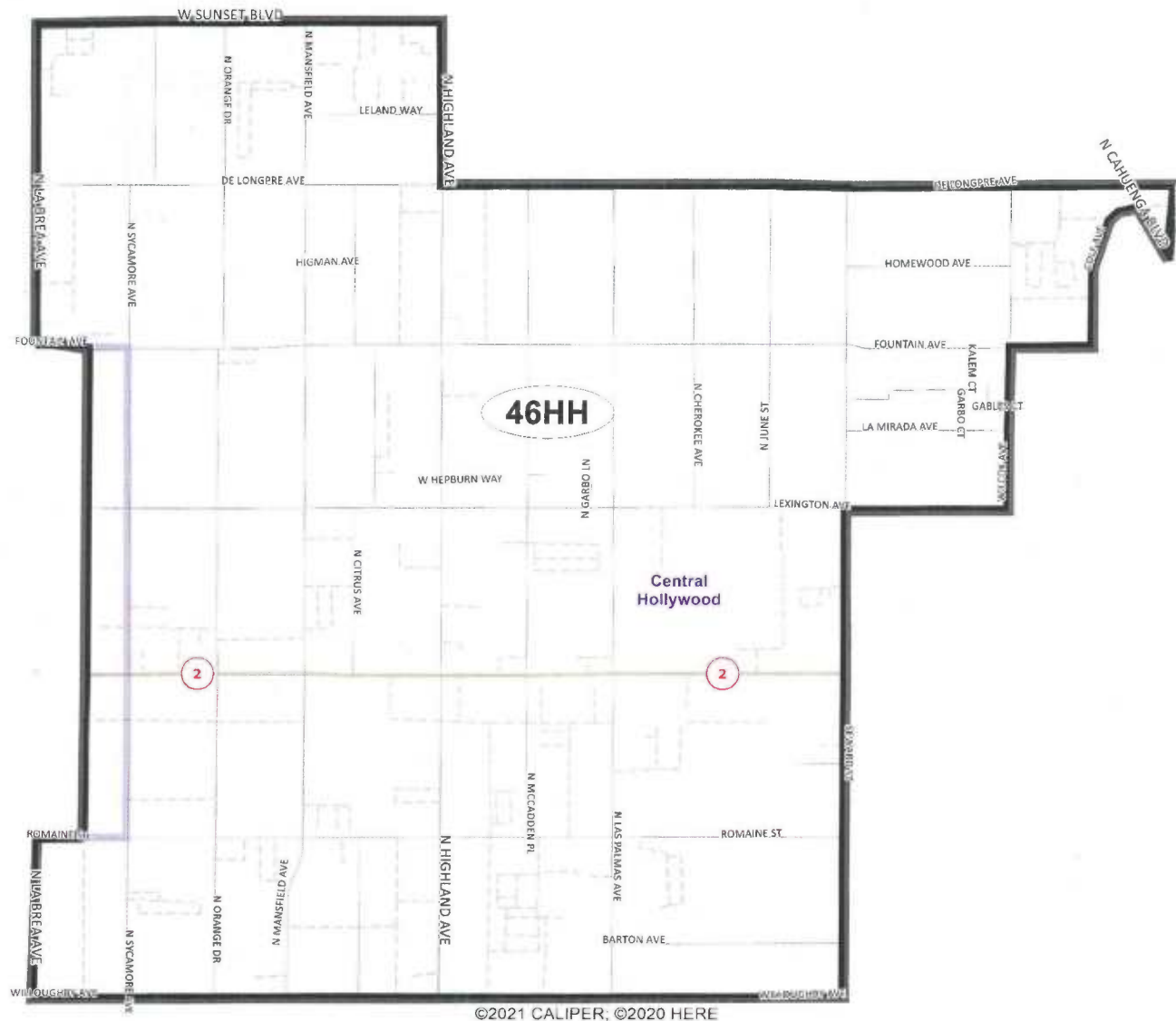


November 2, 2021

arw

ORIGINAL

District: 46HH



Field	Value
District	46HH
Population_B20	6,819
% lcvap_D19	28.54%
% wcvap_D19	53.89%
% bcvacap_D19	10.68%
% acvacap_D19	4.15%
% aocvacap_D19	2.68%
% inc_lt35k	29.77%
% inc_35_75K	36.88%
% inc_75_150K	25.61%
% inc_150plus	7.74%
% ed_nhd	12.65%
% ed_ncd	32.13%
% ed_cd	55.23%
% oh_rent	92.11%
% lh_english	60.83%
% lh_spanish	20.74%
% lh_asianlng	4.54%
% lh_othlng	13.88%
% pov_below	17.88%
% emp_unemp	7.37%
% emp_civ_emp	92.63%
% emp_military	0%

46-II

MOTION

I MOVE that the matter of the Final Report and Recommendations of the 2021 Los Angeles City Council Redistricting Commission (LACCRC) (CF 20-0668-S7) BE AMENDED, as follows:

- Move the area beginning at De Longpre Avenue and North La Brea Avenue, then east on De Longpre Avenue to Ivar Avenue, then south to Cahuenga Boulevard, then northwest to Cole Avenue, then west and curving south to Fountain Avenue, then west to North Las Palmas Avenue, then south to Willoughby Avenue, then west to North La Brea Avenue, then north to Romaine Street, then west to the entrance of the alley between North La Brea and North Sycamore Avenue, then north along the line of the alley between North La Brea and North Sycamore to Fountain Avenue, and then west to North La Brea Avenue, from Council District 13 to Council District 2-or-4.

PRESENTED BY:



NITHYA ARAMAN

Councilmember, 4th District

SECONDED BY



November 2, 2021

arw

ORIGINAL

See map for Motion 46-HH

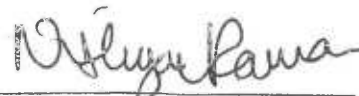
46-JJ

MOTION

I MOVE that the matter of the Final Report and Recommendations of the 2021 Los Angeles City Council Redistricting Commission (LACCRC) (CF 20-0668-S7) BE AMENDED, as follows:


- Move the area beginning at Melrose Avenue and North Arden Boulevard, then east on Melrose Avenue to North Wilton Place, then south to Beverly Boulevard, then east to South Manhattan Place, then south to West 6th Street, then west to South Wilton Place, then south to West 8th Street, then east to South Manhattan Place, then south to West Olympic Boulevard, then west to North La Brea Avenue, then north to Wilshire Boulevard, then east to North Arden Boulevard, and then north to Melrose Avenue, from Council District 5 to Council District 2-or-4; and
- Move the area beginning at Melrose Avenue and North Wilton Place, then east on Melrose Avenue to North Manhattan Place, then south to Clinton Street, then east to Western Ave, then south to Beverly Boulevard, then west to Wilton Place, and then north to Melrose Avenue, from Council District 13 to Council District 2-or-4; and
- Move the area beginning at Willoughby Avenue and North Highland Avenue, then south on Highland Avenue to Melrose Avenue, then west to North El Centro Avenue, then north to Waring Avenue, then west to Wilcox Avenue, then north to Willoughby Avenue, and then west to North Highland Avenue, from Council District 13 to Council District 2-or-4; and
- Move the area beginning at Willoughby Avenue and North La Brea Avenue, then east on Willoughby Avenue to North Highland Avenue, and then south to Melrose Avenue, from Council District 13 to Council District 5.

PRESENTED BY:



NITHYA RAMAN
Councilmember, 4th District

SECONDED BY



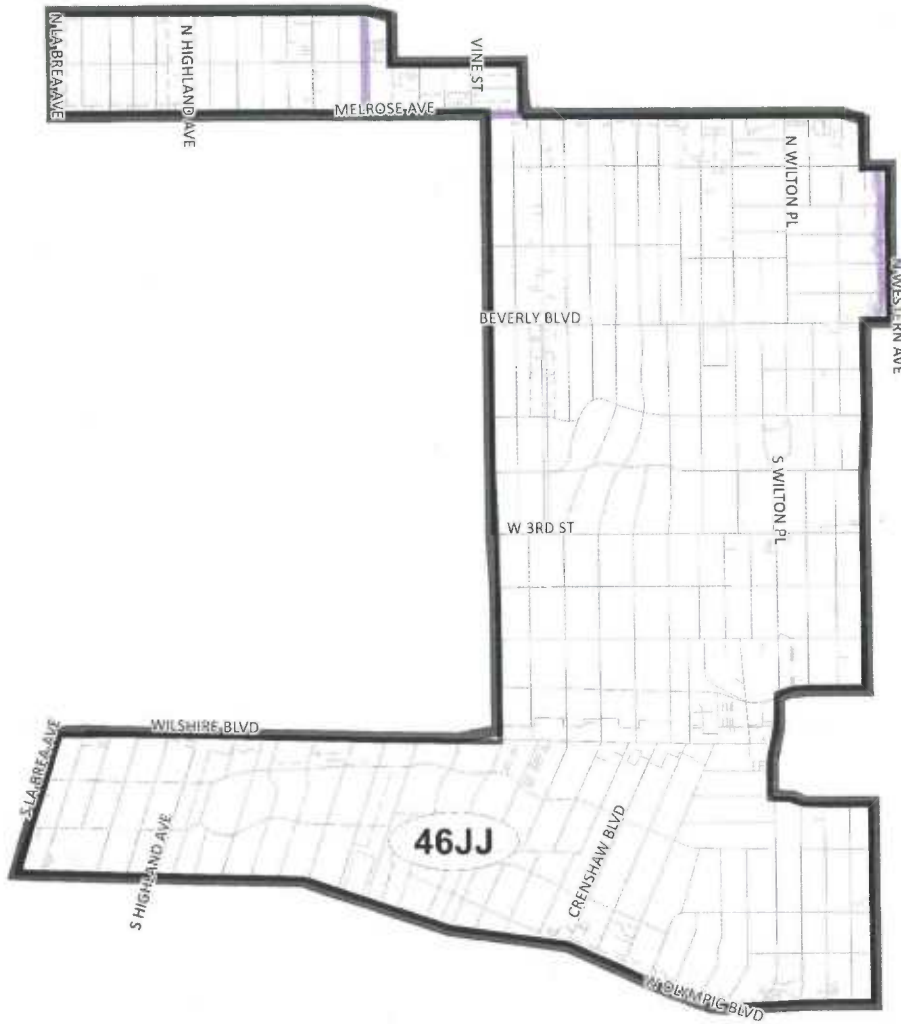
November 2, 2021

arw

43

ORIGINAL

District: 46JJ



Field	Value
District	46JJ
Population_B20	38,943
% lcwvap_D19	19.75%
% wcvap_D19	34.83%
% bcwvap_D19	9.25%
% acwvap_D19	35.29%
% aocwvap_D19	0.9%
% inc_lt35k	28.68%
% inc_35_75K	29.93%
% inc_75_150K	23.5%
% inc_150plus	17.89%
% ed_nhd	13.09%
% ed_ncd	32.47%
% ed_cd	54.44%
% oh_rent	71.61%
% lh_english	39.61%
% lh_spanish	25.01%
% lh_asianlng	31.6%
% lh_othing	3.78%
% pov_below	14.44%
% emp_unemp	4.49%
% emp_civ_emp	95.51%
% emp_military	0%

46-KK

MOTION

I MOVE that the matter of the Final Report and Recommendations of the 2021 Los Angeles City Council Redistricting Commission (LACCRC) (CF 20-0668-S7) BE AMENDED, as follows:

- Move the area beginning at Beverly Boulevard and South Arden Boulevard, then east on Beverly Boulevard to Western Avenue, then south to the alley south of Western Avenue, then west on the alley south of Western Avenue, then south on down the alley west of Western Avenue, then west on the alley south of West 2nd Street, then south on South Manhattan Place, then east on West 3rd Street, then south on Western Avenue, then west on 6th Street, then south on South Wilton Place, then west on Wilshire Boulevard, and then north on South Arden Boulevard to Beverly Boulevard, from Council District 5 to Council District 13.

PRESENTED BY:



MITCH O'FARRELL

Councilmember, 13th District

SECONDED BY



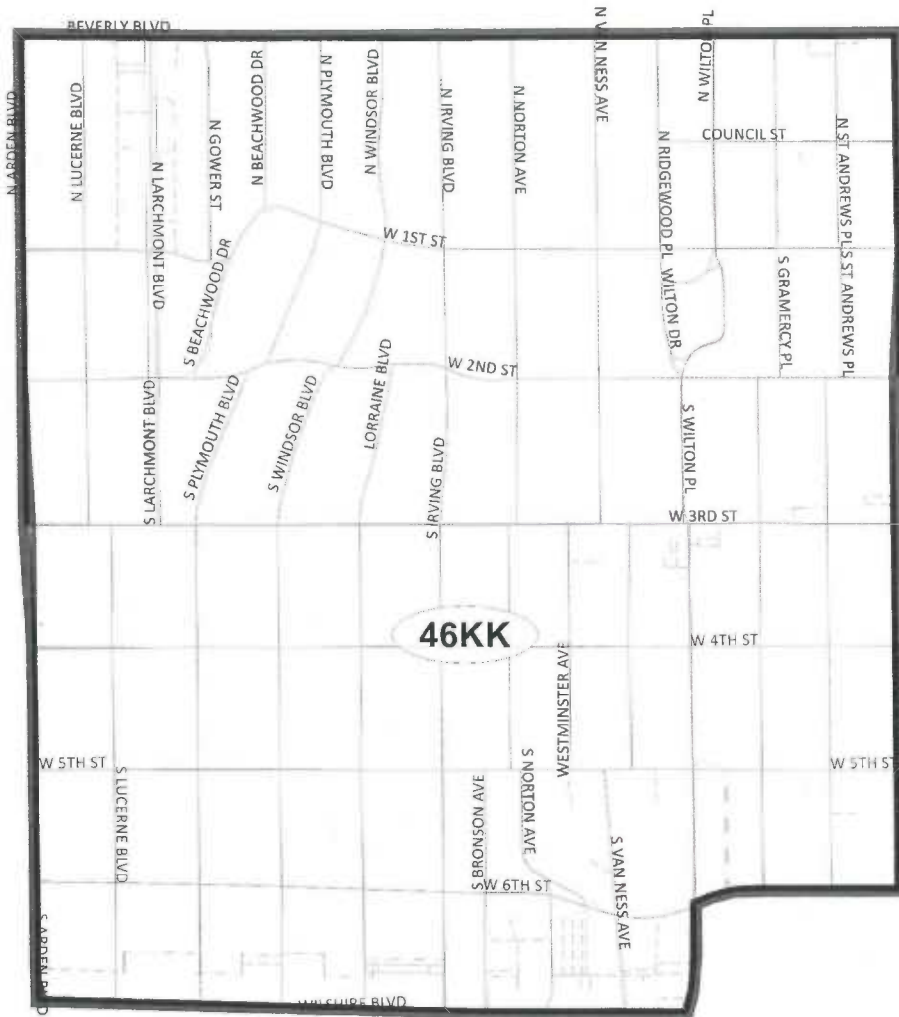
November 2, 2021

arw

51

ORIGINAL

District: 46KK



Field	Value
District	46KK
Population_B20	13,155
% lcvarp_D19	17.75%
% wcvap_D19	33.17%
% bcvarp_D19	9.55%
% acvarp_D19	38.57%
% aocvarp_D19	1.06%
% inc_lt35k	28.23%
% inc_35_75K	31.59%
% inc_75_150K	22.42%
% inc_150plus	17.76%
% ed_nhd	12.69%
% ed_ncd	34.31%
% ed_cd	53%
% oh_rent	72.39%
% lh_english	39.25%
% lh_spanish	20.17%
% lh_asianlng	36.7%
% lh_othlng	3.88%
% pov_below	12.08%
% emp_unemp	5.09%
% emp_civ_emp	94.91%
% emp_military	0%

46-LL

MOTION

I MOVE that the matter of the Final Report and Recommendations of the 2021 Los Angeles City Council Redistricting Commission (LACCRC) (CF 20-0668-S7) BE AMENDED, as follows:

- Move the area beginning at Melrose Avenue and North Arden Boulevard, then east on Melrose Avenue to North Wilton Place, then south to Beverly Boulevard, then west to North Arden Boulevard, then north to Melrose Avenue, from Council District 5 to Council District 13.

PRESENTED BY:



MITCH O'FARRELL
Councilmember, 13th District

SECONDED BY



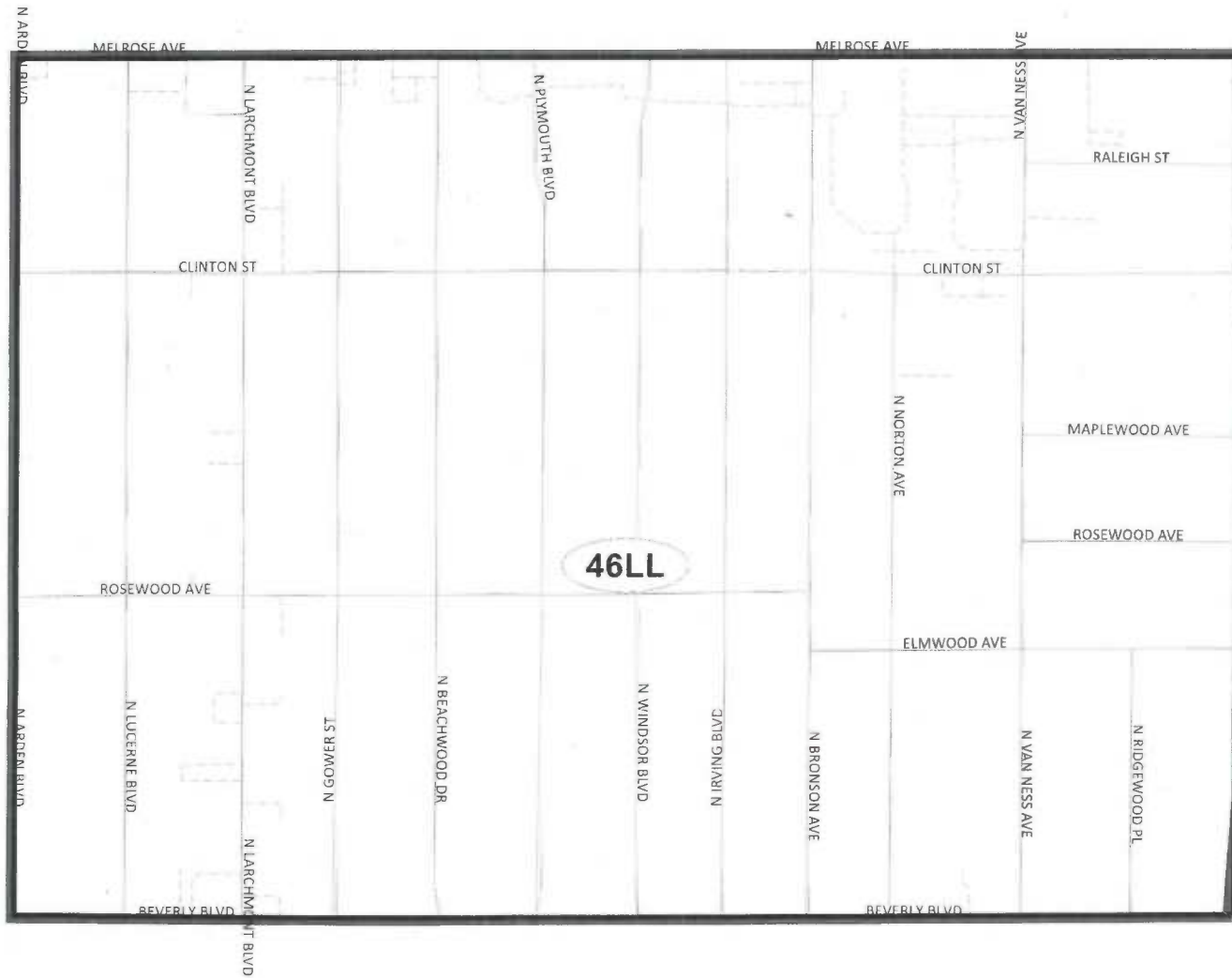
November 2, 2021

arw

46

ORIGINAL

District: 46LL

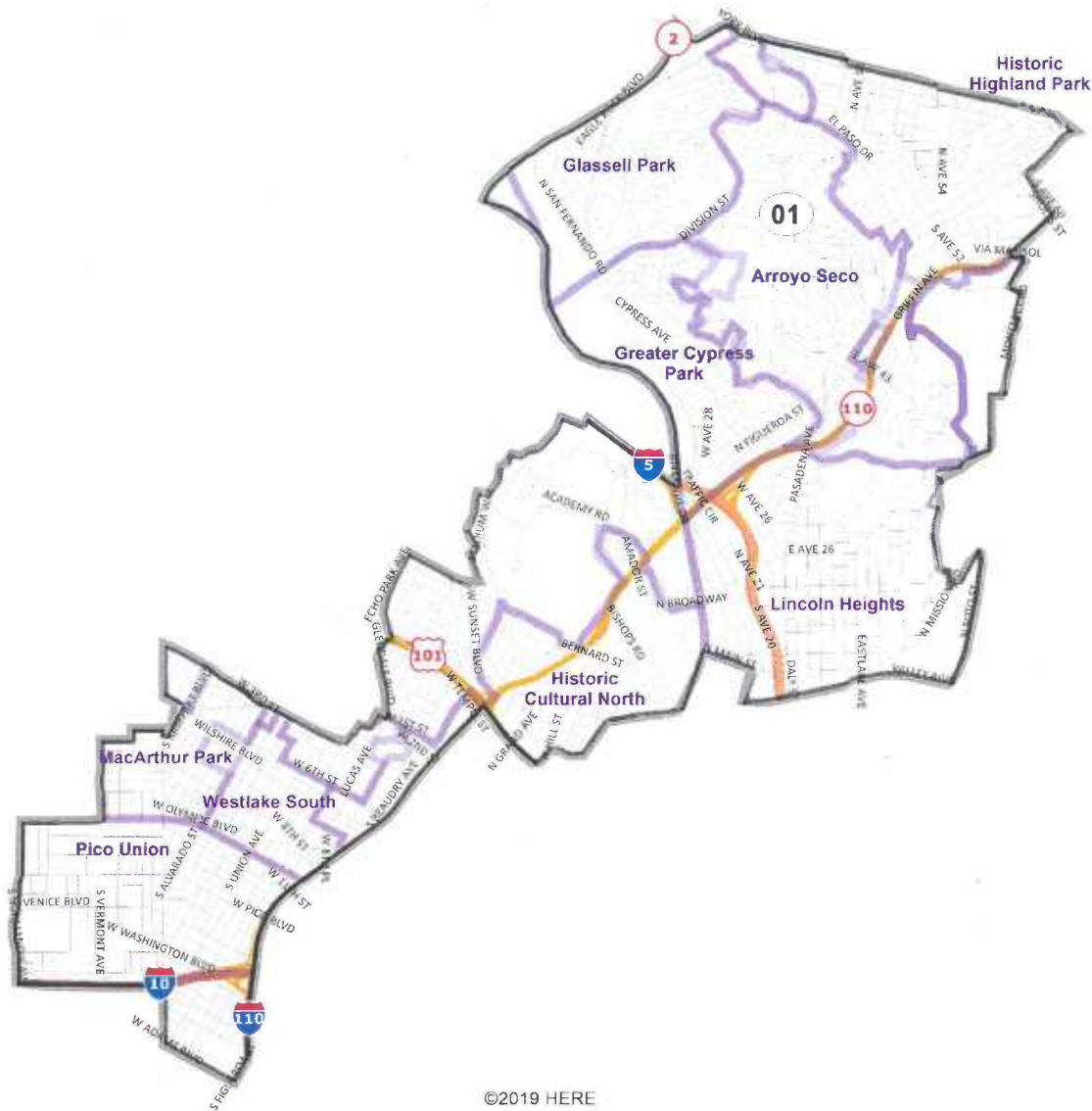


Field	Value
District	46LL
Population_B20	4,202
% icvap_D19	17.08%
% wcvap_D19	52.17%
% bcvap_D19	6.52%
% acvap_D19	23.91%
% aocvap_D19	0%
% inc_lt35k	24.9%
% inc_35_75K	24.11%
% inc_75_150K	26.04%
% inc_150plus	24.95%
% ed_nhd	6.15%
% ed_ncd	23.28%
% ed_cd	70.57%
% oh_rent	60.28%
% lh_english	60.8%
% lh_spanish	15.52%
% lh_asianlng	18.37%
% lh_othlng	5.31%
% pov_below	11.5%
% emp_unemp	4.79%
% emp_civ_emp	95.21%
% emp_military	0%

Attachment B

Minimum Change Map: Council District Maps

District: 01



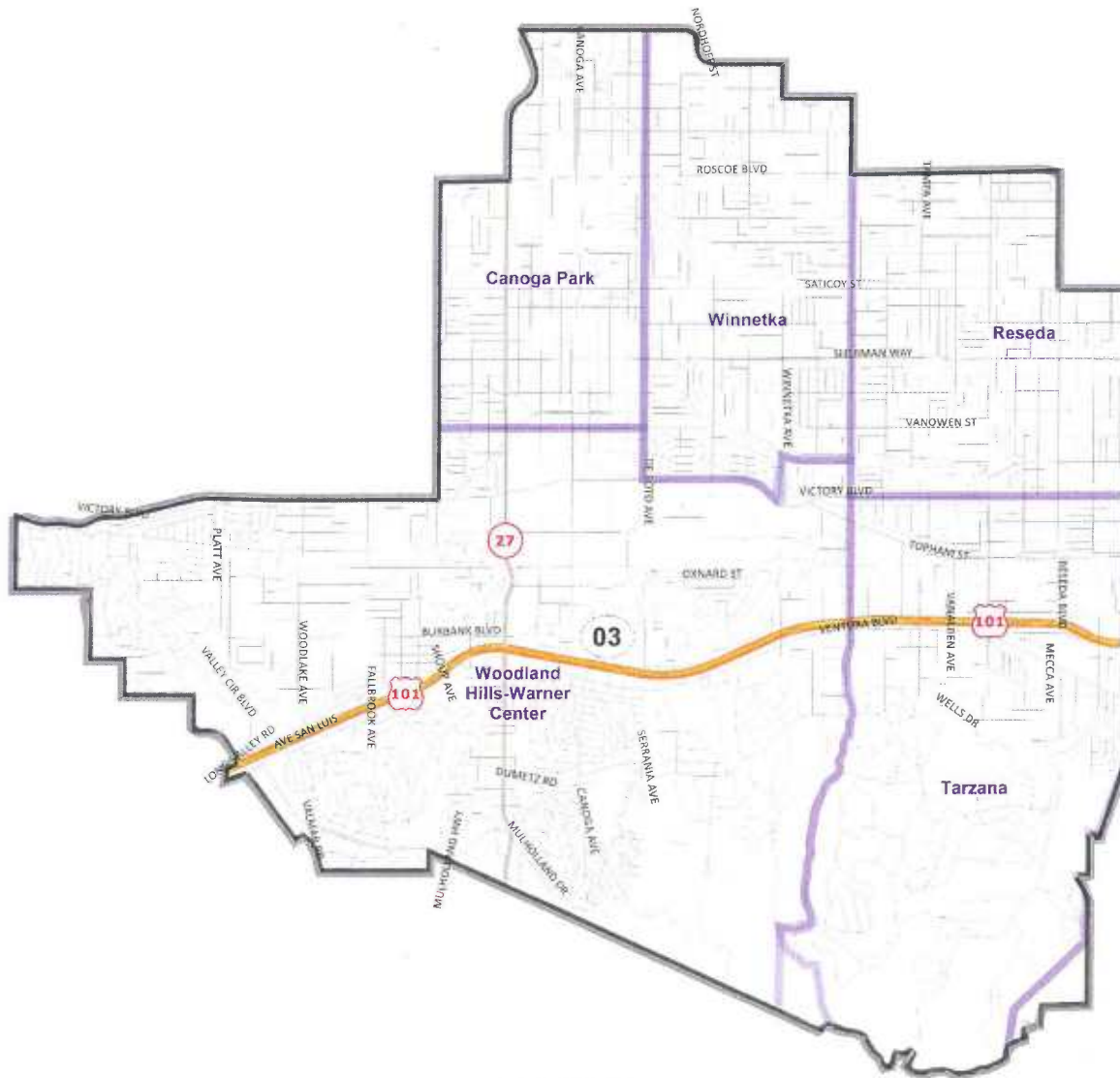
©2019 HERE

Field	Value
District	01
Population_B20	246340.33
Deviation	-14,470.67
% Deviation	-5.55%
% lcvap_D19	51.31%
% wcvap_D19	18.7%
% bcvap_D19	6.32%
% acvap_D19	22.51%
% aocvap_D19	1.13%
% inc_lt35k	42.08%
% inc_35_75K	29.93%
% inc_75_150K	20.24%
% inc_150plus	7.75%
% ed_nhd	37.44%
% ed_ncd	32.83%
% ed_cd	29.73%
% oh_rent	81.25%
% lh_english	23.35%
% lh_spanish	59.46%
% lh_asianlng	15%
% lh_othlng	2.19%
% pov_below	25.62%
% emp_unemp	7.49%
% emp_civ_emp	92.46%
% emp_military	0.06%

District: 02

Field	Value
District	02
Population_B20	264998.90
Deviation	4,187.9
% Deviation	1.61%
% lcwap_D19	31.07%
% wcwap_D19	53.85%
% bcwap_D19	6.27%
% acvap_D19	7.7%
% aocvap_D19	1.07%
% inc_lt35k	30.53%
% inc_35_75K	27.93%
% inc_75_150K	25.71%
% inc_150plus	15.83%
% ed_nhd	17.52%
% ed_ncd	38.05%
% ed_cd	44.43%
% oh_rent	66.72%
% lh_english	44.26%
% lh_spanish	35.71%
% lh_asianing	4.77%
% lh_othing	15.27%
% pov_below	15.93%
% emp_unemp	6.33%
% emp_civ_emp	93.63%
% emp_military	0.03%

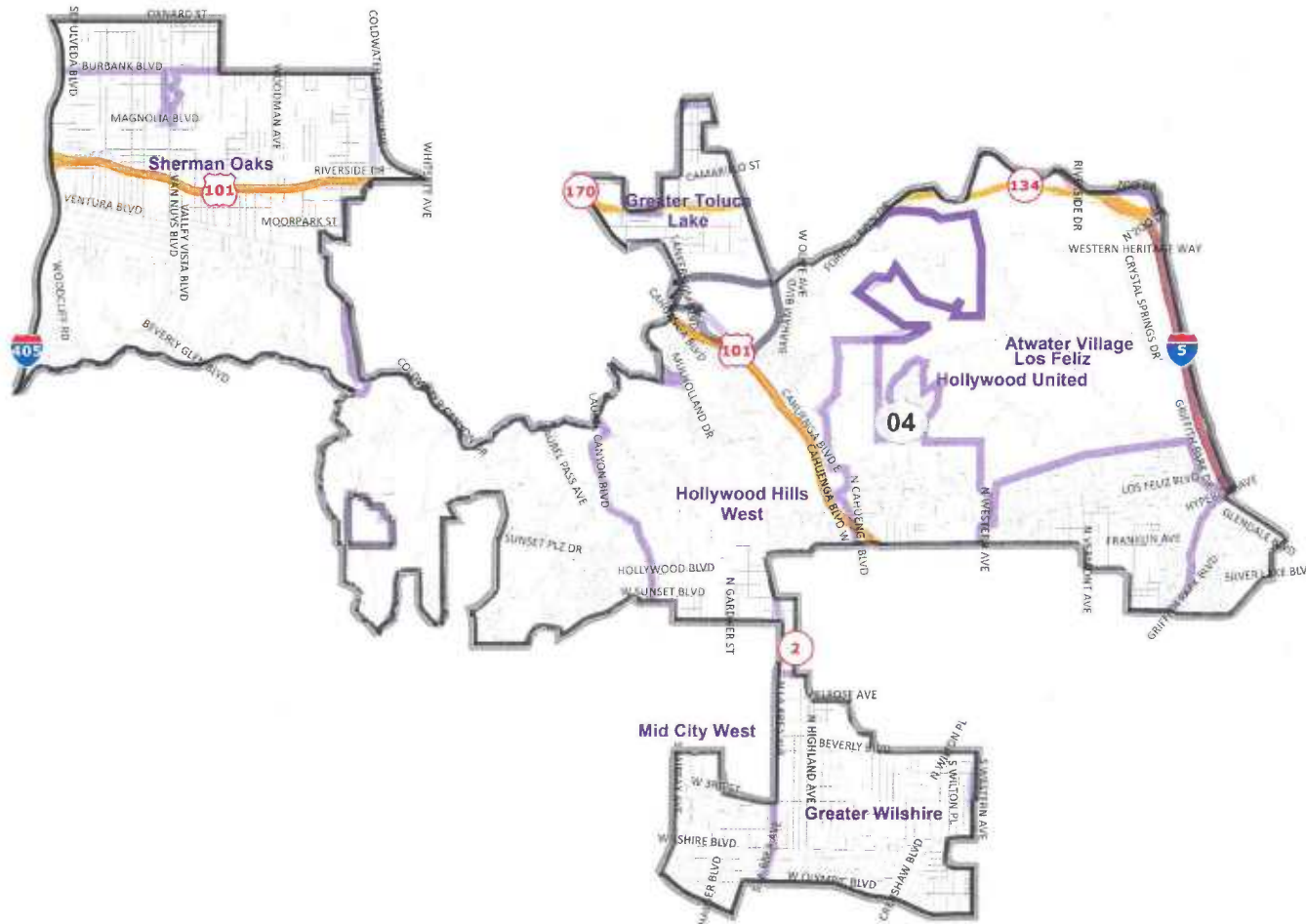
District: 03



©2019 HERE

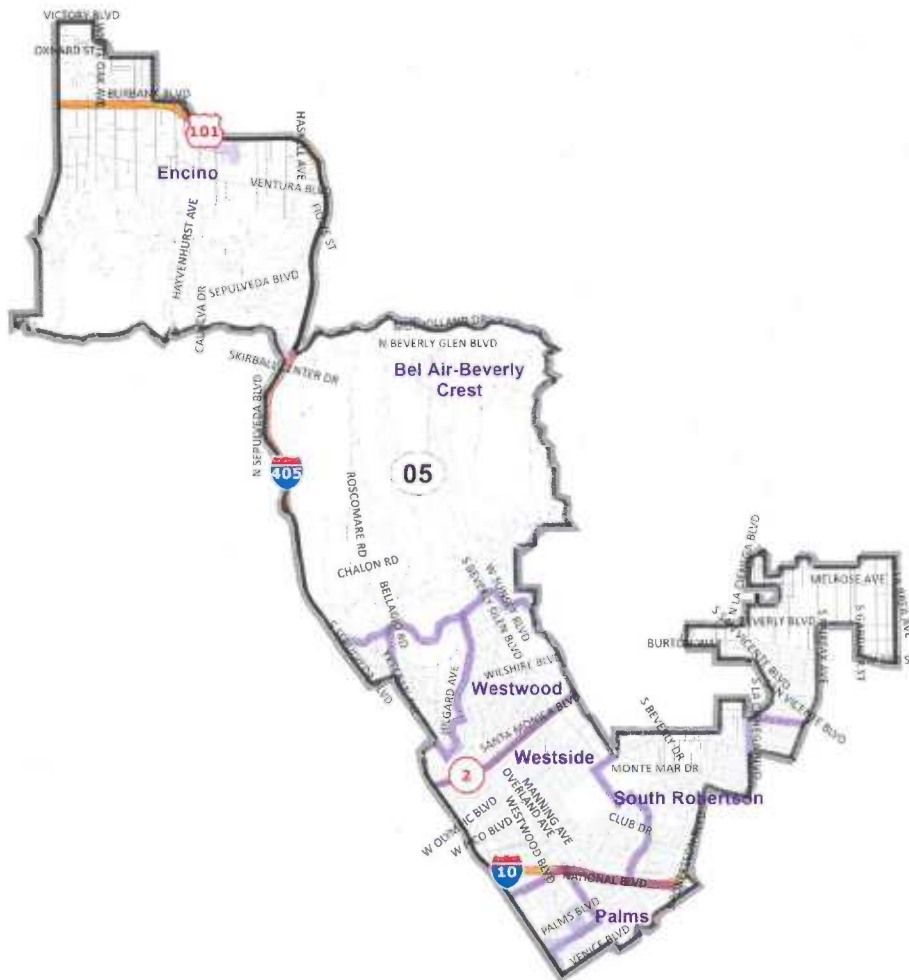
Field	Value
District	03
Population_B20	271052.57
Deviation	10,241.57
% Deviation	3.93%
% lcvap_D19	29.87%
% wcvap_D19	50.25%
% bcvap_D19	5.81%
% acvap_D19	13.12%
% aocvap_D19	0.95%
% inc_lt35k	24.3%
% inc_35_75K	27.42%
% inc_75_150K	28.7%
% inc_150plus	19.57%
% ed_nhd	17.01%
% ed_ncd	40.31%
% ed_cd	42.67%
% oh_rent	52.66%
% lh_english	42.7%
% lh_spanish	33.36%
% lh_asianlng	8%
% lh_othlng	15.93%
% pov_below	12.65%
% emp_unemp	5.79%
% emp_civ_emp	94.16%
% emp_military	0.06%

District: 04



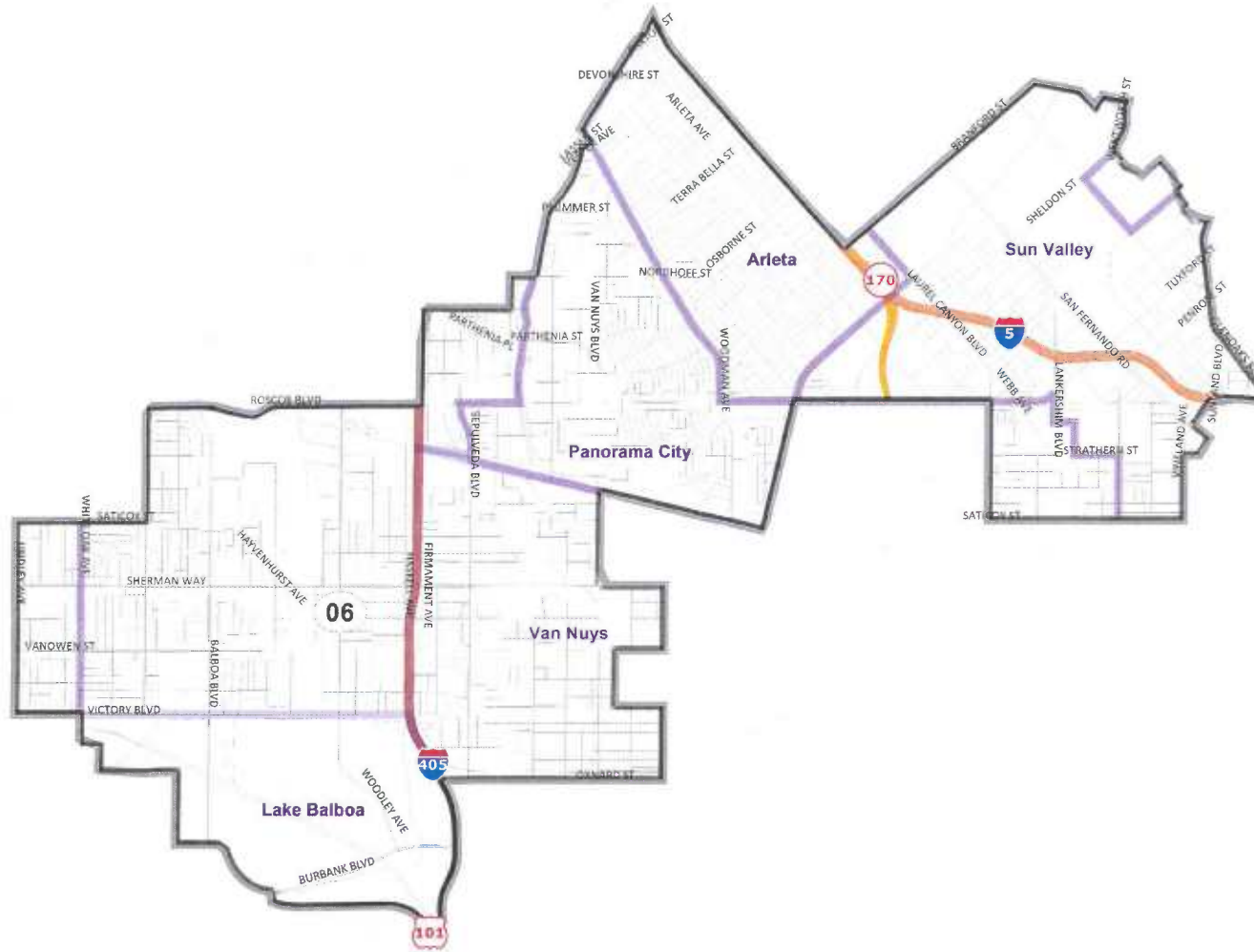
Field	Value
District	04
Population_B20	245357.04
Deviation	-15,453.96
% Deviation	-5.93%
% lcvap_D19	13.58%
% wcvap_D19	66.06%
% bcvap_D19	6.38%
% acvap_D19	12.9%
% aocvap_D19	1.07%
% inc_lt35k	20.9%
% inc_35_75K	24.15%
% inc_75_150K	28.47%
% inc_150plus	26.47%
% ed_nhd	5.16%
% ed_ncd	27.59%
% ed_cd	67.25%
% oh_rent	64.6%
% lh_english	65.06%
% lh_spanish	12.05%
% lh_asianlng	9.88%
% lh_othlng	13%
% pov_below	10.04%
% emp_unemp	6.07%
% emp_civ_emp	93.86%
% emp_military	0.08%

District: 05



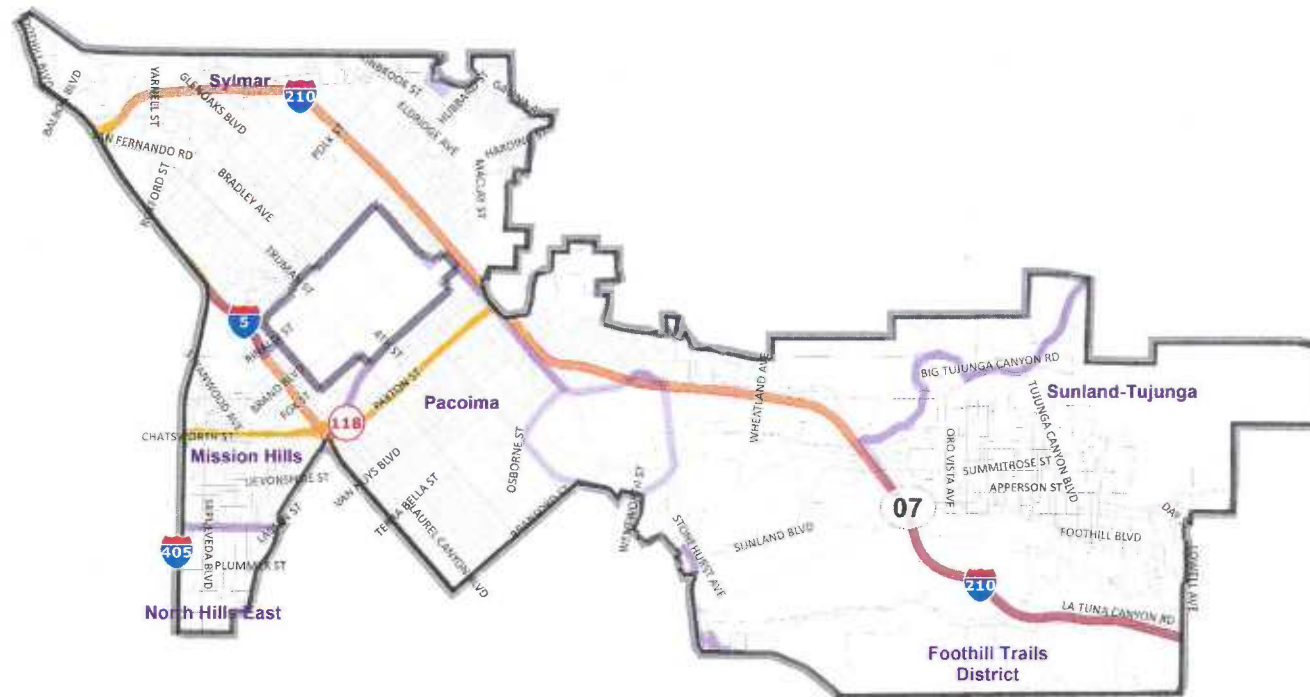
Field	Value
District	05
Population_B20	262647.63
Deviation	1,836.63
% Deviation	0.7%
% lcvap_D19	10.76%
% wcvap_D19	67.42%
% bcvap_D19	5.01%
% acvap_D19	15.51%
% aocvap_D19	1.32%
% inc_lt35k	20.71%
% inc_35_75K	21.29%
% inc_75_150K	28.77%
% inc_150plus	29.23%
% ed_nhd	4.46%
% ed_ncd	24.46%
% ed_cd	71.07%
% oh_rent	60.78%
% lh_english	61.33%
% lh_spanish	8.81%
% lh_asianIng	8.99%
% lh_othIng	20.87%
% pov_below	11.93%
% emp_unemp	5.5%
% emp_civ_emp	94.48%
% emp_military	0.02%

District: 06

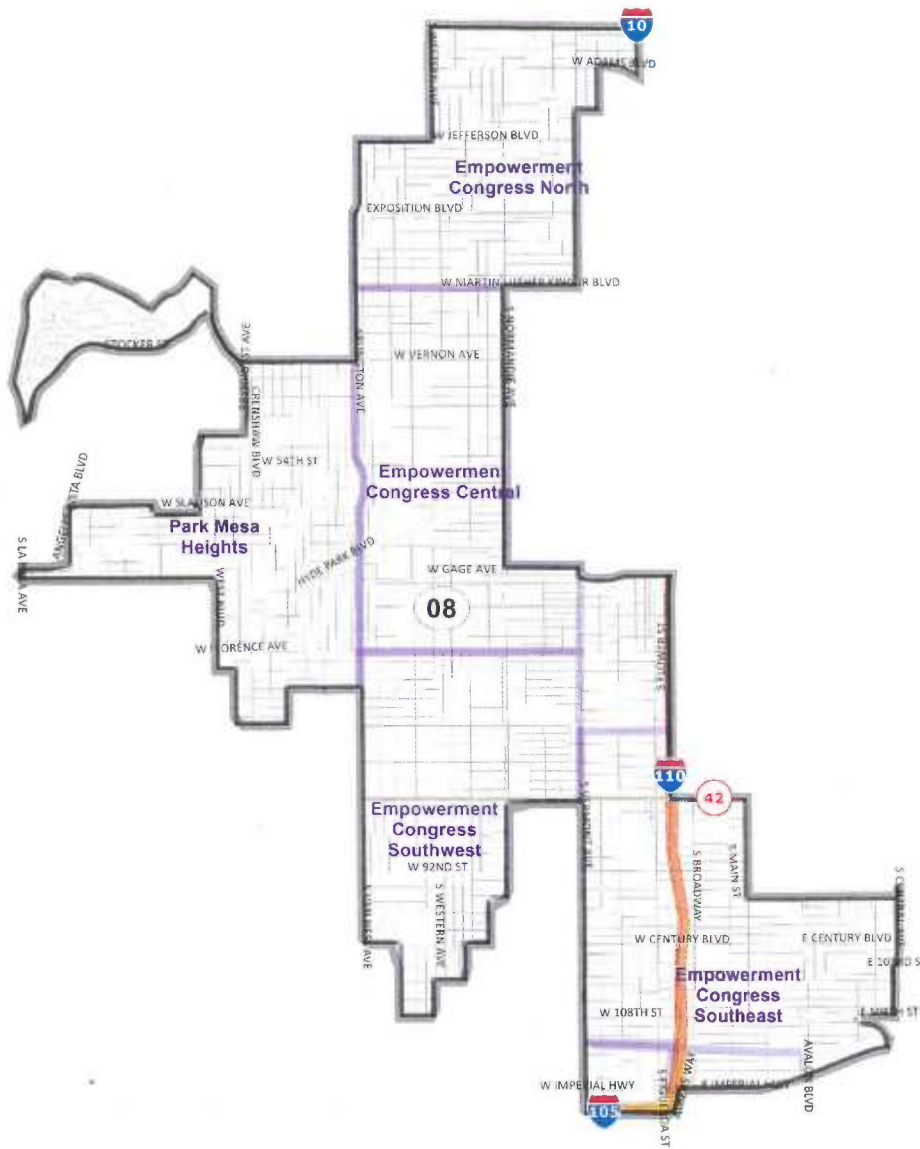


Field	Value
District	06
Population_B20	269451.09
Deviation	8,640.09
% Deviation	3.31%
% lcvap_D19	56.44%
% wcvap_D19	24.3%
% bcvap_D19	5.97%
% acvap_D19	12.45%
% aocvap_D19	0.89%
% inc_lt35k	32.96%
% inc_35_75K	32.83%
% inc_75_150K	25.18%
% inc_150plus	9.03%
% ed_nhd	32.25%
% ed_ncd	42.8%
% ed_cd	24.95%
% oh_rent	63.01%
% lh_english	22.93%
% lh_spanish	63.18%
% lh_asianlng	7.51%
% lh_othlng	6.37%
% pov_below	19.11%
% emp_unemp	7.13%
% emp_civ_emp	92.83%
% emp_military	0.03%

District: 07



Field	Value
District	07
Population_B20	266275.53
Deviation	5,464.53
% Deviation	2.1%
% lcvarp_D19	59.01%
% wcvap_D19	27.54%
% bcvarp_D19	4.47%
% acvarp_D19	8.03%
% aocvarp_D19	0.96%
% inc_lt35k	26.33%
% inc_35_75K	27.95%
% inc_75_150K	32.14%
% inc_150plus	13.58%
% ed_nhd	29.32%
% ed_ncd	45.23%
% ed_cd	25.46%
% oh_rent	39.29%
% lh_english	29.41%
% lh_spanish	59.05%
% lh_asianlng	4.8%
% lh_othlng	6.75%
% pov_below	15.02%
% emp_unemp	4.98%
% emp_civ_emp	94.99%
% emp_military	0.03%

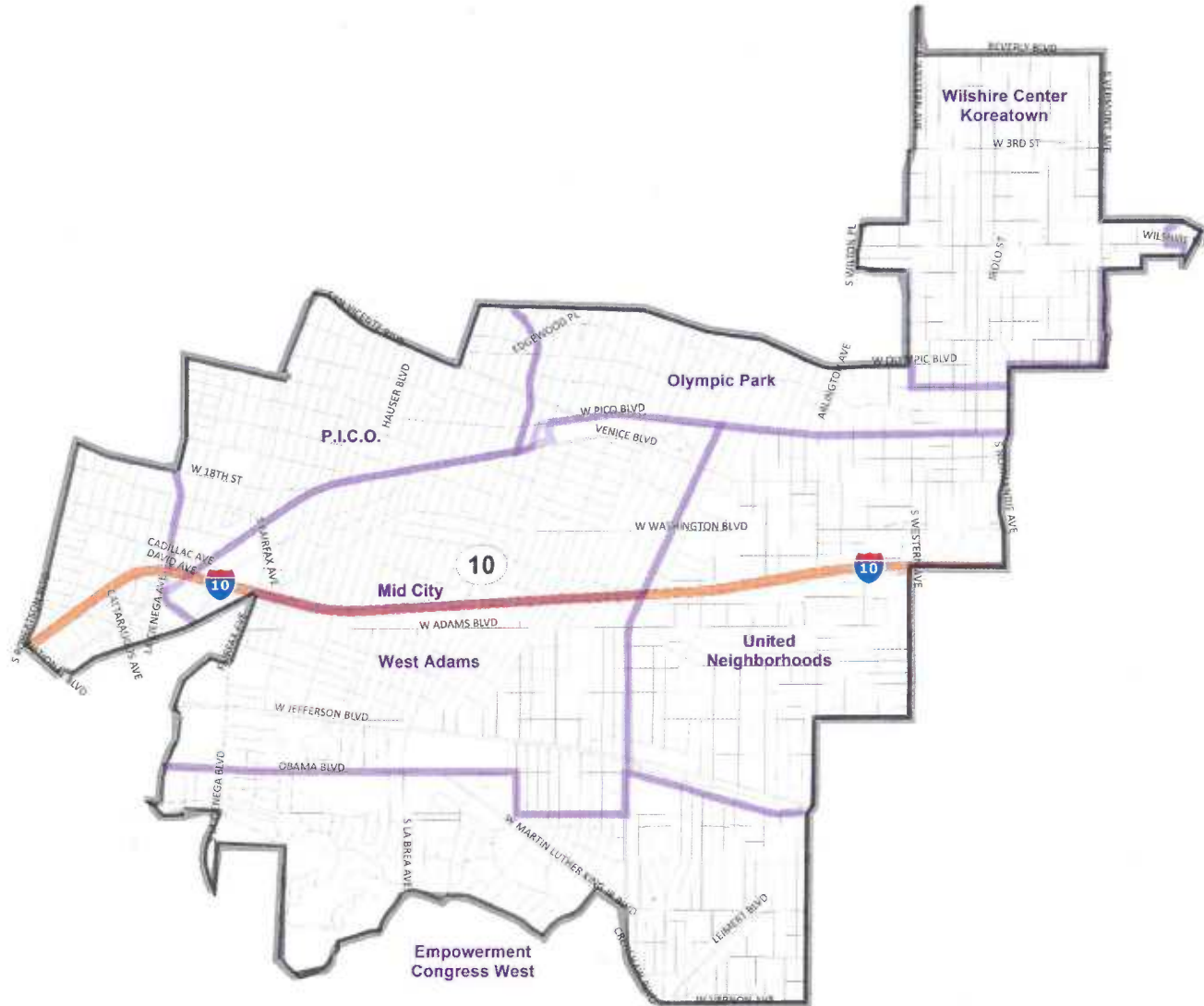
District: 08

Field	Value
District	08
Population_B20	257549.44
Deviation	-3,261.56
% Deviation	-1.25%
% lcvap_D19	41.48%
% wcvap_D19	3.89%
% bcvap_D19	51.12%
% acvap_D19	2.32%
% aocvap_D19	1.24%
% inc_lt35k	42.84%
% inc_35_75K	28.36%
% inc_75_150K	22.38%
% inc_150plus	6.42%
% ed_nhd	33.36%
% ed_ncd	47.01%
% ed_cd	19.64%
% oh_rent	60.57%
% lh_english	42.23%
% lh_spanish	54.03%
% lh_asianling	1.84%
% lh_othling	1.9%
% pov_below	25.13%
% emp_unemp	7.81%
% emp_civ_emp	92.16%
% emp_military	0.03%

District: 09



Field	Value
District	09
Population_B20	256098.00
Deviation	-4,713
% Deviation	-1.81%
% lcvarp_D19	64.87%
% wcvarp_D19	6.68%
% bcvarp_D19	23.98%
% acvarp_D19	3.59%
% aocvarp_D19	0.81%
% inc_lt35k	46.75%
% inc_35_75K	32.12%
% inc_75_150K	17.69%
% inc_150plus	3.45%
% ed_nhd	51.44%
% ed_ncd	37.79%
% ed_cd	10.77%
% oh_rent	74.23%
% lh_english	20.31%
% lh_spanish	76.9%
% lh_asianlng	1.71%
% lh_othlng	1.08%
% pov_below	32.3%
% emp_unemp	8.78%
% emp_civ_emp	91.2%
% emp_military	0.02%

District: 10

©2019 HERE

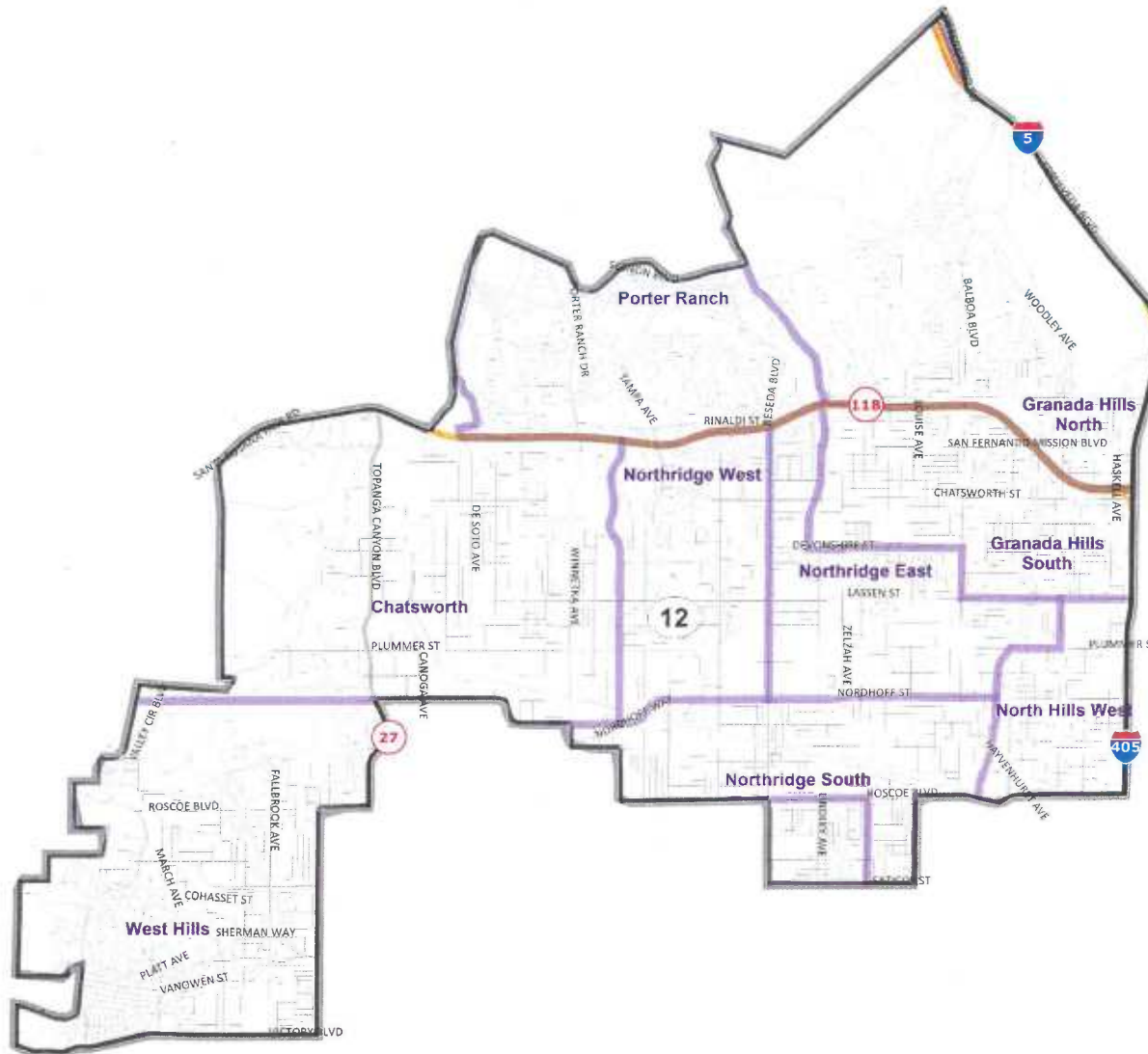
Field	Value
District	10
Population_B20	269199.18
Deviation	8,388.18
% Deviation	3.22%
% lcvap_D19	32.45%
% wcvap_D19	16.14%
% bcvap_D19	32.12%
% acvap_D19	17.37%
% aocvap_D19	1.87%
% inc_It35k	38.23%
% inc_35_75K	32.37%
% inc_75_150K	20.59%
% inc_150plus	8.82%
% ed_nhd	24.99%
% ed_ncd	38.9%
% ed_cd	36.1%
% oh_rent	77.69%
% lh_english	37.11%
% lh_spanish	44.07%
% lh_asianlng	14.73%
% lh_othlng	4.09%
% pov_below	19.42%
% emp_unemp	5.66%
% emp_civ_emp	94.31%
% emp_military	0.03%

District: 11



Field	Value
District	11
Population_B20	270697.00
Deviation	9,886
% Deviation	3.79%
% lcvap_D19	15.19%
% wcvap_D19	64.23%
% bcvap_D19	6.21%
% acvap_D19	13.08%
% aocvap_D19	1.3%
% inc_lt35k	18.85%
% inc_35_75K	18.83%
% inc_75_150K	28.37%
% inc_150plus	33.95%
% ed_nhd	6.37%
% ed_ncd	23.86%
% ed_cd	69.76%
% oh_rent	56.85%
% lh_english	68.73%
% lh_spanish	14.66%
% lh_asianIng	6.79%
% lh_othIng	9.82%
% pov_below	9.94%
% emp_unemp	4.49%
% emp_civ_emp	95.38%
% emp_military	0.13%

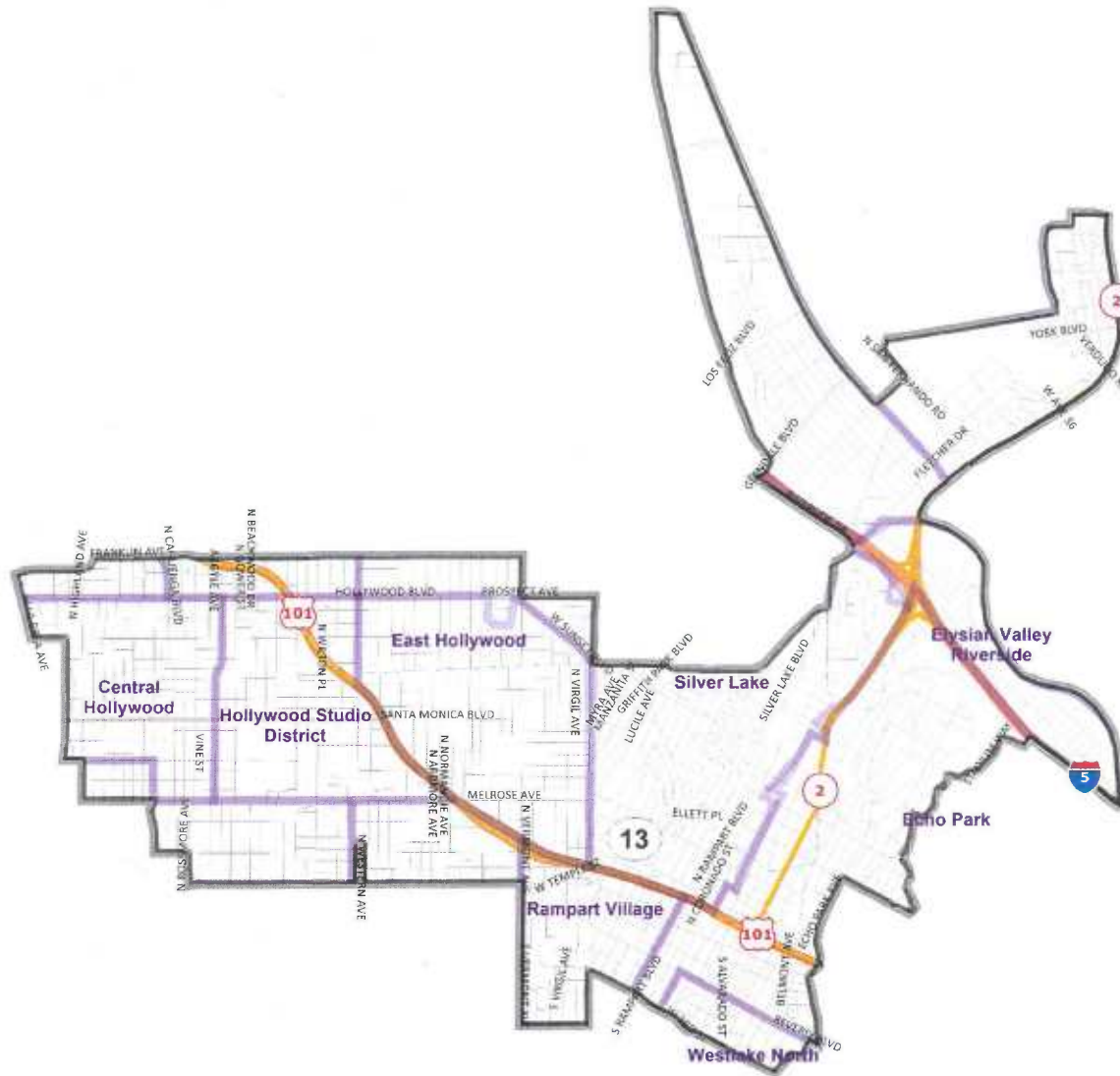
District: 12



©2019 HERE

Field	Value
District	12
Population_B20	270631.00
Deviation	9,820
% Deviation	3.77%
% lcvap_D19	24.63%
% wcvap_D19	50.1%
% bcvap_D19	5.61%
% acvap_D19	18.45%
% aocvap_D19	1.23%
% inc_lt35k	17.69%
% inc_35_75K	21.81%
% inc_75_150K	33.53%
% inc_150plus	26.96%
% ed_nhd	10.11%
% ed_ncd	39.29%
% ed_cd	50.59%
% oh_rent	32%
% lh_english	52.34%
% lh_spanish	21.05%
% lh_asianlng	12.47%
% lh_othlng	14.15%
% pov_below	8.52%
% emp_unemp	5.08%
% emp_civ_emp	94.83%
% emp_military	0.09%

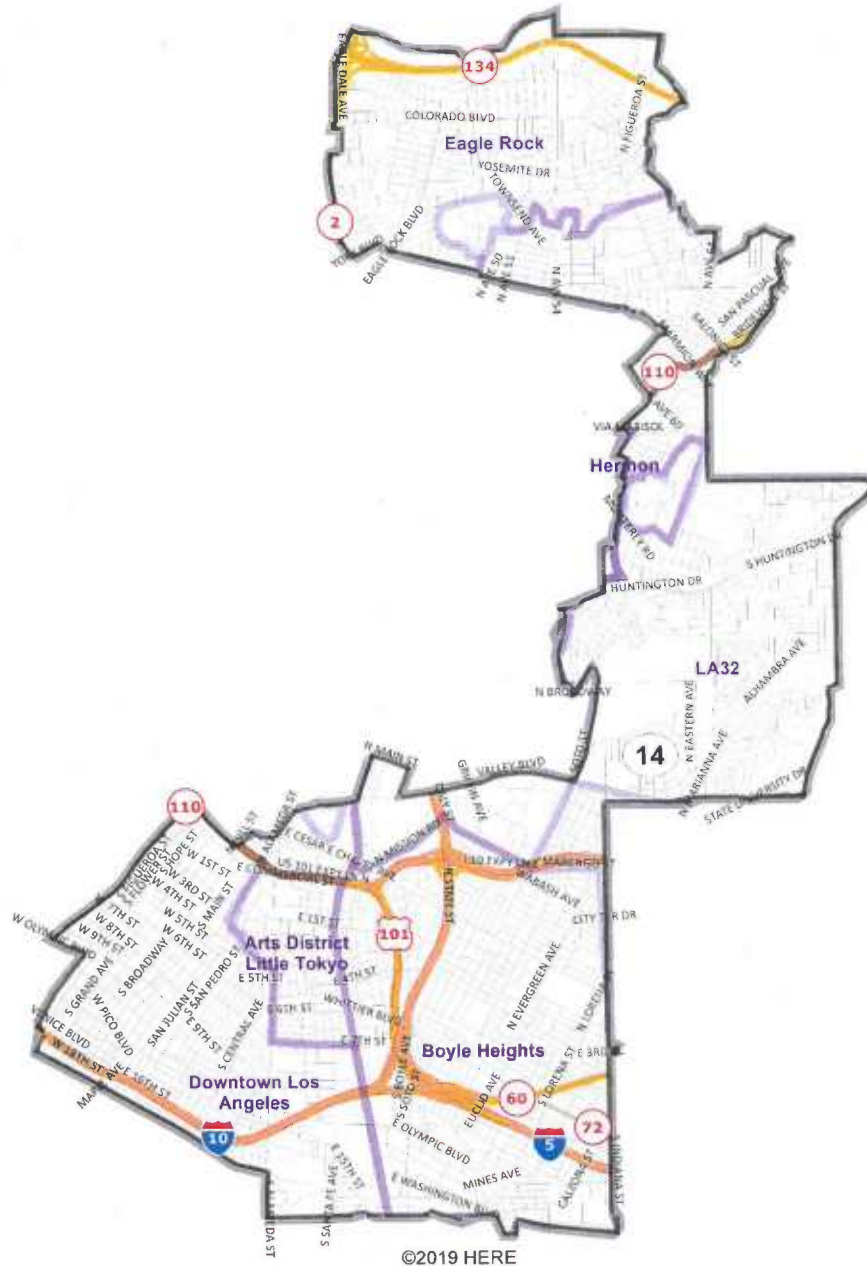
District: 13



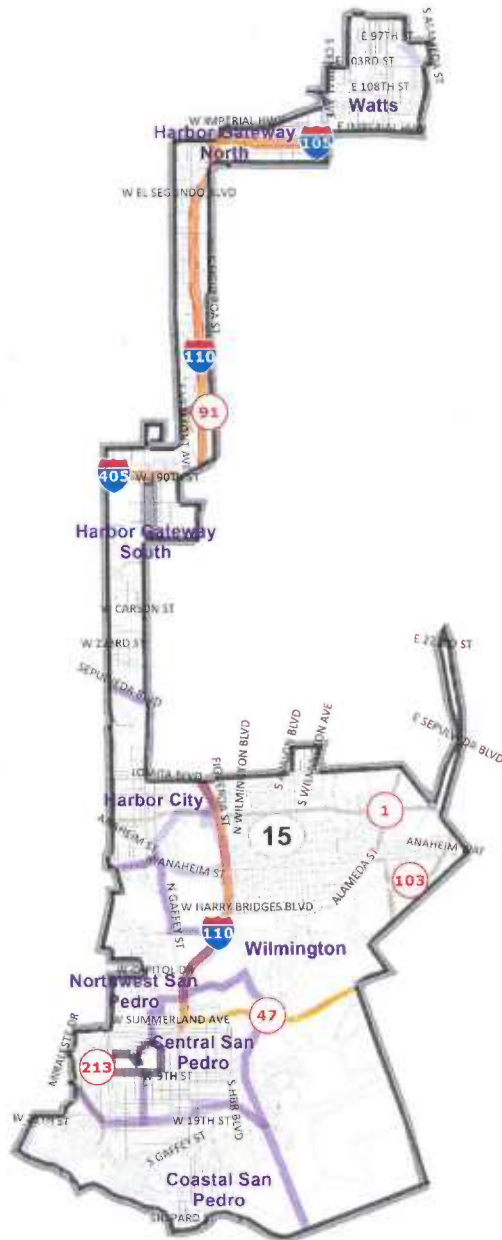
©2019 HERE

Field	Value
District	13
Population_B20	245778.17
Deviation	-15,032.83
% Deviation	-5.76%
% lcvap_D19	35.66%
% wcvap_D19	38.28%
% bcvap_D19	6.4%
% acvap_D19	18.03%
% aocvap_D19	1.56%
% inc_lt35k	35.41%
% inc_35_75K	30.24%
% inc_75_150K	23.92%
% inc_150plus	10.44%
% ed_nhd	21.34%
% ed_ncd	35.36%
% ed_cd	43.3%
% oh_rent	83.75%
% lh_english	35.93%
% lh_spanish	42.84%
% lh_asianlng	13.58%
% lh_othlng	7.65%
% pov_below	19.48%
% emp_unemp	6.39%
% emp_civ_emp	93.6%
% emp_military	0.01%

District: 14



Field	Value
District	14
Population_B20	257735.14
Deviation	-3,075.86
% Deviation	-1.18%
% lcvap_D19	53.85%
% wcvap_D19	19.9%
% bcvap_D19	9.26%
% acvap_D19	15.52%
% aocvap_D19	1.45%
% inc_lt35k	37.44%
% inc_35_75K	24.98%
% inc_75_150K	23.61%
% inc_150plus	13.97%
% ed_nhd	29.28%
% ed_ncd	36.75%
% ed_cd	33.97%
% oh_rent	70.06%
% lh_english	33.38%
% lh_spanish	54.14%
% lh_asianIng	9.98%
% lh_othIng	2.5%
% pov_below	23.19%
% emp_unemp	6.8%
% emp_civ_emp	93.16%
% emp_military	0.04%

District: 15

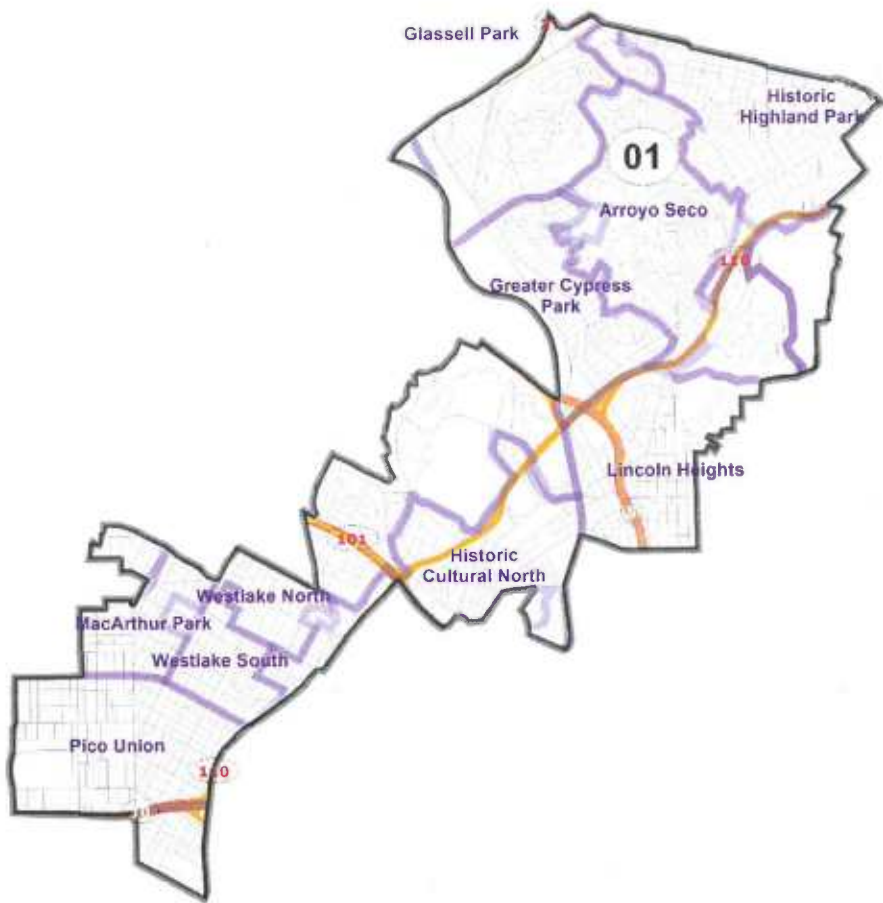
©2019 HERE

Field	Value
District	15
Population_B20	258310.00
Deviation	-2,501
% Deviation	-0.96%
% lcvap_D19	52.27%
% wcvap_D19	21.77%
% bcvap_D19	15.2%
% acvap_D19	9.08%
% aocvap_D19	1.65%
% inc_lt35k	34.31%
% inc_35_75K	29.96%
% inc_75_150K	23.98%
% inc_150plus	11.74%
% ed_nhd	29.54%
% ed_ncd	45.08%
% ed_cd	25.38%
% oh_rent	60%
% lh_english	38.22%
% lh_spanish	53.51%
% lh_asianlng	5.66%
% lh_othlng	2.62%
% pov_below	21.69%
% emp_unemp	7.49%
% emp_civ_emp	92.21%
% emp_military	0.3%

Attachment C

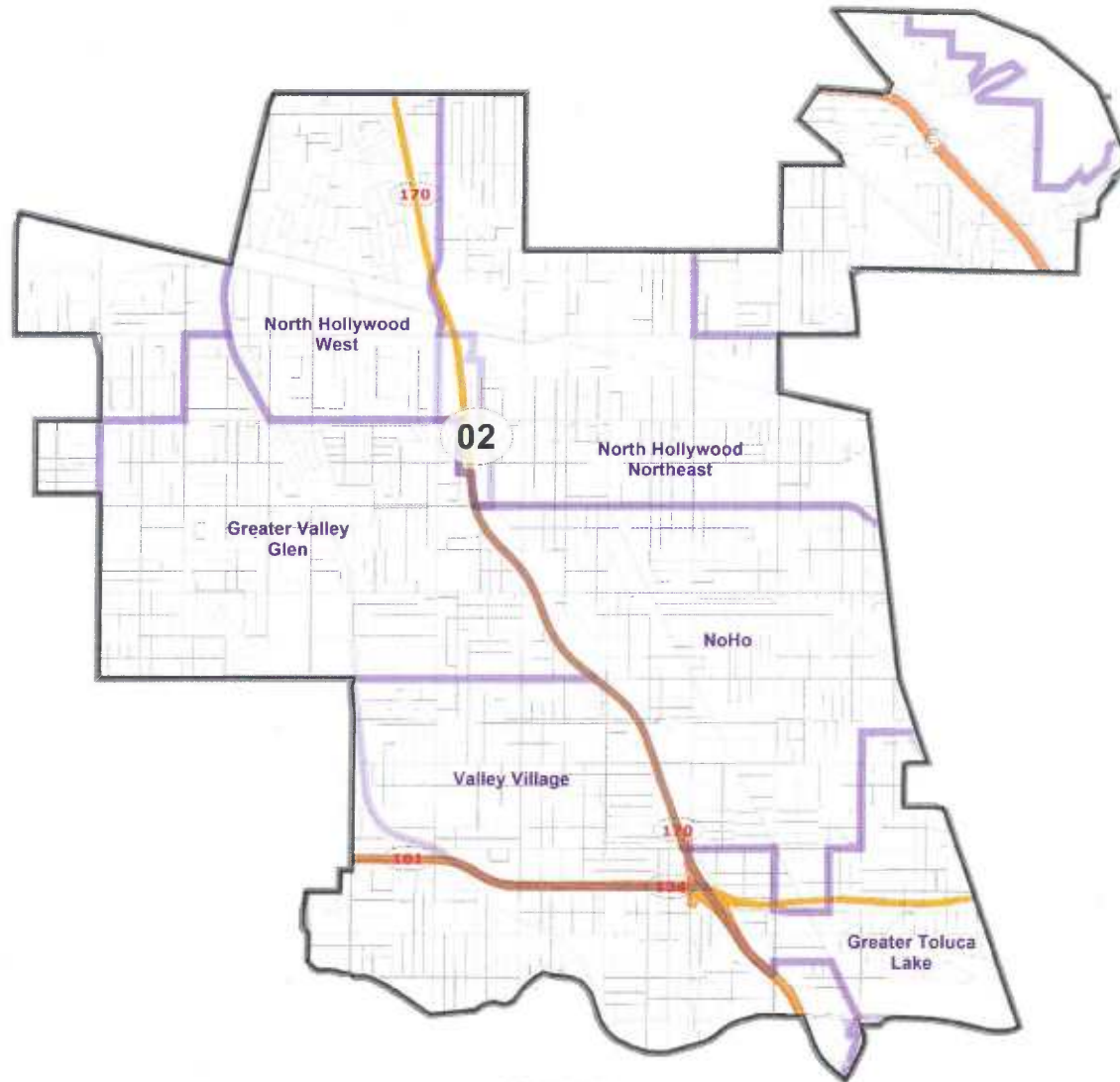
Hybrid Map: Council District Maps

District: 01



Field	Value
District	01
Population_B20	251,319
Deviation	-9,492
% Deviation	-3.64%
% lcvap_D19	50.1%
% wcvap_D19	18.74%
% bcvap_D19	8.18%
% acvap_D19	21.75%
% aocvap_D19	1.18%
% inc_lt35k	42.21%
% inc_35_75K	30.04%
% inc_75_150K	20.11%
% inc_150plus	7.64%
% ed_nhd	37.12%
% ed_ncd	33.5%
% ed_cd	29.38%
% oh_rent	82.35%
% lh_english	24.19%
% lh_spanish	58.53%
% lh_asianIng	15.06%
% lh_othIng	2.22%
% pov_below	25.6%
% emp_unemp	7.29%
% emp_civ_emp	92.67%
% emp_military	0.04%

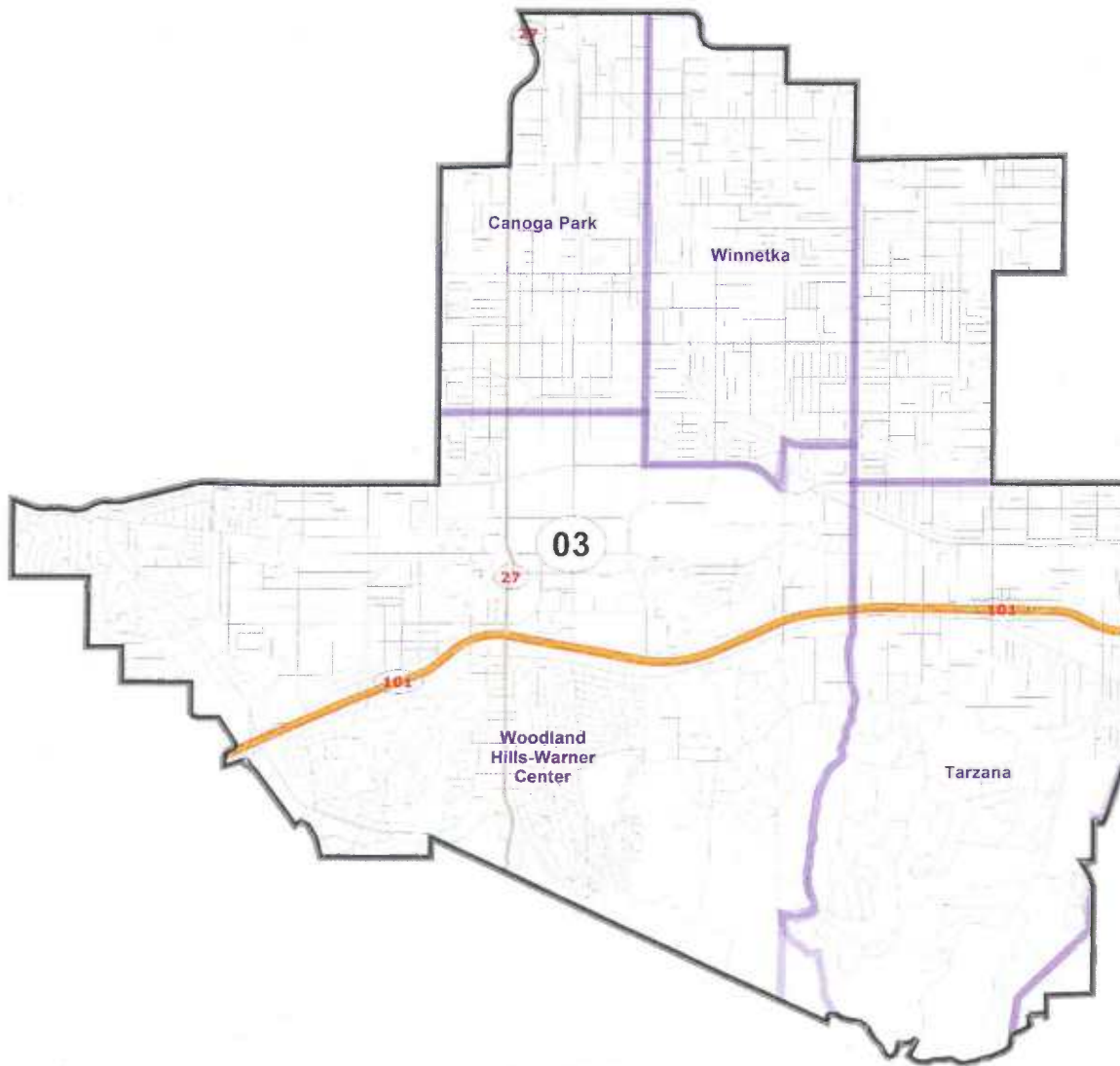
District: 02



©2020 HERE

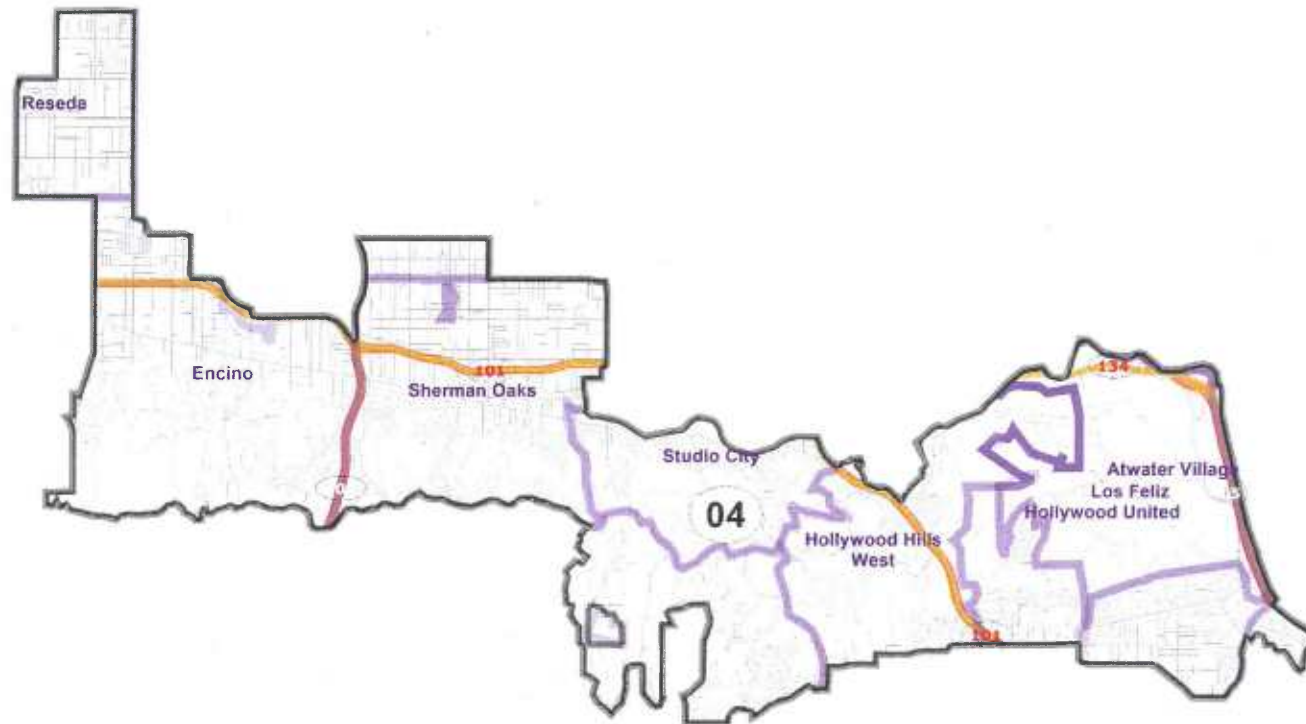
Field	Value
District	02
Population_B20	263,614
Deviation	2,803
% Deviation	1.07%
% lcvap_D19	31.94%
% wcvap_D19	53.14%
% bcvap_D19	6.21%
% acvap_D19	7.66%
% aocvap_D19	1.01%
% inc_lt35k	31.16%
% inc_35_75K	28.55%
% inc_75_150K	25.96%
% inc_150plus	14.33%
% ed_nhd	18.01%
% ed_ncd	38.79%
% ed_cd	43.21%
% oh_rent	67.85%
% lh_english	43.62%
% lh_spanish	36.59%
% lh_asianlng	4.75%
% lh_othlng	15.04%
% pov_below	16.31%
% emp_unemp	6.29%
% emp_civ_emp	93.68%
% emp_military	0.03%

District: 03



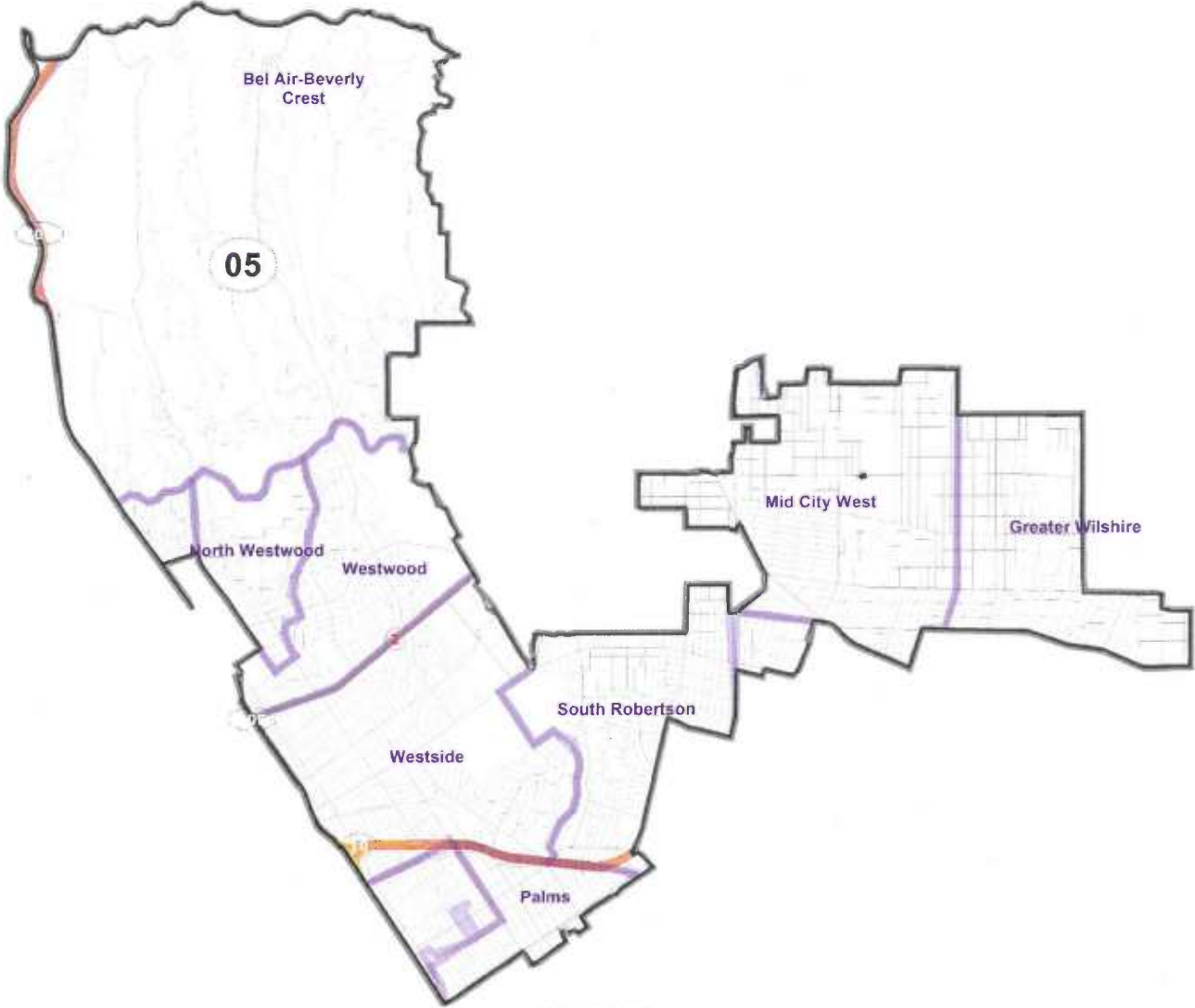
Field	Value
District	03
Population_B20	253,237
Deviation	-7,574
% Deviation	-2.9%
% lcvap_D19	28.23%
% wcvap_D19	51.75%
% bcvap_D19	5.96%
% acvap_D19	13.08%
% aocvap_D19	0.99%
% inc_lt35k	23.7%
% inc_35_75K	27.02%
% inc_75_150K	29%
% inc_150plus	20.28%
% ed_nhd	15.99%
% ed_ncd	39.98%
% ed_cd	44.03%
% oh_rent	51.79%
% lh_english	43.91%
% lh_spanish	31.72%
% lh_asianIng	8.01%
% lh_othIng	16.36%
% pov_below	12.37%
% emp_unemp	5.9%
% emp_civ_emp	94.04%
% emp_military	0.06%

District: 04



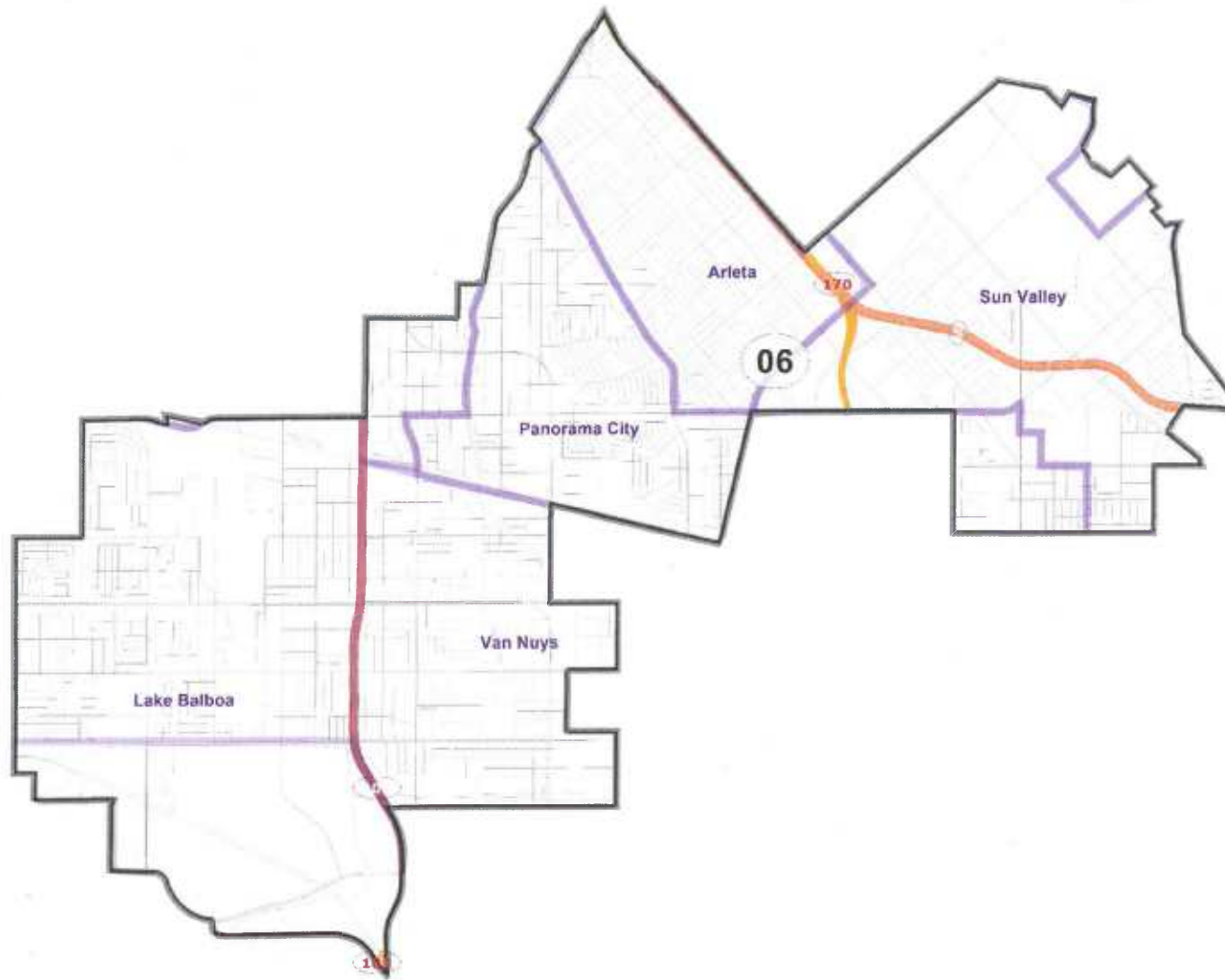
Field	Value
District	04
Population_B20	255,197
Deviation	-5,614
% Deviation	-2.15%
% lcvap_D19	16.88%
% wcvap_D19	67.77%
% bcvap_D19	4.96%
% acvap_D19	9.38%
% aocvap_D19	0.98%
% inc_lt35k	20.22%
% inc_35_75K	22.69%
% inc_75_150K	28.92%
% inc_150plus	28.17%
% ed_nhd	7.23%
% ed_ncd	30.38%
% ed_cd	62.39%
% oh_rent	54.84%
% lh_english	61.4%
% lh_spanish	16.52%
% lh_asianlng	4.92%
% lh_othlng	17.17%
% pov_below	9.47%
% emp_unemp	6.05%
% emp_civ_emp	93.89%
% emp_military	0.06%

District: 05



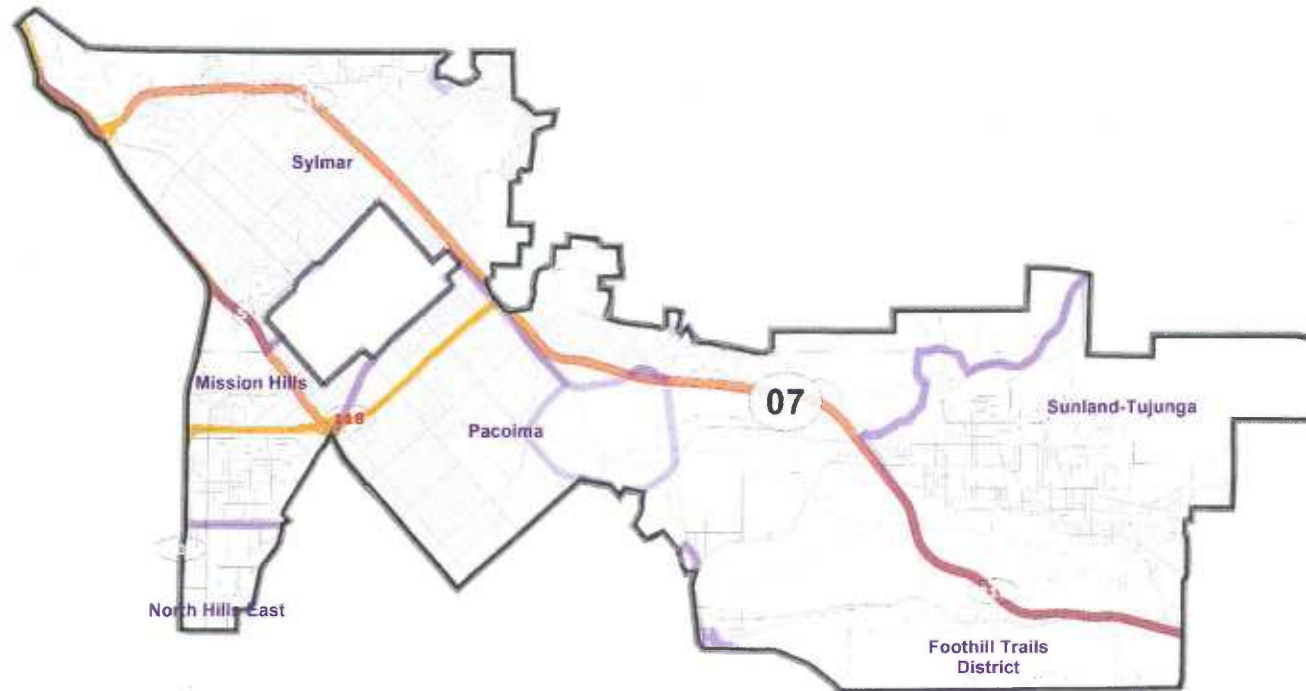
Field	Value
District	05
Population_B20	266,361
Deviation	5,550
% Deviation	2.13%
% lcvap_D19	11.08%
% wcvap_D19	63.02%
% bcvap_D19	6.15%
% acvap_D19	18.35%
% aocvap_D19	1.43%
% inc_lt35k	21.54%
% inc_35_75K	22.57%
% inc_75_150K	28.36%
% inc_150plus	27.53%
% ed_nhd	4.58%
% ed_ncd	23.31%
% ed_cd	72.11%
% oh_rent	68.21%
% lh_english	60.54%
% lh_spanish	9.6%
% lh_asianIng	12.85%
% lh_othIng	17.01%
% pov_below	12.78%
% emp_unemp	5.28%
% emp_civ_emp	94.7%
% emp_military	0.02%

District: 06



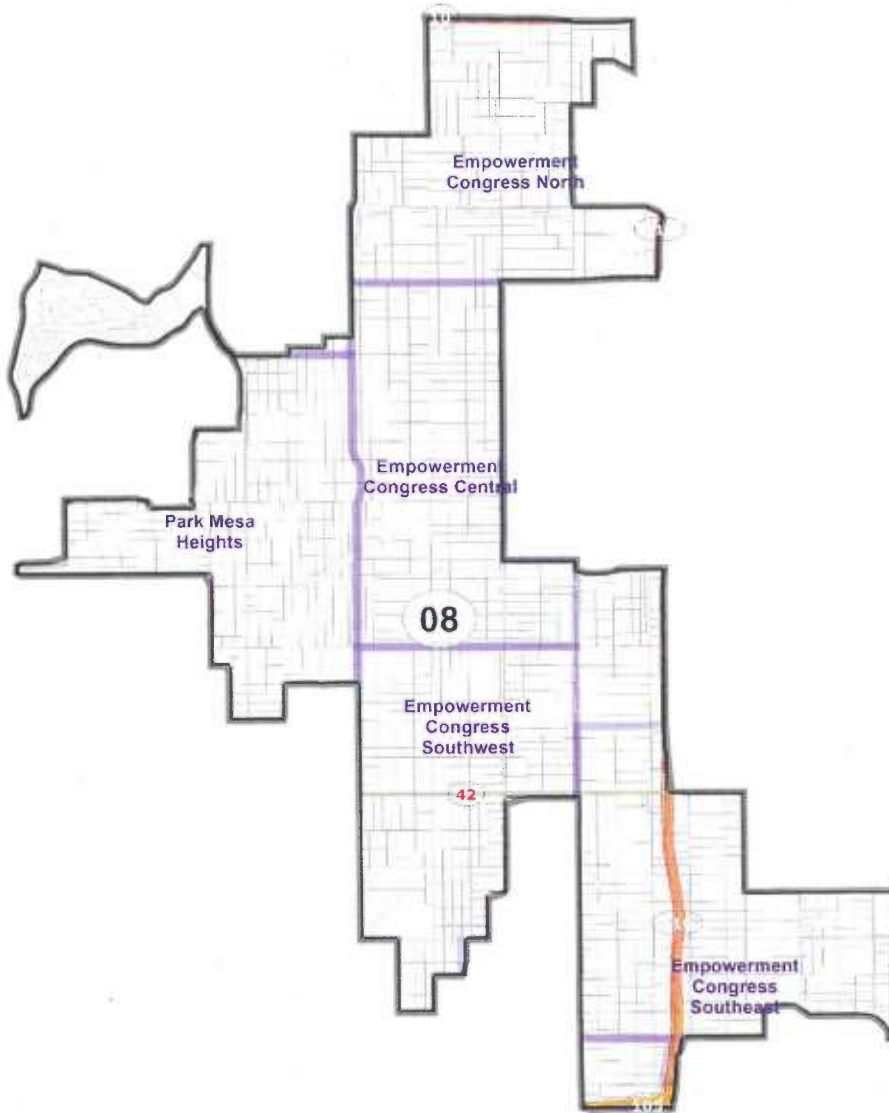
Field	Value
District	06
Population_B20	261,156
Deviation	345
% Deviation	0.13%
% lcvap_D19	57.09%
% wcvap_D19	23.75%
% bcvap_D19	5.99%
% acvap_D19	12.38%
% aocvap_D19	0.84%
% inc_lt35k	33.28%
% inc_35_75K	32.98%
% inc_75_150K	24.95%
% inc_150plus	8.78%
% ed_nhd	32.76%
% ed_ncd	42.69%
% ed_cd	24.55%
% oh_rent	63.56%
% lh_english	22.83%
% lh_spanish	63.47%
% lh_asianIng	7.46%
% lh_othIng	6.23%
% pov_below	19.2%
% emp_unemp	7.28%
% emp_civ_emp	92.69%
% emp_military	0.04%

District: 07



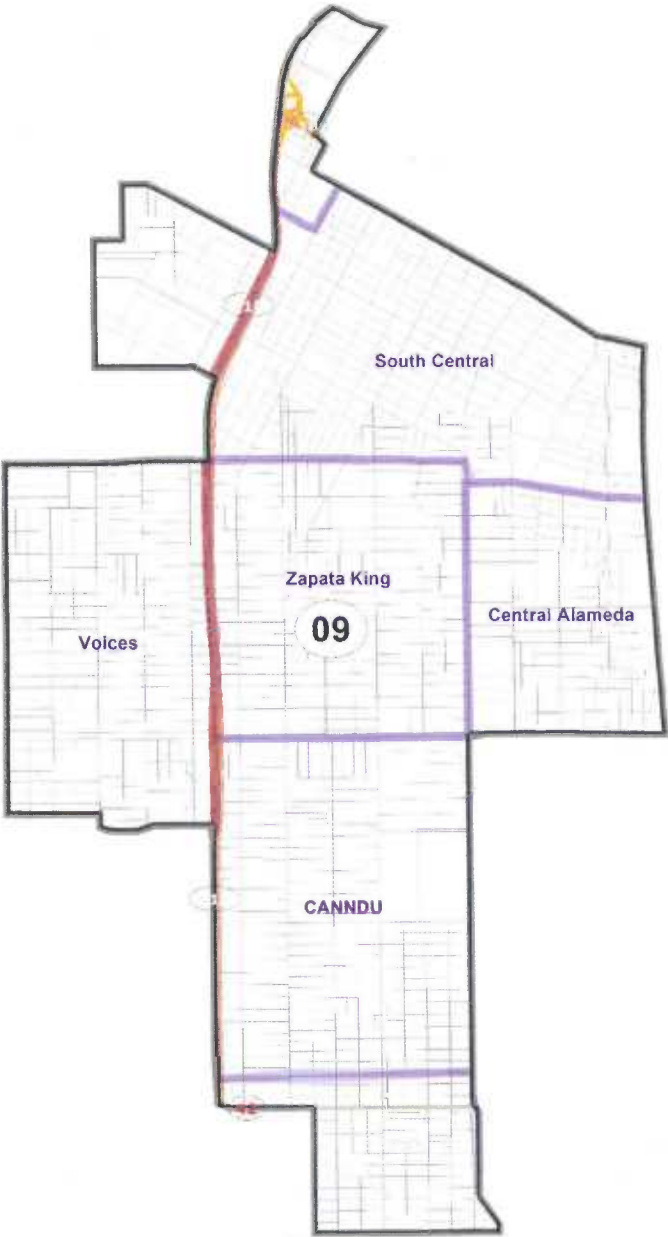
Field	Value
District	07
Population_B20	266,297
Deviation	5,486
% Deviation	2.1%
% lcvap_D19	59.01%
% wcvap_D19	27.54%
% bcvap_D19	4.47%
% acvap_D19	8.04%
% aocvap_D19	0.96%
% inc_lt35k	26.33%
% inc_35_75K	27.95%
% inc_75_150K	32.14%
% inc_150plus	13.58%
% ed_nhd	29.32%
% ed_ncd	45.23%
% ed_cd	25.46%
% oh_rent	39.29%
% lh_english	29.41%
% lh_spanish	59.04%
% lh_asianIng	4.8%
% lh_othIng	6.75%
% pov_below	15.02%
% emp_unemp	4.98%
% emp_civ_emp	94.99%
% emp_military	0.03%

District: 08



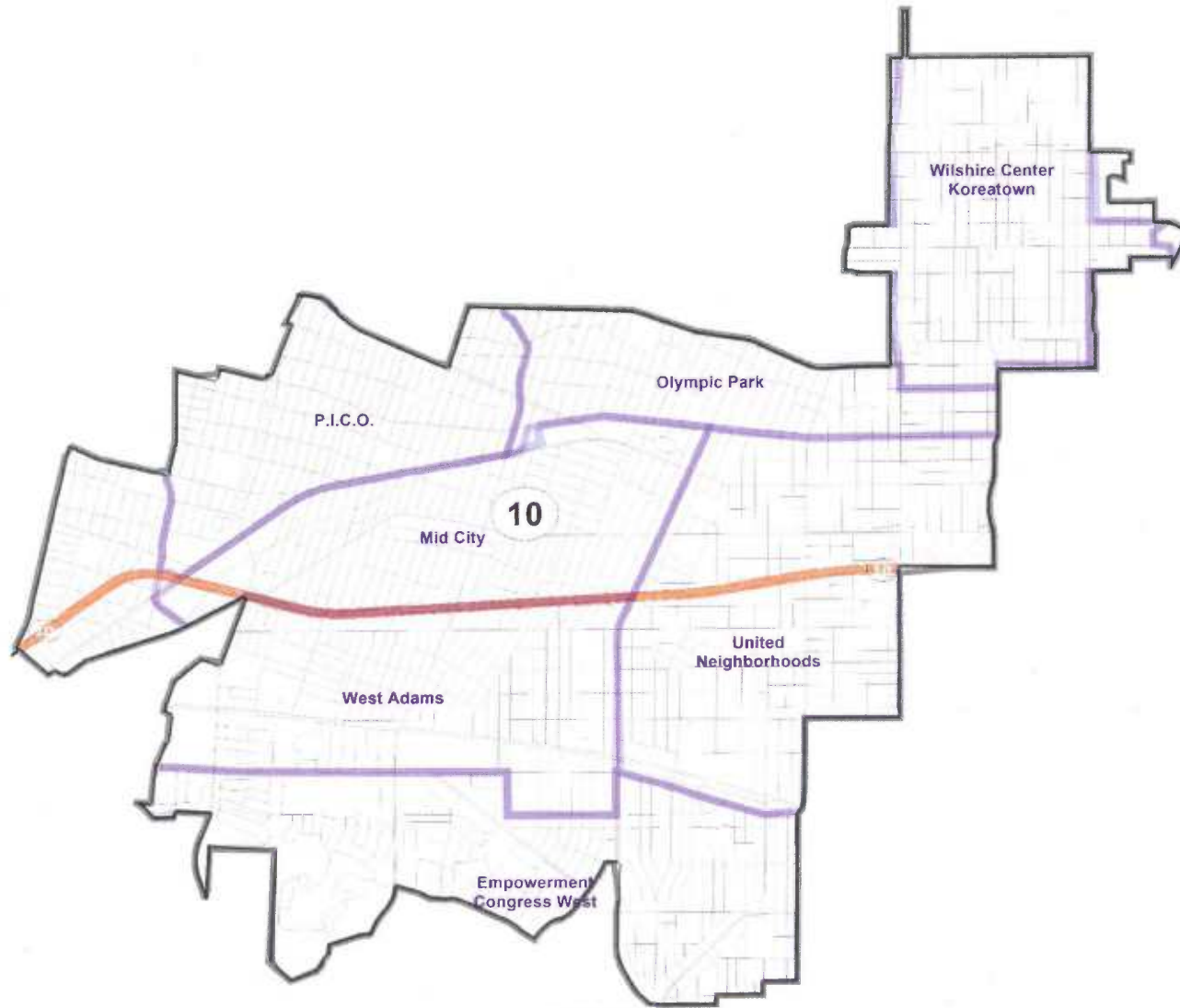
Field	Value
District	08
Population_B20	252,180
Deviation	-8,631
% Deviation	-3.31%
% lcvap_D19	40.78%
% wcvap_D19	4.16%
% bcvap_D19	51.42%
% acvap_D19	2.43%
% aocvap_D19	1.27%
% inc_lt35k	42.77%
% inc_35_75K	28.36%
% inc_75_150K	22.39%
% inc_150plus	6.48%
% ed_nhd	33.03%
% ed_ncd	47.12%
% ed_cd	19.85%
% oh_rent	60.51%
% lh_english	42.76%
% lh_spanish	53.4%
% lh_asianlng	1.9%
% lh_othlng	1.93%
% pov_below	25.12%
% emp_unemp	7.88%
% emp_civ_emp	92.09%
% emp_military	0.03%

District: 09



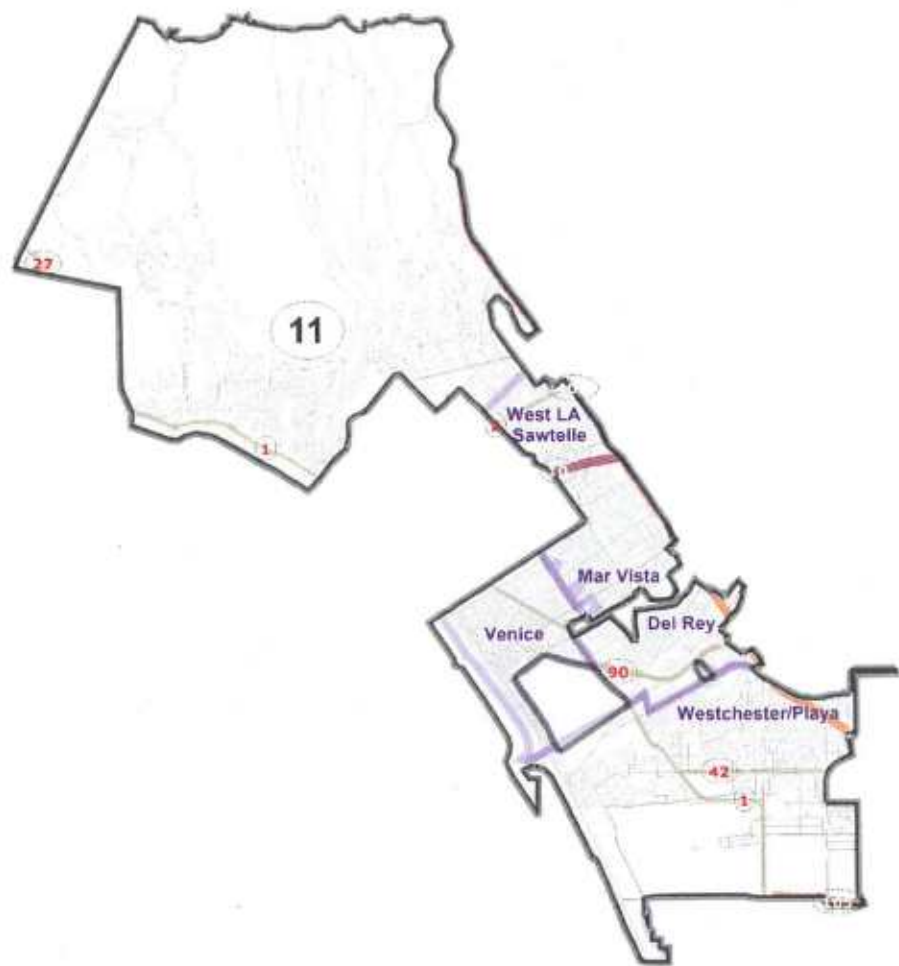
Field	Value
District	09
Population_B20	255,399
Deviation	-5,412
% Deviation	-2.08%
% lcvap_D19	65.1%
% wcvap_D19	6.46%
% bcvap_D19	24.06%
% acvap_D19	3.51%
% aocvap_D19	0.8%
% inc_lt35k	46.73%
% inc_35_75K	32.12%
% inc_75_150K	17.7%
% inc_150plus	3.45%
% ed_nhd	51.46%
% ed_ncd	37.78%
% ed_cd	10.76%
% oh_rent	74.19%
% lh_english	20.19%
% lh_spanish	77.07%
% lh_asianIng	1.67%
% lh_othIng	1.07%
% pov_below	32.24%
% emp_unemp	8.74%
% emp_civ_emp	91.24%
% emp_military	0.02%

District: 10



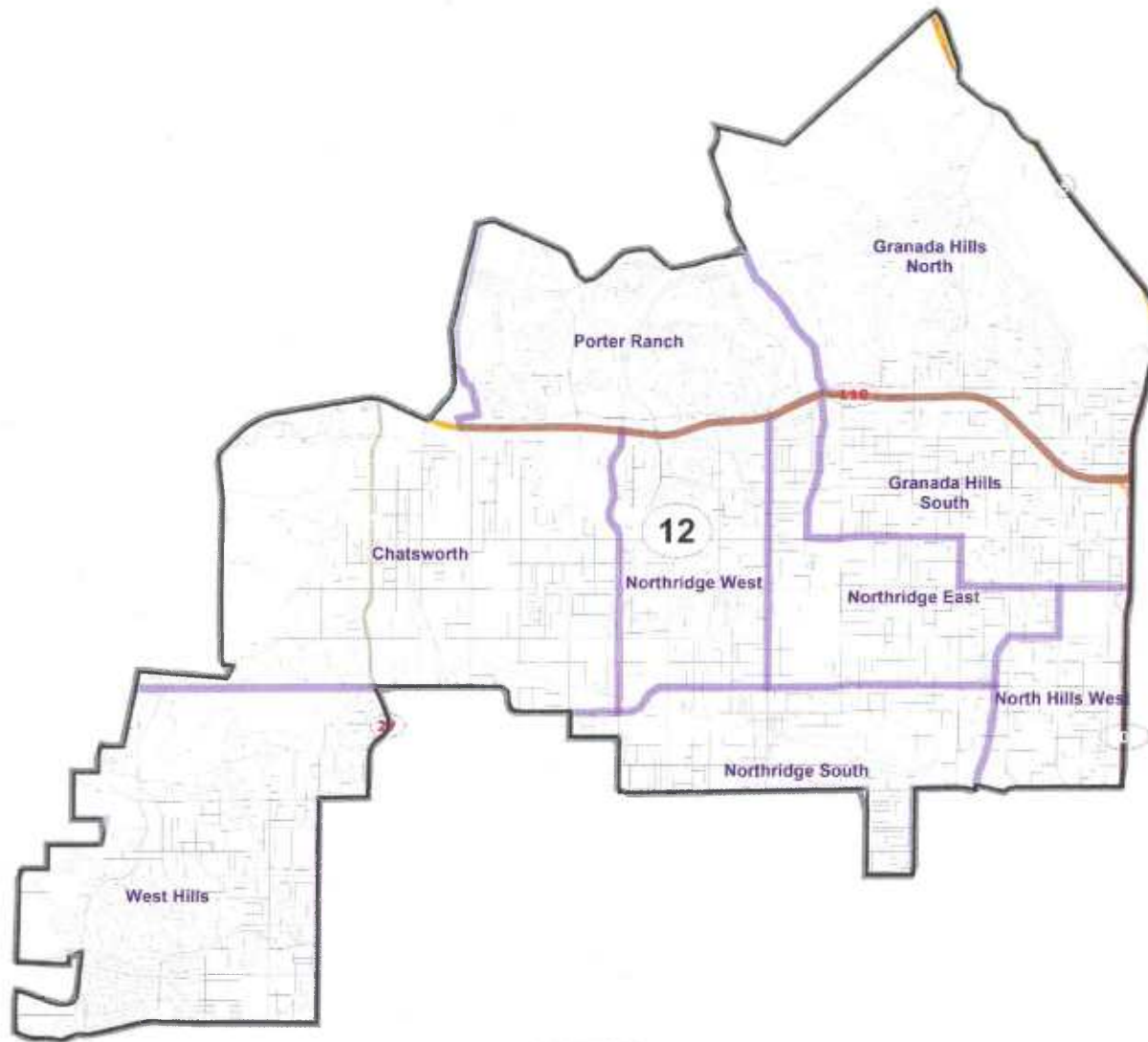
Field	Value
District	10
Population_B20	270,153
Deviation	9,342
% Deviation	3.58%
% lcvap_D19	32.58%
% wcvap_D19	16.1%
% bcvap_D19	31.87%
% acvap_D19	17.55%
% aocvap_D19	1.86%
% inc_lt35k	38.24%
% inc_35_75K	32.38%
% inc_75_150K	20.57%
% inc_150plus	8.81%
% ed_nhd	24.98%
% ed_ncd	38.88%
% ed_cd	36.14%
% oh_rent	77.86%
% lh_english	36.94%
% lh_spanish	44.02%
% lh_asianlng	14.95%
% lh_othlng	4.09%
% pov_below	19.41%
% emp_unemp	5.67%
% emp_civ_emp	94.31%
% emp_military	0.03%

District: 11



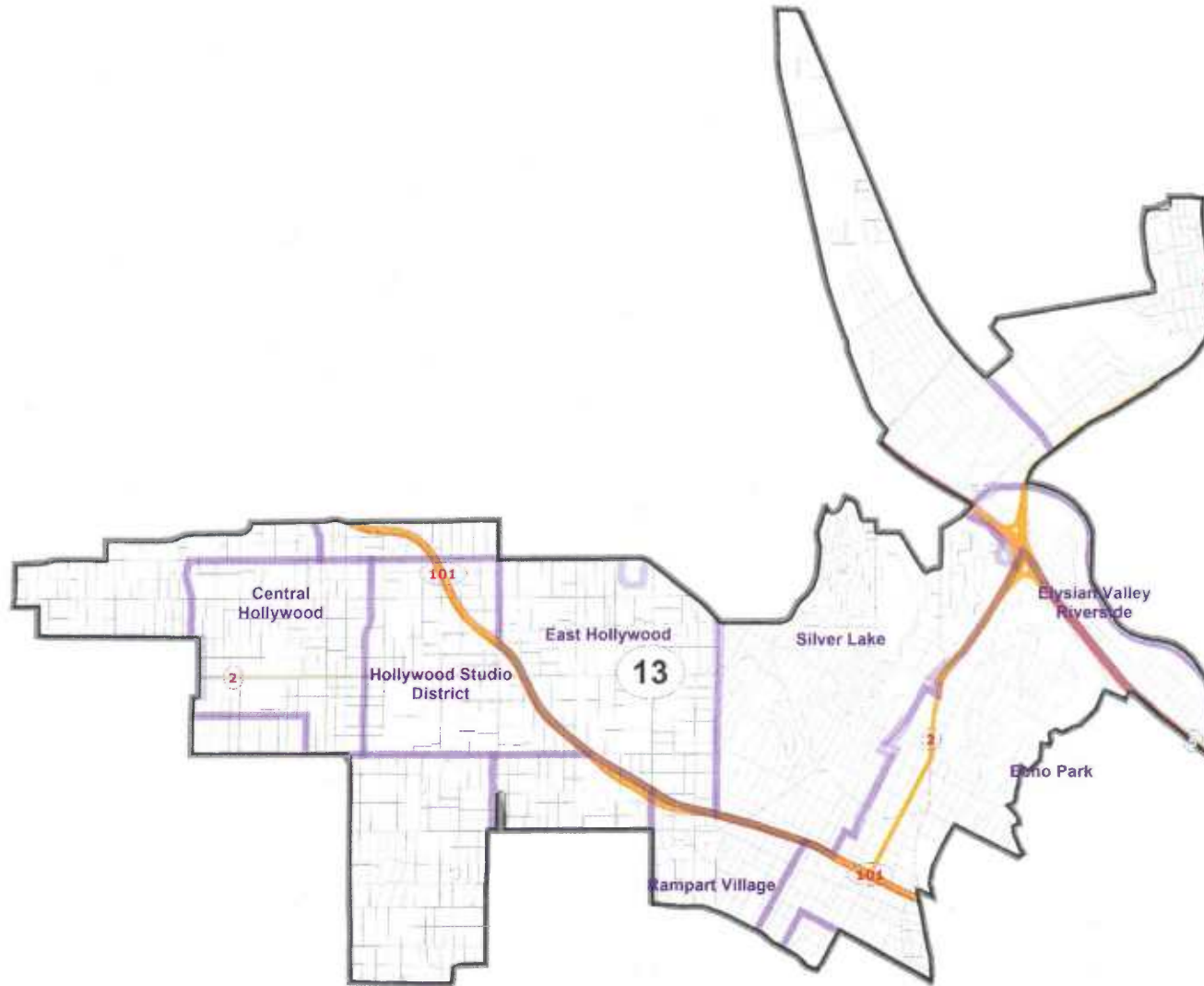
Field	Value
District	11
Population_B20	270,691
Deviation	9,880
% Deviation	3.79%
% lcvap_D19	15.19%
% wcvap_D19	64.23%
% bcvap_D19	6.21%
% acvap_D19	13.08%
% aocvap_D19	1.3%
% inc_lt35k	18.85%
% inc_35_75K	18.83%
% inc_75_150K	28.37%
% inc_150plus	33.95%
% ed_nhd	6.37%
% ed_ncd	23.86%
% ed_cd	69.76%
% oh_rent	56.85%
% lh_english	68.73%
% lh_spanish	14.66%
% lh_asianIng	6.79%
% lh_othIng	9.82%
% pov_below	9.94%
% emp_unemp	4.49%
% emp_civ_emp	95.38%
% emp_military	0.13%

District: 12



Field	Value
District	12
Population_B20	259,543
Deviation	-1,268
% Deviation	-0.49%
% lcvap_D19	23.73%
% wcvap_D19	50.93%
% bcvap_D19	5.62%
% acvap_D19	18.51%
% aocvap_D19	1.24%
% inc_lt35k	17.51%
% inc_35_75K	21.47%
% inc_75_150K	33.55%
% inc_150plus	27.47%
% ed_nhd	9.75%
% ed_ncd	39.09%
% ed_cd	51.17%
% oh_rent	31.56%
% lh_english	53.31%
% lh_spanish	19.98%
% lh_asianlng	12.47%
% lh_othlng	14.24%
% pov_below	8.42%
% emp_unemp	5.09%
% emp_civ_emp	94.81%
% emp_military	0.1%

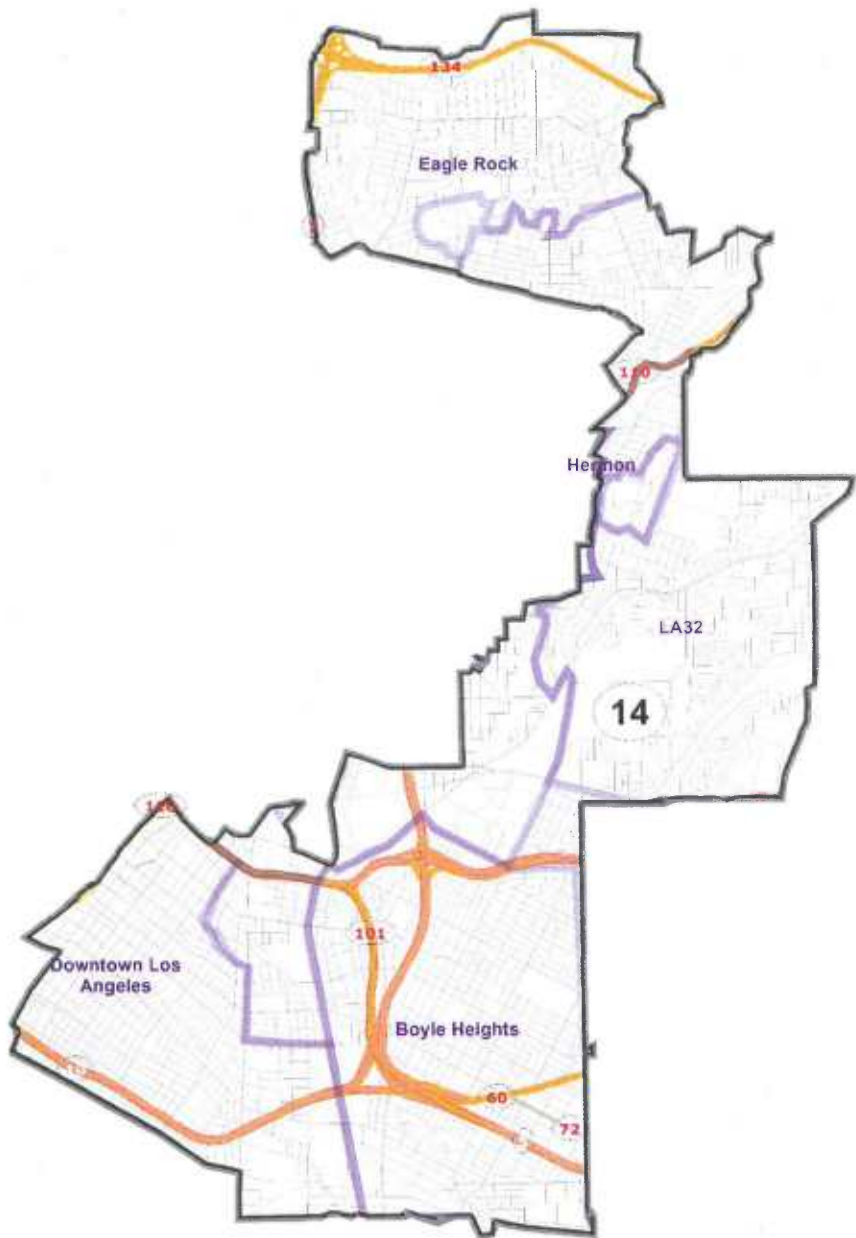
District: 13



©2020 HERE

Field	Value
District	13
Population_B20	259,229
Deviation	-1,582
% Deviation	-0.61%
% lcvap_D19	33.35%
% wcvap_D19	40.65%
% bcvap_D19	6.55%
% acvap_D19	17.81%
% aocvap_D19	1.58%
% inc_lt35k	33.69%
% inc_35_75K	29.87%
% inc_75_150K	24.38%
% inc_150plus	12.06%
% ed_nhd	19.31%
% ed_ncd	34.67%
% ed_cd	46.02%
% oh_rent	81.75%
% lh_english	38.79%
% lh_spanish	39.76%
% lh_asianIng	13.4%
% lh_othIng	8.05%
% pov_below	18.55%
% emp_unemp	6.35%
% emp_civ_emp	93.62%
% emp_military	0.03%

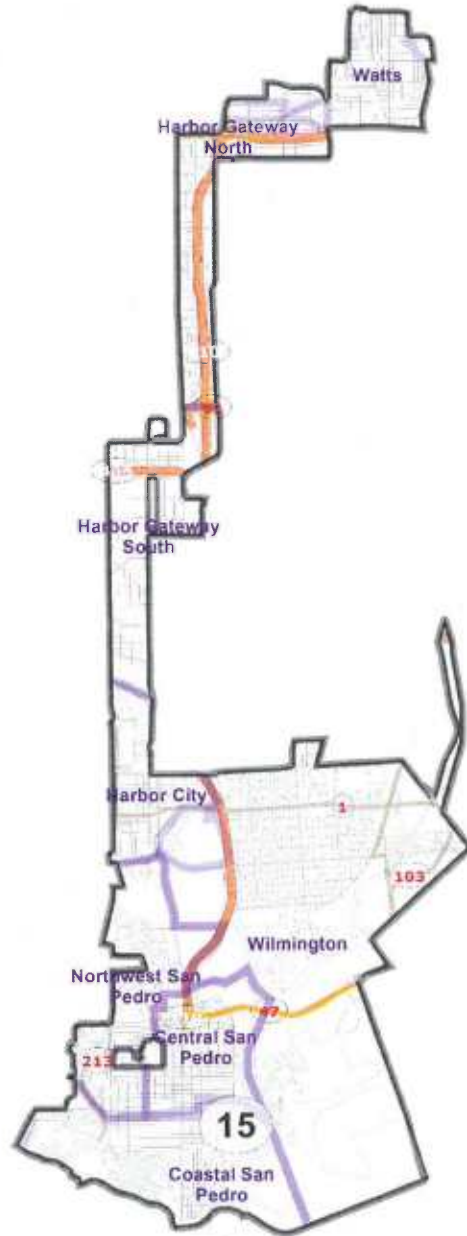
District: 14



©2020 HERE

Field	Value
District	14
Population_B20	262,838
Deviation	2,027
% Deviation	0.78%
% lcvap_D19	54.69%
% wcvap_D19	19.55%
% bcvap_D19	7.69%
% acvap_D19	16.65%
% aocvap_D19	1.39%
% inc_lt35k	37.5%
% inc_35_75K	25.33%
% inc_75_150K	23.49%
% inc_150plus	13.69%
% ed_nhd	29.66%
% ed_ncd	36.11%
% ed_cd	34.23%
% oh_rent	69.92%
% lh_english	31.98%
% lh_spanish	55.05%
% lh_asianIng	10.57%
% lh_othIng	2.39%
% pov_below	23.32%
% emp_unemp	7.01%
% emp_civ_emp	92.94%
% emp_military	0.05%

District: 15



©2020 HERE

Field	Value
District	15
Population_B20	264,907
Deviation	4,096
% Deviation	1.57%
% lcvap_D19	52.57%
% wcvap_D19	21.28%
% bcvap_D19	15.62%
% acvap_D19	8.88%
% aocvap_D19	1.61%
% inc_lt35k	34.57%
% inc_35_75K	29.94%
% inc_75_150K	23.93%
% inc_150plus	11.57%
% ed_nhd	29.93%
% ed_ncd	45.02%
% ed_cd	25.05%
% oh_rent	60.1%
% lh_english	37.91%
% lh_spanish	53.99%
% lh_asianIng	5.53%
% lh_othIng	2.57%
% pov_below	21.84%
% emp_unemp	7.46%
% emp_civ_emp	92.24%
% emp_military	0.3%