

EXHIBIT D.2:

City Council Proposed Modifications to the General Plan Land Use Change Maps and Matrices

Boyle Heights Community Plan Update

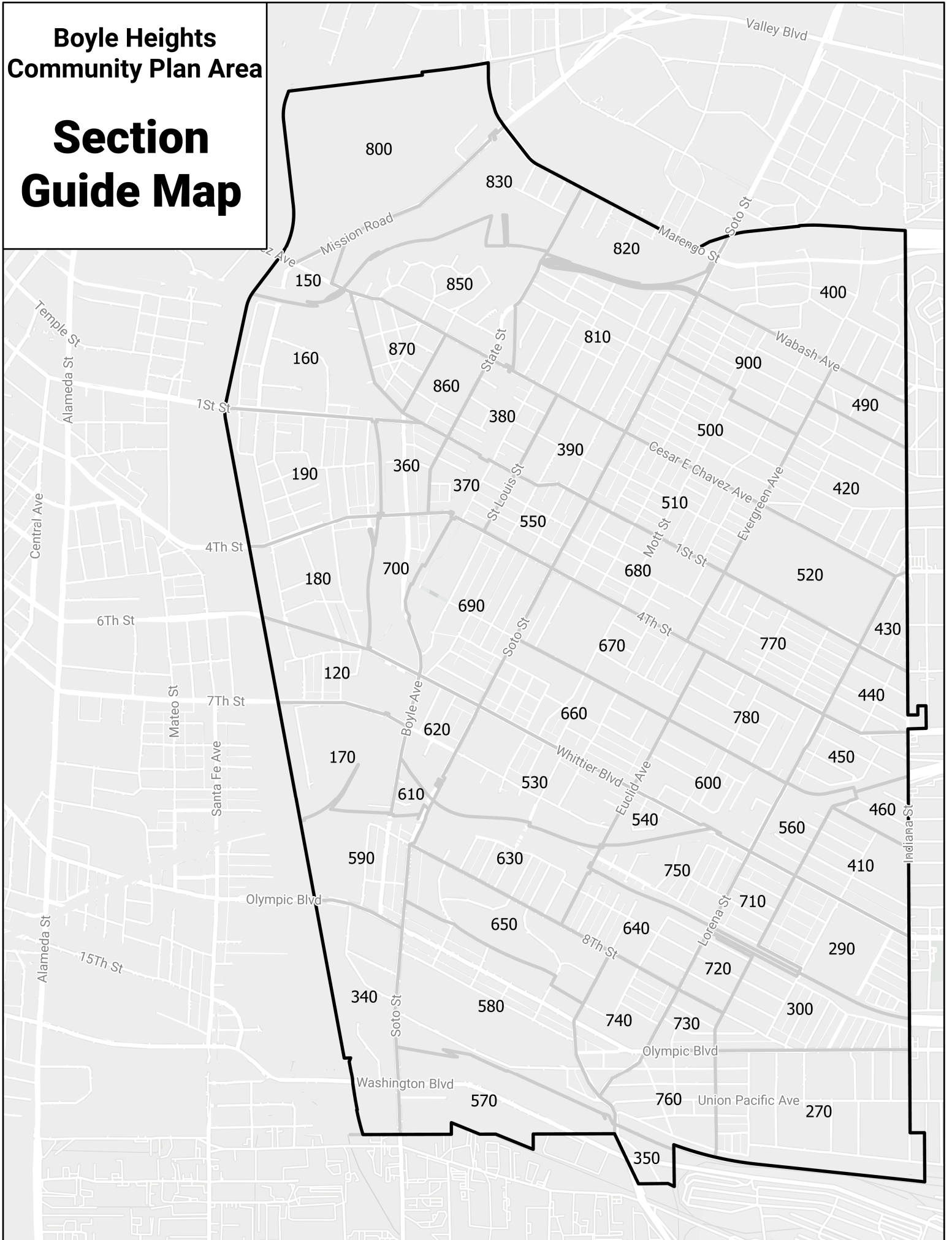
CF 23-0861; CPC-2016-2905-CPU-M1; ENV-2016-2906-EIR

Disapproved by the City Planning Commission on January 11, 2024 (for reference only)

April 2024

Boyle Heights Community Plan Area

Section Guide Map





GPLU MAP AMENDMENTS

SUBAREAS

BHT-120-A, BHT-120-B, BHT-120-C, BHT-120-D, BHT-120-E, BHT-120-F, BHT-120-G, BHT-120-H, BHT-120-I

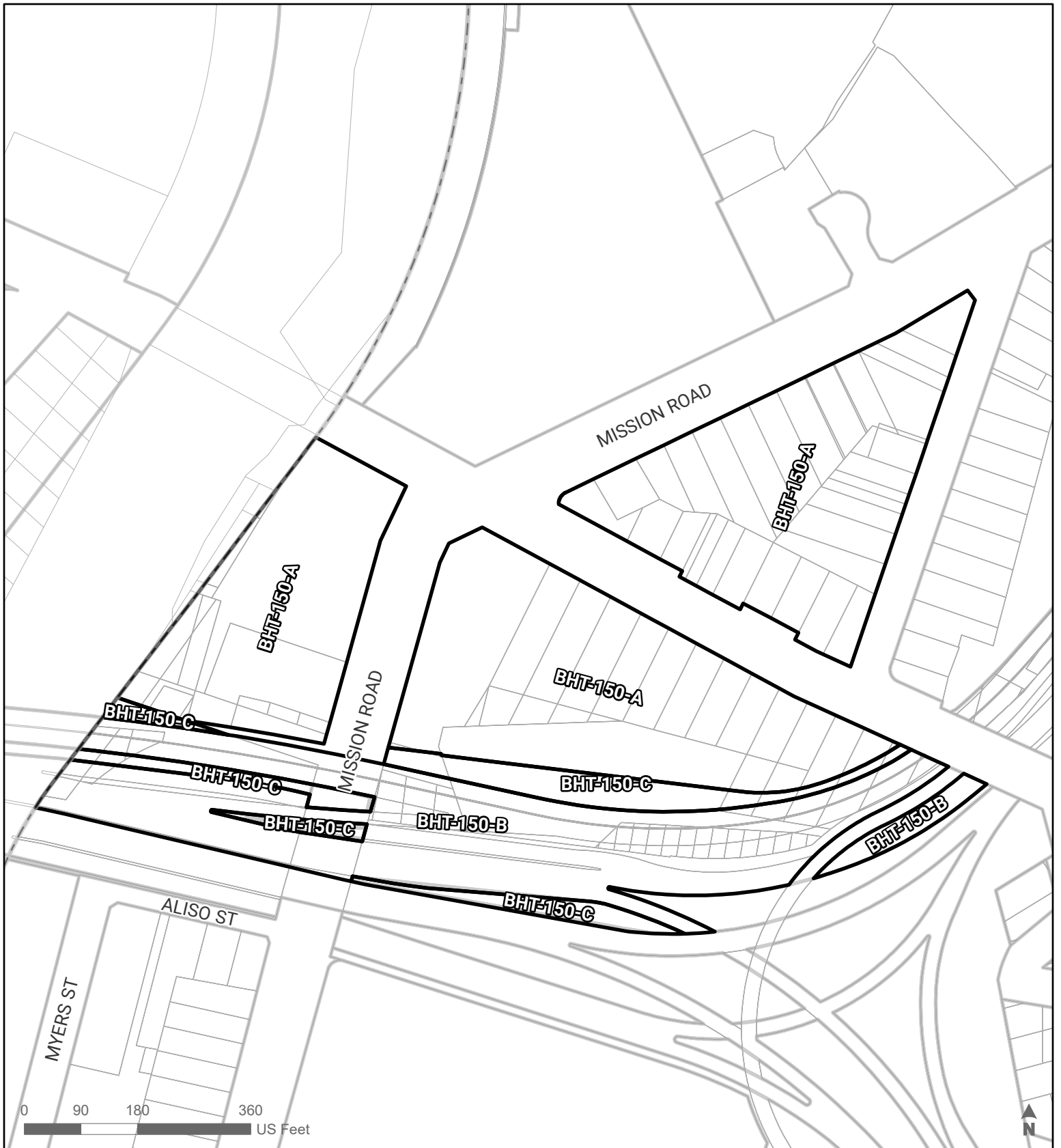
THIS MAP IS A REPRESENTATION OF THE BOYLE HEIGHTS COMMUNITY PLAN AREA. THE GIS SHAPEFILE AND GEOSPATIAL DATA INFORMATION IS LOCATED ON THE DEPARTMENT OF CITY PLANNING WEBSITE.

Section:

120

CPC-2016-2905-CPU

**Boyle Heights
Community Plan Area**



THIS MAP IS A REPRESENTATION OF THE BOYLE HEIGHTS COMMUNITY PLAN AREA. THE GIS SHAPEFILE AND GEOSPATIAL DATA INFORMATION IS LOCATED ON THE DEPARTMENT OF CITY PLANNING WEBSITE.

GPLU MAP AMENDMENTS

SUBAREAS

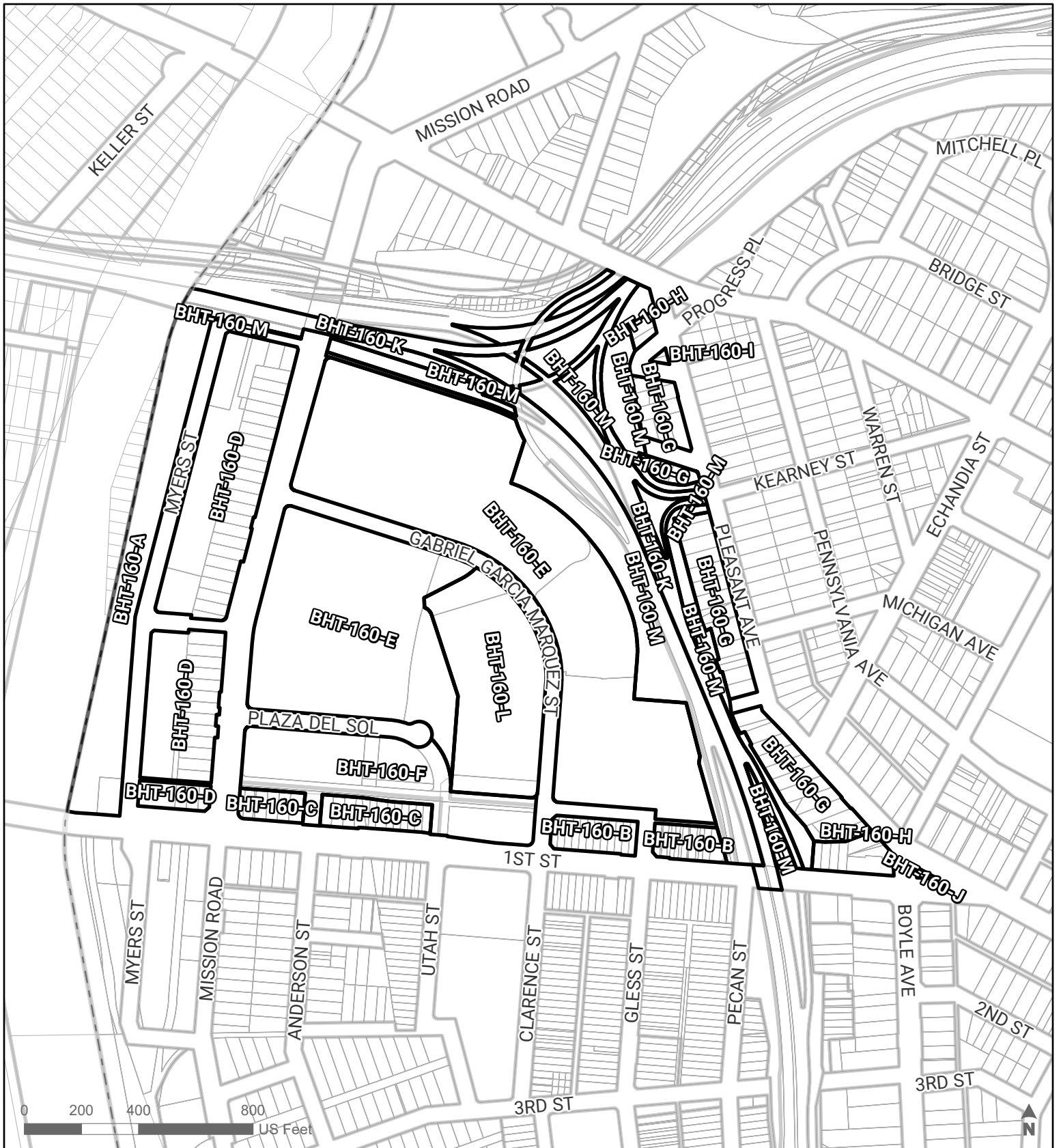
BHT-150-A, BHT-150-B, BHT-150-C

Section:

150

CPC-2016-2905-CPU

**Boyle Heights
Community Plan Area**



GPLU MAP AMENDMENTS

SUBAREAS

BHT-160-A, BHT-160-B, BHT-160-C, BHT-160-D, BHT-160-E, BHT-160-F, BHT-160-G, BHT-160-H, BHT-160-I, BHT-160-J, BHT-160-K, BHT-160-L, BHT-160-M

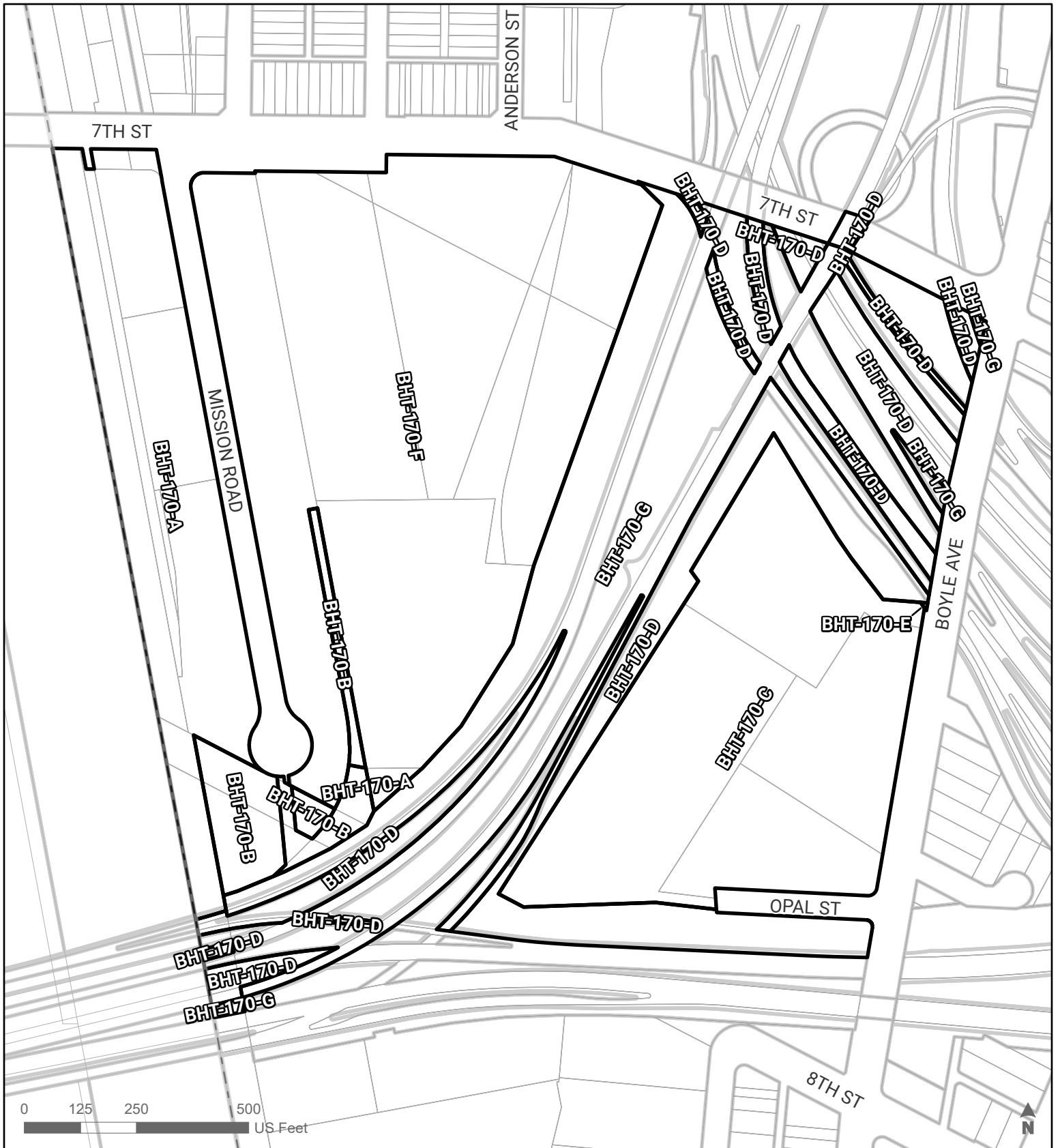
THIS MAP IS A REPRESENTATION OF THE BOYLE HEIGHTS COMMUNITY PLAN AREA. THE GIS SHAPEFILE AND GEOSPATIAL DATA INFORMATION IS LOCATED ON THE DEPARTMENT OF CITY PLANNING WEBSITE.

Section:

160

CPC-2016-2905-CPU

**Boyle Heights
Community Plan Area**



GPLU MAP AMENDMENTS

SUBAREAS

BHT-170-A, BHT-170-B, BHT-170-C, BHT-170-D, BHT-170-E, BHT-170-F, BHT-170-G

THIS MAP IS A REPRESENTATION OF THE BOYLE HEIGHTS COMMUNITY PLAN AREA. THE GIS SHAPEFILE AND GEOSPATIAL DATA INFORMATION IS LOCATED ON THE DEPARTMENT OF CITY PLANNING WEBSITE.

Section:

170

CPC-2016-2905-CPU

**Boyle Heights
Community Plan Area**



GPLU MAP AMENDMENTS

SUBAREAS

BHT-180-A, BHT-180-B, BHT-180-C, BHT-180-D, BHT-180-E, BHT-180-F, BHT-180-G, BHT-180-H

THIS MAP IS A REPRESENTATION OF THE BOYLE HEIGHTS COMMUNITY PLAN AREA. THE GIS SHAPEFILE AND GEOSPATIAL DATA INFORMATION IS LOCATED ON THE DEPARTMENT OF CITY PLANNING WEBSITE.

Section:

180

CPC-2016-2905-CPU

**Boyle Heights
Community Plan Area**



THIS MAP IS A REPRESENTATION OF THE BOYLE HEIGHTS COMMUNITY PLAN AREA. THE GIS SHAPEFILE AND GEOSPATIAL DATA INFORMATION IS LOCATED ON THE DEPARTMENT OF CITY PLANNING WEBSITE.

GPLU MAP AMENDMENTS

SUBAREAS

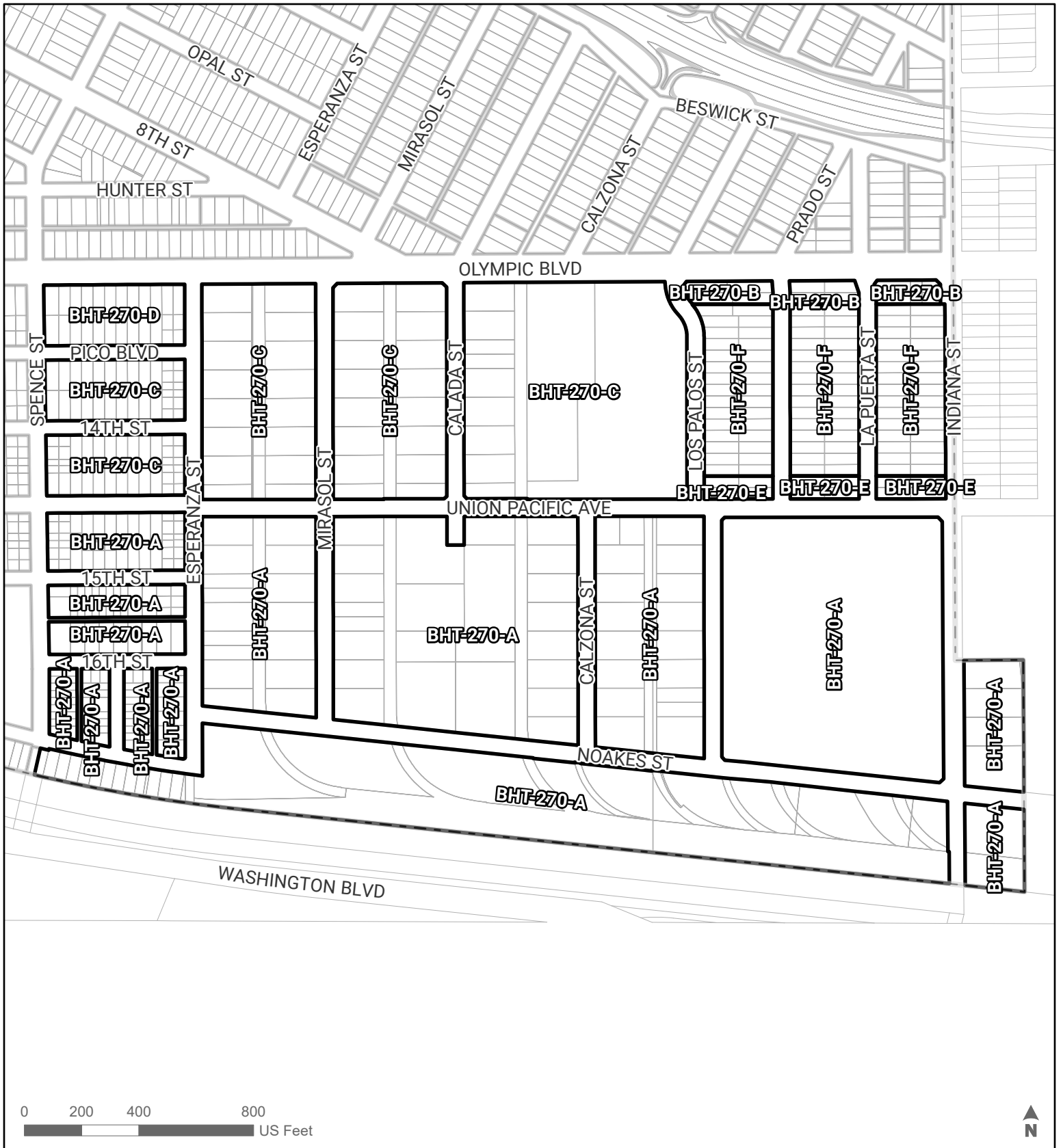
BHT-190-A, BHT-190-B, BHT-190-C, BHT-190-D, BHT-190-E, BHT-190-F, BHT-190-G, BHT-190-H, BHT-190-I, BHT-190-J, BHT-190-K, BHT-190-L, BHT-190-M, BHT-190-N, BHT-190-O

Section:

190

CPC-2016-2905-CPU

**Boyle Heights
Community Plan Area**



GPLU MAP AMENDMENTS

SUBAREAS

BHT-270-A, BHT-270-B, BHT-270-C, BHT-270-D, BHT-270-E, BHT-270-F

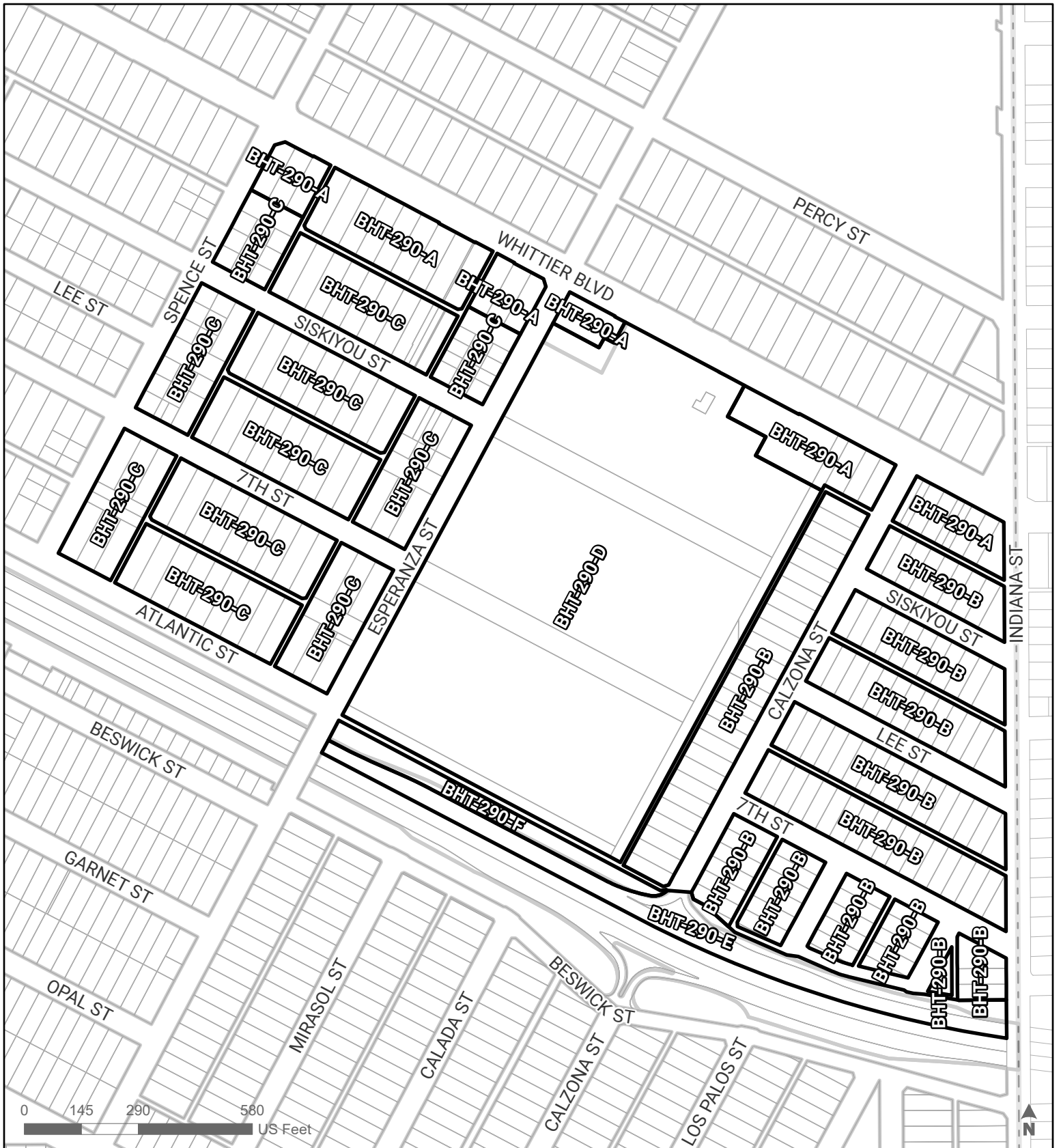
THIS MAP IS A REPRESENTATION OF THE BOYLE HEIGHTS COMMUNITY PLAN AREA. THE GIS SHAPEFILE AND GEOSPATIAL DATA INFORMATION IS LOCATED ON THE DEPARTMENT OF CITY PLANNING WEBSITE.

Section:

270

CPC-2016-2905-CPU

**Boyle Heights
Community Plan Area**



GPLU MAP AMENDMENTS

SUBAREAS

BHT-290-A, BHT-290-B, BHT-290-C, BHT-290-D, BHT-290-E, BHT-290-F

THIS MAP IS A REPRESENTATION OF THE BOYLE HEIGHTS COMMUNITY PLAN AREA. THE GIS SHAPEFILE AND GEOSPATIAL DATA INFORMATION IS LOCATED ON THE DEPARTMENT OF CITY PLANNING WEBSITE.

Section:

290

CPC-2016-2905-CPU

**Boyle Heights
Community Plan Area**



GPLU MAP AMENDMENTS

SUBAREAS

BHT-300-A, BHT-300-B, BHT-300-C, BHT-300-D, BHT-300-E, BHT-300-F, BHT-300-G

THIS MAP IS A REPRESENTATION OF THE BOYLE HEIGHTS COMMUNITY PLAN AREA. THE GIS SHAPEFILE AND GEOSPATIAL DATA INFORMATION IS LOCATED ON THE DEPARTMENT OF CITY PLANNING WEBSITE.

Section:
300

CPC-2016-2905-CPU

**Boyle Heights
Community Plan Area**



GPLU MAP AMENDMENTS

SUBAREAS

BHT-340-A, BHT-340-B, BHT-340-C, BHT-340-D

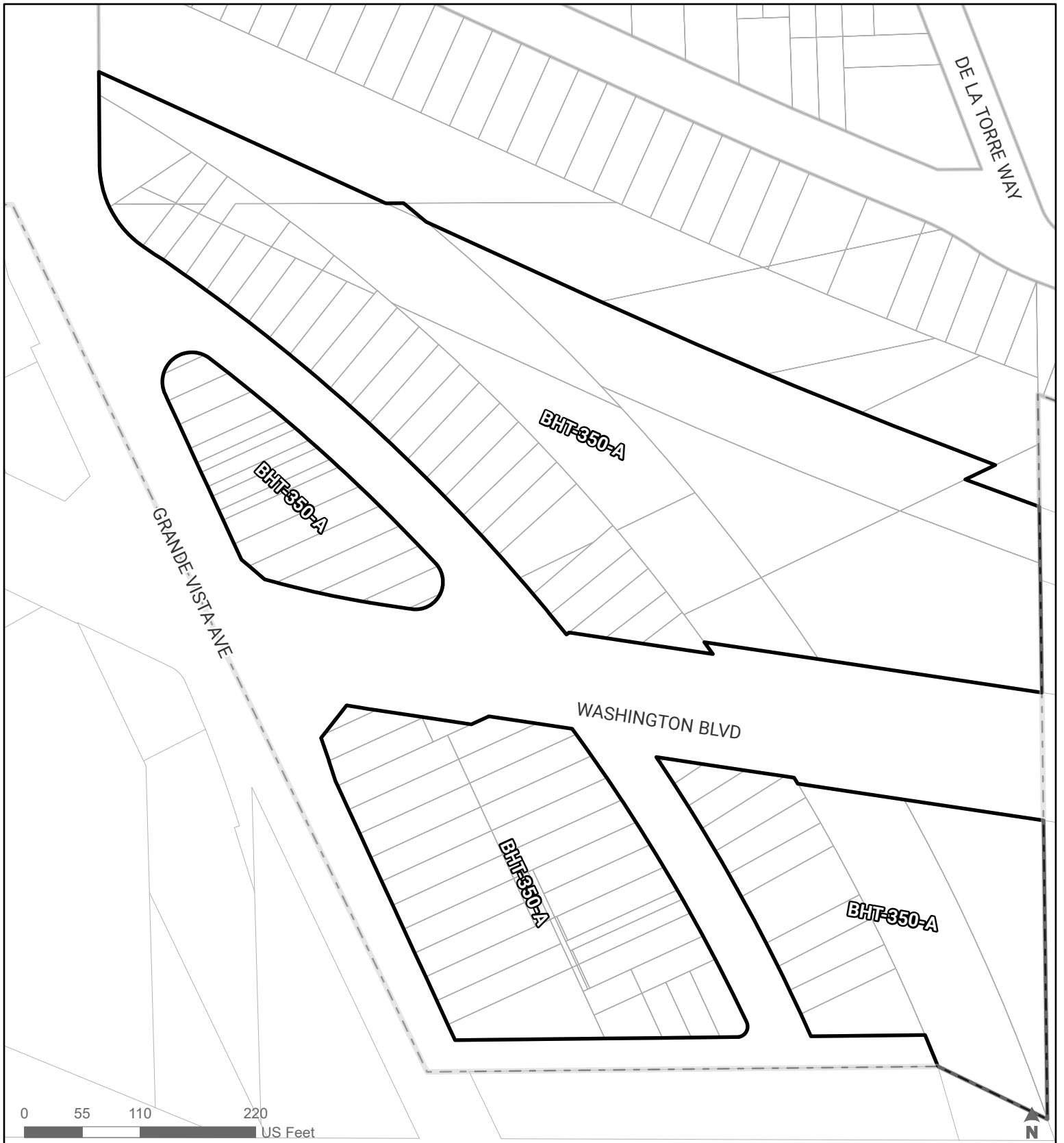
THIS MAP IS A REPRESENTATION OF THE BOYLE HEIGHTS COMMUNITY PLAN AREA. THE GIS SHAPEFILE AND GEOSPATIAL DATA INFORMATION IS LOCATED ON THE DEPARTMENT OF CITY PLANNING WEBSITE.

Section:

340

CPC-2016-2905-CPU

**Boyle Heights
Community Plan Area**



GPLU MAP AMENDMENTS

SUBAREAS

BHT-350-A

THIS MAP IS A REPRESENTATION OF THE BOYLE HEIGHTS COMMUNITY PLAN AREA. THE GIS SHAPEFILE AND GEOSPATIAL DATA INFORMATION IS LOCATED ON THE DEPARTMENT OF CITY PLANNING WEBSITE.

Section:

350

CPC-2016-2905-CPU

**Boyle Heights
Community Plan Area**



THIS MAP IS A REPRESENTATION OF THE BOYLE HEIGHTS COMMUNITY PLAN AREA. THE GIS SHAPEFILE AND GEOSPATIAL DATA INFORMATION IS LOCATED ON THE DEPARTMENT OF CITY PLANNING WEBSITE.

GPLU MAP AMENDMENTS

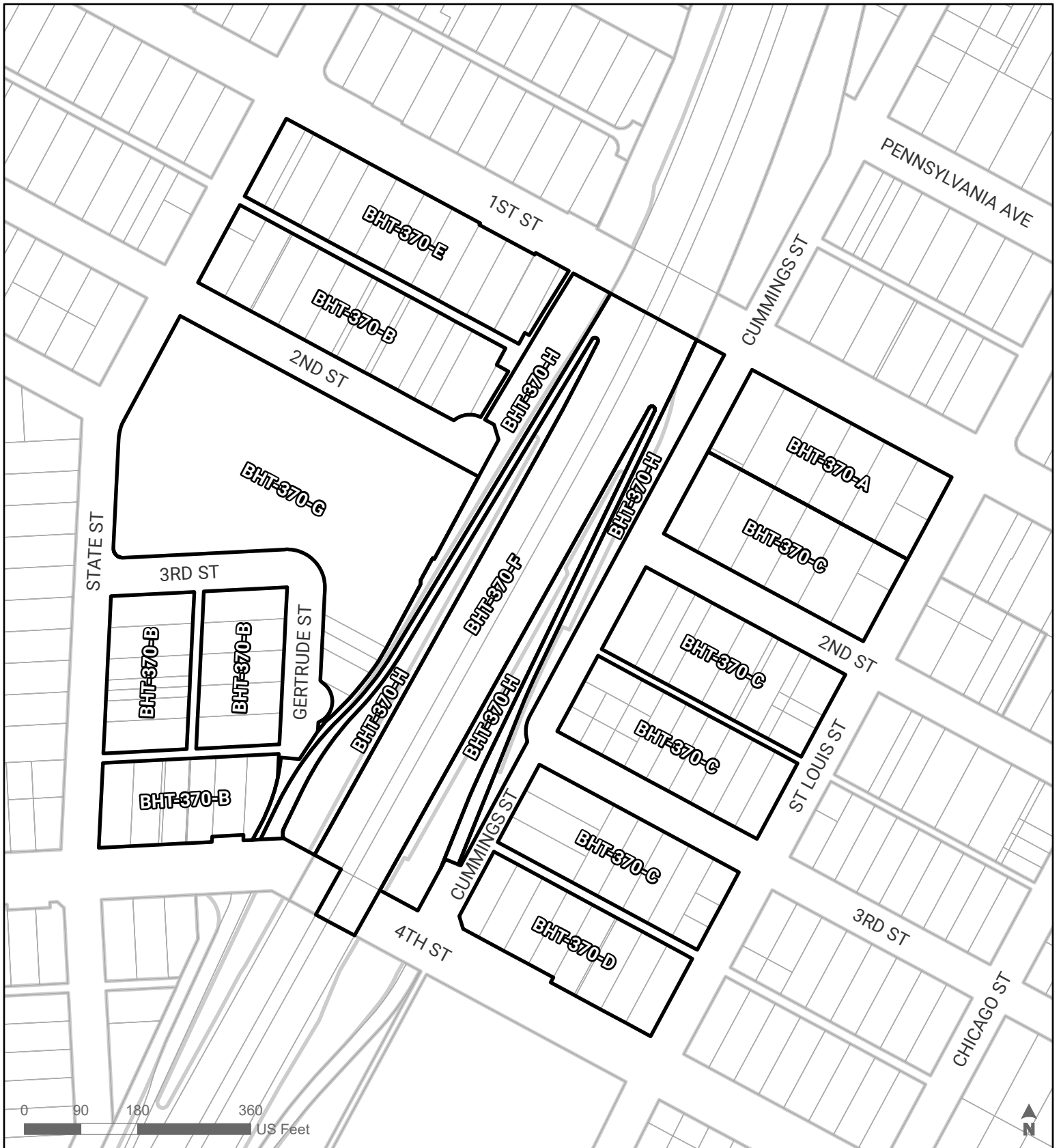
SUBAREAS

BHT-360-A, BHT-360-B, BHT-360-C, BHT-360-D, BHT-360-E, BHT-360-F, BHT-360-G, BHT-360-H

Section:
360

CPC-2016-2905-CPU

**Boyle Heights
Community Plan Area**



GPLU MAP AMENDMENTS

SUBAREAS

BHT-370-A, BHT-370-B, BHT-370-C, BHT-370-D, BHT-370-E, BHT-370-F, BHT-370-G, BHT-370-H

THIS MAP IS A REPRESENTATION OF THE BOYLE HEIGHTS COMMUNITY PLAN AREA. THE GIS SHAPEFILE AND GEOSPATIAL DATA INFORMATION IS LOCATED ON THE DEPARTMENT OF CITY PLANNING WEBSITE.

Section:
370

CPC-2016-2905-CPU

**Boyle Heights
Community Plan Area**



THIS MAP IS A REPRESENTATION OF THE BOYLE HEIGHTS COMMUNITY PLAN AREA. THE GIS SHAPEFILE AND GEOSPATIAL DATA INFORMATION IS LOCATED ON THE DEPARTMENT OF CITY PLANNING WEBSITE.

GPLU MAP AMENDMENTS

SUBAREAS

BHT-380-A, BHT-380-B, BHT-380-C, BHT-380-D, BHT-380-E, BHT-380-F, BHT-380-G, BHT-380-H, BHT-380-I, BHT-380-J, BHT-380-K, BHT-380-L, BHT-380-M

Section:

380

CPC-2016-2905-CPU

**Boyle Heights
Community Plan Area**



THIS MAP IS A REPRESENTATION OF THE BOYLE HEIGHTS COMMUNITY PLAN AREA. THE GIS SHAPEFILE AND GEOSPATIAL DATA INFORMATION IS LOCATED ON THE DEPARTMENT OF CITY PLANNING WEBSITE.

GPLU MAP AMENDMENTS

SUBAREAS

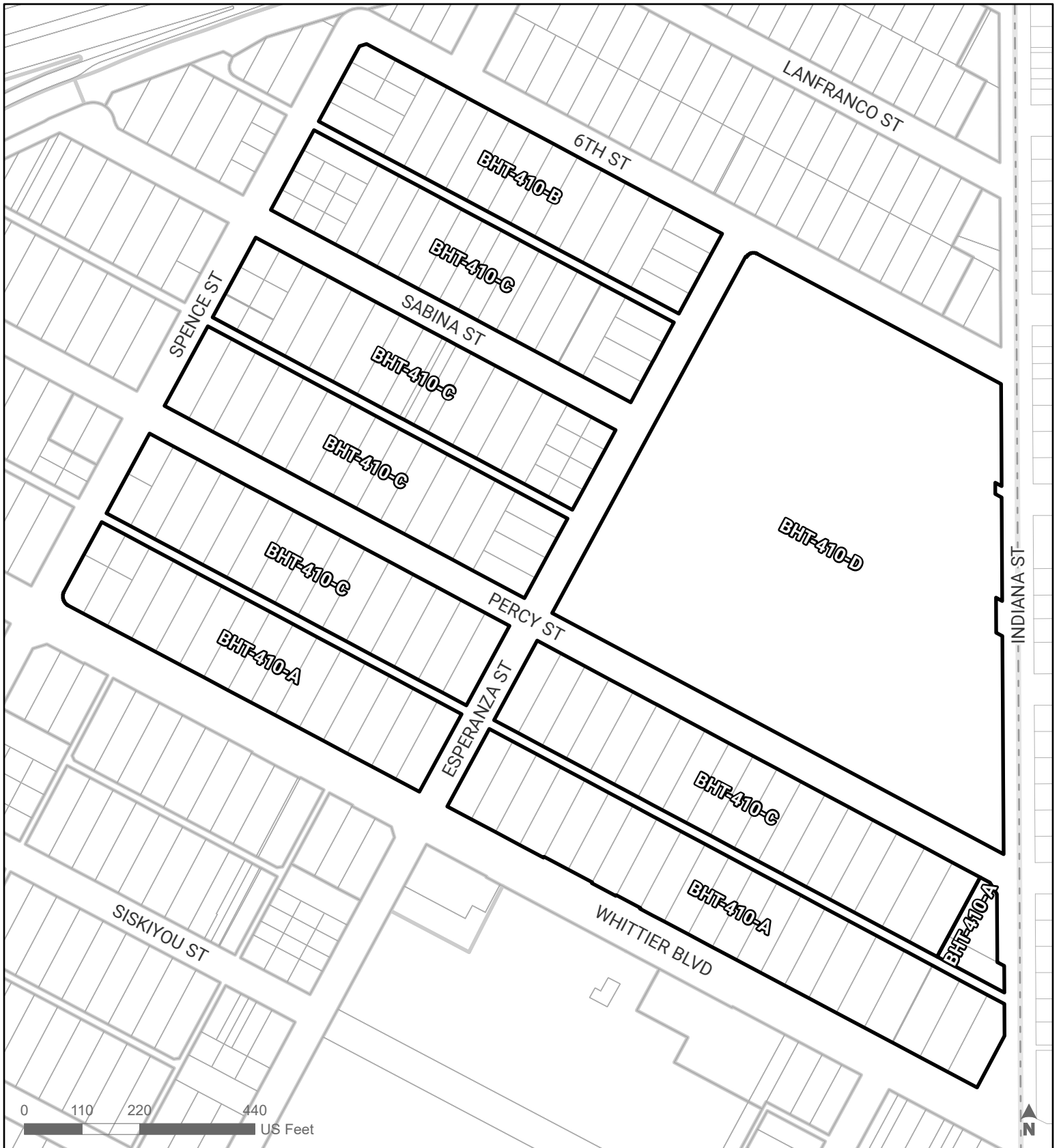
BHT-390-A, BHT-390-B, BHT-390-C, BHT-390-D, BHT-390-E, BHT-390-F, BHT-390-G, BHT-390-H, BHT-390-I, BHT-390-J, BHT-390-K, BHT-390-L, BHT-390-M, BHT-390-N

Section:

390

CPC-2016-2905-CPU

**Boyle Heights
Community Plan Area**



GPLU MAP AMENDMENTS

SUBAREAS

BHT-410-A, BHT-410-B, BHT-410-C, BHT-410-D

THIS MAP IS A REPRESENTATION OF THE BOYLE HEIGHTS COMMUNITY PLAN AREA. THE GIS SHAPEFILE AND GEOSPATIAL DATA INFORMATION IS LOCATED ON THE DEPARTMENT OF CITY PLANNING WEBSITE.

Section:

410

CPC-2016-2905-CPU

**Boyle Heights
Community Plan Area**



GPLU MAP AMENDMENTS

SUBAREAS

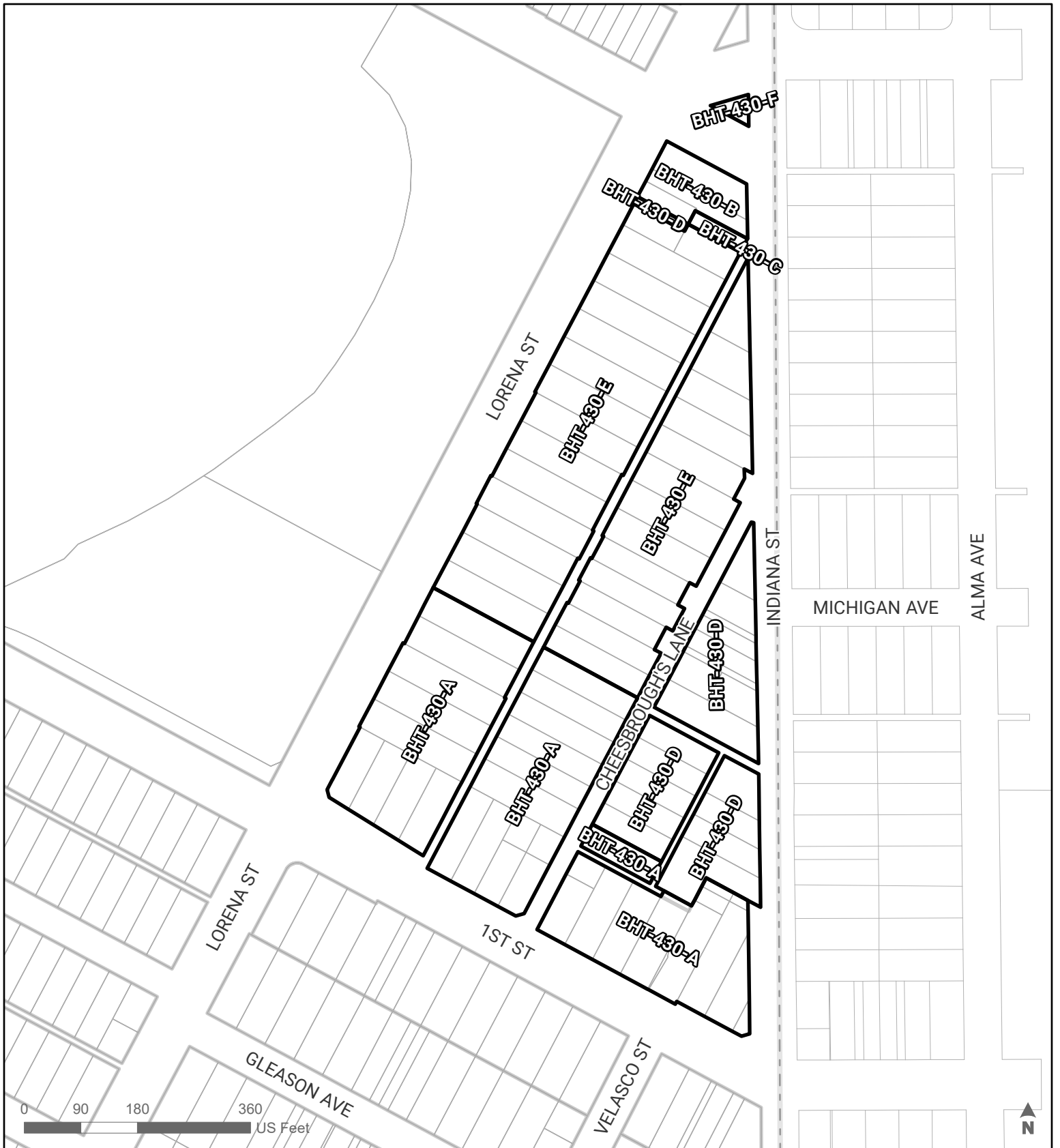
BHT-420-A, BHT-420-B, BHT-420-C, BHT-420-D, BHT-420-E, BHT-420-F, BHT-420-G

THIS MAP IS A REPRESENTATION OF THE BOYLE HEIGHTS COMMUNITY PLAN AREA. THE GIS SHAPEFILE AND GEOSPATIAL DATA INFORMATION IS LOCATED ON THE DEPARTMENT OF CITY PLANNING WEBSITE.

Section:
420

CPC-2016-2905-CPU

**Boyle Heights
Community Plan Area**



GPLU MAP AMENDMENTS

SUBAREAS

BHT-430-A, BHT-430-B, BHT-430-C, BHT-430-D, BHT-430-E, BHT-430-F

THIS MAP IS A REPRESENTATION OF THE BOYLE HEIGHTS COMMUNITY PLAN AREA. THE GIS SHAPEFILE AND GEOSPATIAL DATA INFORMATION IS LOCATED ON THE DEPARTMENT OF CITY PLANNING WEBSITE.

Section:
430

CPC-2016-2905-CPU

**Boyle Heights
Community Plan Area**



GPLU MAP AMENDMENTS

SUBAREAS

BHT-440-A, BHT-440-B, BHT-440-C, BHT-440-D, BHT-440-E

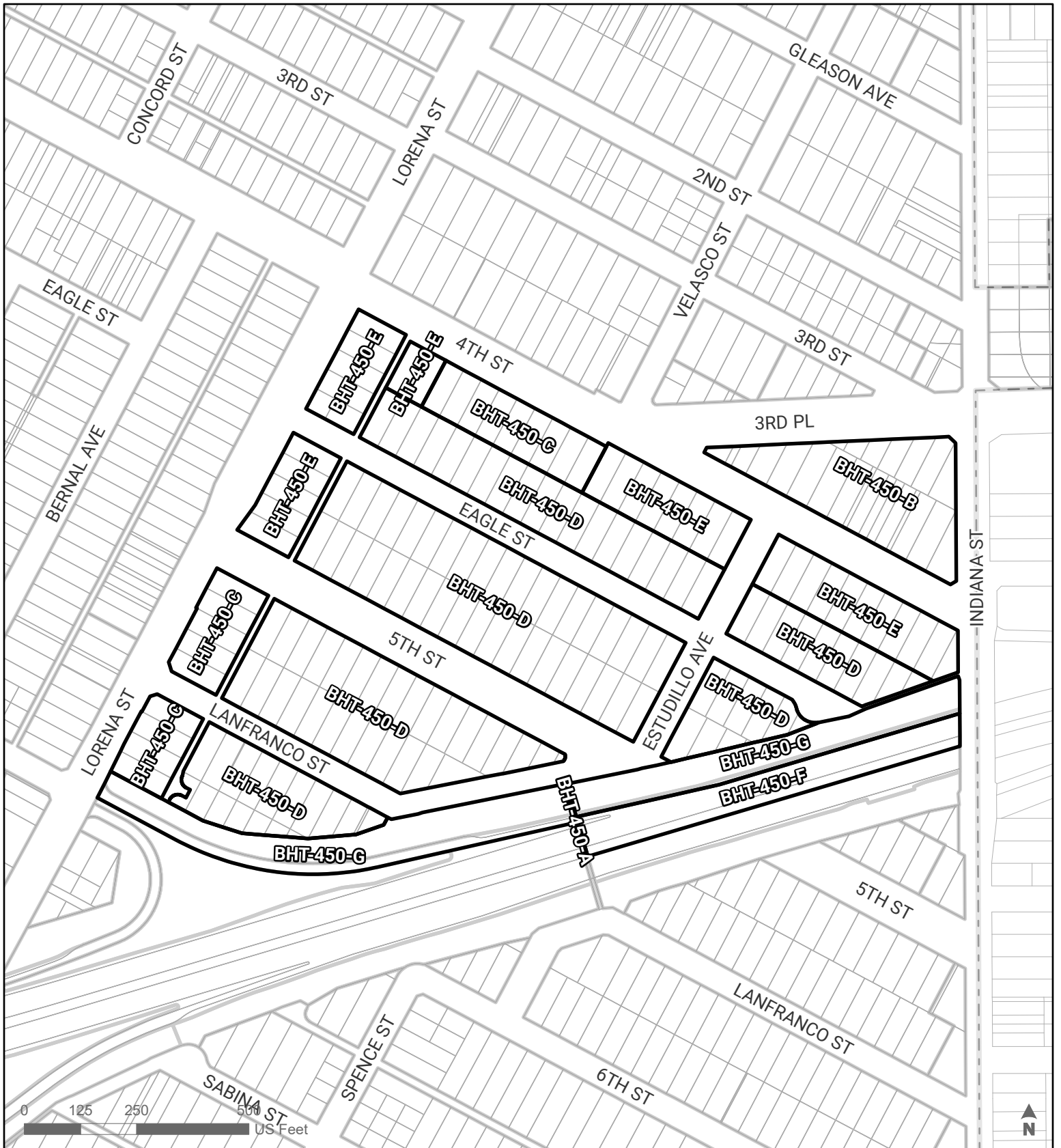
THIS MAP IS A REPRESENTATION OF THE BOYLE HEIGHTS COMMUNITY PLAN AREA. THE GIS SHAPEFILE AND GEOSPATIAL DATA INFORMATION IS LOCATED ON THE DEPARTMENT OF CITY PLANNING WEBSITE.

Section:

440

CPC-2016-2905-CPU

**Boyle Heights
Community Plan Area**



GPLU MAP AMENDMENTS

SUBAREAS

BHT-450-A, BHT-450-B, BHT-450-C, BHT-450-D, BHT-450-E, BHT-450-F, BHT-450-G

THIS MAP IS A REPRESENTATION OF THE BOYLE HEIGHTS COMMUNITY PLAN AREA. THE GIS SHAPEFILE AND GEOSPATIAL DATA INFORMATION IS LOCATED ON THE DEPARTMENT OF CITY PLANNING WEBSITE.

Section:
450

CPC-2016-2905-CPU

**Boyle Heights
Community Plan Area**



GPLU MAP AMENDMENTS

SUBAREAS

BHT-460-A, BHT-460-B, BHT-460-C, BHT-460-D, BHT-460-E, BHT-460-F

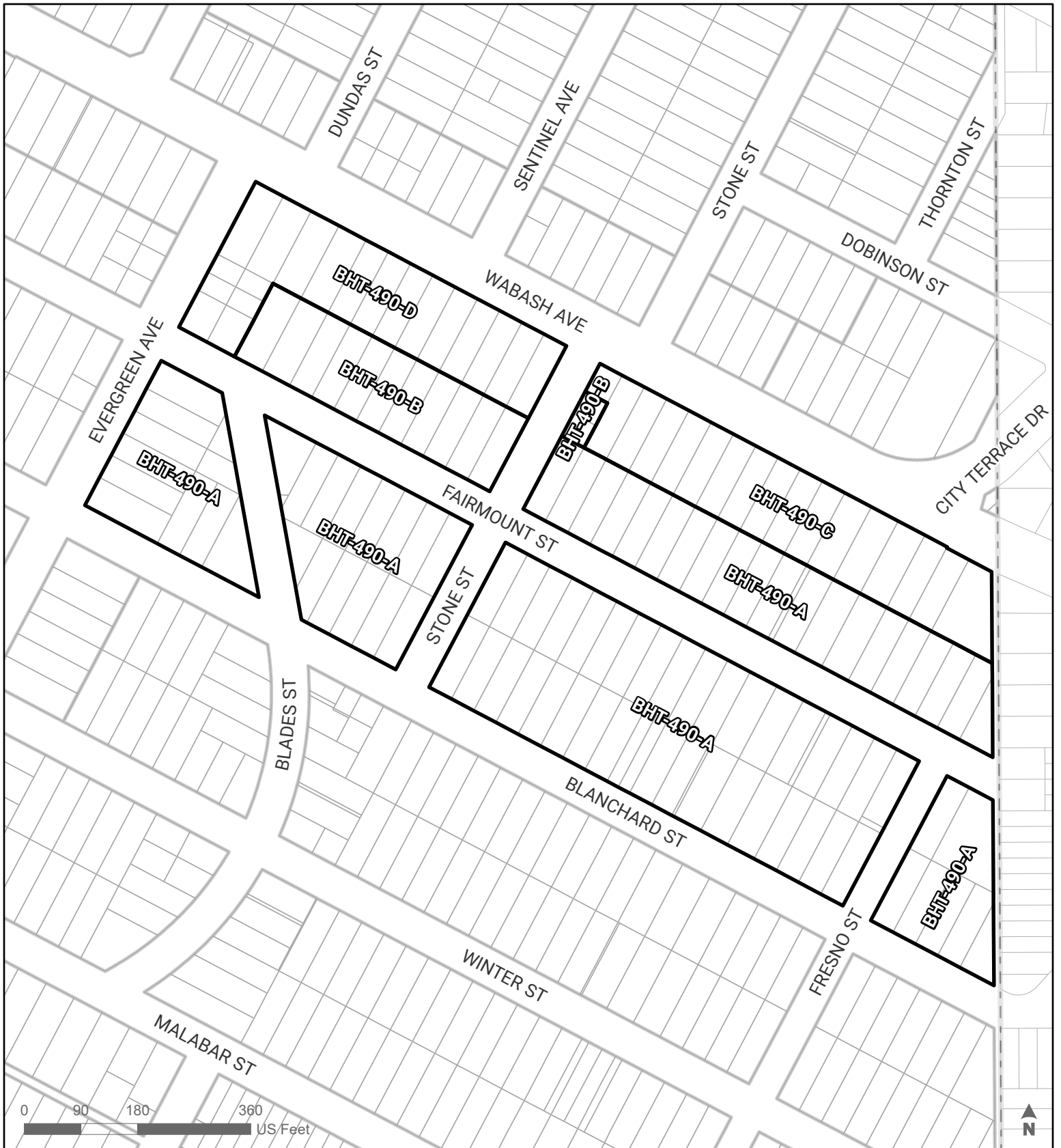
THIS MAP IS A REPRESENTATION OF THE BOYLE HEIGHTS COMMUNITY PLAN AREA. THE GIS SHAPEFILE AND GEOSPATIAL DATA INFORMATION IS LOCATED ON THE DEPARTMENT OF CITY PLANNING WEBSITE.

Section:

460

CPC-2016-2905-CPU

**Boyle Heights
Community Plan Area**



GPLU MAP AMENDMENTS

SUBAREAS

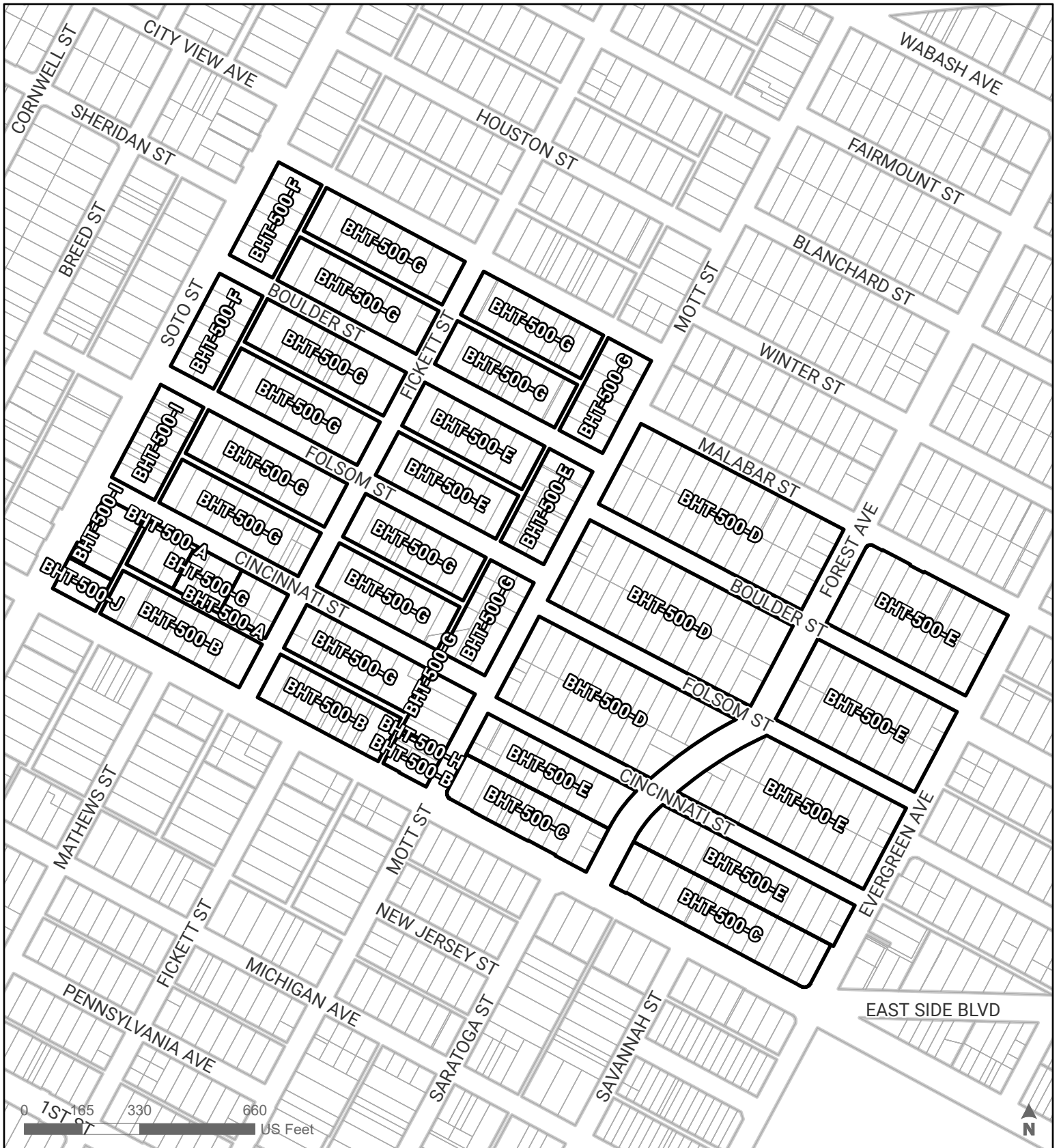
BHT-490-A, BHT-490-B, BHT-490-C, BHT-490-D

THIS MAP IS A REPRESENTATION OF THE BOYLE HEIGHTS COMMUNITY PLAN AREA. THE GIS SHAPEFILE AND GEOSPATIAL DATA INFORMATION IS LOCATED ON THE DEPARTMENT OF CITY PLANNING WEBSITE.

Section:
490

CPC-2016-2905-CPU

**Boyle Heights
Community Plan Area**



GPLU MAP AMENDMENTS

SUBAREAS

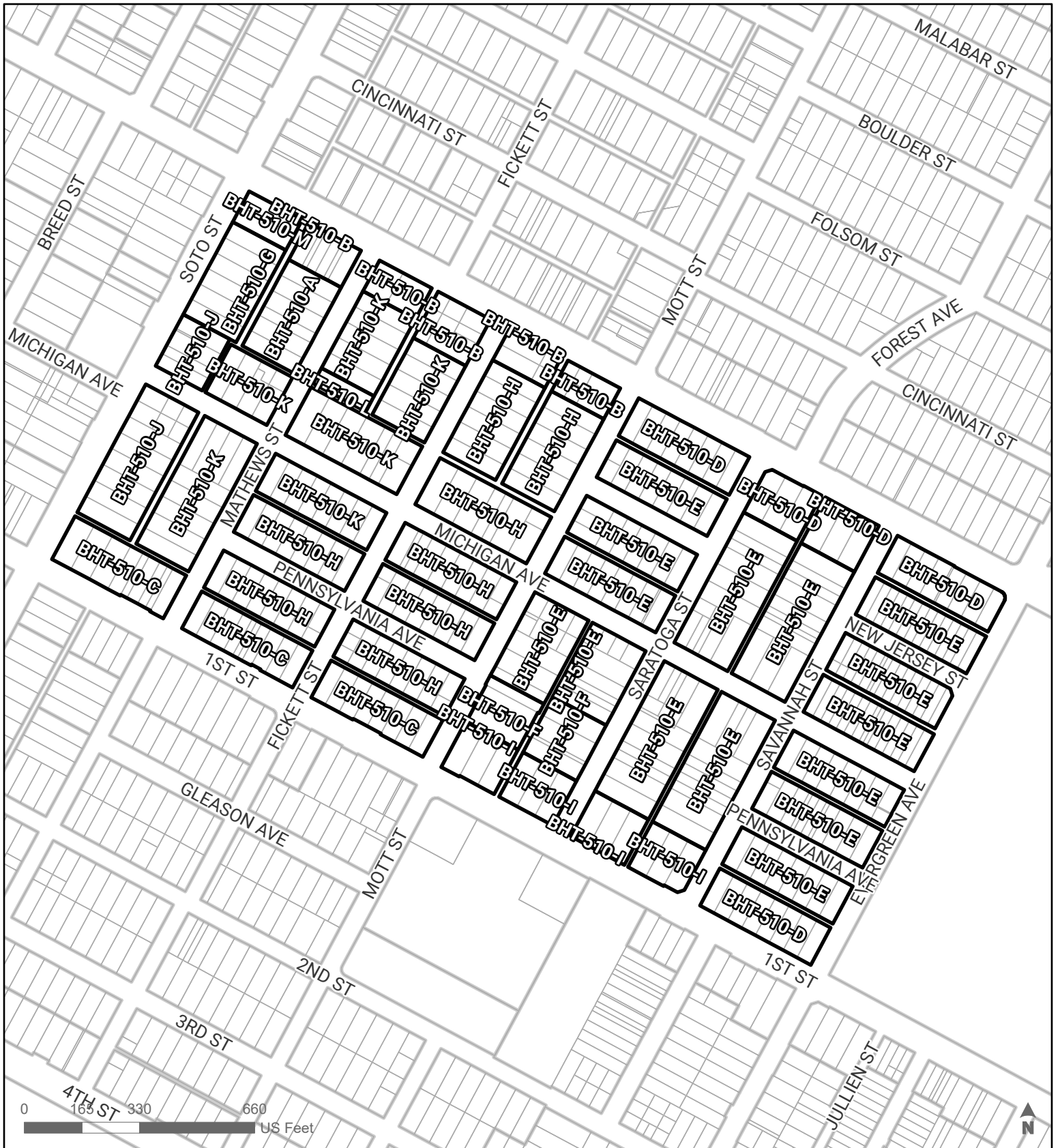
BHT-500-A, BHT-500-B, BHT-500-C, BHT-500-D, BHT-500-E, BHT-500-F, BHT-500-G, BHT-500-H, BHT-500-I, BHT-500-J

THIS MAP IS A REPRESENTATION OF THE BOYLE HEIGHTS COMMUNITY PLAN AREA. THE GIS SHAPEFILE AND GEOSPATIAL DATA INFORMATION IS LOCATED ON THE DEPARTMENT OF CITY PLANNING WEBSITE.

Section:
500

CPC-2016-2905-CPU

**Boyle Heights
Community Plan Area**



THIS MAP IS A REPRESENTATION OF THE BOYLE HEIGHTS COMMUNITY PLAN AREA. THE GIS SHAPEFILE AND GEOSPATIAL DATA INFORMATION IS LOCATED ON THE DEPARTMENT OF CITY PLANNING WEBSITE.

GPLU MAP AMENDMENTS

SUBAREAS

BHT-510-A, BHT-510-B, BHT-510-C, BHT-510-D, BHT-510-E, BHT-510-F, BHT-510-G, BHT-510-H, BHT-510-I, BHT-510-J, BHT-510-K, BHT-510-L, BHT-510-M

Section:

510

CPC-2016-2905-CPU

**Boyle Heights
Community Plan Area**



THIS MAP IS A REPRESENTATION OF THE BOYLE HEIGHTS COMMUNITY PLAN AREA. THE GIS SHAPEFILE AND GEOSPATIAL DATA INFORMATION IS LOCATED ON THE DEPARTMENT OF CITY PLANNING WEBSITE.

GPLU MAP AMENDMENTS

SUBAREAS

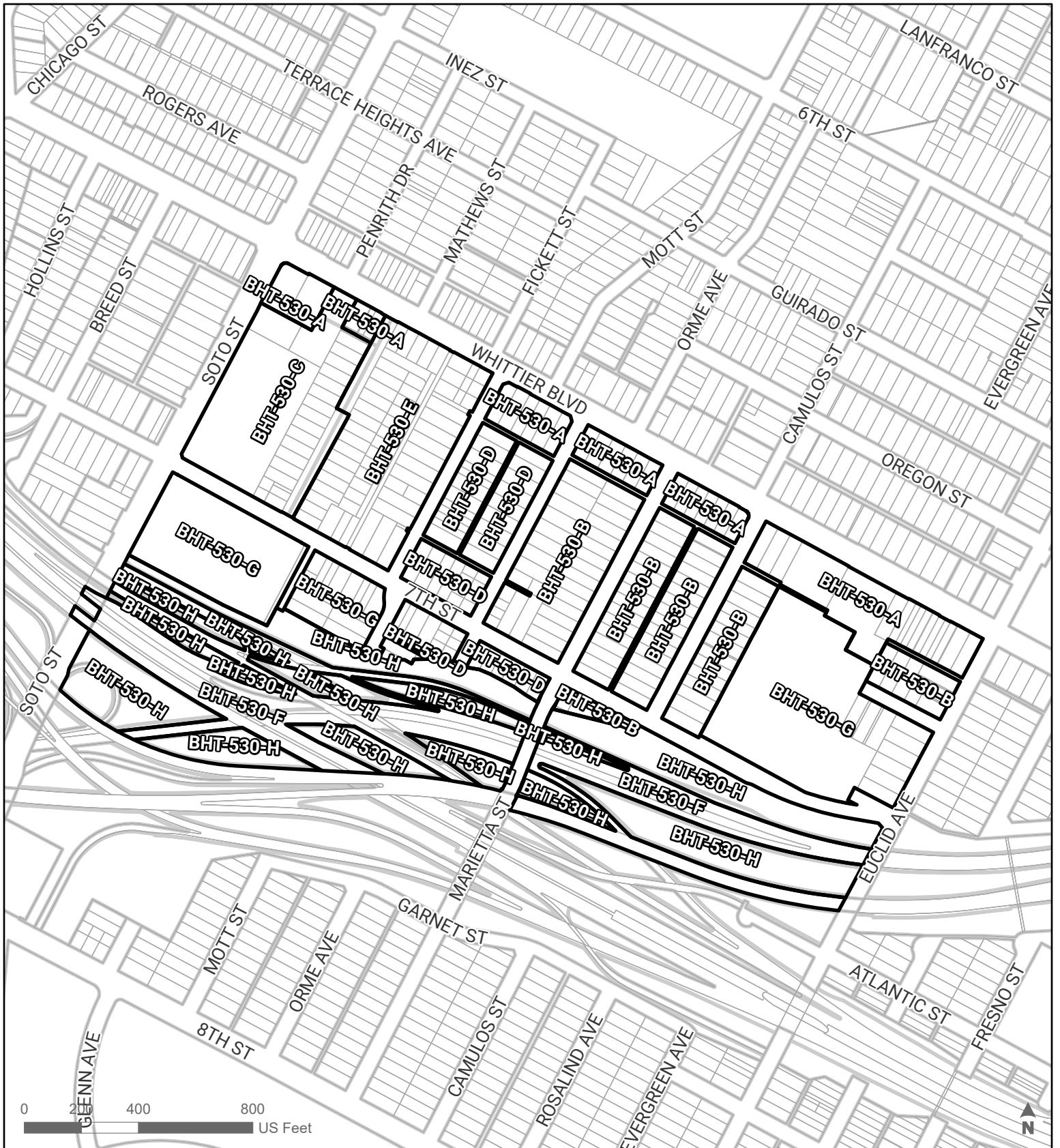
BHT-520-A, BHT-520-B

Section:

520

CPC-2016-2905-CPU

**Boyle Heights
Community Plan Area**



GPLU MAP AMENDMENTS

SUBAREAS

BHT-530-A, BHT-530-B, BHT-530-C, BHT-530-D, BHT-530-E, BHT-530-F, BHT-530-G, BHT-530-H

THIS MAP IS A REPRESENTATION OF THE BOYLE HEIGHTS COMMUNITY PLAN AREA. THE GIS SHAPEFILE AND GEOSPATIAL DATA INFORMATION IS LOCATED ON THE DEPARTMENT OF CITY PLANNING WEBSITE.

Section:

530

CPC-2016-2905-CPU

**Boyle Heights
Community Plan Area**



GPLU MAP AMENDMENTS

SUBAREAS

BHT-540-A, BHT-540-B, BHT-540-C, BHT-540-D, BHT-540-E

THIS MAP IS A REPRESENTATION OF THE BOYLE HEIGHTS COMMUNITY PLAN AREA. THE GIS SHAPEFILE AND GEOSPATIAL DATA INFORMATION IS LOCATED ON THE DEPARTMENT OF CITY PLANNING WEBSITE.

Section:
540

CPC-2016-2905-CPU

**Boyle Heights
Community Plan Area**



GPLU MAP AMENDMENTS

SUBAREAS

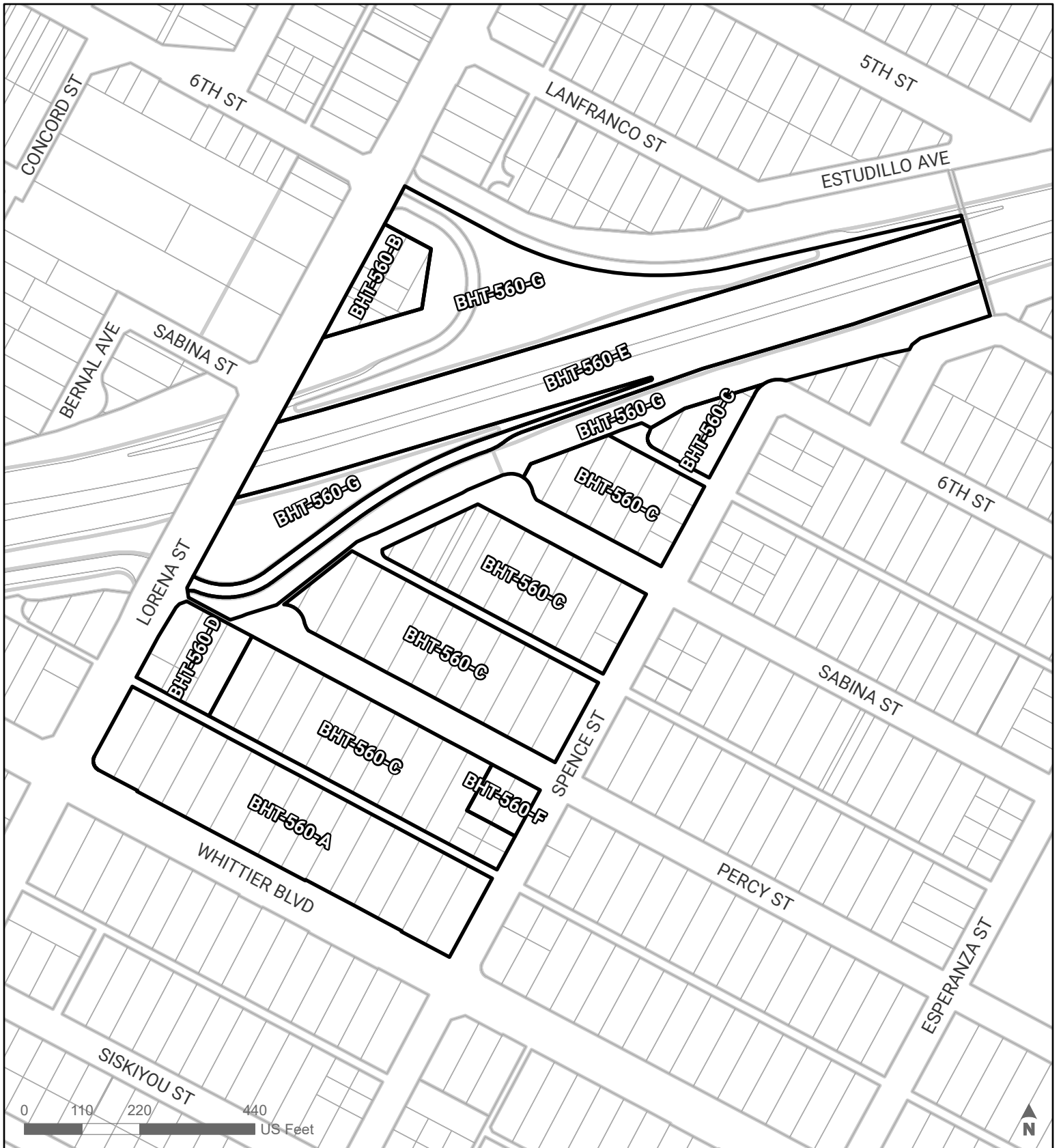
BHT-550-A, BHT-550-B, BHT-550-C, BHT-550-D, BHT-550-E, BHT-550-F, BHT-550-G, BHT-550-H, BHT-550-I

THIS MAP IS A REPRESENTATION OF THE BOYLE HEIGHTS COMMUNITY PLAN AREA. THE GIS SHAPEFILE AND GEOSPATIAL DATA INFORMATION IS LOCATED ON THE DEPARTMENT OF CITY PLANNING WEBSITE.

Section:
550

CPC-2016-2905-CPU

**Boyle Heights
Community Plan Area**



GPLU MAP AMENDMENTS

SUBAREAS

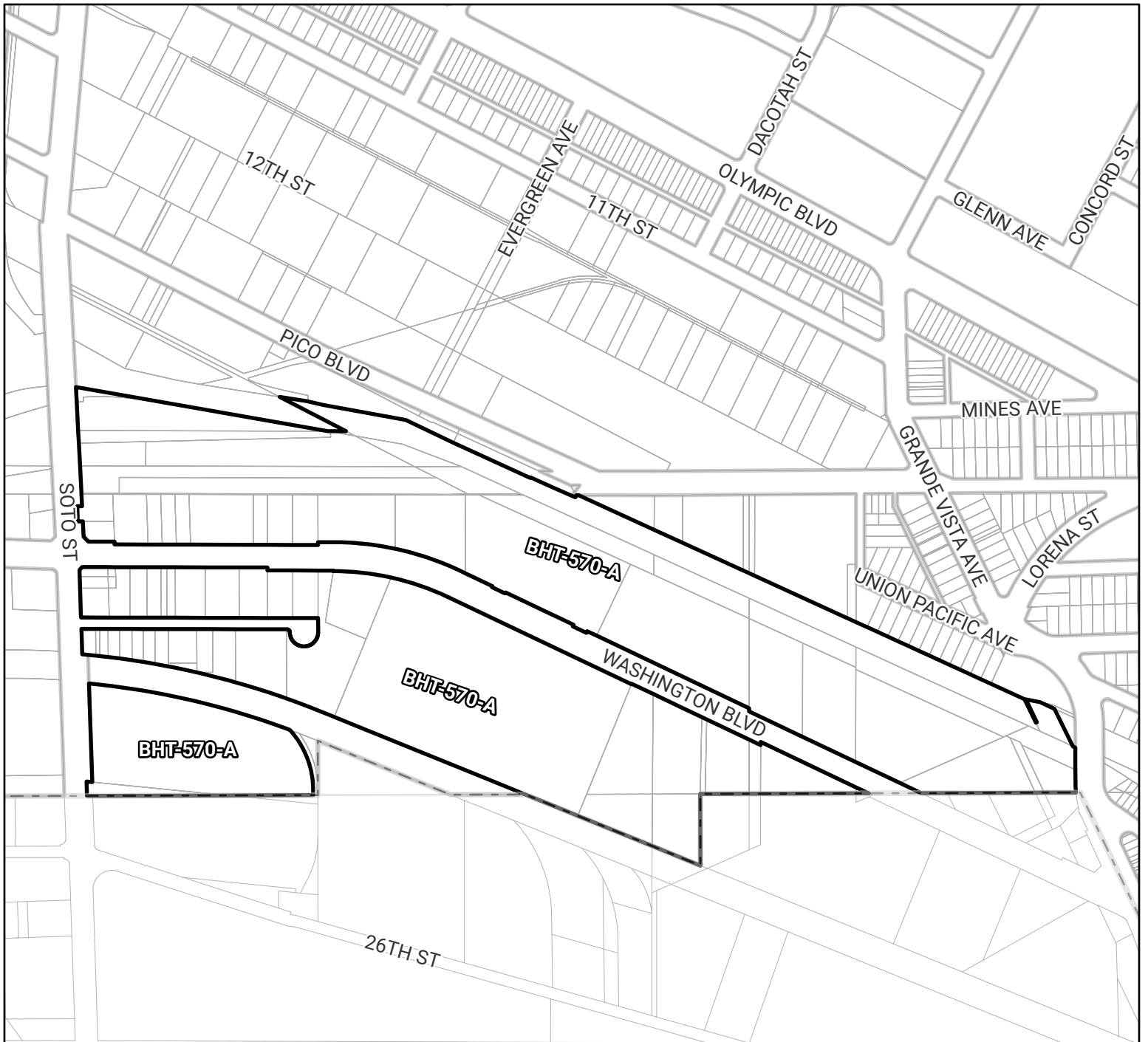
BHT-560-A, BHT-560-B, BHT-560-C, BHT-560-D, BHT-560-E, BHT-560-F, BHT-560-G

THIS MAP IS A REPRESENTATION OF THE BOYLE HEIGHTS COMMUNITY PLAN AREA. THE GIS SHAPEFILE AND GEOSPATIAL DATA INFORMATION IS LOCATED ON THE DEPARTMENT OF CITY PLANNING WEBSITE.

Section:
560

CPC-2016-2905-CPU

**Boyle Heights
Community Plan Area**



GPLU MAP AMENDMENTS

SUBAREAS

BHT-570-A

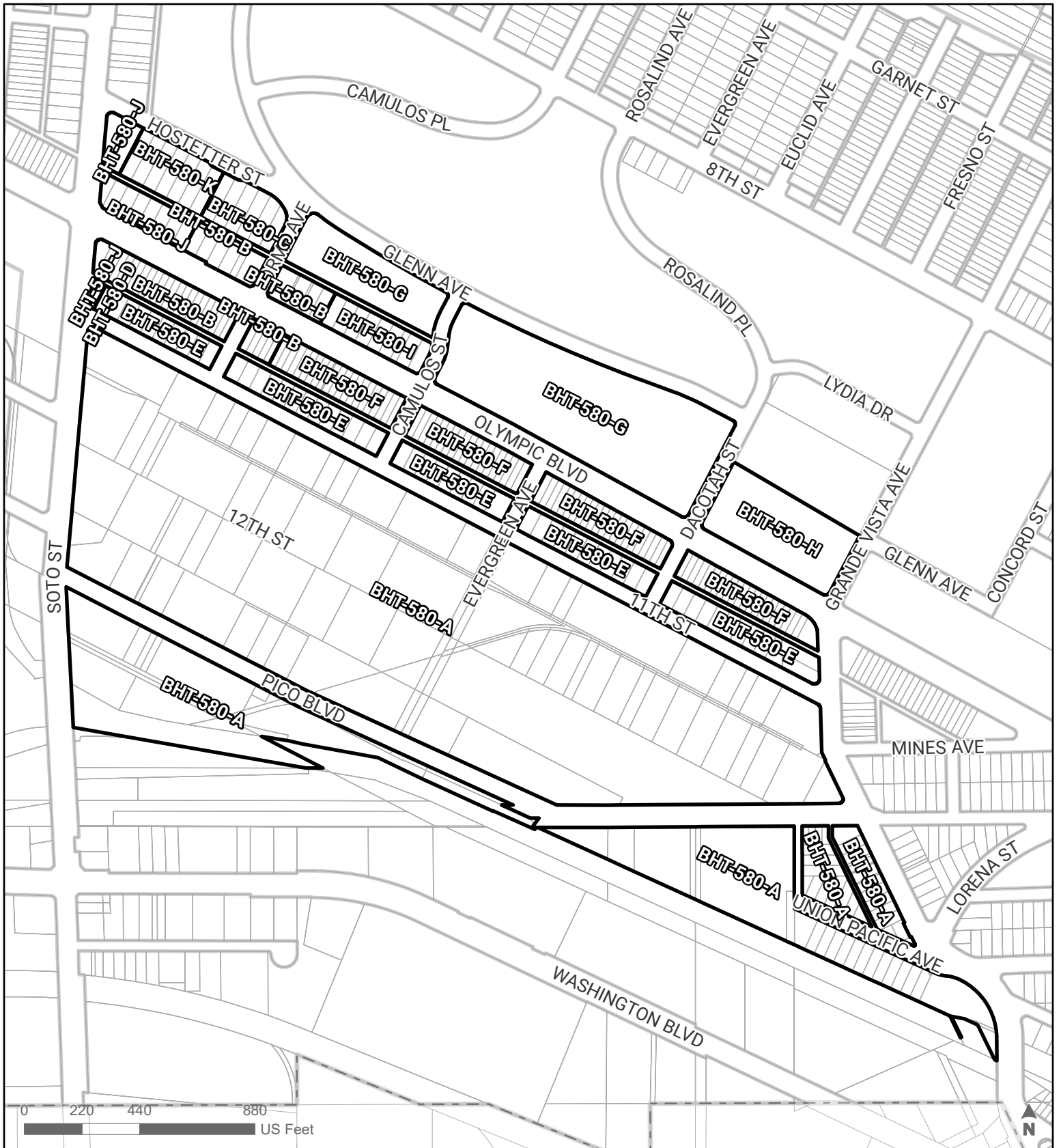
THIS MAP IS A REPRESENTATION OF THE BOYLE HEIGHTS COMMUNITY PLAN AREA. THE GIS SHAPEFILE AND GEOSPATIAL DATA INFORMATION IS LOCATED ON THE DEPARTMENT OF CITY PLANNING WEBSITE.

Section:

570

CPC-2016-2905-CPU

**Boyle Heights
Community Plan Area**



GPLU MAP AMENDMENTS

SUBAREAS

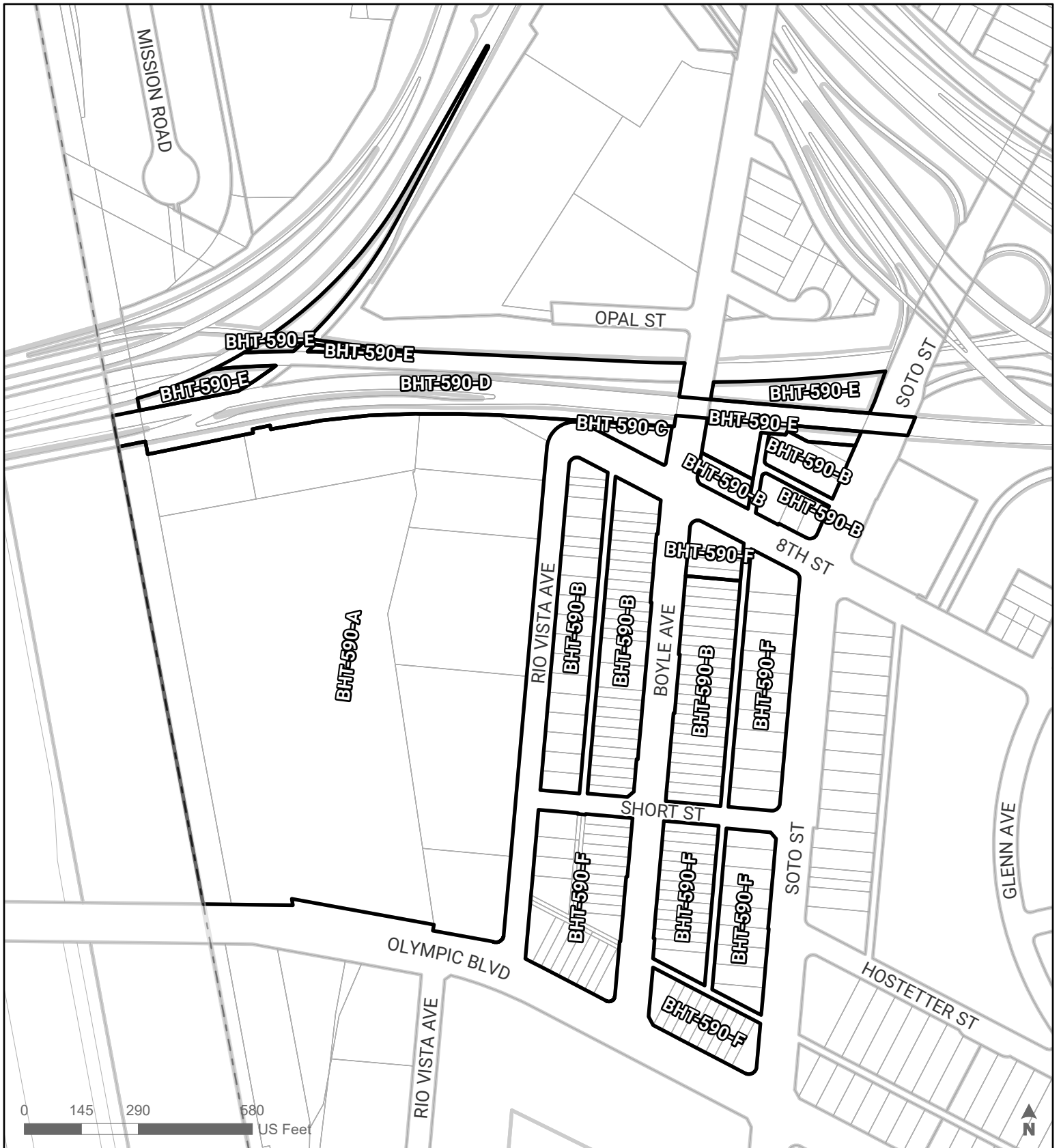
BHT-580-A, BHT-580-B, BHT-580-C, BHT-580-D, BHT-580-E, BHT-580-F, BHT-580-G,
 BHT-580-H, BHT-580-I, BHT-580-J, BHT-580-K

THIS MAP IS A REPRESENTATION OF THE BOYLE HEIGHTS COMMUNITY PLAN AREA. THE GIS SHAPEFILE AND GEOSPATIAL DATA INFORMATION IS LOCATED ON THE DEPARTMENT OF CITY PLANNING WEBSITE.

Section:
580

CPC-2016-2905-CPU

**Boyle Heights
 Community Plan Area**



GPLU MAP AMENDMENTS

SUBAREAS

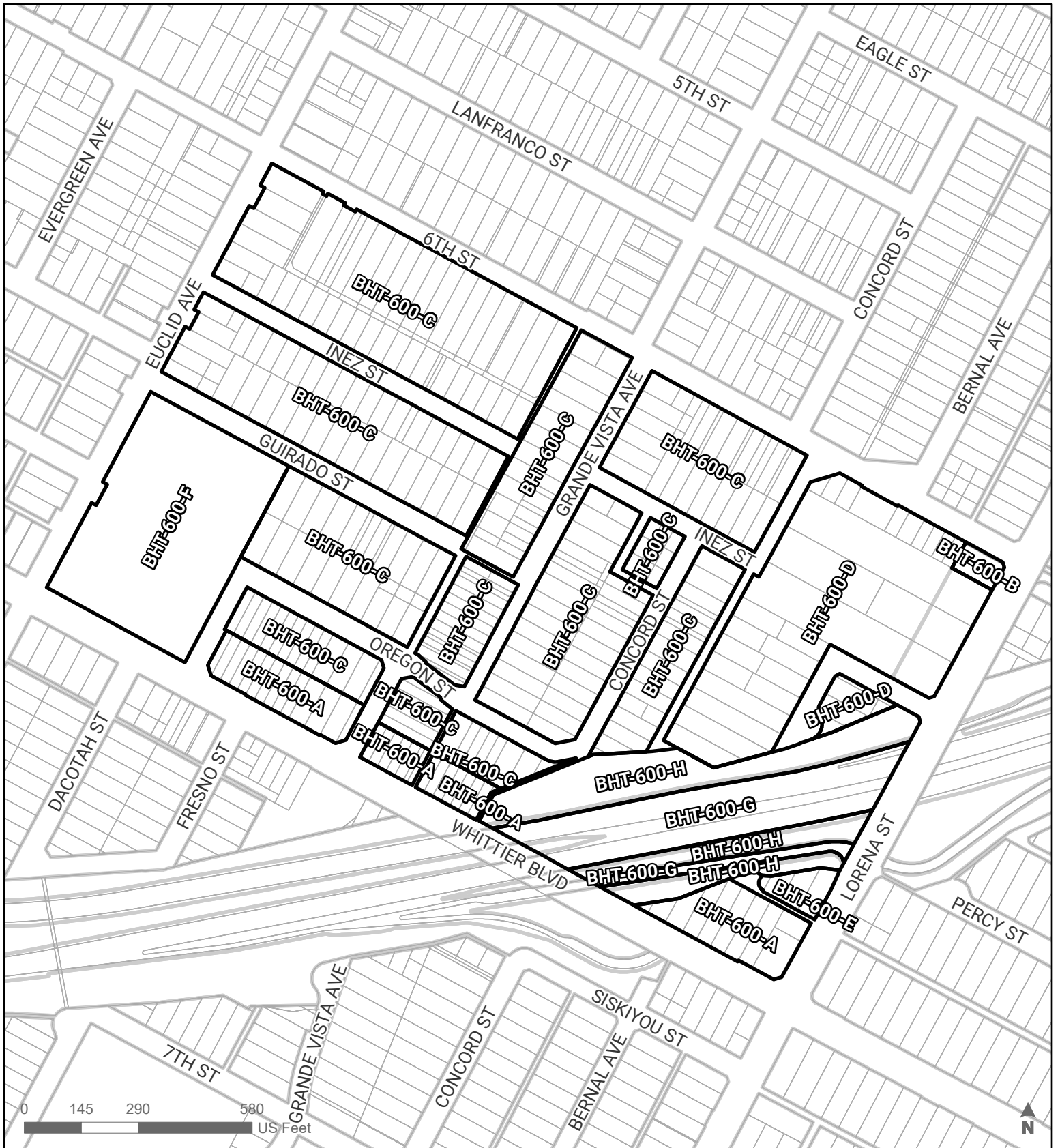
BHT-590-A, BHT-590-B, BHT-590-C, BHT-590-D, BHT-590-E, BHT-590-F

THIS MAP IS A REPRESENTATION OF THE BOYLE HEIGHTS COMMUNITY PLAN AREA. THE GIS SHAPEFILE AND GEOSPATIAL DATA INFORMATION IS LOCATED ON THE DEPARTMENT OF CITY PLANNING WEBSITE.

Section:
590

CPC-2016-2905-CPU

**Boyle Heights
Community Plan Area**



GPLU MAP AMENDMENTS

SUBAREAS

BHT-600-A, BHT-600-B, BHT-600-C, BHT-600-D, BHT-600-E, BHT-600-F, BHT-600-G, BHT-600-H

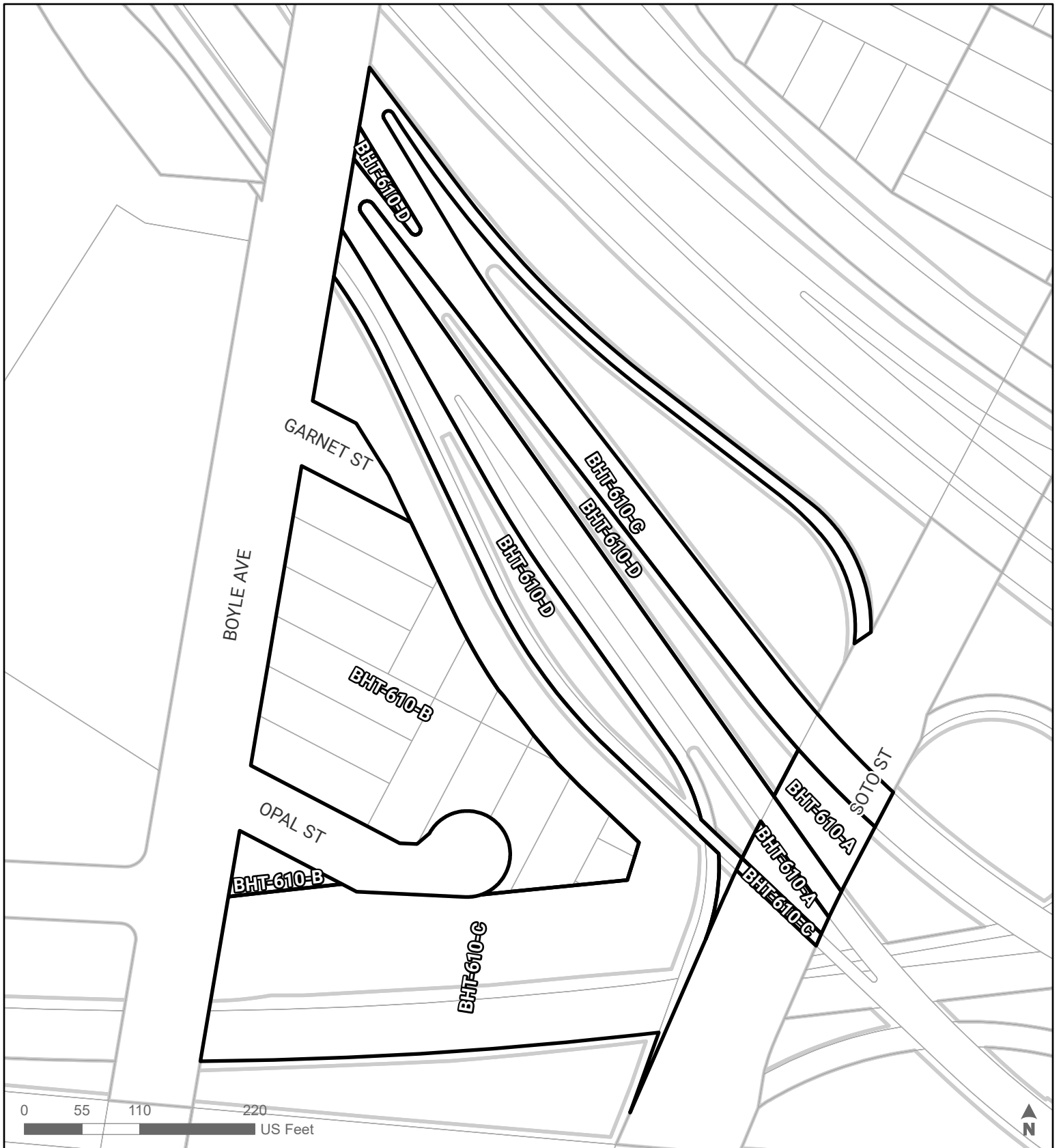
THIS MAP IS A REPRESENTATION OF THE BOYLE HEIGHTS COMMUNITY PLAN AREA. THE GIS SHAPEFILE AND GEOSPATIAL DATA INFORMATION IS LOCATED ON THE DEPARTMENT OF CITY PLANNING WEBSITE.

Section:

600

CPC-2016-2905-CPU

**Boyle Heights
Community Plan Area**



THIS MAP IS A REPRESENTATION OF THE BOYLE HEIGHTS COMMUNITY PLAN AREA. THE GIS SHAPEFILE AND GEOSPATIAL DATA INFORMATION IS LOCATED ON THE DEPARTMENT OF CITY PLANNING WEBSITE.

GPLU MAP AMENDMENTS

SUBAREAS

BHT-610-A, BHT-610-B, BHT-610-C, BHT-610-D

Section:

610

CPC-2016-2905-CPU

**Boyle Heights
Community Plan Area**



GPLU MAP AMENDMENTS

SUBAREAS

BHT-620-A, BHT-620-B, BHT-620-C, BHT-620-D, BHT-620-E, BHT-620-F, BHT-620-G

THIS MAP IS A REPRESENTATION OF THE BOYLE HEIGHTS COMMUNITY PLAN AREA. THE GIS SHAPEFILE AND GEOSPATIAL DATA INFORMATION IS LOCATED ON THE DEPARTMENT OF CITY PLANNING WEBSITE.

Section:
620

CPC-2016-2905-CPU

**Boyle Heights
Community Plan Area**



GPLU MAP AMENDMENTS

SUBAREAS

BHT-640-A, BHT-640-B, BHT-640-C, BHT-640-D, BHT-640-E

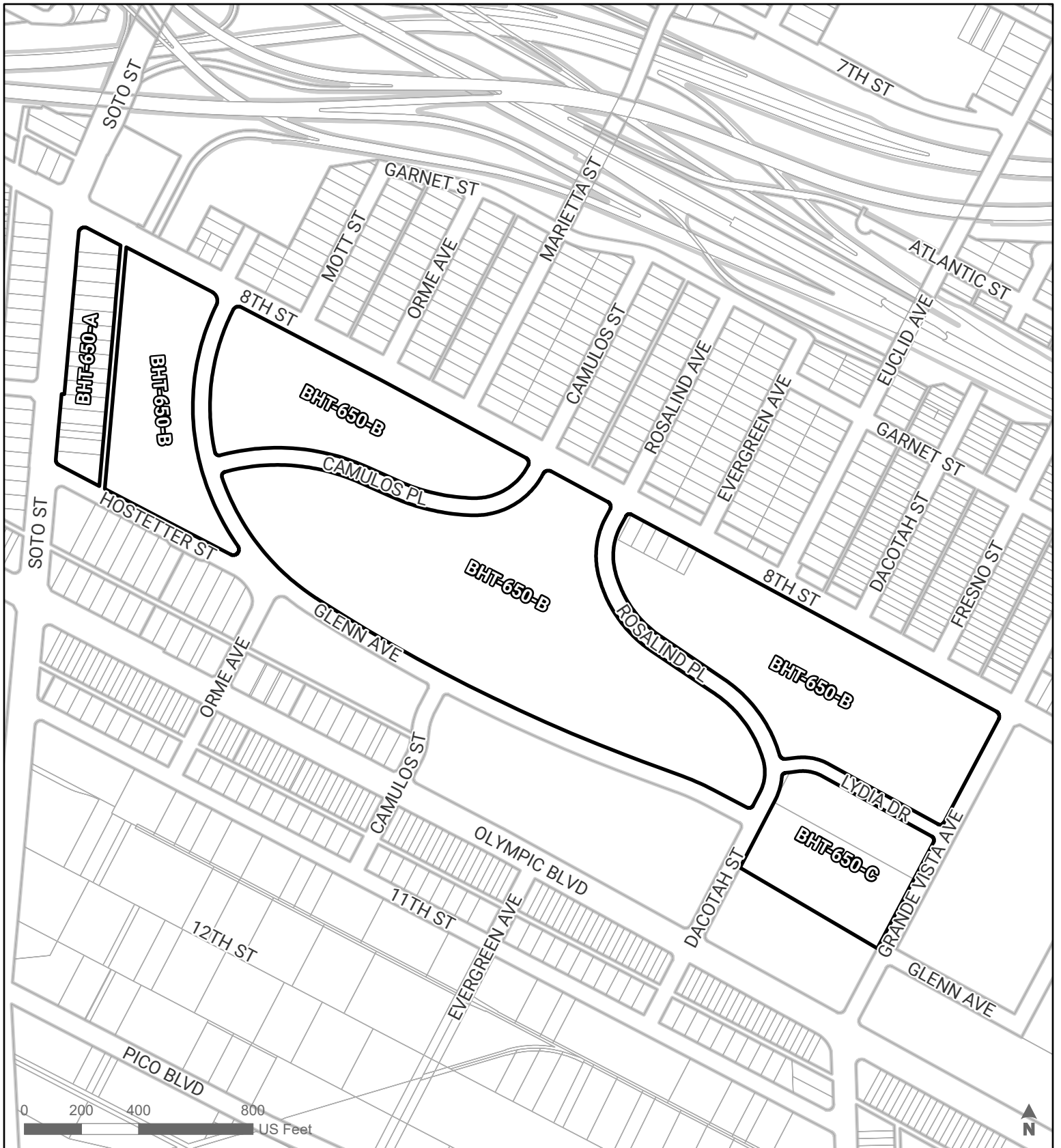
THIS MAP IS A REPRESENTATION OF THE BOYLE HEIGHTS COMMUNITY PLAN AREA. THE GIS SHAPEFILE AND GEOSPATIAL DATA INFORMATION IS LOCATED ON THE DEPARTMENT OF CITY PLANNING WEBSITE.

Section:

640

CPC-2016-2905-CPU

**Boyle Heights
Community Plan Area**



GPLU MAP AMENDMENTS

SUBAREAS

BHT-650-A, BHT-650-B, BHT-650-C

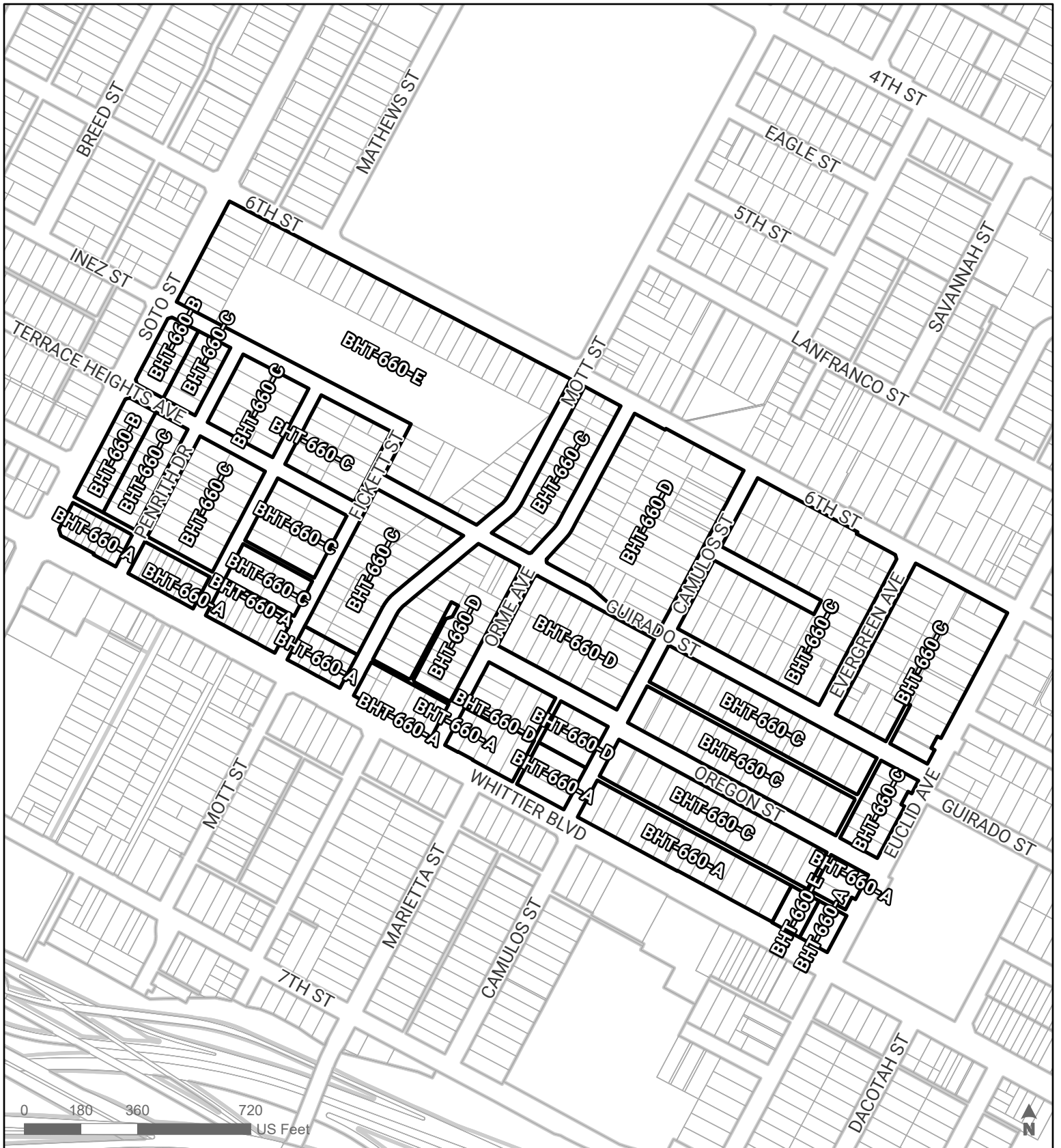
THIS MAP IS A REPRESENTATION OF THE BOYLE HEIGHTS COMMUNITY PLAN AREA. THE GIS SHAPEFILE AND GEOSPATIAL DATA INFORMATION IS LOCATED ON THE DEPARTMENT OF CITY PLANNING WEBSITE.

Section:

650

CPC-2016-2905-CPU

**Boyle Heights
Community Plan Area**



THIS MAP IS A REPRESENTATION OF THE BOYLE HEIGHTS COMMUNITY PLAN AREA. THE GIS SHAPEFILE AND GEOSPATIAL DATA INFORMATION IS LOCATED ON THE DEPARTMENT OF CITY PLANNING WEBSITE.

GPLU MAP AMENDMENTS

SUBAREAS

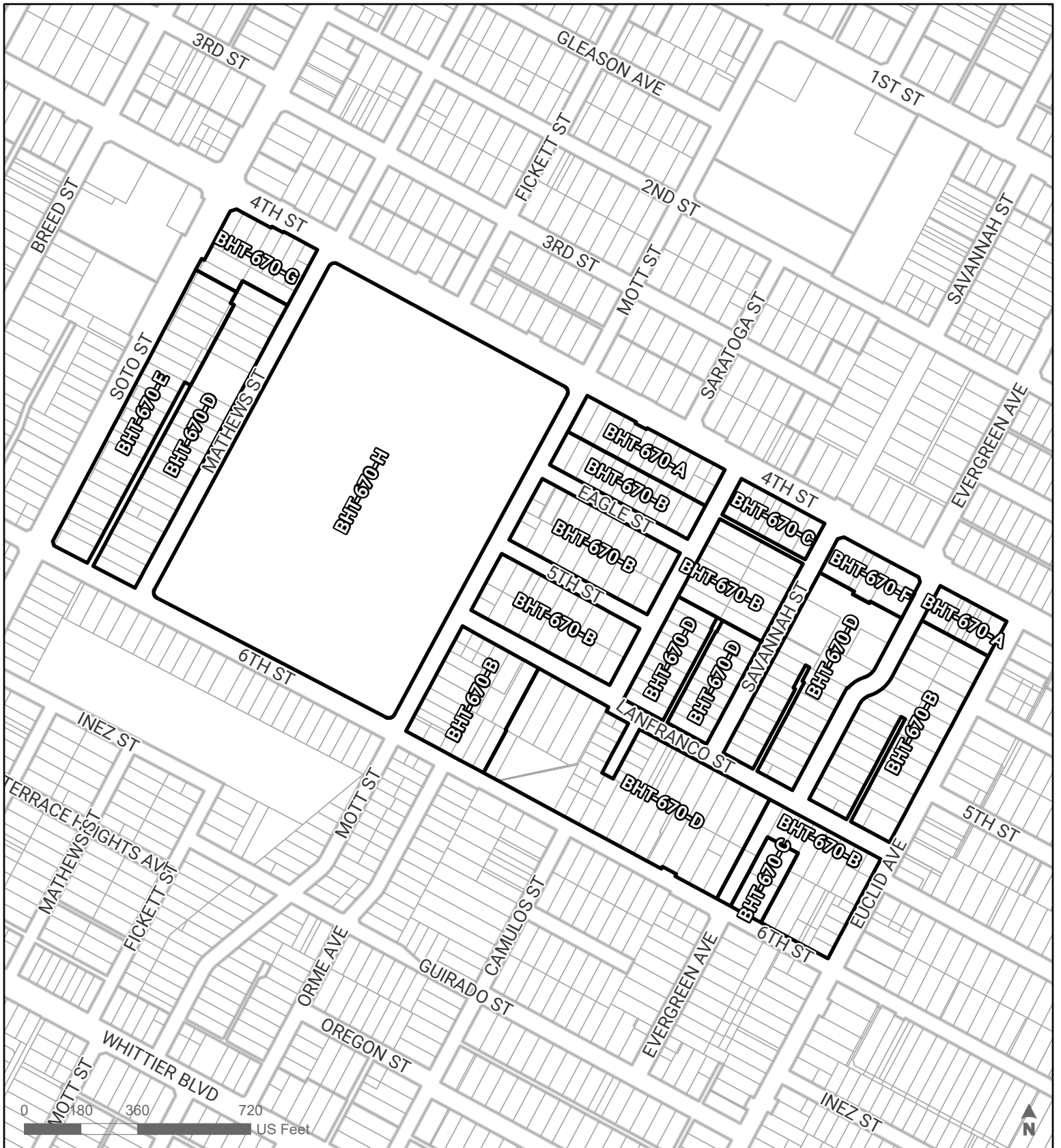
BHT-660-A, BHT-660-B, BHT-660-C, BHT-660-D, BHT-660-E

Section:

660

CPC-2016-2905-CPU

**Boyle Heights
Community Plan Area**



THIS MAP IS A REPRESENTATION OF THE BOYLE HEIGHTS COMMUNITY PLAN AREA. THE GIS SHAPEFILE AND GEOSPATIAL DATA INFORMATION IS LOCATED ON THE DEPARTMENT OF CITY PLANNING WEBSITE.

GPLU MAP AMENDMENTS

SUBAREAS

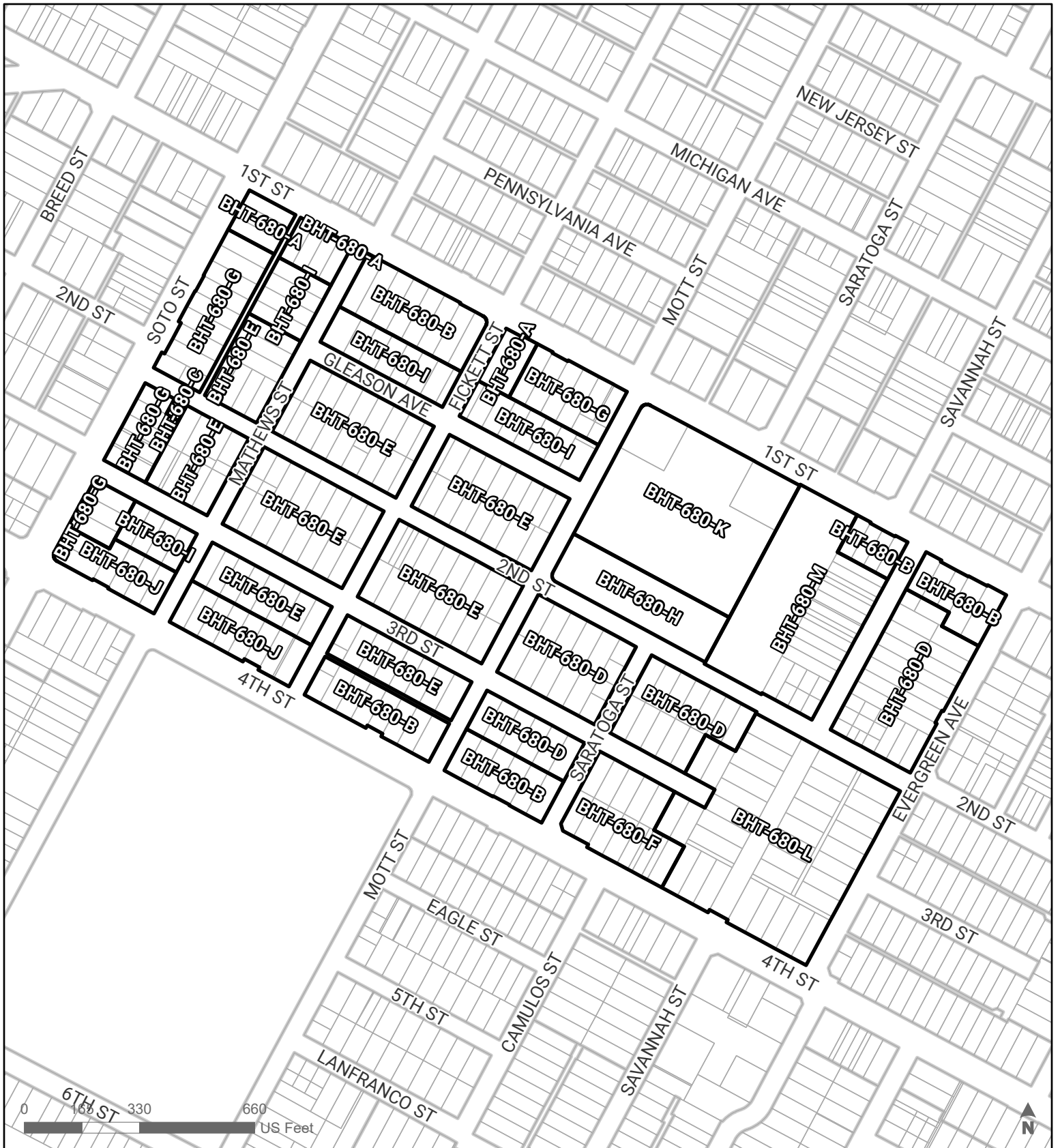
BHT-670-A, BHT-670-B, BHT-670-C, BHT-670-D, BHT-670-E, BHT-670-F, BHT-670-G, BHT-670-H

Section:

670

CPC-2016-2905-CPU

**Boyle Heights
Community Plan Area**



THIS MAP IS A REPRESENTATION OF THE BOYLE HEIGHTS COMMUNITY PLAN AREA. THE GIS SHAPEFILE AND GEOSPATIAL DATA INFORMATION IS LOCATED ON THE DEPARTMENT OF CITY PLANNING WEBSITE.

GPLU MAP AMENDMENTS

SUBAREAS

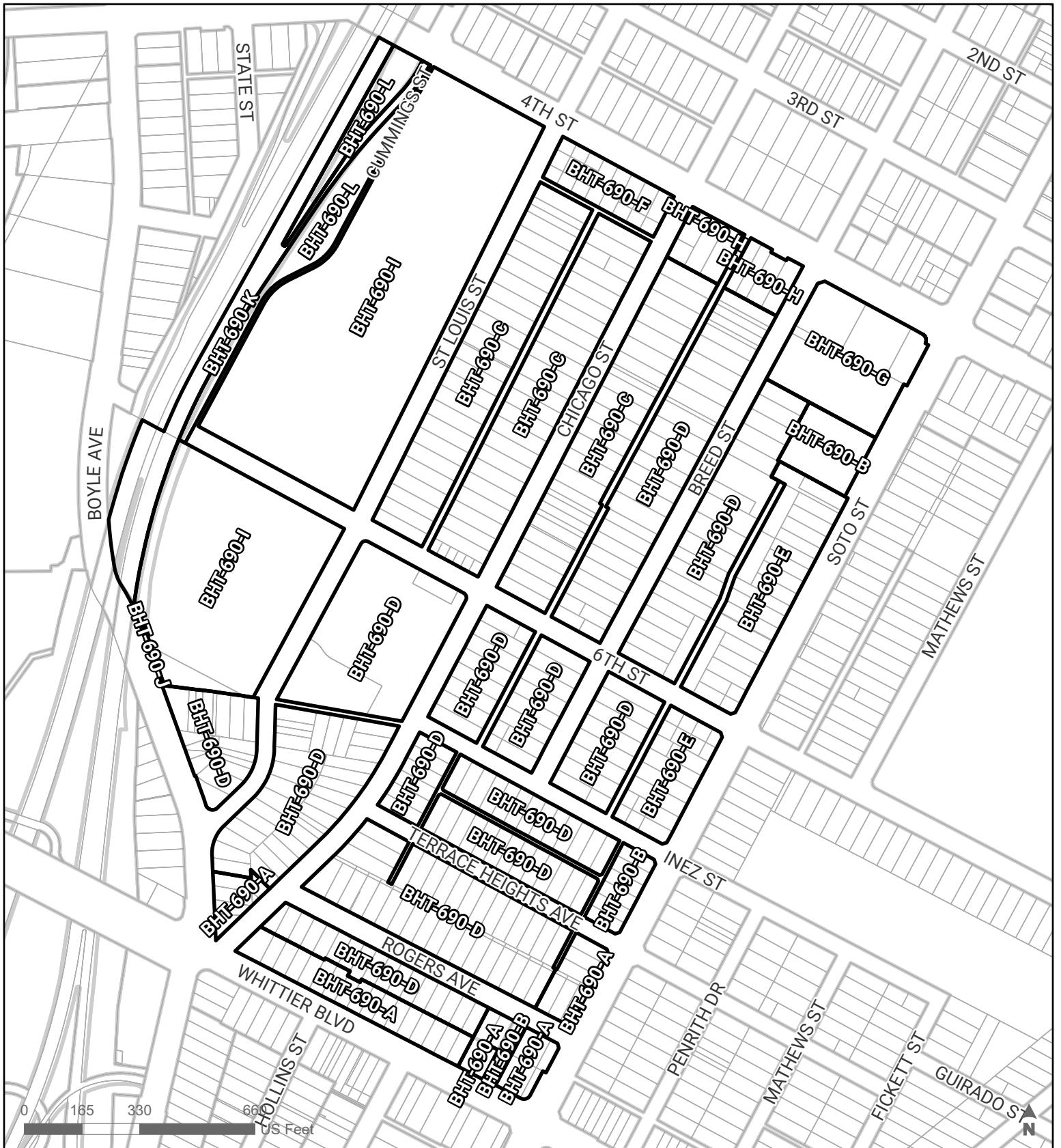
BHT-680-A, BHT-680-B, BHT-680-C, BHT-680-D, BHT-680-E, BHT-680-F, BHT-680-G, BHT-680-H, BHT-680-I, BHT-680-J, BHT-680-K, BHT-680-L, BHT-680-M

Section:

680

CPC-2016-2905-CPU

**Boyle Heights
Community Plan Area**



GPLU MAP AMENDMENTS

SUBAREAS

BHT-690-A, BHT-690-B, BHT-690-C, BHT-690-D, BHT-690-E, BHT-690-F, BHT-690-G, BHT-690-H, BHT-690-I, BHT-690-J, BHT-690-K, BHT-690-L

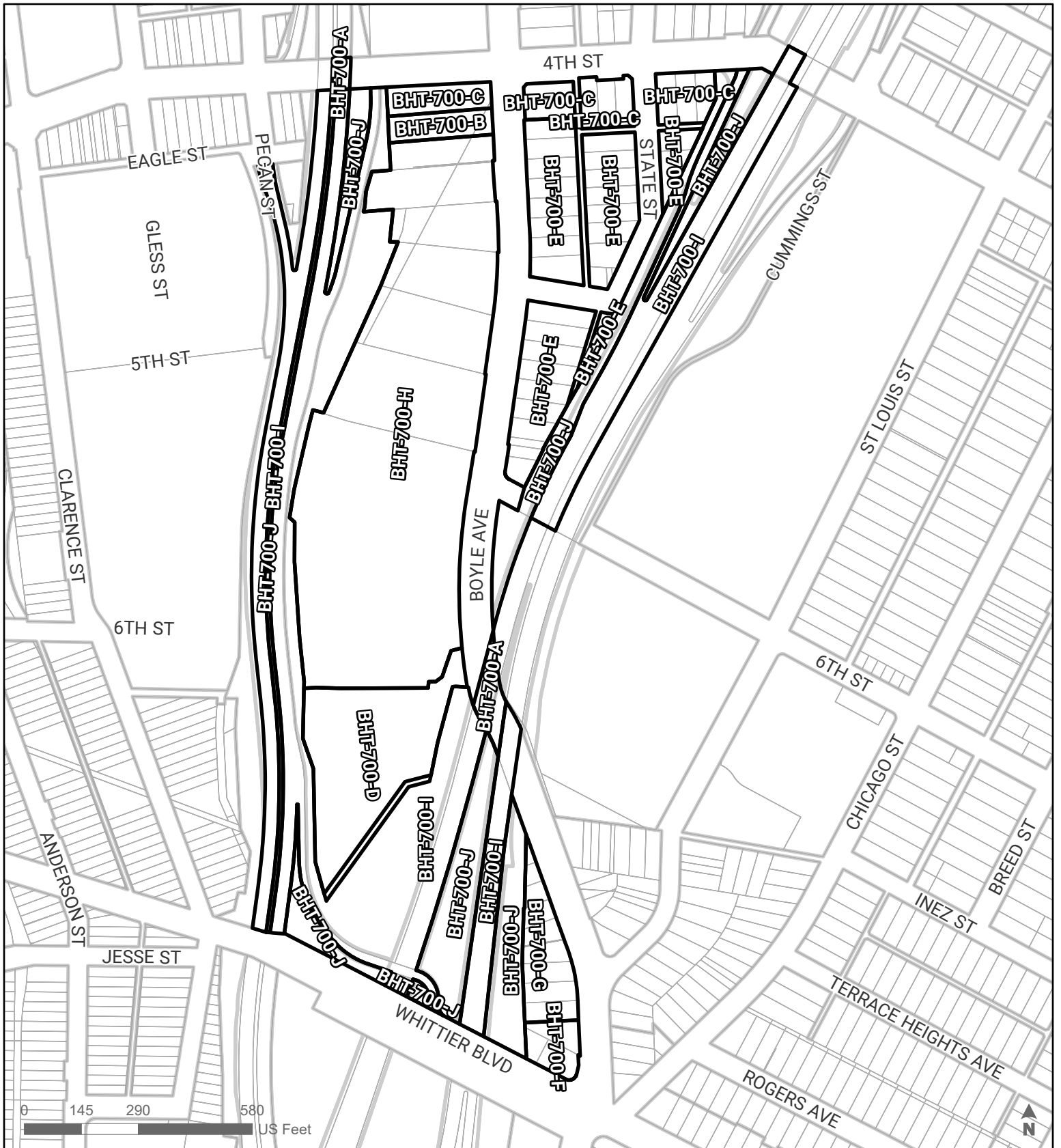
THIS MAP IS A REPRESENTATION OF THE BOYLE HEIGHTS COMMUNITY PLAN AREA. THE GIS SHAPEFILE AND GEOSPATIAL DATA INFORMATION IS LOCATED ON THE DEPARTMENT OF CITY PLANNING WEBSITE.

Section:

690

CPC-2016-2905-CPU

**Boyle Heights
Community Plan Area**



THIS MAP IS A REPRESENTATION OF THE BOYLE HEIGHTS COMMUNITY PLAN AREA. THE GIS SHAPEFILE AND GEOSPATIAL DATA INFORMATION IS LOCATED ON THE DEPARTMENT OF CITY PLANNING WEBSITE.

GPLU MAP AMENDMENTS

SUBAREAS

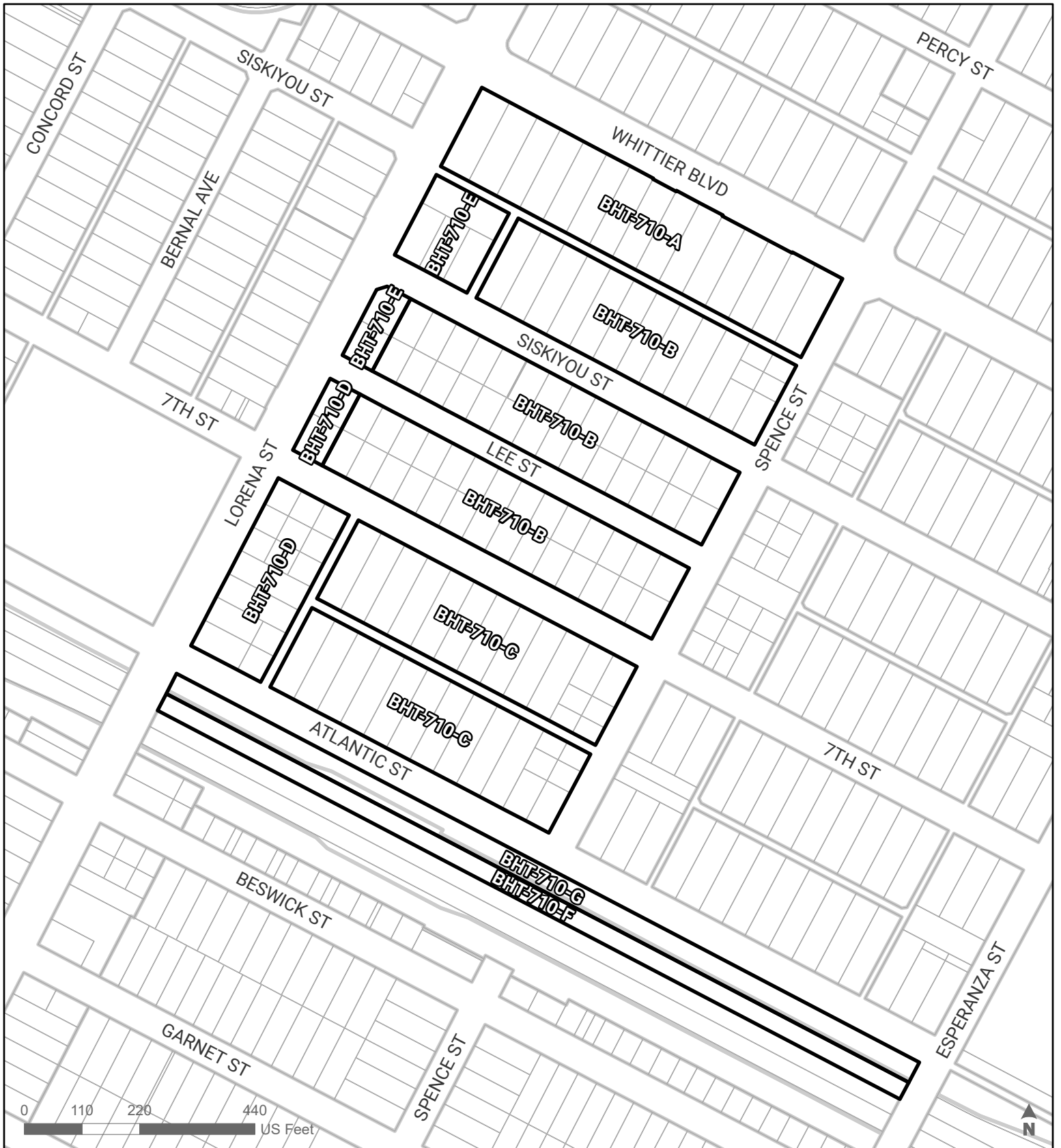
BHT-700-A, BHT-700-B, BHT-700-C, BHT-700-D, BHT-700-E, BHT-700-F, BHT-700-G, BHT-700-H, BHT-700-I, BHT-700-J

Section:

700

CPC-2016-2905-CPU

**Boyle Heights
Community Plan Area**



GPLU MAP AMENDMENTS

SUBAREAS

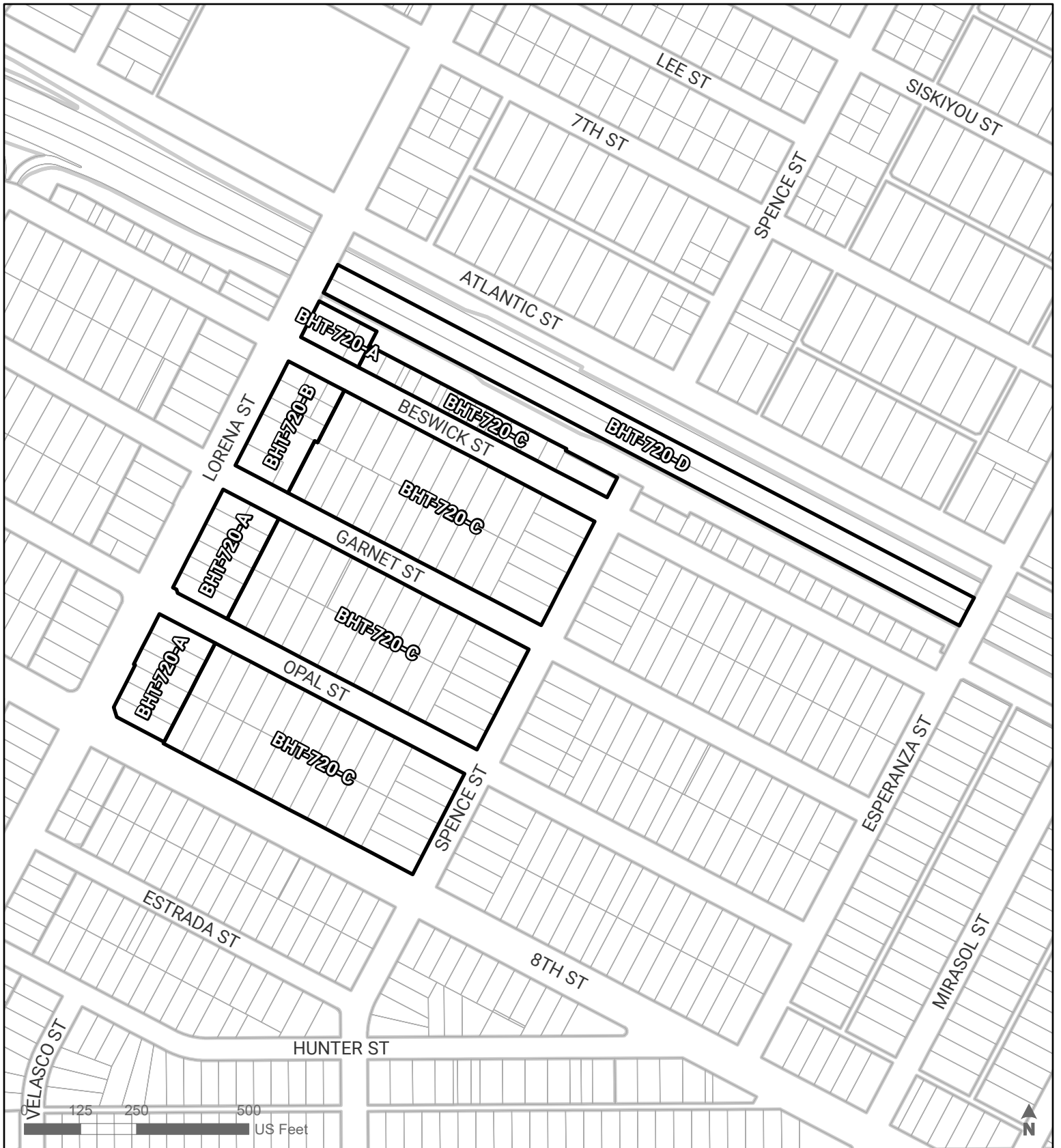
BHT-710-A, BHT-710-B, BHT-710-C, BHT-710-D, BHT-710-E, BHT-710-F, BHT-710-G

THIS MAP IS A REPRESENTATION OF THE BOYLE HEIGHTS COMMUNITY PLAN AREA. THE GIS SHAPEFILE AND GEOSPATIAL DATA INFORMATION IS LOCATED ON THE DEPARTMENT OF CITY PLANNING WEBSITE.

Section:
710

CPC-2016-2905-CPU

**Boyle Heights
Community Plan Area**



GPLU MAP AMENDMENTS

SUBAREAS

BHT-720-A, BHT-720-B, BHT-720-C, BHT-720-D

THIS MAP IS A REPRESENTATION OF THE BOYLE HEIGHTS COMMUNITY PLAN AREA. THE GIS SHAPEFILE AND GEOSPATIAL DATA INFORMATION IS LOCATED ON THE DEPARTMENT OF CITY PLANNING WEBSITE.

Section:

720

CPC-2016-2905-CPU

**Boyle Heights
Community Plan Area**



GPLU MAP AMENDMENTS

SUBAREAS

BHT-730-A, BHT-730-B, BHT-730-C

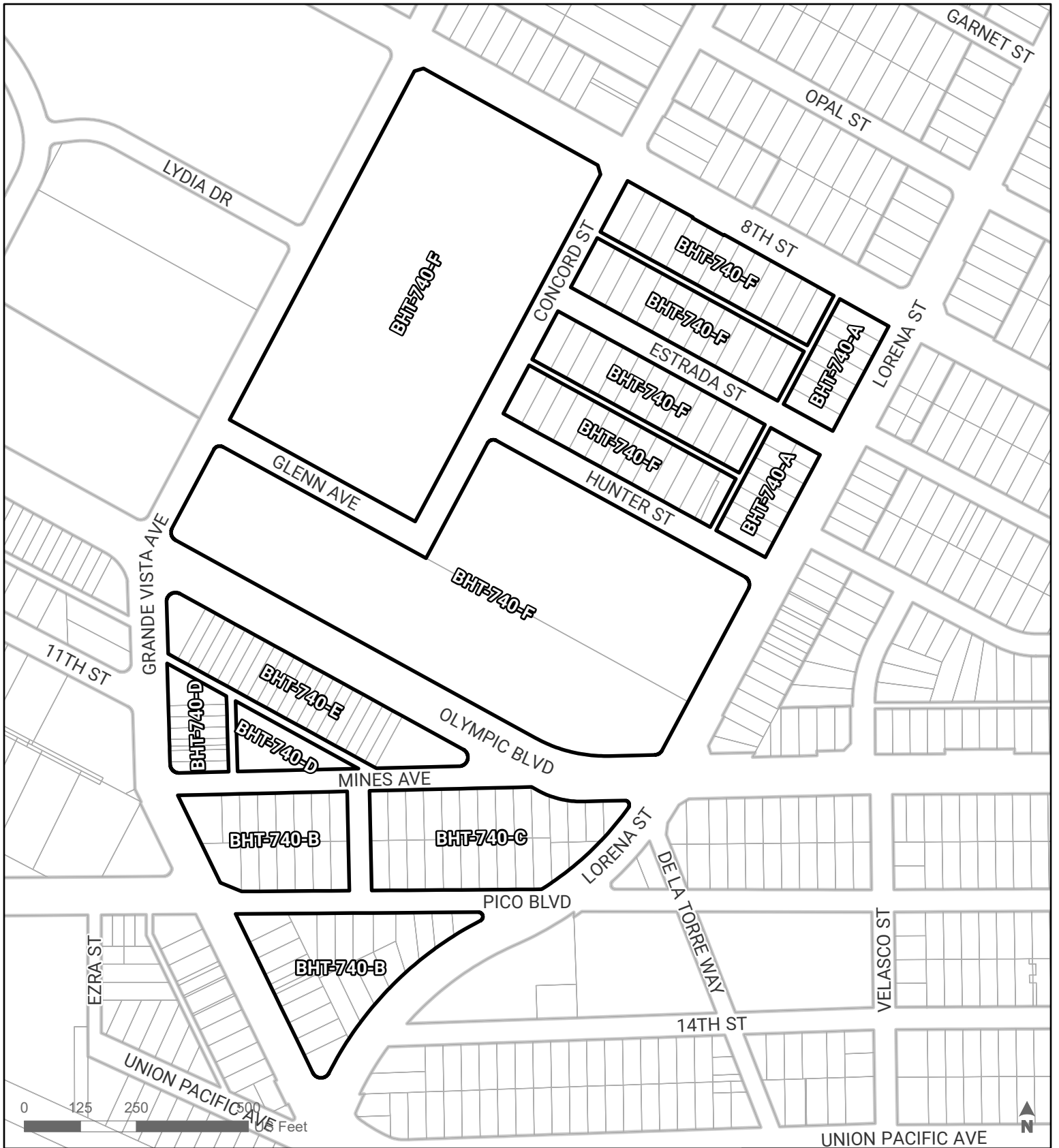
THIS MAP IS A REPRESENTATION OF THE BOYLE HEIGHTS COMMUNITY PLAN AREA. THE GIS SHAPEFILE AND GEOSPATIAL DATA INFORMATION IS LOCATED ON THE DEPARTMENT OF CITY PLANNING WEBSITE.

Section:

730

CPC-2016-2905-CPU

**Boyle Heights
Community Plan Area**



GPLU MAP AMENDMENTS

SUBAREAS

BHT-740-A, BHT-740-B, BHT-740-C, BHT-740-D, BHT-740-E, BHT-740-F

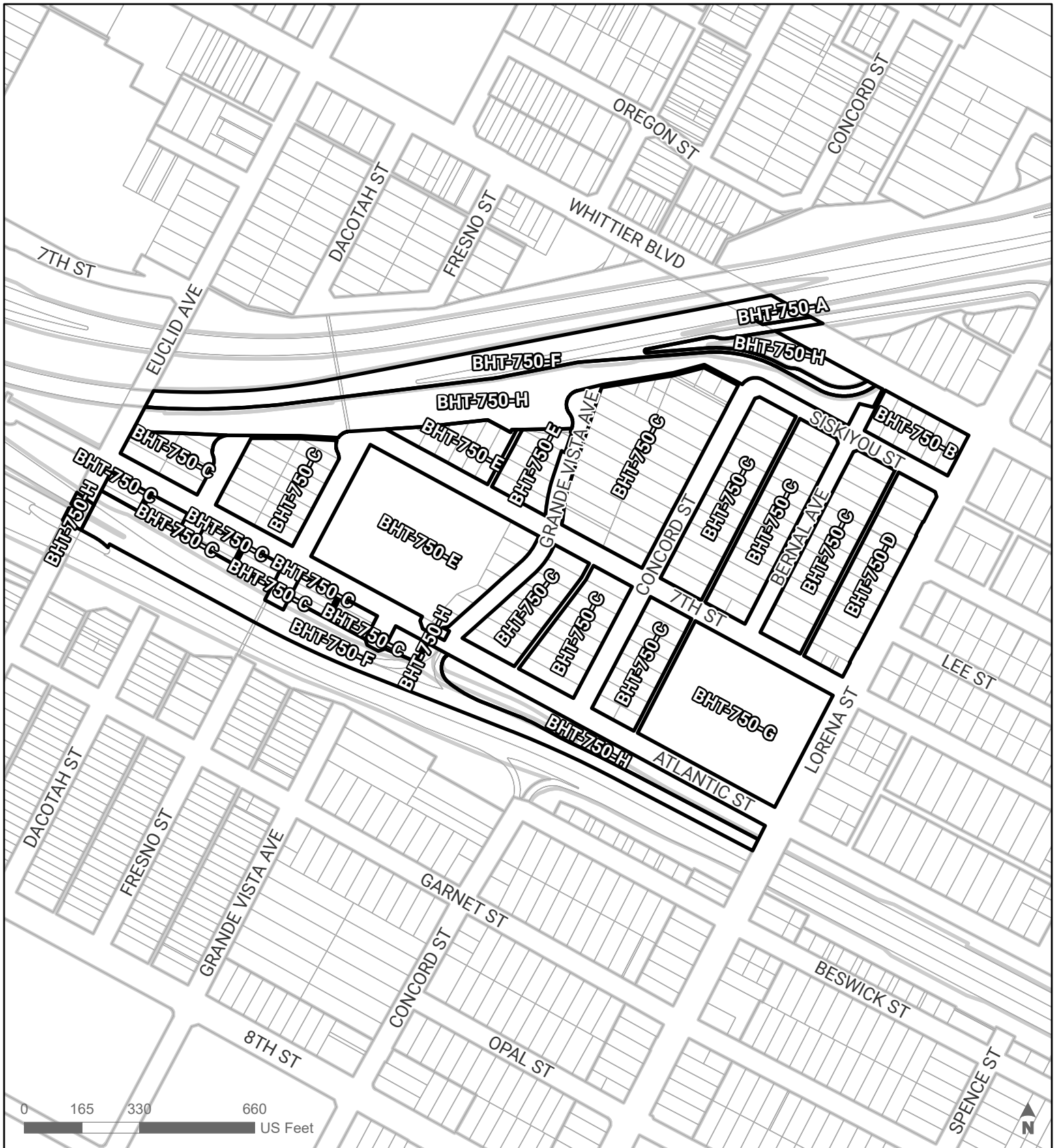
THIS MAP IS A REPRESENTATION OF THE BOYLE HEIGHTS COMMUNITY PLAN AREA. THE GIS SHAPEFILE AND GEOSPATIAL DATA INFORMATION IS LOCATED ON THE DEPARTMENT OF CITY PLANNING WEBSITE.

Section:

740

CPC-2016-2905-CPU

**Boyle Heights
Community Plan Area**



THIS MAP IS A REPRESENTATION OF THE BOYLE HEIGHTS COMMUNITY PLAN AREA. THE GIS SHAPEFILE AND GEOSPATIAL DATA INFORMATION IS LOCATED ON THE DEPARTMENT OF CITY PLANNING WEBSITE.

GPLU MAP AMENDMENTS

SUBAREAS

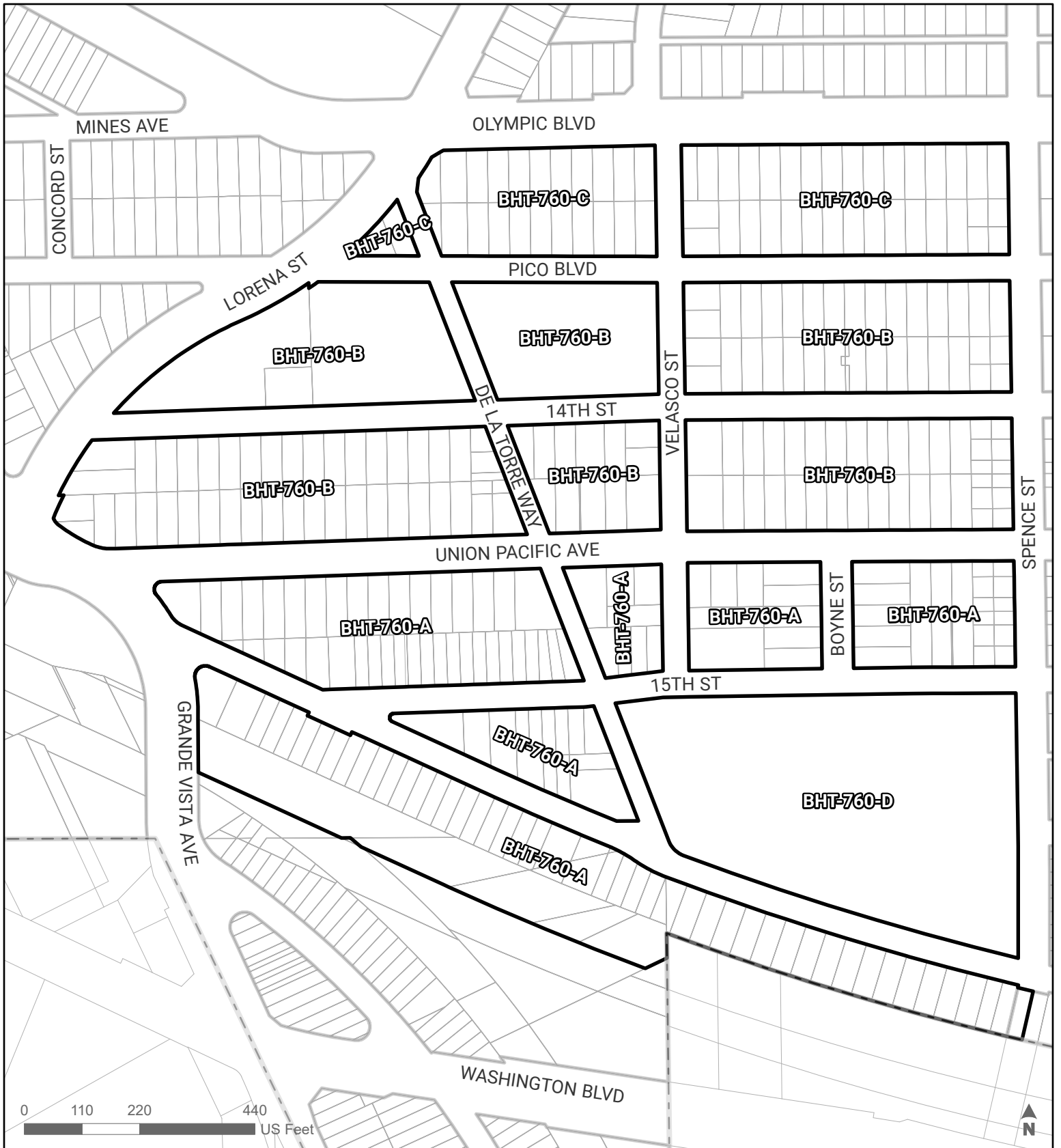
BHT-750-A, BHT-750-B, BHT-750-C, BHT-750-D, BHT-750-E, BHT-750-F, BHT-750-G, BHT-750-H

Section:

750

CPC-2016-2905-CPU

**Boyle Heights
Community Plan Area**



GPLU MAP AMENDMENTS

SUBAREAS

BHT-760-A, BHT-760-B, BHT-760-C, BHT-760-D

THIS MAP IS A REPRESENTATION OF THE BOYLE HEIGHTS COMMUNITY PLAN AREA. THE GIS SHAPEFILE AND GEOSPATIAL DATA INFORMATION IS LOCATED ON THE DEPARTMENT OF CITY PLANNING WEBSITE.

Section:

760

CPC-2016-2905-CPU

**Boyle Heights
Community Plan Area**



THIS MAP IS A REPRESENTATION OF THE BOYLE HEIGHTS COMMUNITY PLAN AREA. THE GIS SHAPEFILE AND GEOSPATIAL DATA INFORMATION IS LOCATED ON THE DEPARTMENT OF CITY PLANNING WEBSITE.

GPLU MAP AMENDMENTS

SUBAREAS

BHT-770-A, BHT-770-B, BHT-770-C, BHT-770-D

Section:

770

CPC-2016-2905-CPU

**Boyle Heights
Community Plan Area**



THIS MAP IS A REPRESENTATION OF THE BOYLE HEIGHTS COMMUNITY PLAN AREA. THE GIS SHAPEFILE AND GEOSPATIAL DATA INFORMATION IS LOCATED ON THE DEPARTMENT OF CITY PLANNING WEBSITE.

GPLU MAP AMENDMENTS

SUBAREAS

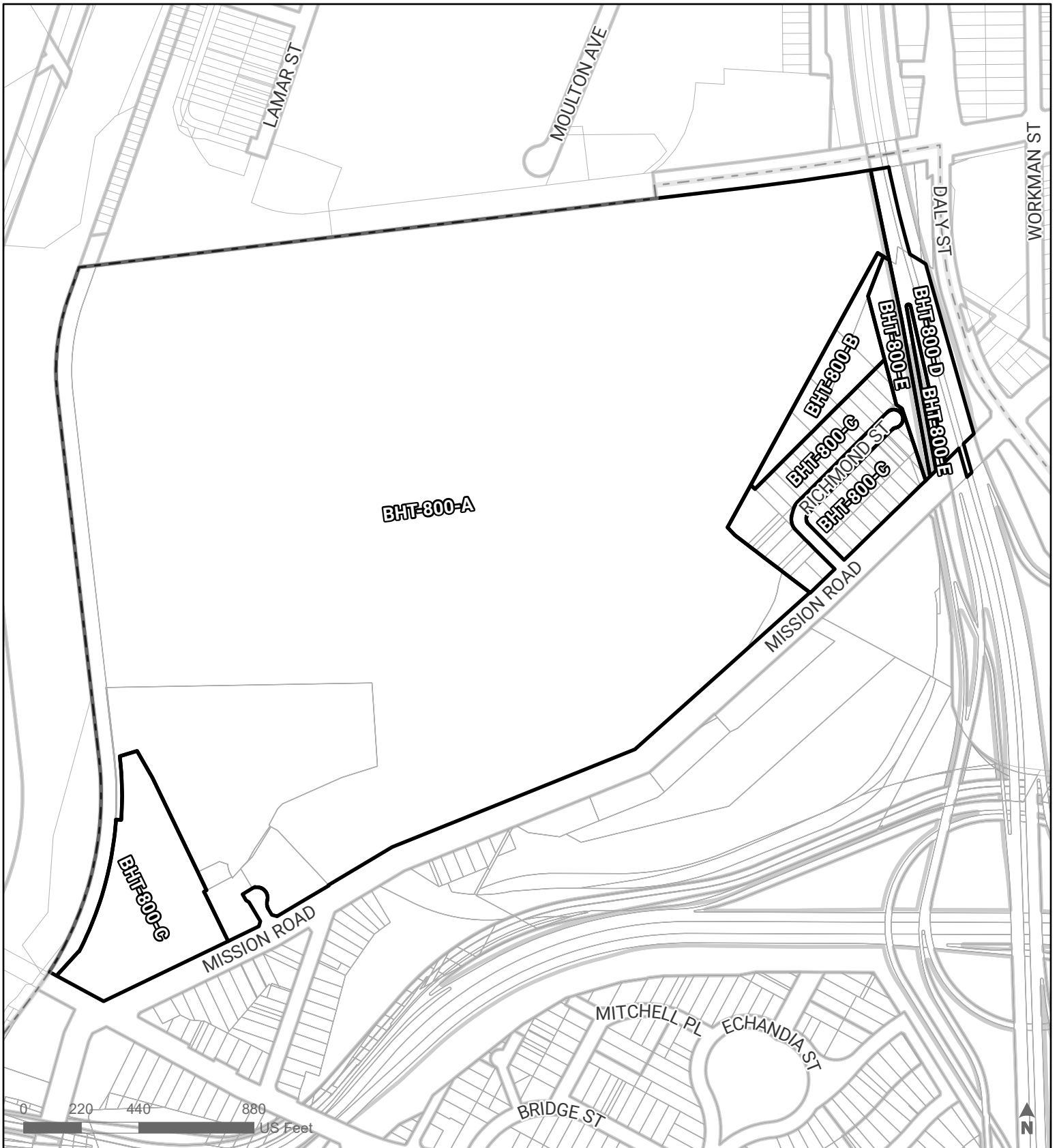
BHT-780-A, BHT-780-B, BHT-780-C, BHT-780-D, BHT-780-E

Section:

780

CPC-2016-2905-CPU

**Boyle Heights
Community Plan Area**



GPLU MAP AMENDMENTS

SUBAREAS

BHT-800-A, BHT-800-B, BHT-800-C, BHT-800-D, BHT-800-E

THIS MAP IS A REPRESENTATION OF THE BOYLE HEIGHTS COMMUNITY PLAN AREA. THE GIS SHAPEFILE AND GEOSPATIAL DATA INFORMATION IS LOCATED ON THE DEPARTMENT OF CITY PLANNING WEBSITE.

Section:
800

CPC-2016-2905-CPU

**Boyle Heights
Community Plan Area**



THIS MAP IS A REPRESENTATION OF THE BOYLE HEIGHTS COMMUNITY PLAN AREA. THE GIS SHAPEFILE AND GEOSPATIAL DATA INFORMATION IS LOCATED ON THE DEPARTMENT OF CITY PLANNING WEBSITE.

GPLU MAP AMENDMENTS

SUBAREAS

BHT-810-A, BHT-810-B, BHT-810-C, BHT-810-D, BHT-810-E, BHT-810-F, BHT-810-G, BHT-810-H, BHT-810-I, BHT-810-J, BHT-810-K, BHT-810-L, BHT-810-M, BHT-810-N, BHT-810-O, BHT-810-P, BHT-810-Q

Section:

810

CPC-2016-2905-CPU

**Boyle Heights
Community Plan Area**



THIS MAP IS A REPRESENTATION OF THE BOYLE HEIGHTS COMMUNITY PLAN AREA. THE GIS SHAPEFILE AND GEOSPATIAL DATA INFORMATION IS LOCATED ON THE DEPARTMENT OF CITY PLANNING WEBSITE.

GPLU MAP AMENDMENTS

SUBAREAS

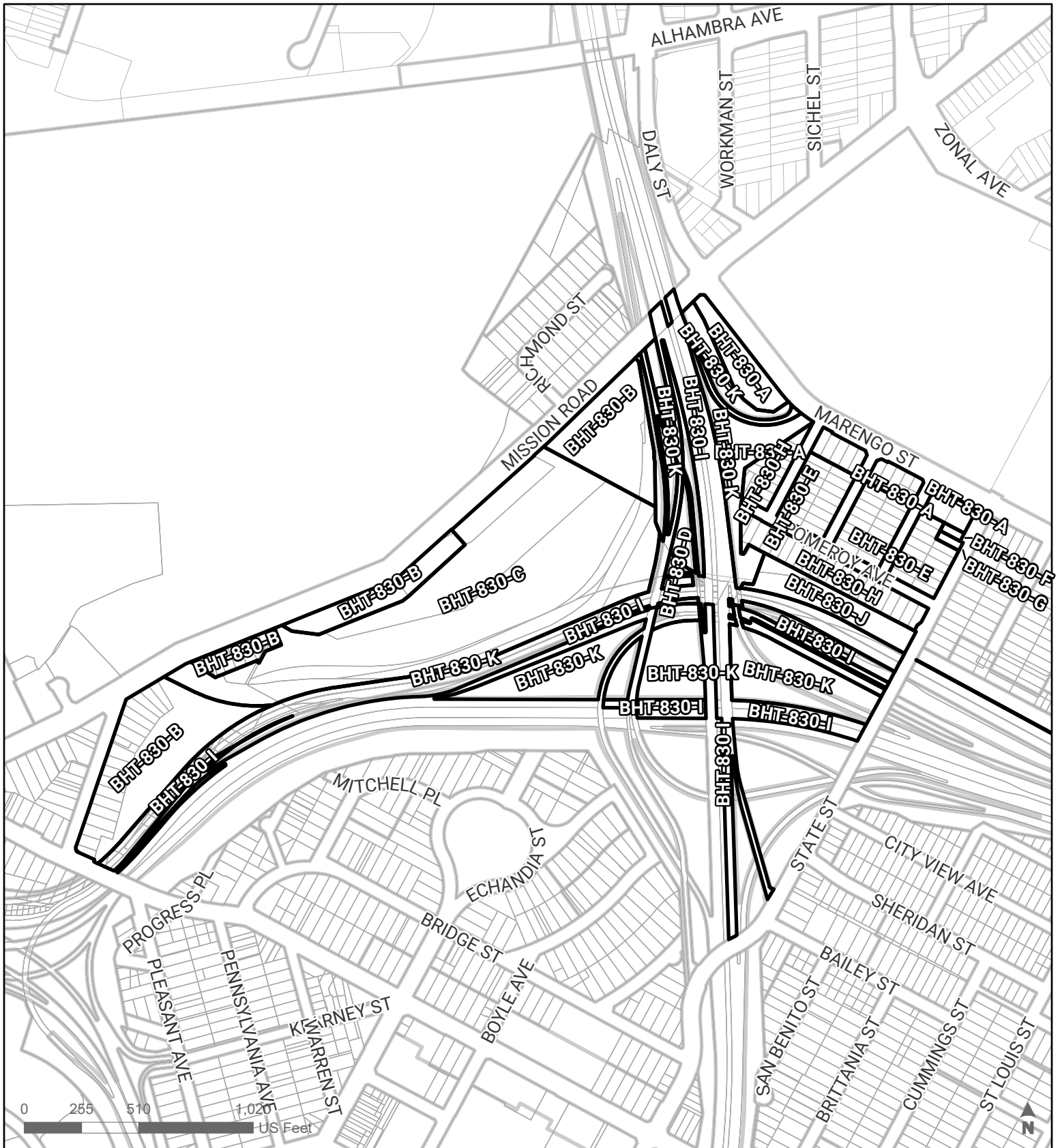
BHT-820-A, BHT-820-B, BHT-820-C, BHT-820-D, BHT-820-E, BHT-820-F, BHT-820-G, BHT-820-H, BHT-820-I

Section:

820

CPC-2016-2905-CPU

**Boyle Heights
Community Plan Area**



THIS MAP IS A REPRESENTATION OF THE BOYLE HEIGHTS COMMUNITY PLAN AREA. THE GIS SHAPEFILE AND GEOSPATIAL DATA INFORMATION IS LOCATED ON THE DEPARTMENT OF CITY PLANNING WEBSITE.

GPLU MAP AMENDMENTS

SUBAREAS

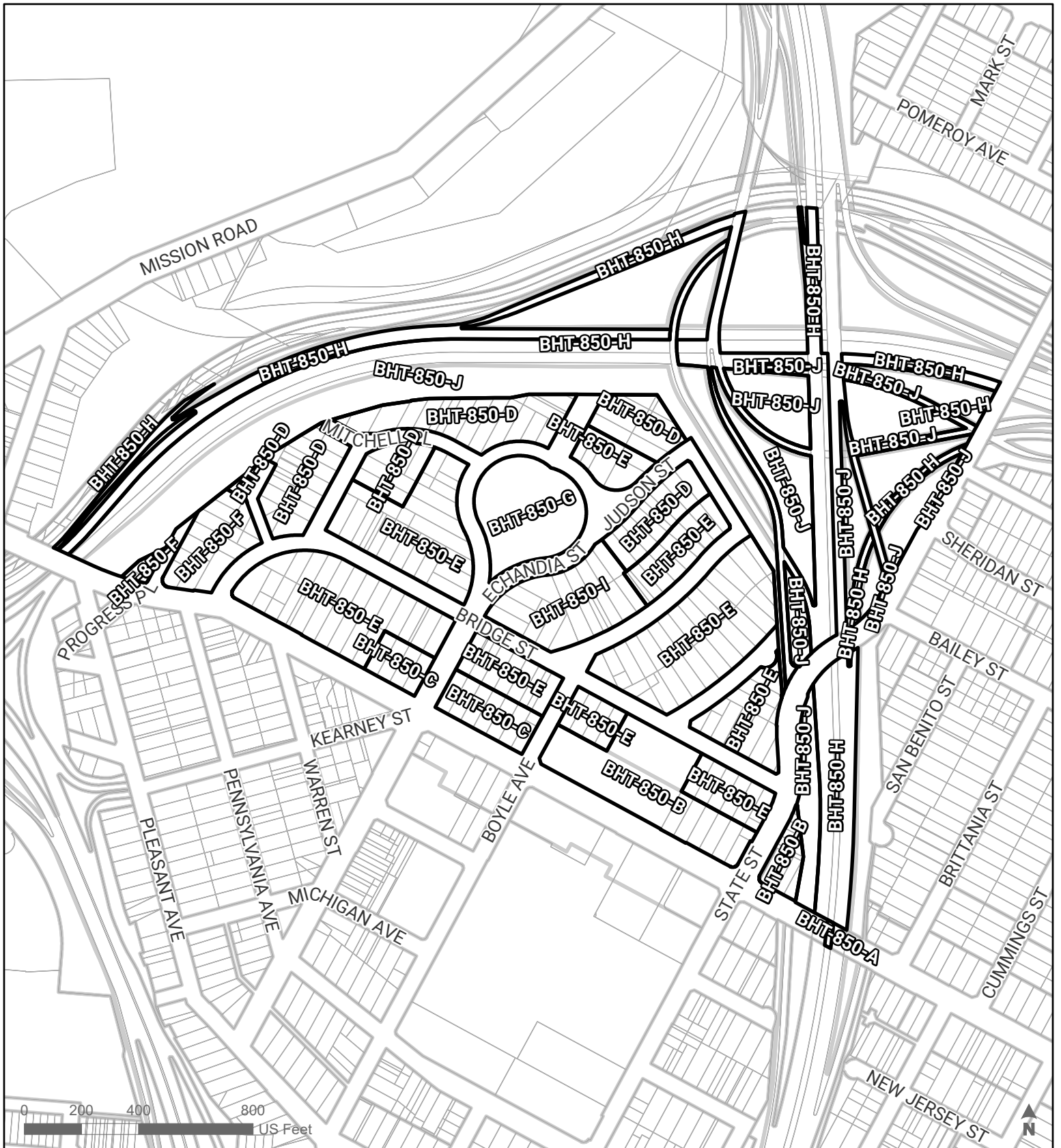
BHT-830-A, BHT-830-B, BHT-830-C, BHT-830-D, BHT-830-E, BHT-830-F, BHT-830-G, BHT-830-H, BHT-830-I, BHT-830-J, BHT-830-K

Section:

830

CPC-2016-2905-CPU

**Boyle Heights
Community Plan Area**



GPLU MAP AMENDMENTS

SUBAREAS

BHT-850-A, BHT-850-B, BHT-850-C, BHT-850-D, BHT-850-E, BHT-850-F, BHT-850-G, BHT-850-H, BHT-850-I, BHT-850-J

THIS MAP IS A REPRESENTATION OF THE BOYLE HEIGHTS COMMUNITY PLAN AREA. THE GIS SHAPEFILE AND GEOSPATIAL DATA INFORMATION IS LOCATED ON THE DEPARTMENT OF CITY PLANNING WEBSITE.

Section:
850

CPC-2016-2905-CPU

**Boyle Heights
Community Plan Area**



GPLU MAP AMENDMENTS

SUBAREAS

BHT-860-A, BHT-860-B, BHT-860-C

THIS MAP IS A REPRESENTATION OF THE BOYLE HEIGHTS COMMUNITY PLAN AREA. THE GIS SHAPEFILE AND GEOSPATIAL DATA INFORMATION IS LOCATED ON THE DEPARTMENT OF CITY PLANNING WEBSITE.

Section:

860

CPC-2016-2905-CPU

**Boyle Heights
Community Plan Area**



GPLU MAP AMENDMENTS

SUBAREAS

BHT-870-A, BHT-870-B, BHT-870-C, BHT-870-D

THIS MAP IS A REPRESENTATION OF THE BOYLE HEIGHTS COMMUNITY PLAN AREA. THE GIS SHAPEFILE AND GEOSPATIAL DATA INFORMATION IS LOCATED ON THE DEPARTMENT OF CITY PLANNING WEBSITE.

Section:

870

CPC-2016-2905-CPU

**Boyle Heights
Community Plan Area**

Subarea ID	Existing Landuse	Proposed Landuse
BHT-120-A	Heavy Manufacturing	Hybrid Industrial
BHT-120-B	Heavy Manufacturing	Light Industrial
BHT-120-C	Heavy Manufacturing	Public Facilities
BHT-120-D	Highway Oriented and Limited Commercial	Community Center
BHT-120-E	Light Manufacturing	Community Center
BHT-120-F	Light Manufacturing	Hybrid Industrial
BHT-120-G	Light Manufacturing	Public Facilities
BHT-120-H	Public Facilities - Freeways	Public Facilities - Freeways
BHT-120-I	Public Facilities	Public Facilities - Freeways
BHT-150-A	Limited Manufacturing	Light Industrial
BHT-150-B	Public Facilities - Freeways	Public Facilities - Freeways
BHT-150-C	Public Facilities	Public Facilities - Freeways
BHT-160-A	Heavy Manufacturing	Light Industrial
BHT-160-B	Highway Oriented and Limited Commercial	Neighborhood Center
BHT-160-C	Highway Oriented and Limited Commercial	Public Facilities
BHT-160-D	Limited Manufacturing	Hybrid Industrial
BHT-160-E	Low Medium II Residential	Low Neighborhood Residential
BHT-160-F	Low Medium II Residential	Public Facilities
BHT-160-G	Medium Residential	Medium Residential
BHT-160-H	Medium Residential	Neighborhood Center
BHT-160-I	Medium Residential	Open Space
BHT-160-J	Neighborhood Office Commercial	Neighborhood Center
BHT-160-K	Public Facilities - Freeways	Public Facilities - Freeways
BHT-160-L	Public Facilities	Public Facilities
BHT-160-M	Public Facilities	Public Facilities - Freeways
BHT-170-A	Heavy Manufacturing	Light Industrial
BHT-170-B	Heavy Manufacturing	Public Facilities
BHT-170-C	Light Manufacturing	Light Industrial
BHT-170-D	Public Facilities - Freeways	Public Facilities - Freeways
BHT-170-E	Public Facilities	Light Industrial
BHT-170-F	Public Facilities	Public Facilities
BHT-170-G	Public Facilities	Public Facilities - Freeways
BHT-180-A	Heavy Manufacturing	Light Industrial
BHT-180-B	Highway Oriented and Limited Commercial	Neighborhood Center
BHT-180-C	Light Manufacturing	Hybrid Industrial
BHT-180-D	Light Manufacturing	Light Industrial
BHT-180-E	Light Manufacturing	Public Facilities
BHT-180-F	Limited Manufacturing	Hybrid Industrial
BHT-180-G	Low Medium II Residential	Low Neighborhood Residential
BHT-180-H	Public Facilities - Freeways	Public Facilities - Freeways
BHT-190-A	Heavy Manufacturing	Hybrid Industrial
BHT-190-B	Heavy Manufacturing	Light Industrial
BHT-190-C	Highway Oriented and Limited Commercial	Community Center
BHT-190-D	Highway Oriented and Limited Commercial	Neighborhood Center
BHT-190-E	Light Manufacturing	Community Center
BHT-190-F	Light Manufacturing	Hybrid Industrial
BHT-190-G	Light Manufacturing	Public Facilities
BHT-190-H	Limited Manufacturing	Community Center
BHT-190-I	Limited Manufacturing	Hybrid Industrial
BHT-190-J	Low Medium I Residential	Low Neighborhood Residential
BHT-190-K	Low Medium II Residential	Low Neighborhood Residential
BHT-190-L	Medium Residential	Medium Residential
BHT-190-M	Open Space	Open Space
BHT-190-N	Public Facilities - Freeways	Public Facilities - Freeways
BHT-190-O	Public Facilities	Public Facilities - Freeways
BHT-270-A	Heavy Manufacturing	Industrial

BHT-270-B	Highway Oriented and Limited Commercial	Neighborhood Center
BHT-270-C	Light Manufacturing	Industrial
BHT-270-D	Light Manufacturing	Light Industrial
BHT-270-E	Limited Manufacturing	Neighborhood Center
BHT-270-F	Low Medium I Residential	Low Neighborhood Residential
BHT-290-A	Highway Oriented and Limited Commercial	Community Center
BHT-290-B	Low Medium I Residential	Low Neighborhood Residential
BHT-290-C	Low Medium II Residential	Low Neighborhood Residential
BHT-290-D	Open Space	Open Space
BHT-290-E	Public Facilities - Freeways	Public Facilities - Freeways
BHT-290-F	Public Facilities	Public Facilities - Freeways
BHT-300-A	Highway Oriented and Limited Commercial	Low Neighborhood Residential
BHT-300-B	Highway Oriented and Limited Commercial	Neighborhood Center
BHT-300-C	Limited Manufacturing	Neighborhood Center
BHT-300-D	Low Medium I Residential	Low Neighborhood Residential
BHT-300-E	Low Medium I Residential	Neighborhood Center
BHT-300-F	Public Facilities - Freeways	Public Facilities - Freeways
BHT-300-G	Public Facilities	Public Facilities - Freeways
BHT-310-A	Heavy Manufacturing	Industrial
BHT-330-A	Heavy Manufacturing	Industrial
BHT-340-A	Heavy Manufacturing	Light Industrial
BHT-340-B	Light Manufacturing	Community Center
BHT-340-C	Regional Center Commercial	Community Center
BHT-340-D	Regional Center Commercial	Light Industrial
BHT-350-A	Heavy Manufacturing	Industrial
BHT-360-A		Public Facilities - Freeways
BHT-360-B	Low Medium II Residential	Low Medium Residential
BHT-360-C	Low Medium II Residential	Medium Residential
BHT-360-D	Medium Residential	Medium Residential
BHT-360-E	Medium Residential	Neighborhood Center
BHT-360-F	Neighborhood Office Commercial	Neighborhood Center
BHT-360-G	Public Facilities - Freeways	Public Facilities - Freeways
BHT-360-H	Public Facilities	Public Facilities - Freeways
BHT-370-A	Highway Oriented and Limited Commercial	Neighborhood Center
BHT-370-B	Low Medium II Residential	Low Medium Residential
BHT-370-C	Low Medium II Residential	Low Neighborhood Residential
BHT-370-D	Low Medium II Residential	Neighborhood Center
BHT-370-E	Neighborhood Office Commercial	Neighborhood Center
BHT-370-F	Public Facilities - Freeways	Public Facilities - Freeways
BHT-370-G	Public Facilities	Public Facilities
BHT-370-H	Public Facilities	Public Facilities - Freeways
BHT-380-A		Public Facilities - Freeways
BHT-380-B	Highway Oriented and Limited Commercial	Community Center
BHT-380-C	Highway Oriented and Limited Commercial	Neighborhood Center
BHT-380-D	Highway Oriented and Limited Commercial	Public Facilities
BHT-380-E	Low Medium I Residential	Medium Residential
BHT-380-F	Low Medium II Residential	Low Neighborhood Residential
BHT-380-G	Low Medium II Residential	Medium Residential
BHT-380-H	Medium Residential	Low Neighborhood Residential
BHT-380-I	Neighborhood Office Commercial	Neighborhood Center
BHT-380-J	Public Facilities - Freeways	Public Facilities - Freeways
BHT-380-K	Public Facilities	Public Facilities
BHT-380-L	Public Facilities	Public Facilities - Freeways
BHT-380-M	Regional Center Commercial	Neighborhood Center
BHT-390-A	Community Commercial	Community Center
BHT-390-B	Community Commercial	Medium Neighborhood Residential
BHT-390-C	Highway Oriented and Limited Commercial	Community Center

BHT-390-D	Highway Oriented and Limited Commercial	Public Facilities
BHT-390-E	Low Medium II Residential	Community Center
BHT-390-F	Low Medium II Residential	Medium Neighborhood Residential
BHT-390-G	Low Medium II Residential	Public Facilities
BHT-390-H	Medium Residential	Community Center
BHT-390-I	Medium Residential	Medium Neighborhood Residential
BHT-390-J	Medium Residential	Public Facilities
BHT-390-K	Public Facilities	Public Facilities
BHT-390-L	Regional Center Commercial	Community Center
BHT-390-M	Regional Center Commercial	Medium Neighborhood Residential
BHT-390-N	Regional Center Commercial	Neighborhood Center
BHT-400-A	Highway Oriented and Limited Commercial	Community Center
BHT-400-B	Low Medium I Residential	Low Neighborhood Residential
BHT-400-C	Low Medium I Residential	Neighborhood Center
BHT-400-D	Low Medium II Residential	Low Neighborhood Residential
BHT-400-E	Low Medium II Residential	Neighborhood Center
BHT-400-F	Low Residential	Low Residential
BHT-400-G	Neighborhood Office Commercial	Neighborhood Center
BHT-400-H	Open Space	Low Neighborhood Residential
BHT-400-I	Open Space	Public Facilities
BHT-400-J	Public Facilities - Freeways	Public Facilities - Freeways
BHT-400-K	Public Facilities	Public Facilities
BHT-400-L	Public Facilities	Public Facilities - Freeways
BHT-410-A	Highway Oriented and Limited Commercial	Community Center
BHT-410-B	Low Medium I Residential	Low Neighborhood Residential
BHT-410-C	Low Medium II Residential	Low Neighborhood Residential
BHT-410-D	Public Facilities	Public Facilities
BHT-420-A	Highway Oriented and Limited Commercial	Neighborhood Center
BHT-420-B	Low Medium I Residential	Low Neighborhood Residential
BHT-420-C	Low Medium II Residential	Neighborhood Center
BHT-420-D	Neighborhood Office Commercial	Low Neighborhood Residential
BHT-420-E	Open Space	Open Space
BHT-420-F	Public Facilities	Low Neighborhood Residential
BHT-420-G	Public Facilities	Public Facilities
BHT-430-A	Community Commercial	Community Center
BHT-430-B	Highway Oriented and Limited Commercial	Community Center
BHT-430-C	Highway Oriented and Limited Commercial	Low Neighborhood Residential
BHT-430-D	Low Medium II Residential	Community Center
BHT-430-E	Low Medium II Residential	Low Neighborhood Residential
BHT-430-F	Open Space	Open Space
BHT-440-A	Community Commercial	Community Center
BHT-440-B	Highway Oriented and Limited Commercial	Community Center
BHT-440-C	Low Medium I Residential	Community Center
BHT-440-D	Low Medium I Residential	Medium Neighborhood Residential
BHT-440-E	Public Facilities	Public Facilities
BHT-450-A		Public Facilities - Freeways
BHT-450-B	Highway Oriented and Limited Commercial	Community Center
BHT-450-C	Highway Oriented and Limited Commercial	Neighborhood Center
BHT-450-D	Low Medium I Residential	Low Neighborhood Residential
BHT-450-E	Low Medium I Residential	Neighborhood Center
BHT-450-F	Public Facilities - Freeways	Public Facilities - Freeways
BHT-450-G	Public Facilities	Public Facilities - Freeways
BHT-460-A		Public Facilities - Freeways
BHT-460-B	Highway Oriented and Limited Commercial	Low Residential
BHT-460-C	Highway Oriented and Limited Commercial	Neighborhood Center
BHT-460-D	Low Residential	Low Residential
BHT-460-E	Public Facilities - Freeways	Public Facilities - Freeways

BHT-460-F	Public Facilities	Public Facilities - Freeways
BHT-470-A	Public Facilities - Freeways	Public Facilities - Freeways
BHT-470-B	Public Facilities	Public Facilities - Freeways
BHT-490-A	Low Medium I Residential	Low Neighborhood Residential
BHT-490-B	Low Medium II Residential	Low Neighborhood Residential
BHT-490-C	Low Medium II Residential	Neighborhood Center
BHT-490-D	Neighborhood Office Commercial	Neighborhood Center
BHT-500-A	Community Commercial	Medium Neighborhood Residential
BHT-500-B	Community Commercial	Neighborhood Center
BHT-500-C	Highway Oriented and Limited Commercial	Neighborhood Center
BHT-500-D	Low Medium I Residential	Low Neighborhood Residential
BHT-500-E	Low Medium II Residential	Low Neighborhood Residential
BHT-500-F	Medium Residential	Community Center
BHT-500-G	Medium Residential	Medium Neighborhood Residential
BHT-500-H	Medium Residential	Neighborhood Center
BHT-500-I	Regional Center Commercial	Community Center
BHT-500-J	Regional Center Commercial	Neighborhood Center
BHT-510-A	Community Commercial	Medium Neighborhood Residential
BHT-510-B	Community Commercial	Neighborhood Center
BHT-510-C	Highway Oriented and Limited Commercial	Community Center
BHT-510-D	Highway Oriented and Limited Commercial	Neighborhood Center
BHT-510-E	Low Medium I Residential	Low Neighborhood Residential
BHT-510-F	Low Medium I Residential	Neighborhood Center
BHT-510-G	Low Medium II Residential	Community Center
BHT-510-H	Low Medium II Residential	Medium Neighborhood Residential
BHT-510-I	Low Medium II Residential	Neighborhood Center
BHT-510-J	Medium Residential	Community Center
BHT-510-K	Medium Residential	Medium Neighborhood Residential
BHT-510-L	Medium Residential	Open Space
BHT-510-M	Regional Center Commercial	Neighborhood Center
BHT-520-A	Open Space	Open Space
BHT-520-B	Open Space	Public Facilities
BHT-530-A	Highway Oriented and Limited Commercial	Community Center
BHT-530-B	Low Medium I Residential	Low Neighborhood Residential
BHT-530-C	Low Medium II Residential	Community Center
BHT-530-D	Low Medium II Residential	Low Neighborhood Residential
BHT-530-E	Open Space	Open Space
BHT-530-F	Public Facilities - Freeways	Public Facilities - Freeways
BHT-530-G	Public Facilities	Public Facilities
BHT-530-H	Public Facilities	Public Facilities - Freeways
BHT-540-A		Public Facilities - Freeways
BHT-540-B	Highway Oriented and Limited Commercial	Community Center
BHT-540-C	Low Medium I Residential	Low Neighborhood Residential
BHT-540-D	Public Facilities - Freeways	Public Facilities - Freeways
BHT-540-E	Public Facilities	Public Facilities - Freeways
BHT-550-A	Highway Oriented and Limited Commercial	Community Center
BHT-550-B	Highway Oriented and Limited Commercial	Medium Neighborhood Residential
BHT-550-C	Highway Oriented and Limited Commercial	Public Facilities
BHT-550-D	Low Medium II Residential	Community Center
BHT-550-E	Low Medium II Residential	Medium Neighborhood Residential
BHT-550-F	Low Medium II Residential	Neighborhood Center
BHT-550-G	Low Medium II Residential	Public Facilities
BHT-550-H	Neighborhood Office Commercial	Community Center
BHT-550-I	Public Facilities	Public Facilities
BHT-560-A	Highway Oriented and Limited Commercial	Community Center
BHT-560-B	Highway Oriented and Limited Commercial	Neighborhood Center
BHT-560-C	Low Medium II Residential	Low Neighborhood Residential

BHT-560-D	Low Medium II Residential	Neighborhood Center
BHT-560-E	Public Facilities - Freeways	Public Facilities - Freeways
BHT-560-F	Public Facilities	Public Facilities
BHT-560-G	Public Facilities	Public Facilities - Freeways
BHT-570-A	Heavy Manufacturing	Industrial
BHT-580-A	Heavy Manufacturing	Industrial
BHT-580-B	Highway Oriented and Limited Commercial	Community Center
BHT-580-C	Highway Oriented and Limited Commercial	Public Facilities
BHT-580-D	Light Manufacturing	Community Center
BHT-580-E	Light Manufacturing	Industrial
BHT-580-F	Limited Manufacturing	Light Industrial
BHT-580-G	Low Medium II Residential	Low Neighborhood Residential
BHT-580-H	Open Space	Open Space
BHT-580-I	Public Facilities	Public Facilities
BHT-580-J	Regional Center Commercial	Community Center
BHT-580-K	Regional Center Commercial	Public Facilities
BHT-590-A	Heavy Manufacturing	Light Industrial
BHT-590-B	Light Manufacturing	Community Center
BHT-590-C	Light Manufacturing	Light Industrial
BHT-590-D	Public Facilities - Freeways	Public Facilities - Freeways
BHT-590-E	Public Facilities	Public Facilities - Freeways
BHT-590-F	Regional Center Commercial	Community Center
BHT-600-A	Highway Oriented and Limited Commercial	Community Center
BHT-600-B	Highway Oriented and Limited Commercial	Low Neighborhood Residential
BHT-600-C	Low Medium I Residential	Low Neighborhood Residential
BHT-600-D	Low Medium II Residential	Low Neighborhood Residential
BHT-600-E	Neighborhood Office Commercial	Community Center
BHT-600-F	Open Space	Public Facilities
BHT-600-G	Public Facilities - Freeways	Public Facilities - Freeways
BHT-600-H	Public Facilities	Public Facilities - Freeways
BHT-610-A		Public Facilities - Freeways
BHT-610-B	Light Manufacturing	Light Industrial
BHT-610-C	Public Facilities - Freeways	Public Facilities - Freeways
BHT-610-D	Public Facilities	Public Facilities - Freeways
BHT-620-A	Highway Oriented and Limited Commercial	Community Center
BHT-620-B	Light Manufacturing	Community Center
BHT-620-C	Light Manufacturing	Neighborhood Center
BHT-620-D	Low Medium I Residential	Low Neighborhood Residential
BHT-620-E	Low Medium II Residential	Low Neighborhood Residential
BHT-620-F	Public Facilities - Freeways	Public Facilities - Freeways
BHT-620-G	Public Facilities	Public Facilities - Freeways
BHT-630-A		Public Facilities - Freeways
BHT-630-B	Highway Oriented and Limited Commercial	Community Center
BHT-630-C	Highway Oriented and Limited Commercial	Neighborhood Center
BHT-630-D	Low Medium I Residential	Low Neighborhood Residential
BHT-630-E	Low Medium II Residential	Low Neighborhood Residential
BHT-630-F	Public Facilities - Freeways	Public Facilities - Freeways
BHT-630-G	Public Facilities	Public Facilities - Freeways
BHT-640-A	Highway Oriented and Limited Commercial	Neighborhood Center
BHT-640-B	Low Medium I Residential	Low Neighborhood Residential
BHT-640-C	Low Medium II Residential	Low Neighborhood Residential
BHT-640-D	Public Facilities - Freeways	Public Facilities - Freeways
BHT-640-E	Public Facilities	Public Facilities - Freeways
BHT-650-A	Highway Oriented and Limited Commercial	Community Center
BHT-650-B	Low Medium II Residential	Low Neighborhood Residential
BHT-650-C	Public Facilities	Public Facilities
BHT-660-A	Highway Oriented and Limited Commercial	Community Center

BHT-660-B	Low Medium I Residential	Community Center
BHT-660-C	Low Medium I Residential	Low Neighborhood Residential
BHT-660-D	Low Medium II Residential	Low Neighborhood Residential
BHT-660-E	Public Facilities	Public Facilities
BHT-670-A	Highway Oriented and Limited Commercial	Neighborhood Center
BHT-670-B	Low Medium I Residential	Low Neighborhood Residential
BHT-670-C	Low Medium I Residential	Neighborhood Center
BHT-670-D	Low Medium II Residential	Low Neighborhood Residential
BHT-670-E	Low Medium II Residential	Medium Neighborhood Residential
BHT-670-F	Low Medium II Residential	Neighborhood Center
BHT-670-G	Neighborhood Office Commercial	Community Center
BHT-670-H	Public Facilities	Public Facilities
BHT-680-A	Highway Oriented and Limited Commercial	Community Center
BHT-680-B	Highway Oriented and Limited Commercial	Neighborhood Center
BHT-680-C	Low Medium I Residential	Community Center
BHT-680-D	Low Medium I Residential	Low Neighborhood Residential
BHT-680-E	Low Medium I Residential	Medium Neighborhood Residential
BHT-680-F	Low Medium I Residential	Neighborhood Center
BHT-680-G	Low Medium II Residential	Community Center
BHT-680-H	Low Medium II Residential	Low Neighborhood Residential
BHT-680-I	Low Medium II Residential	Medium Neighborhood Residential
BHT-680-J	Neighborhood Office Commercial	Community Center
BHT-680-K	Neighborhood Office Commercial	Neighborhood Center
BHT-680-L	Open Space	Open Space
BHT-680-M	Public Facilities	Public Facilities
BHT-690-A	Highway Oriented and Limited Commercial	Community Center
BHT-690-B	Low Medium II Residential	Community Center
BHT-690-C	Low Medium II Residential	Low Medium Residential
BHT-690-D	Low Medium II Residential	Low Neighborhood Residential
BHT-690-E	Low Medium II Residential	Medium Neighborhood Residential
BHT-690-F	Low Medium II Residential	Neighborhood Center
BHT-690-G	Neighborhood Office Commercial	Community Center
BHT-690-H	Neighborhood Office Commercial	Neighborhood Center
BHT-690-I	Open Space	Open Space
BHT-690-J	Open Space	Public Facilities - Freeways
BHT-690-K	Public Facilities - Freeways	Public Facilities - Freeways
BHT-690-L	Public Facilities	Public Facilities - Freeways
BHT-700-A		Public Facilities - Freeways
BHT-700-B	Highway Oriented and Limited Commercial	Medium Residential
BHT-700-C	Highway Oriented and Limited Commercial	Neighborhood Center
BHT-700-D	Highway Oriented Commercial	Light Industrial
BHT-700-E	Low Medium I Residential	Low Medium Residential
BHT-700-F	Medium Residential	Community Center
BHT-700-G	Medium Residential	Low Neighborhood Residential
BHT-700-H	Medium Residential	Medium Residential
BHT-700-I	Public Facilities - Freeways	Public Facilities - Freeways
BHT-700-J	Public Facilities	Public Facilities - Freeways
BHT-710-A	Highway Oriented and Limited Commercial	Community Center
BHT-710-B	Low Medium I Residential	Low Neighborhood Residential
BHT-710-C	Low Medium II Residential	Low Neighborhood Residential
BHT-710-D	Low Medium II Residential	Neighborhood Center
BHT-710-E	Neighborhood Office Commercial	Neighborhood Center
BHT-710-F	Public Facilities - Freeways	Public Facilities - Freeways
BHT-710-G	Public Facilities	Public Facilities - Freeways
BHT-720-A	Highway Oriented and Limited Commercial	Neighborhood Center
BHT-720-B	Highway Oriented and Limited Commercial	Public Facilities
BHT-720-C	Low Medium I Residential	Low Neighborhood Residential

BHT-720-D	Public Facilities - Freeways	Public Facilities - Freeways
BHT-730-A	Commercial Manufacturing	Neighborhood Center
BHT-730-B	Limited Manufacturing	Neighborhood Center
BHT-730-C	Low Medium I Residential	Low Neighborhood Residential
BHT-740-A	Commercial Manufacturing	Neighborhood Center
BHT-740-B	Heavy Manufacturing	Industrial
BHT-740-C	Heavy Manufacturing	Light Industrial
BHT-740-D	Light Manufacturing	Industrial
BHT-740-E	Light Manufacturing	Light Industrial
BHT-740-F	Low Medium II Residential	Low Neighborhood Residential
BHT-750-A		Public Facilities - Freeways
BHT-750-B	Highway Oriented and Limited Commercial	Community Center
BHT-750-C	Low Medium I Residential	Low Neighborhood Residential
BHT-750-D	Low Medium II Residential	Neighborhood Center
BHT-750-E	Open Space	Open Space
BHT-750-F	Public Facilities - Freeways	Public Facilities - Freeways
BHT-750-G	Public Facilities	Public Facilities
BHT-750-H	Public Facilities	Public Facilities - Freeways
BHT-760-A	Heavy Manufacturing	Industrial
BHT-760-B	Light Manufacturing	Industrial
BHT-760-C	Light Manufacturing	Light Industrial
BHT-760-D	Public Facilities	Public Facilities
BHT-770-A	Highway Oriented and Limited Commercial	Neighborhood Center
BHT-770-B	Low Medium I Residential	Low Neighborhood Residential
BHT-770-C	Low Medium I Residential	Neighborhood Center
BHT-770-D	Low Medium II Residential	Neighborhood Center
BHT-780-A	Highway Oriented and Limited Commercial	Low Neighborhood Residential
BHT-780-B	Highway Oriented and Limited Commercial	Neighborhood Center
BHT-780-C	Low Medium I Residential	Low Neighborhood Residential
BHT-780-D	Low Medium I Residential	Neighborhood Center
BHT-780-E	Low Medium II Residential	Low Neighborhood Residential
BHT-790-A	Public Facilities - Freeways	Public Facilities - Freeways
BHT-790-B	Public Facilities	Public Facilities - Freeways
BHT-800-A	Heavy Manufacturing	Industrial
BHT-800-B	Light Manufacturing	Industrial
BHT-800-C	Limited Manufacturing	Industrial
BHT-800-D	Public Facilities - Freeways	Public Facilities - Freeways
BHT-800-E	Public Facilities	Public Facilities - Freeways
BHT-810-A	Community Commercial	Neighborhood Center
BHT-810-B	Highway Oriented and Limited Commercial	Community Center
BHT-810-C	Highway Oriented and Limited Commercial	Neighborhood Center
BHT-810-D	Low Medium I Residential	Low Neighborhood Residential
BHT-810-E	Low Medium II Residential	Low Neighborhood Residential
BHT-810-F	Medium Residential	Community Center
BHT-810-G	Medium Residential	Low Neighborhood Residential
BHT-810-H	Medium Residential	Neighborhood Center
BHT-810-I	Open Space	Low Neighborhood Residential
BHT-810-J	Open Space	Neighborhood Center
BHT-810-K	Open Space	Open Space
BHT-810-L	Public Facilities - Freeways	Public Facilities - Freeways
BHT-810-M	Public Facilities	Public Facilities
BHT-810-N	Public Facilities	Public Facilities - Freeways
BHT-810-O	Regional Center Commercial	Community Center
BHT-810-P	Regional Center Commercial	Neighborhood Center
BHT-810-Q	Regional Center Commercial	Public Facilities
BHT-820-A	Highway Oriented and Limited Commercial	Community Center
BHT-820-B	Highway Oriented and Limited Commercial	Low Neighborhood Residential

BHT-820-C	Highway Oriented and Limited Commercial	Medium Neighborhood Residential
BHT-820-D	Highway Oriented and Limited Commercial	Public Facilities
BHT-820-E	Medium Residential	Low Neighborhood Residential
BHT-820-F	Open Space	Public Facilities
BHT-820-G	Public Facilities - Freeways	Public Facilities - Freeways
BHT-820-H	Public Facilities	Public Facilities
BHT-820-I	Public Facilities	Public Facilities - Freeways
BHT-830-A	Highway Oriented and Limited Commercial	Community Center
BHT-830-B	Limited Manufacturing	Light Industrial
BHT-830-C	Limited Manufacturing	Public Facilities
BHT-830-D	Limited Manufacturing	Public Facilities - Freeways
BHT-830-E	Low Residential	Low Neighborhood Residential
BHT-830-F	Medium Residential	Community Center
BHT-830-G	Medium Residential	Low Neighborhood Residential
BHT-830-H	Medium Residential	Medium Neighborhood Residential
BHT-830-I	Public Facilities - Freeways	Public Facilities - Freeways
BHT-830-J	Public Facilities	Public Facilities
BHT-830-K	Public Facilities	Public Facilities - Freeways
BHT-850-A		Public Facilities - Freeways
BHT-850-B	Highway Oriented and Limited Commercial	Community Center
BHT-850-C	Highway Oriented and Limited Commercial	Neighborhood Center
BHT-850-D	Low Medium I Residential	Low Medium Residential
BHT-850-E	Low Medium II Residential	Low Medium Residential
BHT-850-F	Medium Residential	Low Medium Residential
BHT-850-G	Open Space	Open Space
BHT-850-H	Public Facilities - Freeways	Public Facilities - Freeways
BHT-850-I	Public Facilities	Public Facilities
BHT-850-J	Public Facilities	Public Facilities - Freeways
BHT-860-A	Highway Oriented and Limited Commercial	Community Center
BHT-860-B	Low Medium II Residential	Community Center
BHT-860-C	Neighborhood Office Commercial	Community Center
BHT-870-A	Highway Oriented and Limited Commercial	Neighborhood Center
BHT-870-B	Highway Oriented Commercial	Neighborhood Center
BHT-870-C	Low Medium II Residential	Low Medium Residential
BHT-870-D	Low Medium II Residential	Neighborhood Center
BHT-880-A	Public Facilities - Freeways	Public Facilities - Freeways
BHT-890-A	Public Facilities - Freeways	Public Facilities - Freeways
BHT-890-B	Public Facilities	Public Facilities - Freeways
BHT-900-A	Highway Oriented and Limited Commercial	Community Center
BHT-900-B	Low Medium I Residential	Low Neighborhood Residential
BHT-900-C	Low Medium II Residential	Low Neighborhood Residential
BHT-900-D	Medium Residential	Community Center
BHT-900-E	Medium Residential	Medium Neighborhood Residential
BHT-900-F	Neighborhood Office Commercial	Low Neighborhood Residential
BHT-900-G	Neighborhood Office Commercial	Neighborhood Center