

ORDINANCE NO. _____

An ordinance amending Subsection B of Section 12.04 of Chapter I of the Los Angeles Municipal Code (LAMC) and Section 1.5.2 of Chapter 1A of the LAMC by amending the zoning maps in Chapter I and Chapter 1A.

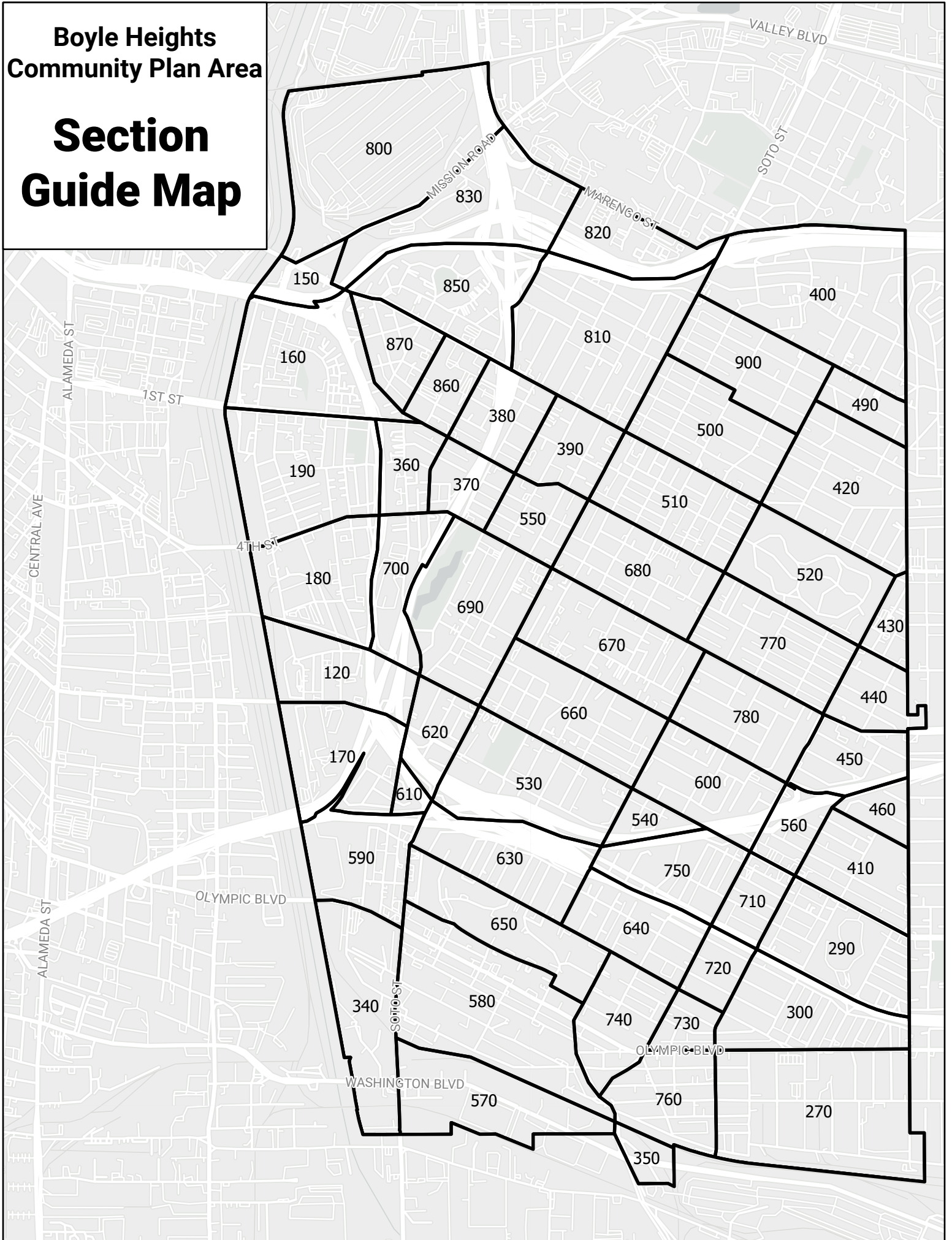
**THE PEOPLE OF THE CITY OF LOS ANGELES
DO HEREBY ORDAIN AS FOLLOWS:**

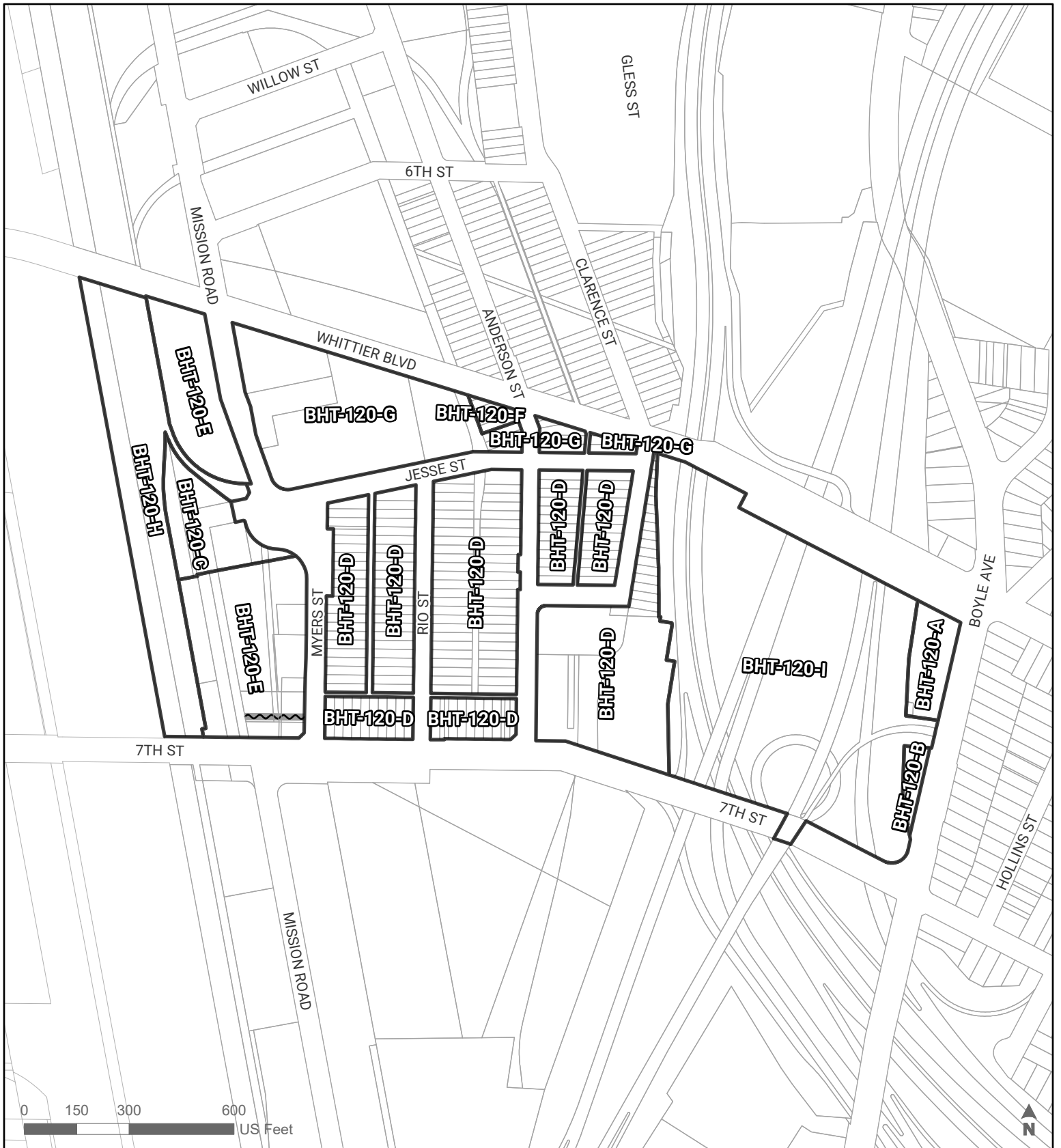
Section. 1. Section 12.04 of Chapter I of the Los Angeles Municipal Code (LAMC) is amended to remove from the Zoning Map for Chapter I of the LAMC the area added to the Zoning Map for Chapter 1A pursuant to Section 2.

Sec. 2. Sec. 1.5.2 of Chapter 1A of the LAMC is amended to add to the Zoning Map for Chapter 1A of the LAMC the zones and zone boundaries shown in the Geographic Information System Shapefile and geospatial data information maintained by the Department of City Planning for the Boyle Heights Community Plan Update in June of 2026, represented in the attached diagram entitled "Boyle Heights Community Plan Area Section Guide Map," and the Table entitled "Boyle Heights Community Plan Update Zoning Matrix".

Boyle Heights Community Plan Area

Section Guide Map






ZONING MAP AMENDMENTS

SUBAREAS

BHT-120-A, BHT-120-B, BHT-120-C, BHT-120-D, BHT-120-E, BHT-120-F,
 BHT-120-G, BHT-120-H, BHT-120-I

 Building Line Removal

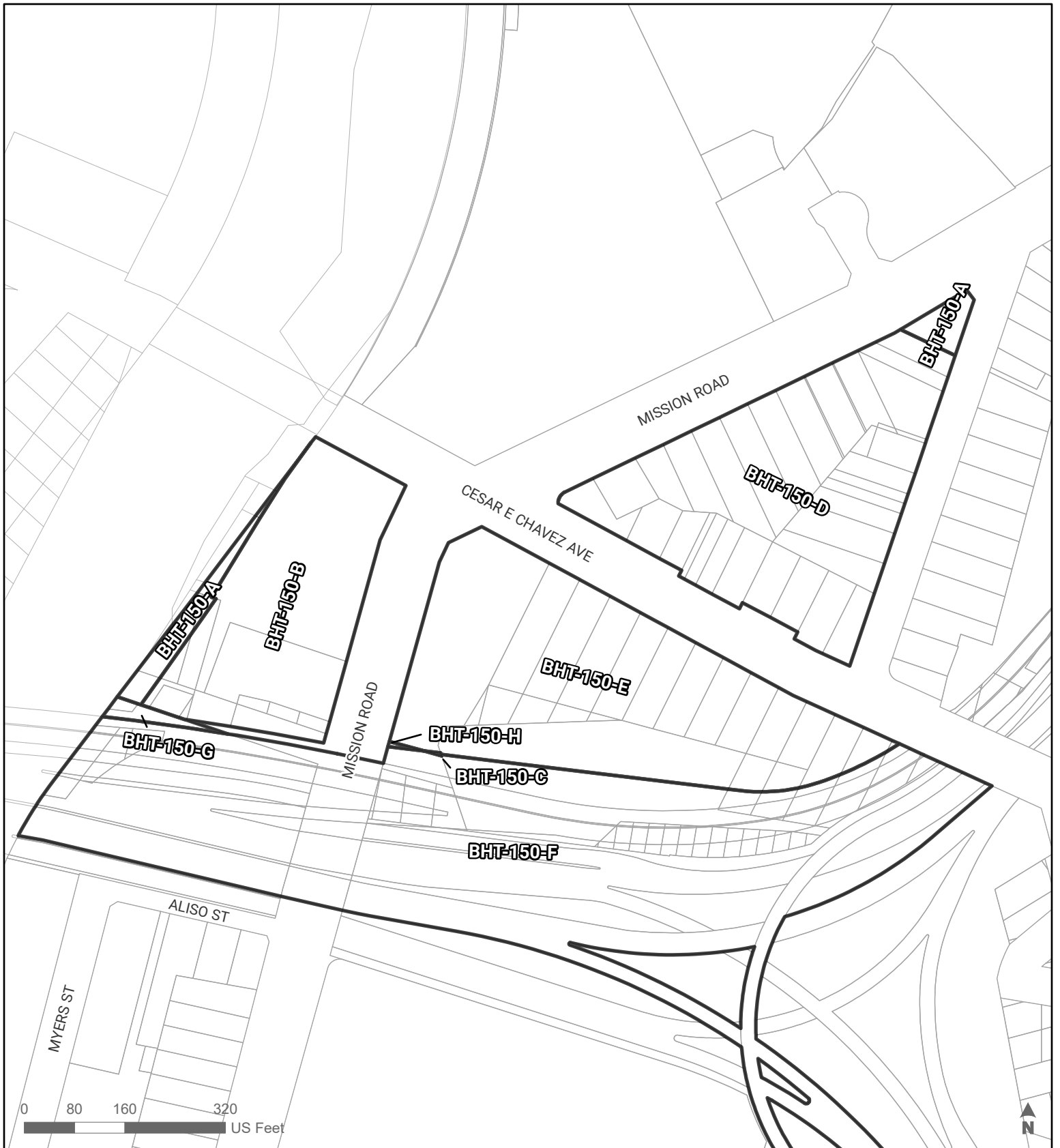
THIS MAP IS A REPRESENTATION OF THE BOYLE HEIGHTS COMMUNITY PLAN AREA. THE GIS SHAPEFILE AND GEOSPATIAL DATA INFORMATION IS LOCATED IN THE DEPARTMENT OF CITY PLANNING'S WEBSITE.

Section:

120

CF 23-0861; CPC-2016-2905-CPU;
 CPC-2016-2905-CPU-M1; ENV-2016-2906-EIR


**Boyle Heights
 Community Plan Area**



ZONING MAP AMENDMENTS

SUBAREAS

BHT-150-A, BHT-150-B, BHT-150-C, BHT-150-D, BHT-150-E, BHT-150-F,
BHT-150-G, BHT-150-H

 Building Line Removal

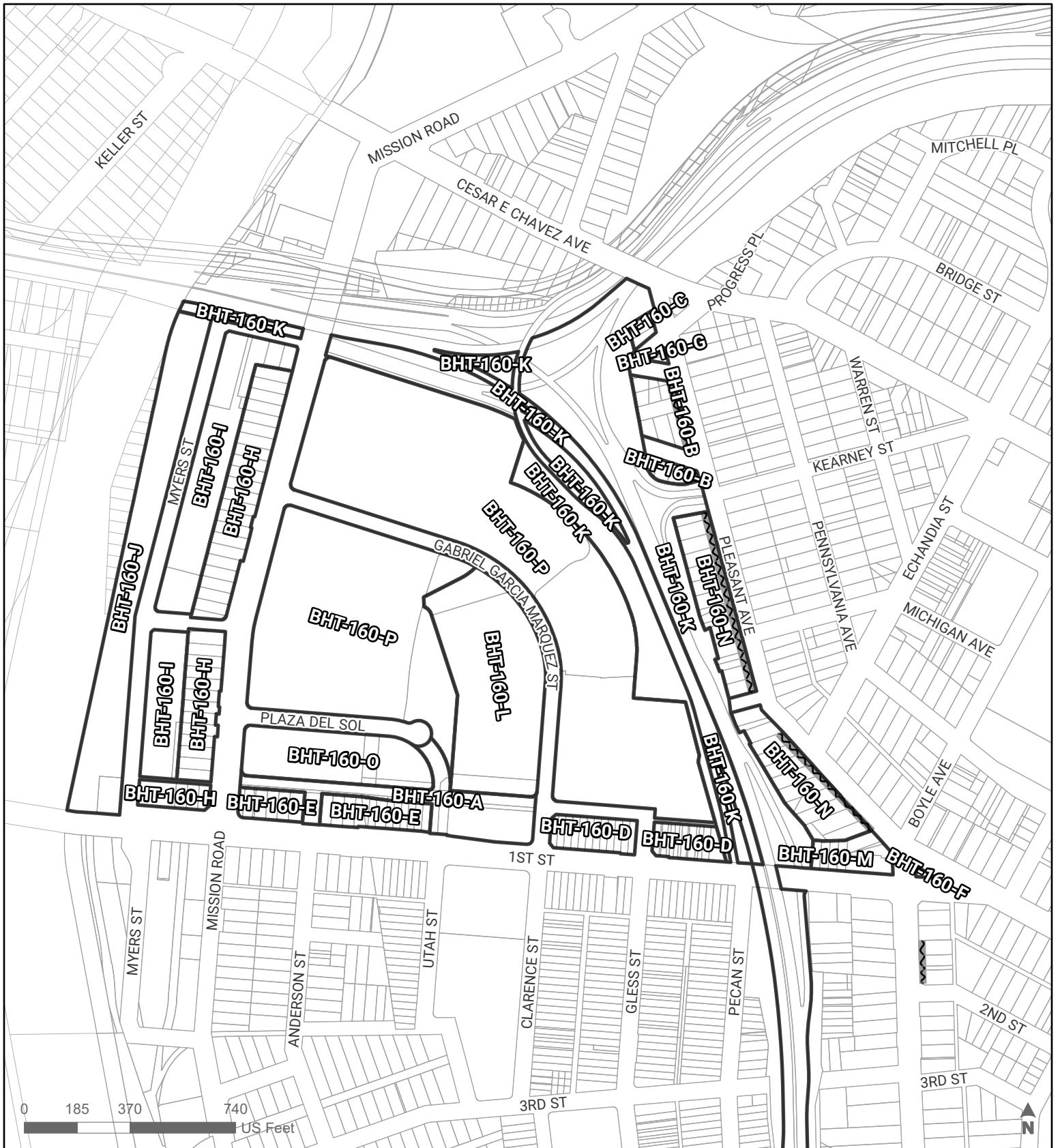
THIS MAP IS A REPRESENTATION OF THE BOYLE HEIGHTS COMMUNITY PLAN AREA. THE GIS SHAPEFILE AND GEOSPATIAL DATA INFORMATION IS LOCATED IN THE DEPARTMENT OF CITY PLANNING'S WEBSITE.

Section:

150

CF 23-0861; CPC-2016-2905-CPU;
CPC-2016-2905-CPU-M1; ENV-2016-2906-EIR


**Boyle Heights
Community Plan Area**



ZONING MAP AMENDMENTS

SUBAREAS

BHT-160-A, BHT-160-B, BHT-160-C, BHT-160-D, BHT-160-E, BHT-160-F,
 BHT-160-G, BHT-160-H, BHT-160-I, BHT-160-J, BHT-160-K, BHT-160-L,
 BHT-160-M, BHT-160-N, BHT-160-O, BHT-160-P

 Building Line Removal

THIS MAP IS A REPRESENTATION OF THE BOYLE HEIGHTS COMMUNITY PLAN AREA. THE GIS SHAPEFILE AND GEOSPATIAL DATA INFORMATION IS LOCATED IN THE DEPARTMENT OF CITY PLANNING'S WEBSITE.

Section:

160

CF 23-0861; CPC-2016-2905-CPU;
 CPC-2016-2905-CPU-M1; ENV-2016-2906-EIR


**Boyle Heights
 Community Plan Area**



ZONING MAP AMENDMENTS

SUBAREAS

BHT-170-A, BHT-170-B, BHT-170-C, BHT-170-D, BHT-170-E, BHT-170-F, BHT-170-G

 Building Line Removal

THIS MAP IS A REPRESENTATION OF THE BOYLE HEIGHTS COMMUNITY PLAN AREA. THE GIS SHAPEFILE AND GEOSPATIAL DATA INFORMATION IS LOCATED IN THE DEPARTMENT OF CITY PLANNING'S WEBSITE.

Section:

170

CF 23-0861; CPC-2016-2905-CPU; CPC-2016-2905-CPU-M1; ENV-2016-2906-EIR

**Boyle Heights
Community Plan Area**



ZONING MAP AMENDMENTS

SUBAREAS


BHT-180-A, BHT-180-B, BHT-180-C, BHT-180-D, BHT-180-E, BHT-180-F, BHT-180-G, BHT-180-H, BHT-180-I, BHT-180-J, BHT-180-K, BHT-180-L, BHT-180-M, BHT-180-N, BHT-180-O, BHT-180-P, BHT-180-Q

Section:

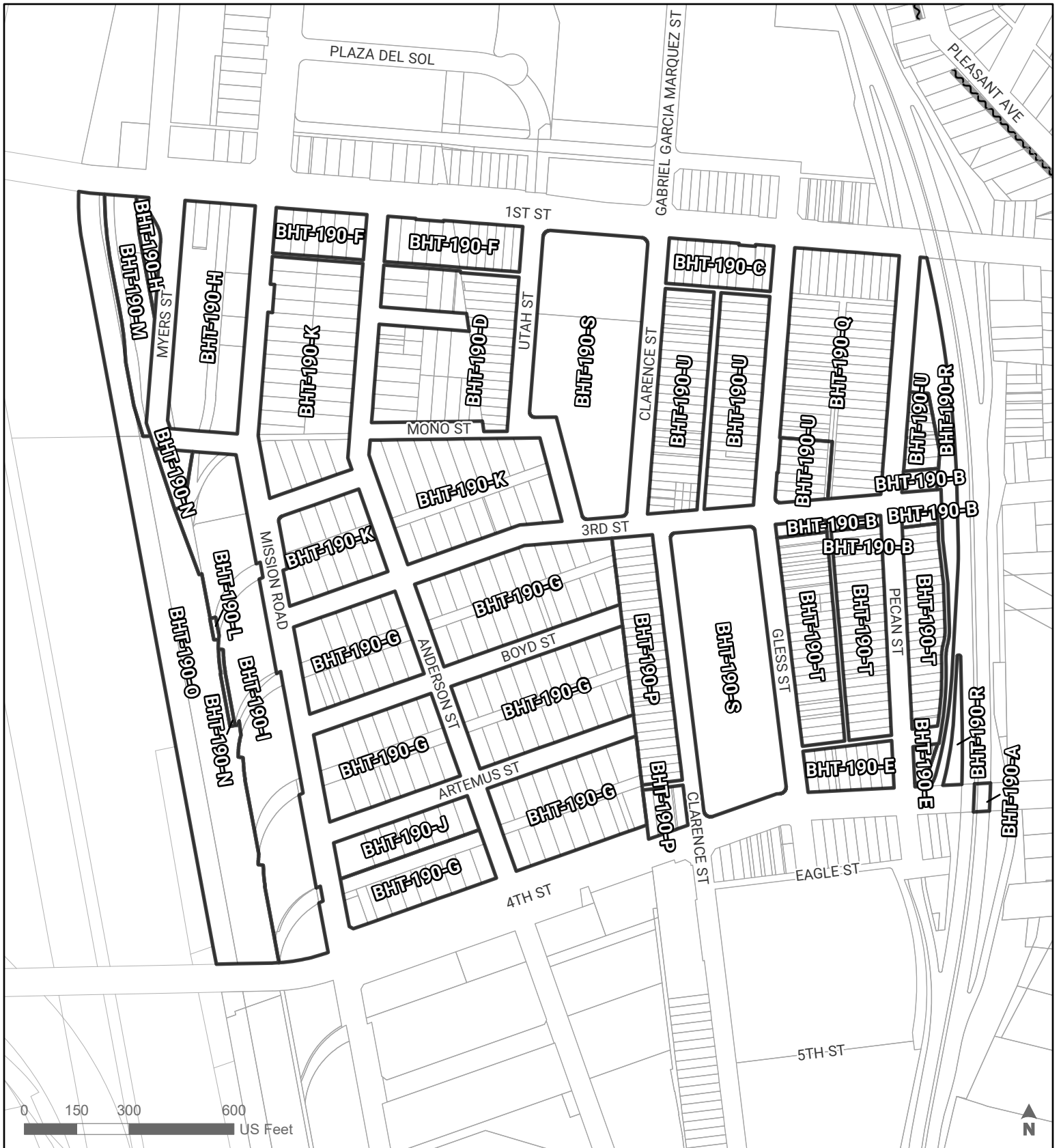
180

CF 23-0861; CPC-2016-2905-CPU;
CPC-2016-2905-CPU-M1; ENV-2016-2906-EIR

**Boyle Heights
Community Plan Area**

 Building Line Removal


THIS MAP IS A REPRESENTATION OF THE BOYLE HEIGHTS COMMUNITY PLAN AREA. THE GIS SHAPEFILE AND GEOSPATIAL DATA INFORMATION IS LOCATED IN THE DEPARTMENT OF CITY PLANNING'S WEBSITE.



ZONING MAP AMENDMENTS

SUBAREAS

BHT-190-A, BHT-190-B, BHT-190-C, BHT-190-D, BHT-190-E, BHT-190-F, BHT-190-G, BHT-190-H, BHT-190-I, BHT-190-J, BHT-190-K, BHT-190-L, BHT-190-M, BHT-190-N, BHT-190-O, BHT-190-P, BHT-190-Q, BHT-190-R, BHT-190-S, BHT-190-T, BHT-190-U

 Building Line Removal

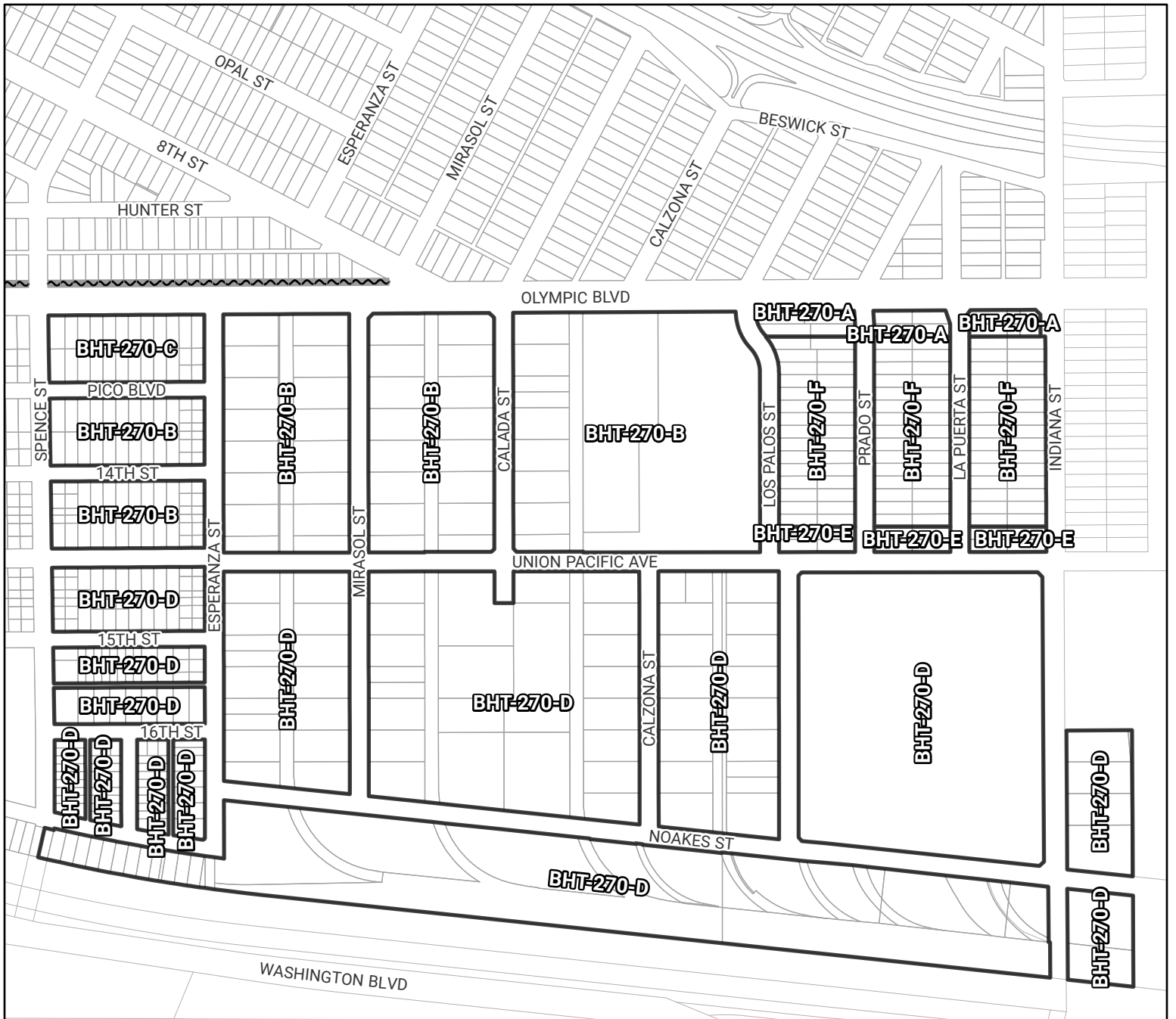
THIS MAP IS A REPRESENTATION OF THE BOYLE HEIGHTS COMMUNITY PLAN AREA. THE GIS SHAPEFILE AND GEOSPATIAL DATA INFORMATION IS LOCATED IN THE DEPARTMENT OF CITY PLANNING'S WEBSITE.

Section:

190

CF 23-0861; CPC-2016-2905-CPU; CPC-2016-2905-CPU-M1; ENV-2016-2906-EIR

**Boyle Heights
Community Plan Area**



ZONING MAP AMENDMENTS

SUBAREAS

BHT-270-A, BHT-270-B, BHT-270-C, BHT-270-D, BHT-270-E, BHT-270-F

Section:

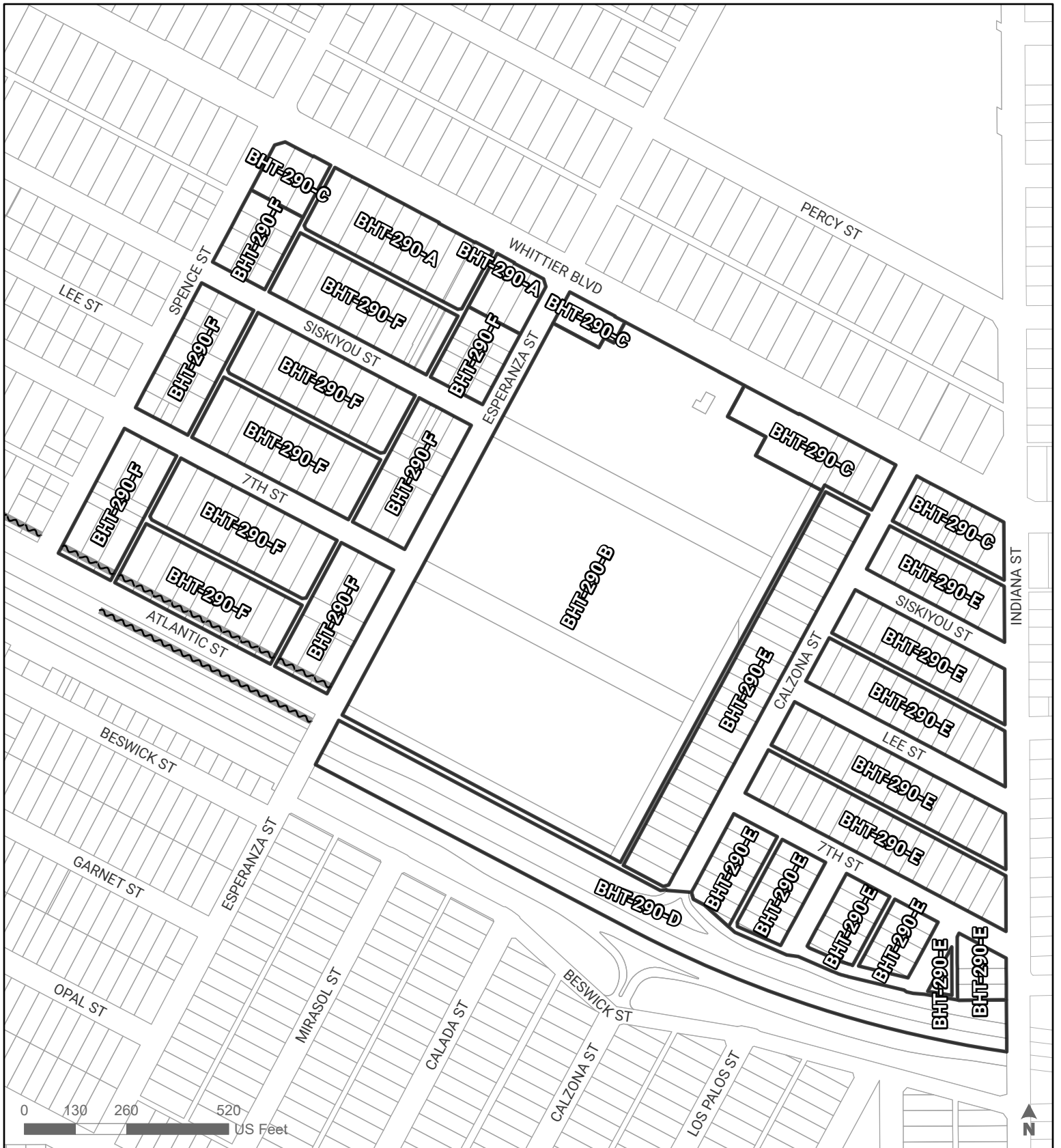
270

CF 23-0861; CPC-2016-2905-CPU;
CPC-2016-2905-CPU-M1; ENV-2016-2906-EIR

Building Line Removal

THIS MAP IS A REPRESENTATION OF THE BOYLE HEIGHTS COMMUNITY PLAN AREA. THE GIS SHAPEFILE AND GEOSPATIAL DATA INFORMATION IS LOCATED IN THE DEPARTMENT OF CITY PLANNING'S WEBSITE.

**Boyle Heights
Community Plan Area**



ZONING MAP AMENDMENTS


SUBAREAS

BHT-290-A, BHT-290-B, BHT-290-C, BHT-290-D, BHT-290-E, BHT-290-F

Section:

290

CF 23-0861; CPC-2016-2905-CPU;
CPC-2016-2905-CPU-M1; ENV-2016-2906-EIR

 Building Line Removal

THIS MAP IS A REPRESENTATION OF THE BOYLE HEIGHTS COMMUNITY PLAN AREA. THE GIS SHAPEFILE AND GEOSPATIAL DATA INFORMATION IS LOCATED IN THE DEPARTMENT OF CITY PLANNING'S WEBSITE.


**Boyle Heights
Community Plan Area**



ZONING MAP AMENDMENTS

SUBAREAS

BHT-300-A, BHT-300-B, BHT-300-C, BHT-300-D, BHT-300-E, BHT-300-F, BHT-300-G, BHT-300-H

 Building Line Removal

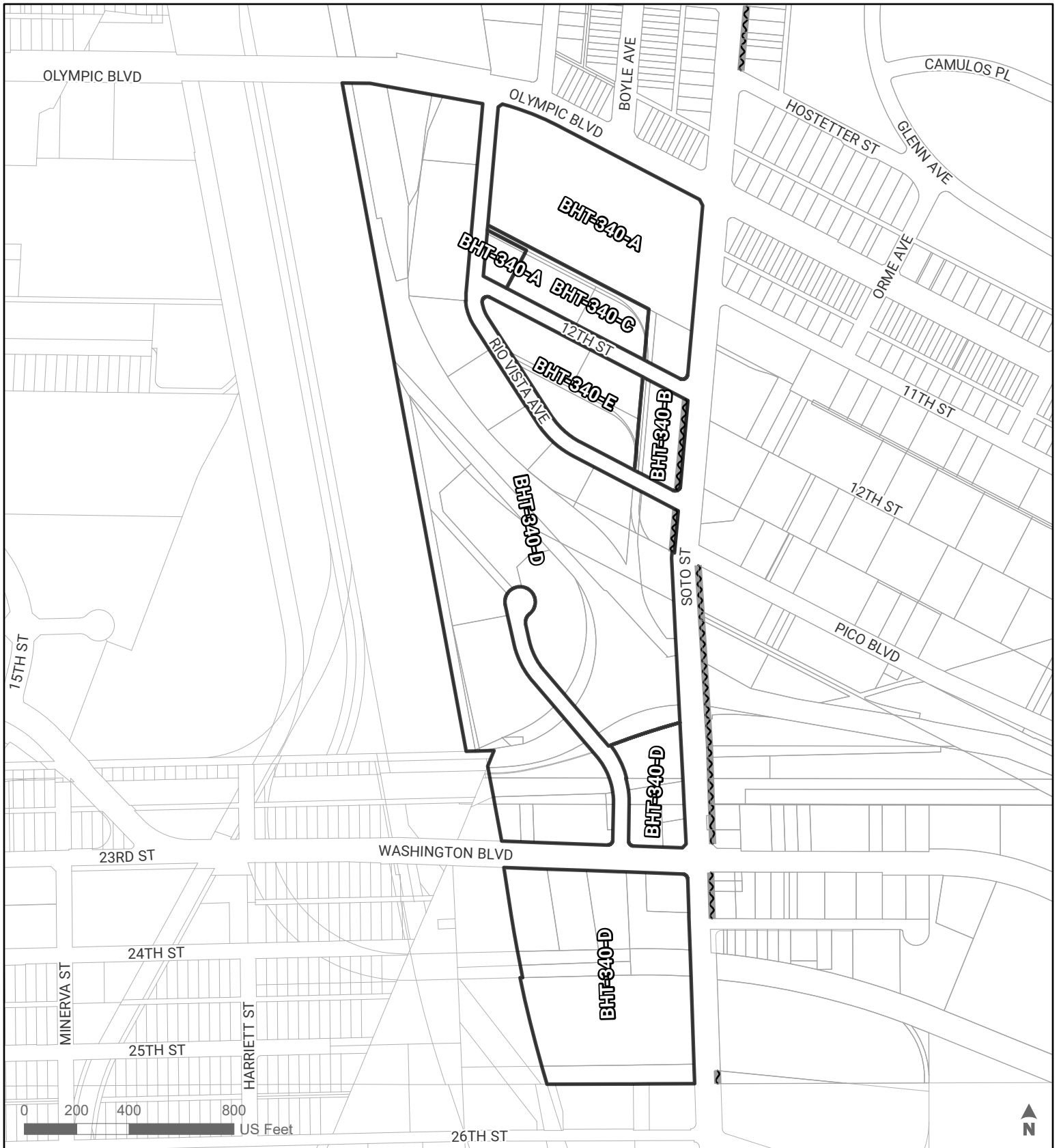
THIS MAP IS A REPRESENTATION OF THE BOYLE HEIGHTS COMMUNITY PLAN AREA. THE GIS SHAPEFILE AND GEOSPATIAL DATA INFORMATION IS LOCATED IN THE DEPARTMENT OF CITY PLANNING'S WEBSITE.

Section:

300

CF 23-0861; CPC-2016-2905-CPU; CPC-2016-2905-CPU-M1; ENV-2016-2906-EIR

**Boyle Heights
Community Plan Area**



ZONING MAP AMENDMENTS

SUBAREAS


BHT-340-A, BHT-340-B, BHT-340-C, BHT-340-D, BHT-340-E

Section:

340

CF 23-0861; CPC-2016-2905-CPU;
CPC-2016-2905-CPU-M1; ENV-2016-2906-EIR

**Boyle Heights
Community Plan Area**

 Building Line Removal

THIS MAP IS A REPRESENTATION OF THE BOYLE HEIGHTS COMMUNITY PLAN AREA. THE GIS SHAPEFILE AND GEOSPATIAL DATA INFORMATION IS LOCATED IN THE DEPARTMENT OF CITY PLANNING'S WEBSITE.




0 65 130 260
 US Feet



ZONING MAP AMENDMENTS
SUBAREAS
 BHT-350-A

Section:
350

CF 23-0861; CPC-2016-2905-CPU;
 CPC-2016-2905-CPU-M1; ENV-2016-2906-EIR

 Building Line Removal

THIS MAP IS A REPRESENTATION OF THE BOYLE HEIGHTS COMMUNITY PLAN AREA. THE GIS SHAPEFILE AND GEOSPATIAL DATA INFORMATION IS LOCATED IN THE DEPARTMENT OF CITY PLANNING'S WEBSITE.

**Boyle Heights
 Community Plan Area**



ZONING MAP AMENDMENTS

SUBAREAS


BHT-360-A, BHT-360-B, BHT-360-C, BHT-360-D, BHT-360-E, BHT-360-F,
 BHT-360-G, BHT-360-H, BHT-360-I, BHT-360-J

Section:

360

CF 23-0861; CPC-2016-2905-CPU;
 CPC-2016-2905-CPU-M1; ENV-2016-2906-EIR

**Boyle Heights
 Community Plan Area**

 Building Line Removal

THIS MAP IS A REPRESENTATION OF THE BOYLE HEIGHTS
 COMMUNITY PLAN AREA. THE GIS SHAPEFILE AND
 GEOSPATIAL DATA INFORMATION IS LOCATED IN THE
 DEPARTMENT OF CITY PLANNING'S WEBSITE.



ZONING MAP AMENDMENTS


SUBAREAS

BHT-370-A, BHT-370-B, BHT-370-C, BHT-370-D, BHT-370-E, BHT-370-F, BHT-370-G, BHT-370-H

Section:

370

CF 23-0861; CPC-2016-2905-CPU;
CPC-2016-2905-CPU-M1; ENV-2016-2906-EIR

 Building Line Removal

THIS MAP IS A REPRESENTATION OF THE BOYLE HEIGHTS COMMUNITY PLAN AREA. THE GIS SHAPEFILE AND GEOSPATIAL DATA INFORMATION IS LOCATED IN THE DEPARTMENT OF CITY PLANNING'S WEBSITE.

**Boyle Heights
Community Plan Area**



ZONING MAP AMENDMENTS

SUBAREAS


BHT-380-A, BHT-380-B, BHT-380-C, BHT-380-D, BHT-380-E, BHT-380-F, BHT-380-G, BHT-380-H, BHT-380-I, BHT-380-J, BHT-380-K, BHT-380-L, BHT-380-M

Section:

380

CF 23-0861; CPC-2016-2905-CPU; CPC-2016-2905-CPU-M1; ENV-2016-2906-EIR

**Boyle Heights
Community Plan Area**

 Building Line Removal


THIS MAP IS A REPRESENTATION OF THE BOYLE HEIGHTS COMMUNITY PLAN AREA. THE GIS SHAPEFILE AND GEOSPATIAL DATA INFORMATION IS LOCATED IN THE DEPARTMENT OF CITY PLANNING'S WEBSITE.



ZONING MAP AMENDMENTS

SUBAREAS

BHT-390-A, BHT-390-B, BHT-390-C, BHT-390-D, BHT-390-E, BHT-390-F, BHT-390-G, BHT-390-H, BHT-390-I, BHT-390-J, BHT-390-K, BHT-390-L, BHT-390-M, BHT-390-N, BHT-390-O, BHT-390-P

 Building Line Removal

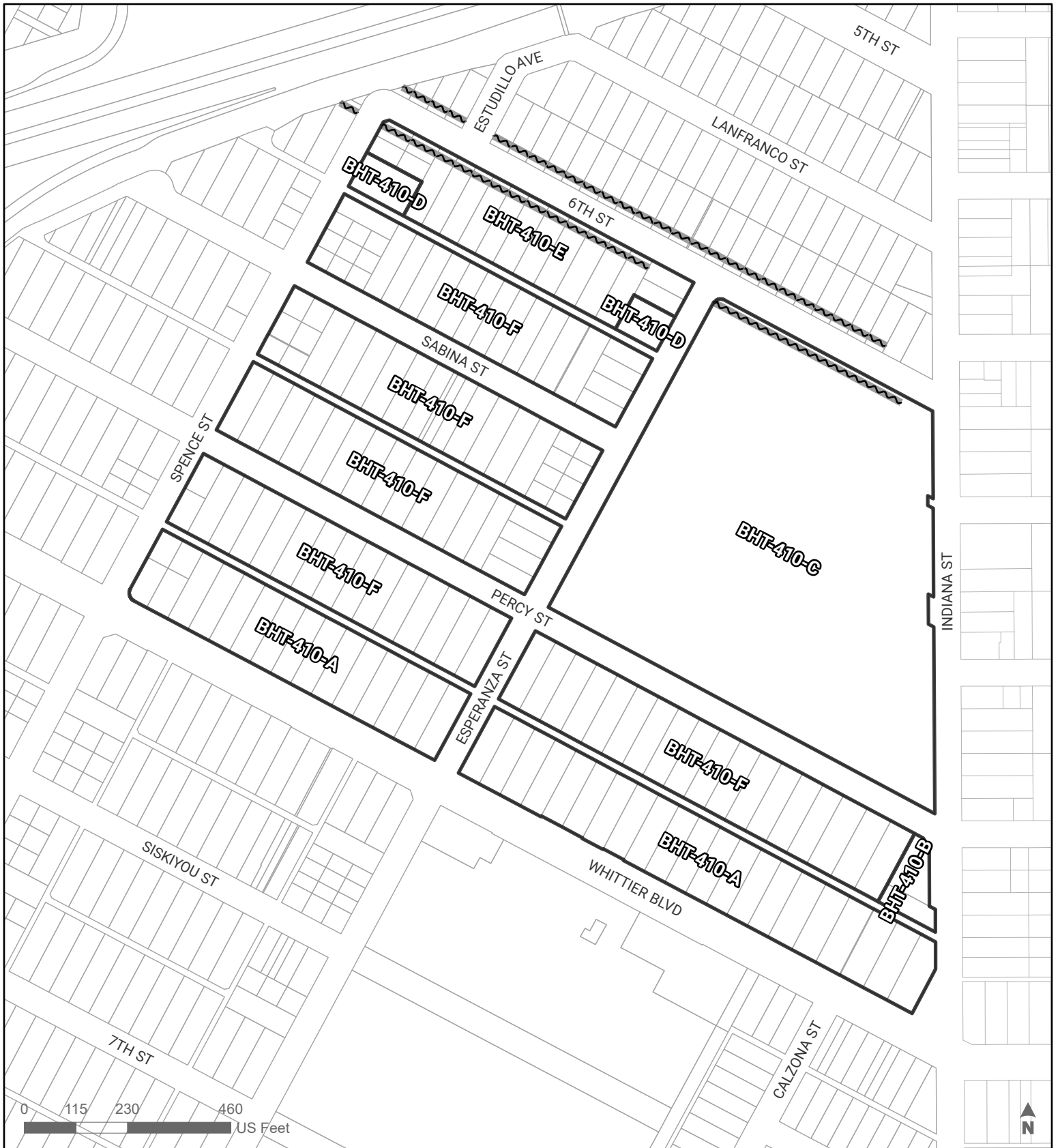
THIS MAP IS A REPRESENTATION OF THE BOYLE HEIGHTS COMMUNITY PLAN AREA. THE GIS SHAPEFILE AND GEOSPATIAL DATA INFORMATION IS LOCATED IN THE DEPARTMENT OF CITY PLANNING'S WEBSITE.

Section:

390

CF 23-0861; CPC-2016-2905-CPU; CPC-2016-2905-CPU-M1; ENV-2016-2906-EIR

**Boyle Heights
Community Plan Area**



ZONING MAP AMENDMENTS

SUBAREAS


BHT-410-A, BHT-410-B, BHT-410-C, BHT-410-D, BHT-410-E, BHT-410-F

Section:

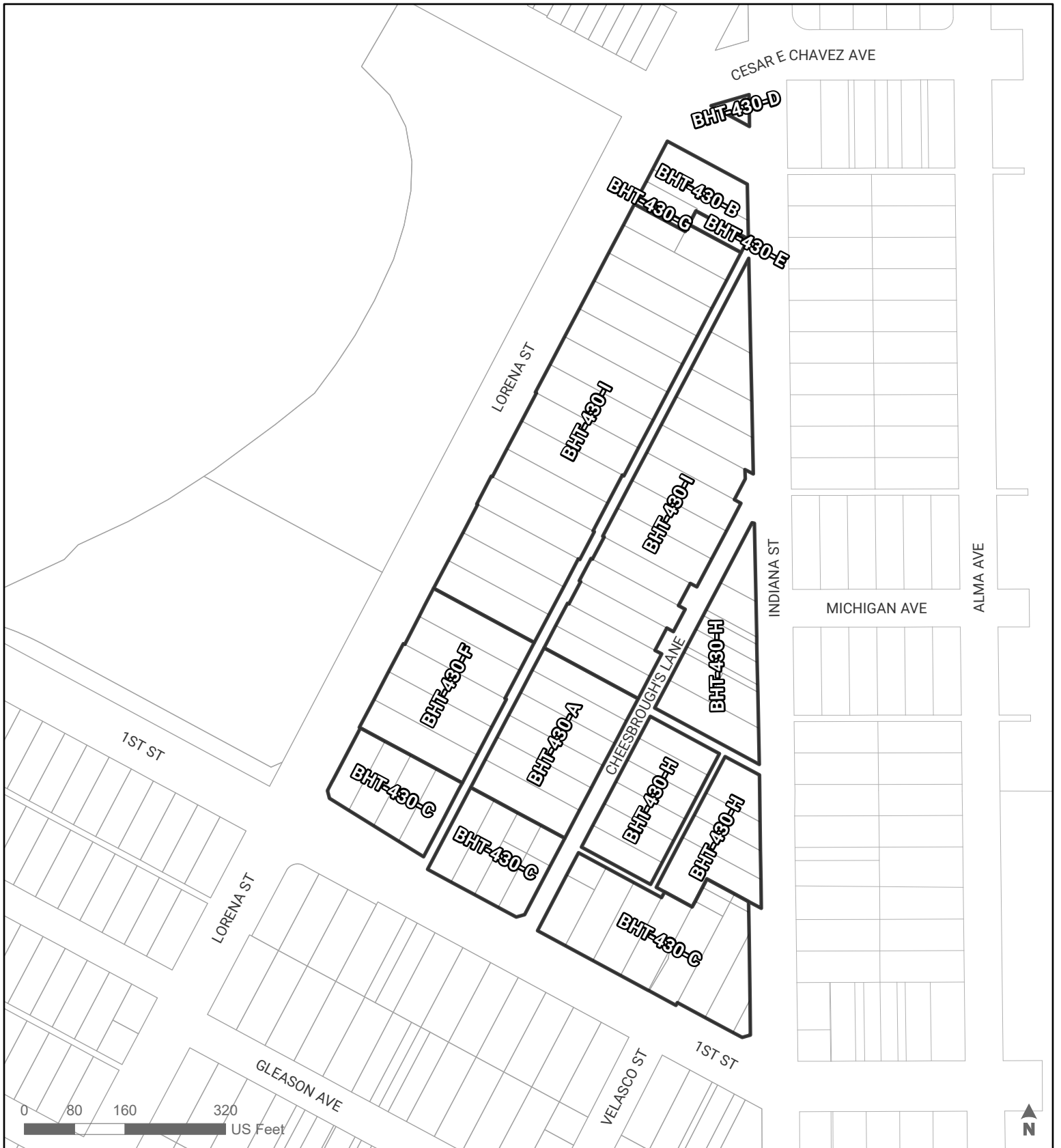
410

CF 23-0861; CPC-2016-2905-CPU;
CPC-2016-2905-CPU-M1; ENV-2016-2906-EIR

**Boyle Heights
Community Plan Area**

 Building Line Removal


THIS MAP IS A REPRESENTATION OF THE BOYLE HEIGHTS COMMUNITY PLAN AREA. THE GIS SHAPEFILE AND GEOSPATIAL DATA INFORMATION IS LOCATED IN THE DEPARTMENT OF CITY PLANNING'S WEBSITE.



ZONING MAP AMENDMENTS

SUBAREAS

BHT-430-A, BHT-430-B, BHT-430-C, BHT-430-D, BHT-430-E, BHT-430-F, BHT-430-G, BHT-430-H, BHT-430-I

 Building Line Removal

THIS MAP IS A REPRESENTATION OF THE BOYLE HEIGHTS COMMUNITY PLAN AREA. THE GIS SHAPEFILE AND GEOSPATIAL DATA INFORMATION IS LOCATED IN THE DEPARTMENT OF CITY PLANNING'S WEBSITE.

Section:

430

CF 23-0861; CPC-2016-2905-CPU; CPC-2016-2905-CPU-M1; ENV-2016-2906-EIR


**Boyle Heights
Community Plan Area**



ZONING MAP AMENDMENTS

SUBAREAS

BHT-440-A, BHT-440-B, BHT-440-C, BHT-440-D, BHT-440-E

 Building Line Removal

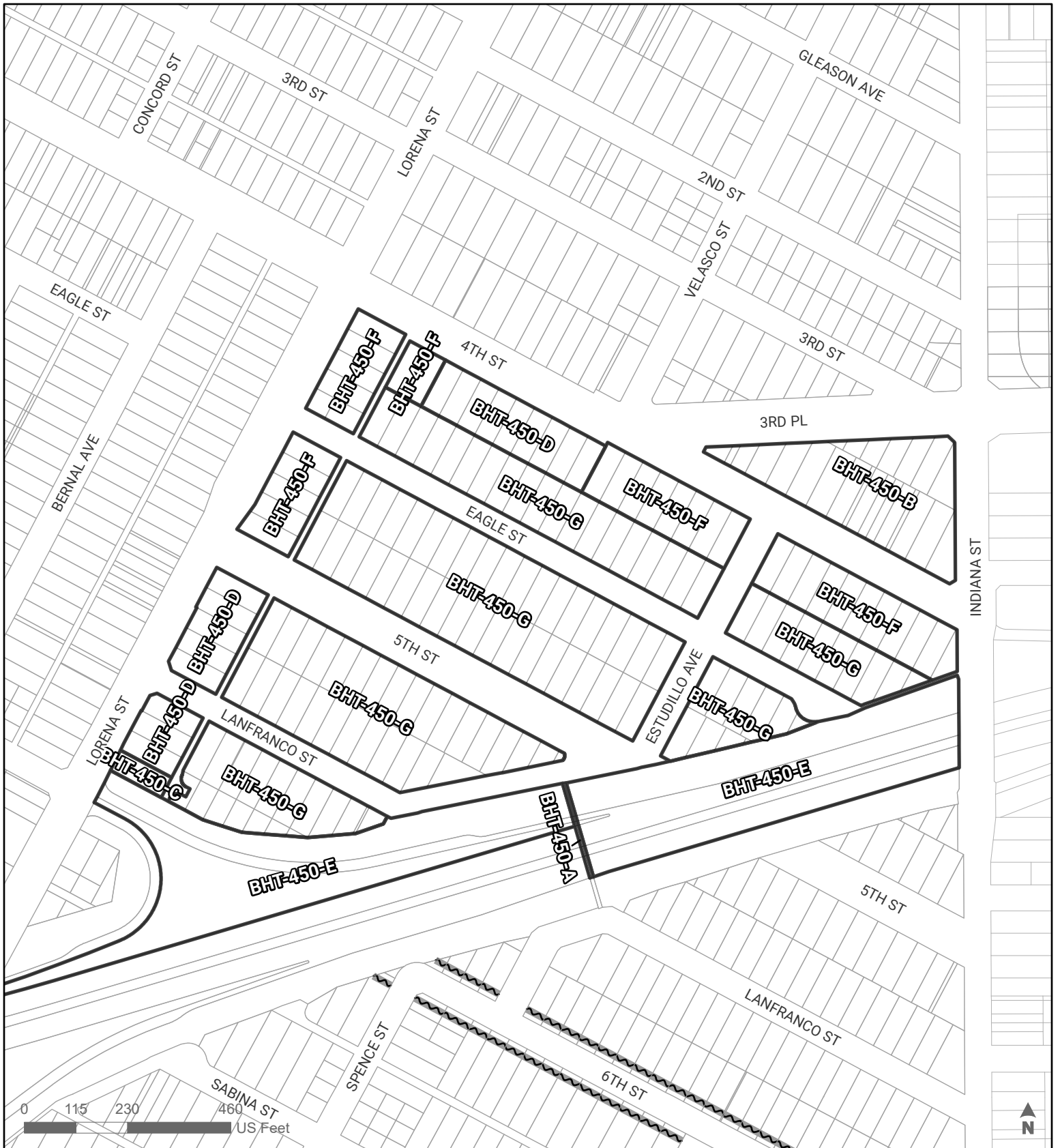
THIS MAP IS A REPRESENTATION OF THE BOYLE HEIGHTS COMMUNITY PLAN AREA. THE GIS SHAPEFILE AND GEOSPATIAL DATA INFORMATION IS LOCATED IN THE DEPARTMENT OF CITY PLANNING'S WEBSITE.

Section:

440

CF 23-0861; CPC-2016-2905-CPU;
CPC-2016-2905-CPU-M1; ENV-2016-2906-EIR


**Boyle Heights
Community Plan Area**



ZONING MAP AMENDMENTS

SUBAREAS

BHT-450-A, BHT-450-B, BHT-450-C, BHT-450-D, BHT-450-E, BHT-450-F, BHT-450-G

 Building Line Removal

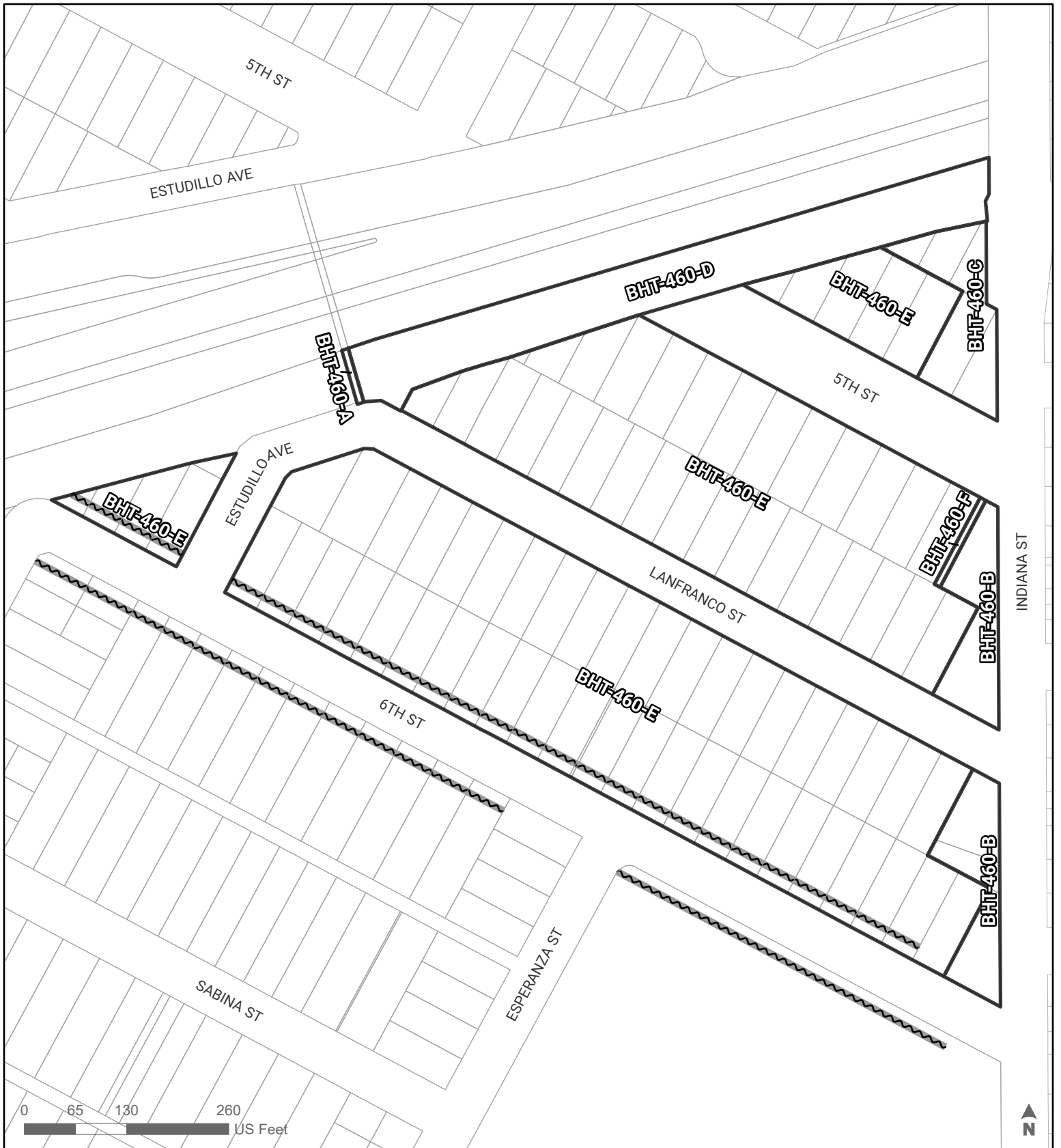
THIS MAP IS A REPRESENTATION OF THE BOYLE HEIGHTS COMMUNITY PLAN AREA. THE GIS SHAPEFILE AND GEOSPATIAL DATA INFORMATION IS LOCATED IN THE DEPARTMENT OF CITY PLANNING'S WEBSITE.

Section:

450

CF 23-0861; CPC-2016-2905-CPU; CPC-2016-2905-CPU-M1; ENV-2016-2906-EIR

**Boyle Heights
Community Plan Area**



ZONING MAP AMENDMENTS


SUBAREAS

BHT-460-A, BHT-460-B, BHT-460-C, BHT-460-D, BHT-460-E, BHT-460-F

Section:

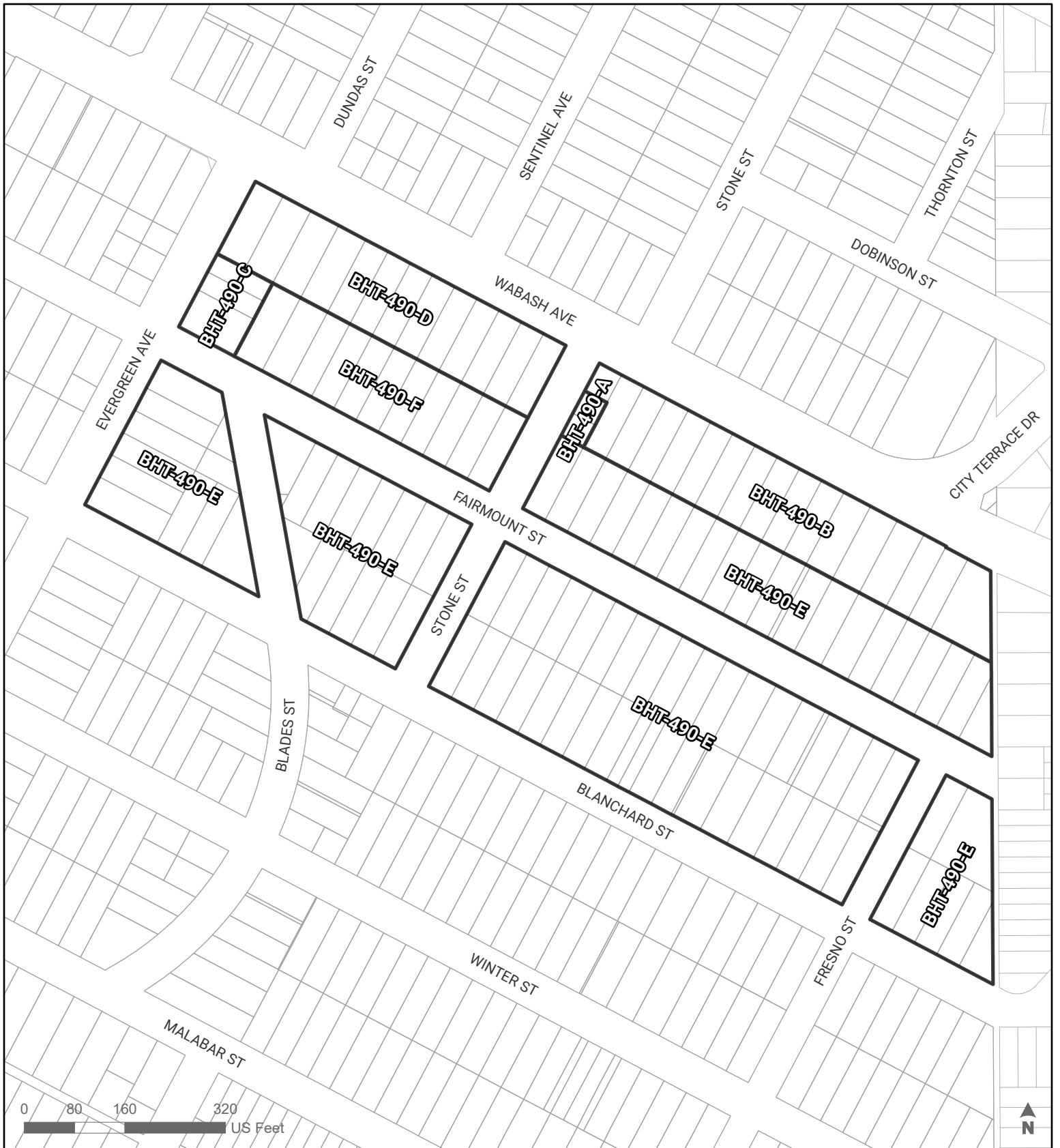
460

CF 23-0861; CPC-2016-2905-CPU;
CPC-2016-2905-CPU-M1; ENV-2016-2906-EIR

 Building Line Removal

THIS MAP IS A REPRESENTATION OF THE BOYLE HEIGHTS COMMUNITY PLAN AREA. THE GIS SHAPEFILE AND GEOSPATIAL DATA INFORMATION IS LOCATED IN THE DEPARTMENT OF CITY PLANNING'S WEBSITE.

**Boyle Heights
Community Plan Area**



ZONING MAP AMENDMENTS


SUBAREAS

BHT-490-A, BHT-490-B, BHT-490-C, BHT-490-D, BHT-490-E, BHT-490-F

Section:

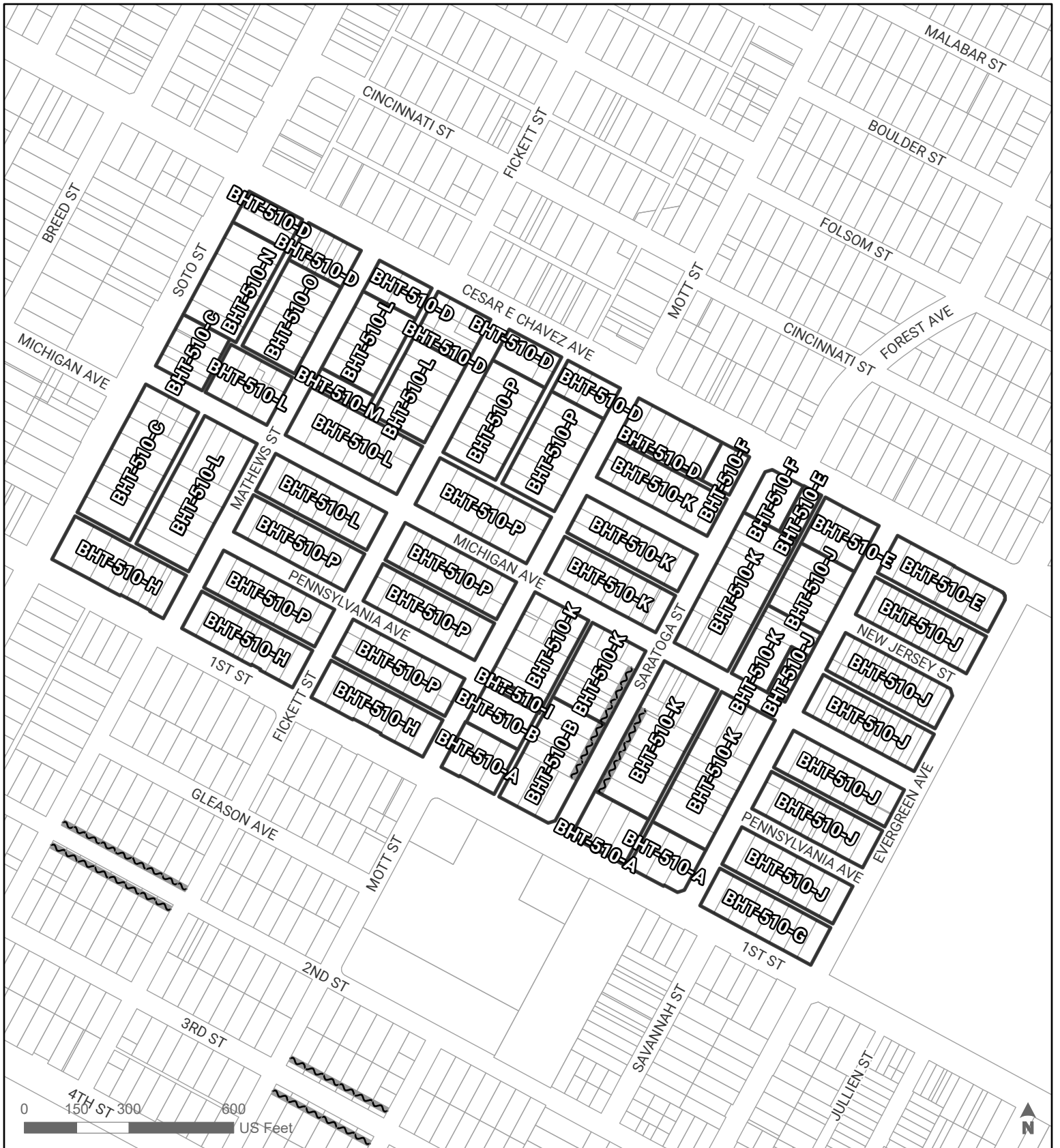
490

CF 23-0861; CPC-2016-2905-CPU;
CPC-2016-2905-CPU-M1; ENV-2016-2906-EIR

 Building Line Removal

THIS MAP IS A REPRESENTATION OF THE BOYLE HEIGHTS COMMUNITY PLAN AREA. THE GIS SHAPEFILE AND GEOSPATIAL DATA INFORMATION IS LOCATED IN THE DEPARTMENT OF CITY PLANNING'S WEBSITE.


**Boyle Heights
Community Plan Area**



ZONING MAP AMENDMENTS

SUBAREAS

BHT-510-A, BHT-510-B, BHT-510-C, BHT-510-D, BHT-510-E, BHT-510-F, BHT-510-G, BHT-510-H, BHT-510-I, BHT-510-J, BHT-510-K, BHT-510-L, BHT-510-M, BHT-510-N, BHT-510-O, BHT-510-P

 Building Line Removal

THIS MAP IS A REPRESENTATION OF THE BOYLE HEIGHTS COMMUNITY PLAN AREA. THE GIS SHAPEFILE AND GEOSPATIAL DATA INFORMATION IS LOCATED IN THE DEPARTMENT OF CITY PLANNING'S WEBSITE.

Section:

510

CF 23-0861; CPC-2016-2905-CPU; CPC-2016-2905-CPU-M1; ENV-2016-2906-EIR


**Boyle Heights
Community Plan Area**



ZONING MAP AMENDMENTS

SUBAREAS

BHT-520-A, BHT-520-B

 Building Line Removal

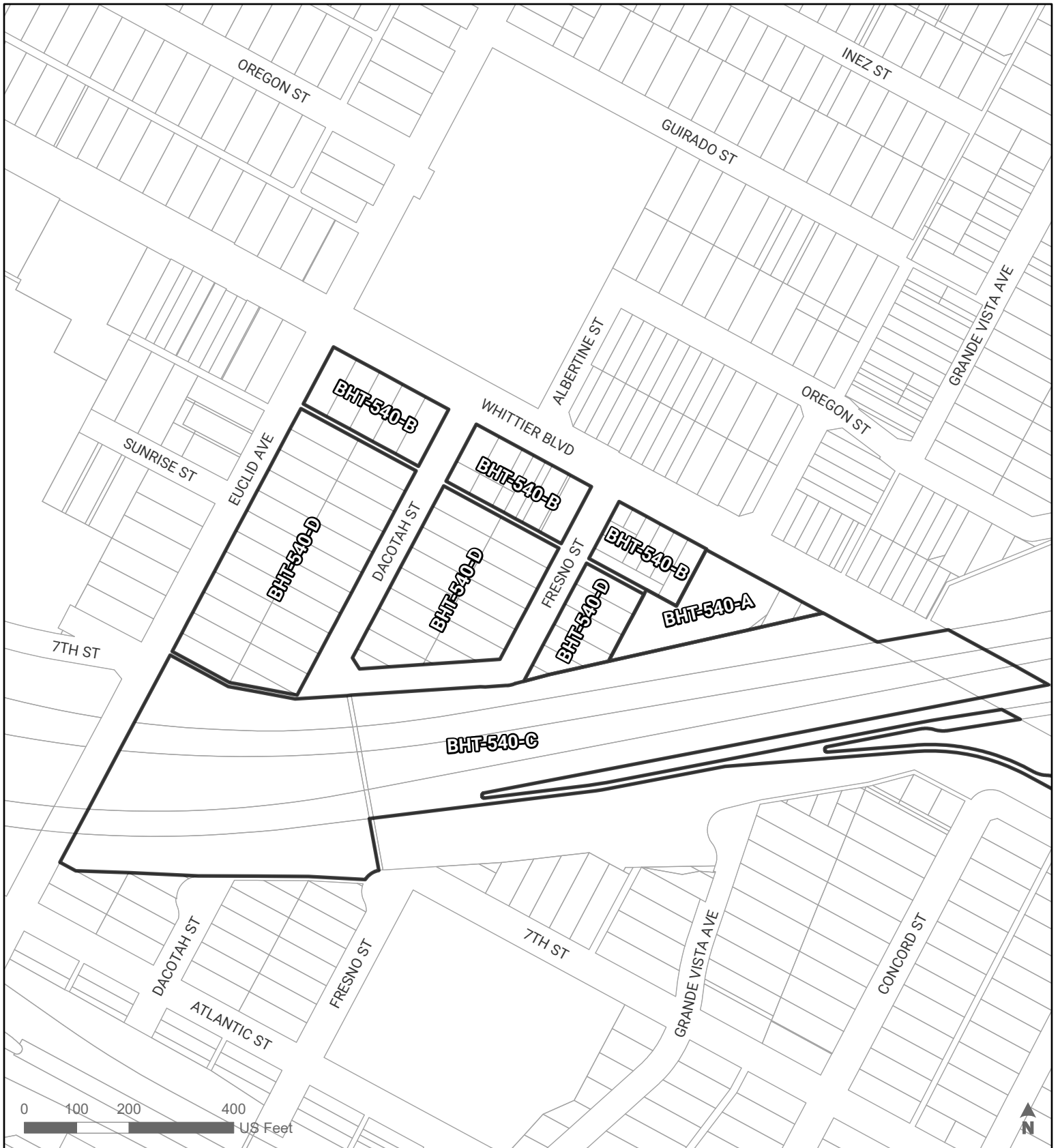
THIS MAP IS A REPRESENTATION OF THE BOYLE HEIGHTS COMMUNITY PLAN AREA. THE GIS SHAPEFILE AND GEOSPATIAL DATA INFORMATION IS LOCATED IN THE DEPARTMENT OF CITY PLANNING'S WEBSITE.

Section:

520

CF 23-0861; CPC-2016-2905-CPU;
CPC-2016-2905-CPU-M1; ENV-2016-2906-EIR

**Boyle Heights
Community Plan Area**



ZONING MAP AMENDMENTS

SUBAREAS


BHT-540-A, BHT-540-B, BHT-540-C, BHT-540-D

Section:

540

CF 23-0861; CPC-2016-2905-CPU;
CPC-2016-2905-CPU-M1; ENV-2016-2906-EIR

**Boyle Heights
Community Plan Area**

 Building Line Removal


THIS MAP IS A REPRESENTATION OF THE BOYLE HEIGHTS COMMUNITY PLAN AREA. THE GIS SHAPEFILE AND GEOSPATIAL DATA INFORMATION IS LOCATED IN THE DEPARTMENT OF CITY PLANNING'S WEBSITE.



ZONING MAP AMENDMENTS

SUBAREAS

BHT-550-A, BHT-550-B, BHT-550-C, BHT-550-D, BHT-550-E, BHT-550-F,
 BHT-550-G, BHT-550-H, BHT-550-I, BHT-550-J, BHT-550-K

 Building Line Removal

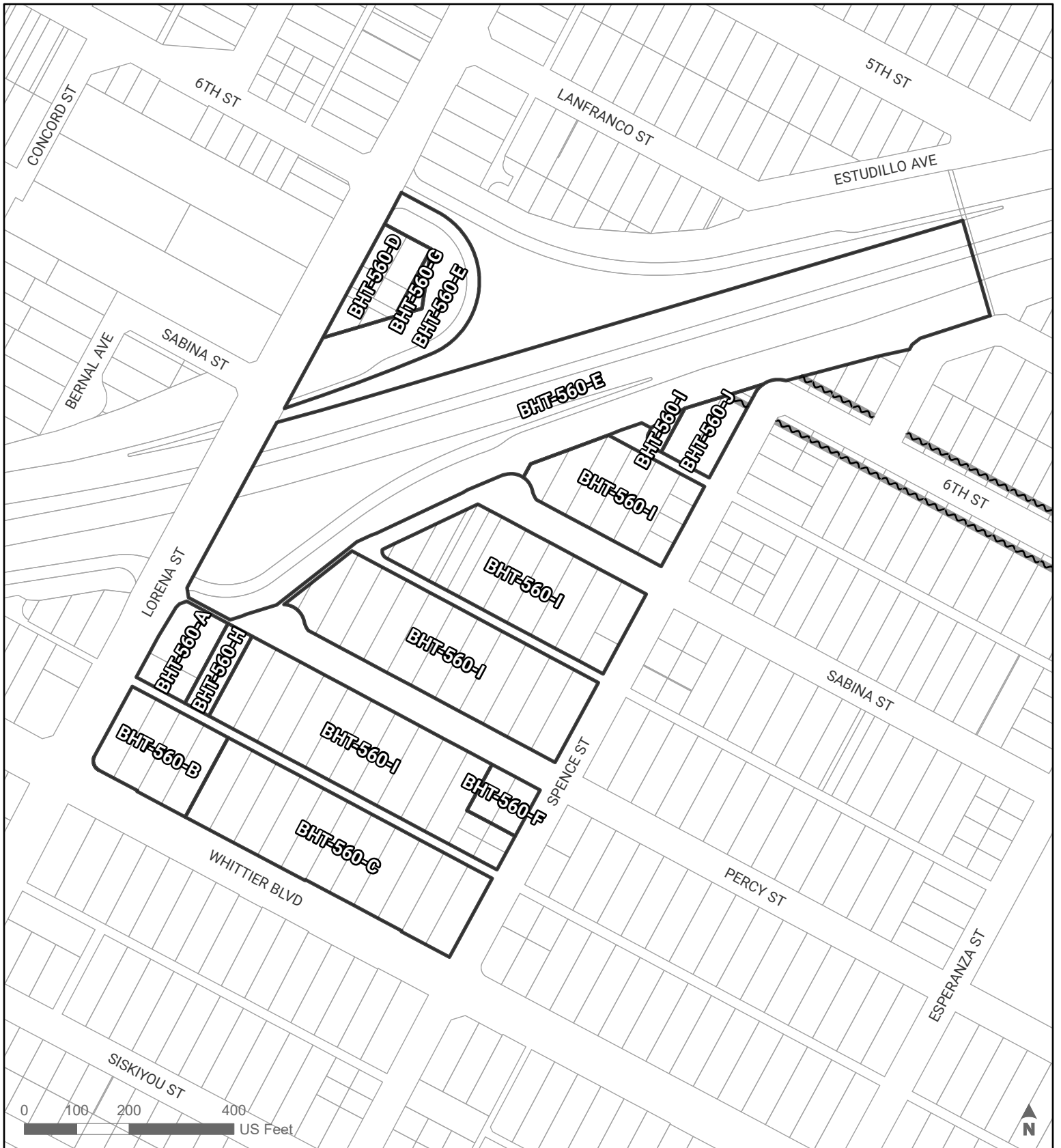
THIS MAP IS A REPRESENTATION OF THE BOYLE HEIGHTS COMMUNITY PLAN AREA. THE GIS SHAPEFILE AND GEOSPATIAL DATA INFORMATION IS LOCATED IN THE DEPARTMENT OF CITY PLANNING'S WEBSITE.

Section:

550

CF 23-0861; CPC-2016-2905-CPU;
 CPC-2016-2905-CPU-M1; ENV-2016-2906-EIR


**Boyle Heights
 Community Plan Area**



ZONING MAP AMENDMENTS

SUBAREAS

BHT-560-A, BHT-560-B, BHT-560-C, BHT-560-D, BHT-560-E, BHT-560-F,
 BHT-560-G, BHT-560-H, BHT-560-I, BHT-560-J

 Building Line Removal

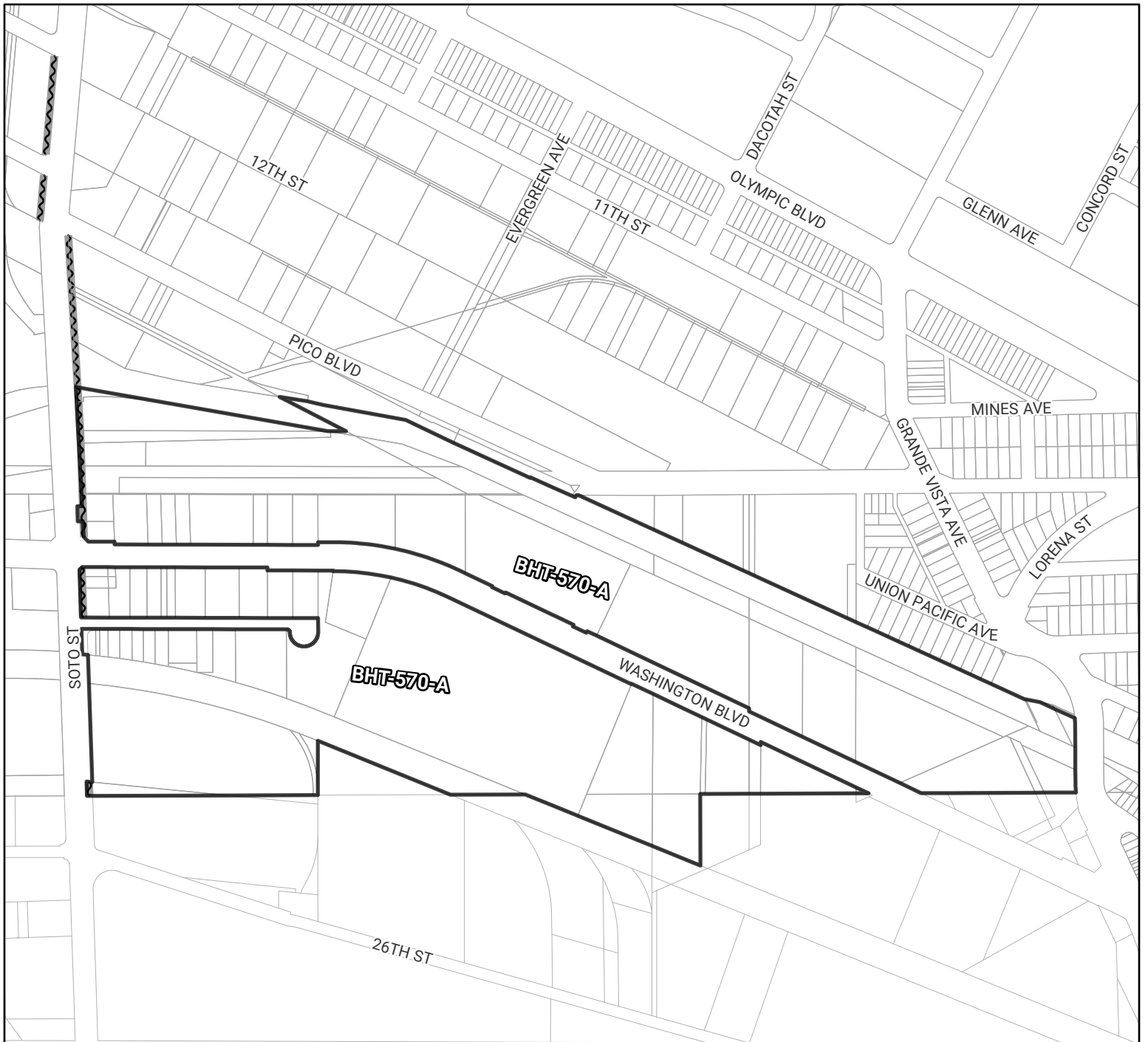
THIS MAP IS A REPRESENTATION OF THE BOYLE HEIGHTS COMMUNITY PLAN AREA. THE GIS SHAPEFILE AND GEOSPATIAL DATA INFORMATION IS LOCATED IN THE DEPARTMENT OF CITY PLANNING'S WEBSITE.

Section:

560

CF 23-0861; CPC-2016-2905-CPU;
 CPC-2016-2905-CPU-M1; ENV-2016-2906-EIR


**Boyle Heights
 Community Plan Area**



ZONING MAP AMENDMENTS
SUBAREAS
 BHT-570-A

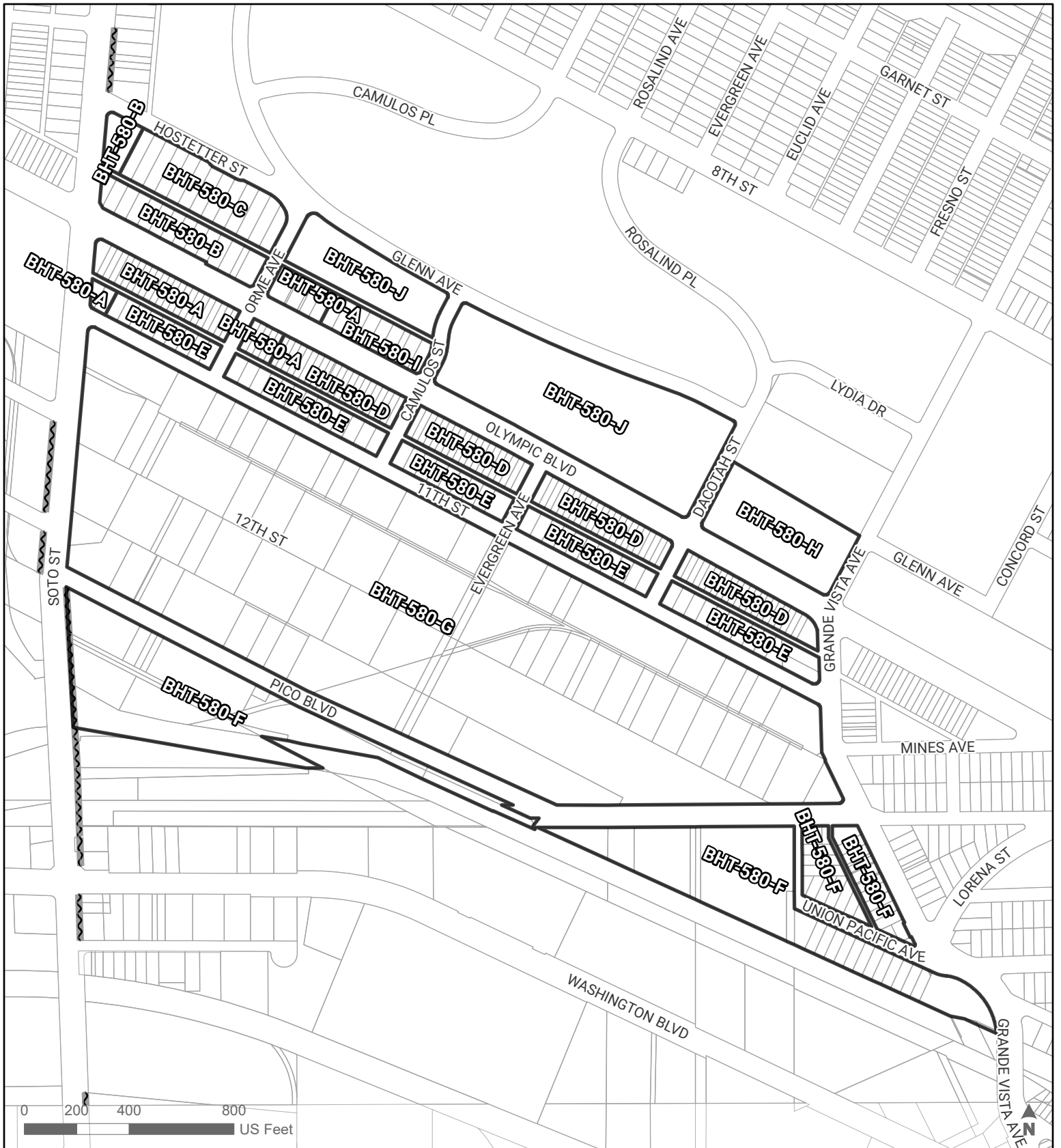
Section:
570

CF 23-0861; CPC-2016-2905-CPU;
 CPC-2016-2905-CPU-M1; ENV-2016-2906-EIR

 Building Line Removal

THIS MAP IS A REPRESENTATION OF THE BOYLE HEIGHTS COMMUNITY PLAN AREA. THE GIS SHAPEFILE AND GEOSPATIAL DATA INFORMATION IS LOCATED IN THE DEPARTMENT OF CITY PLANNING'S WEBSITE.


**Boyle Heights
 Community Plan Area**



ZONING MAP AMENDMENTS

SUBAREAS

BHT-580-A, BHT-580-B, BHT-580-C, BHT-580-D, BHT-580-E, BHT-580-F,
BHT-580-G, BHT-580-H, BHT-580-I, BHT-580-J

 Building Line Removal

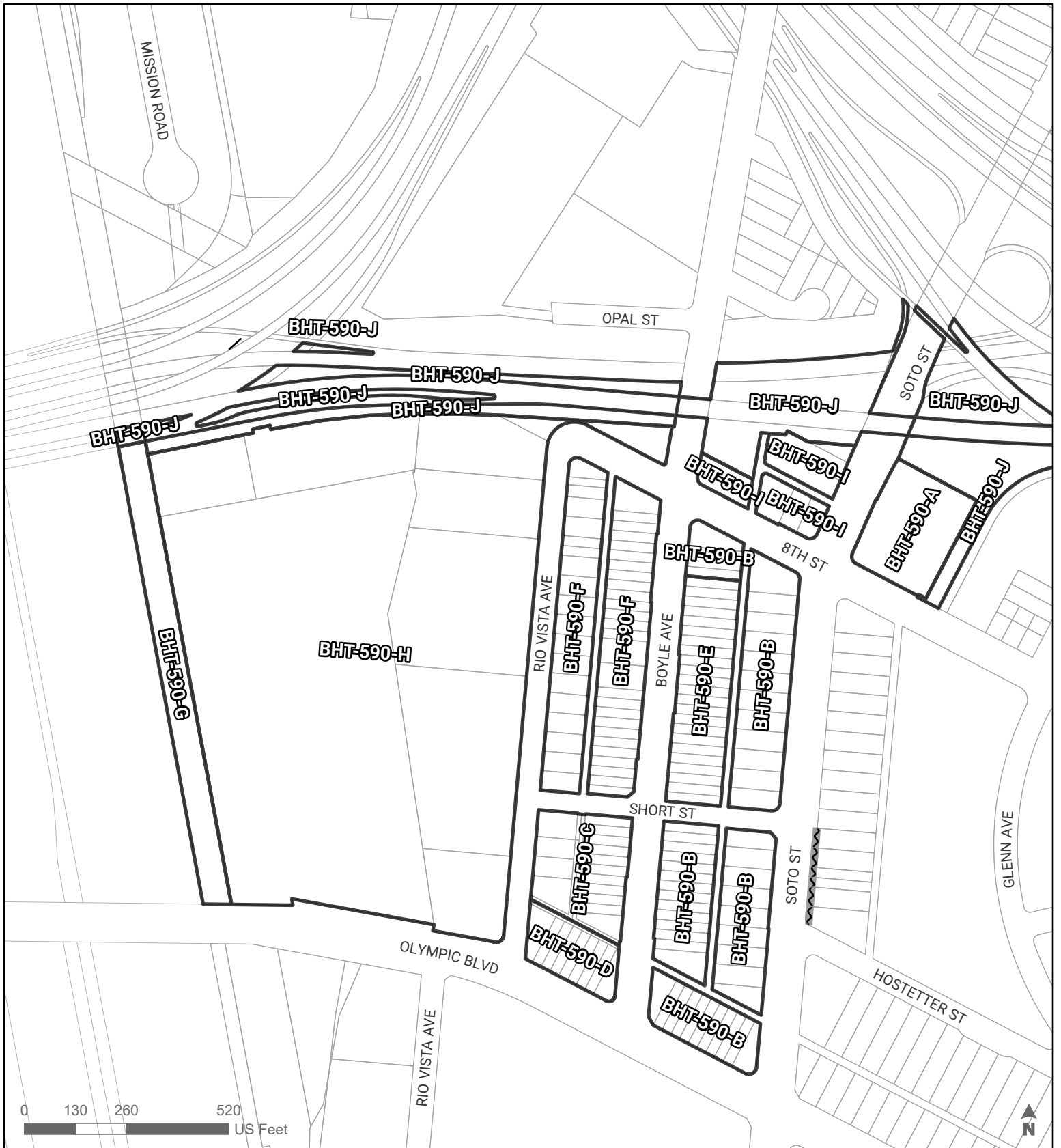
THIS MAP IS A REPRESENTATION OF THE BOYLE HEIGHTS COMMUNITY PLAN AREA. THE GIS SHAPEFILE AND GEOSPATIAL DATA INFORMATION IS LOCATED IN THE DEPARTMENT OF CITY PLANNING'S WEBSITE.

Section:

580

CF 23-0861; CPC-2016-2905-CPU;
CPC-2016-2905-CPU-M1; ENV-2016-2906-EIR


**Boyle Heights
Community Plan Area**



ZONING MAP AMENDMENTS

SUBAREAS

BHT-590-A, BHT-590-B, BHT-590-C, BHT-590-D, BHT-590-E, BHT-590-F,
 BHT-590-G, BHT-590-H, BHT-590-I, BHT-590-J

 Building Line Removal

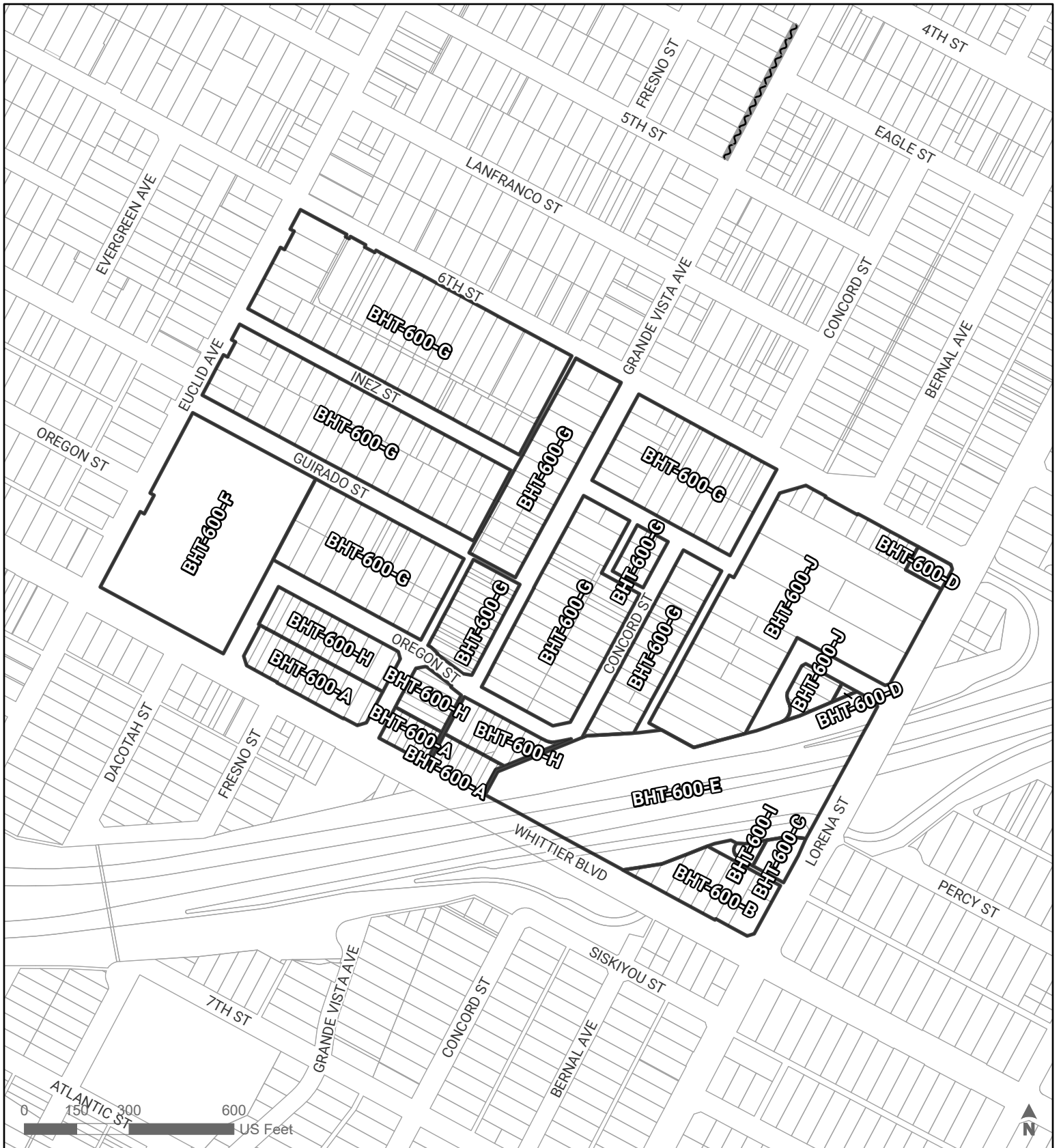
THIS MAP IS A REPRESENTATION OF THE BOYLE HEIGHTS COMMUNITY PLAN AREA. THE GIS SHAPEFILE AND GEOSPATIAL DATA INFORMATION IS LOCATED IN THE DEPARTMENT OF CITY PLANNING'S WEBSITE.

Section:

590

CF 23-0861; CPC-2016-2905-CPU;
 CPC-2016-2905-CPU-M1; ENV-2016-2906-EIR

**Boyle Heights
 Community Plan Area**



ZONING MAP AMENDMENTS

SUBAREAS


BHT-600-A, BHT-600-B, BHT-600-C, BHT-600-D, BHT-600-E, BHT-600-F,
 BHT-600-G, BHT-600-H, BHT-600-I, BHT-600-J

Section:

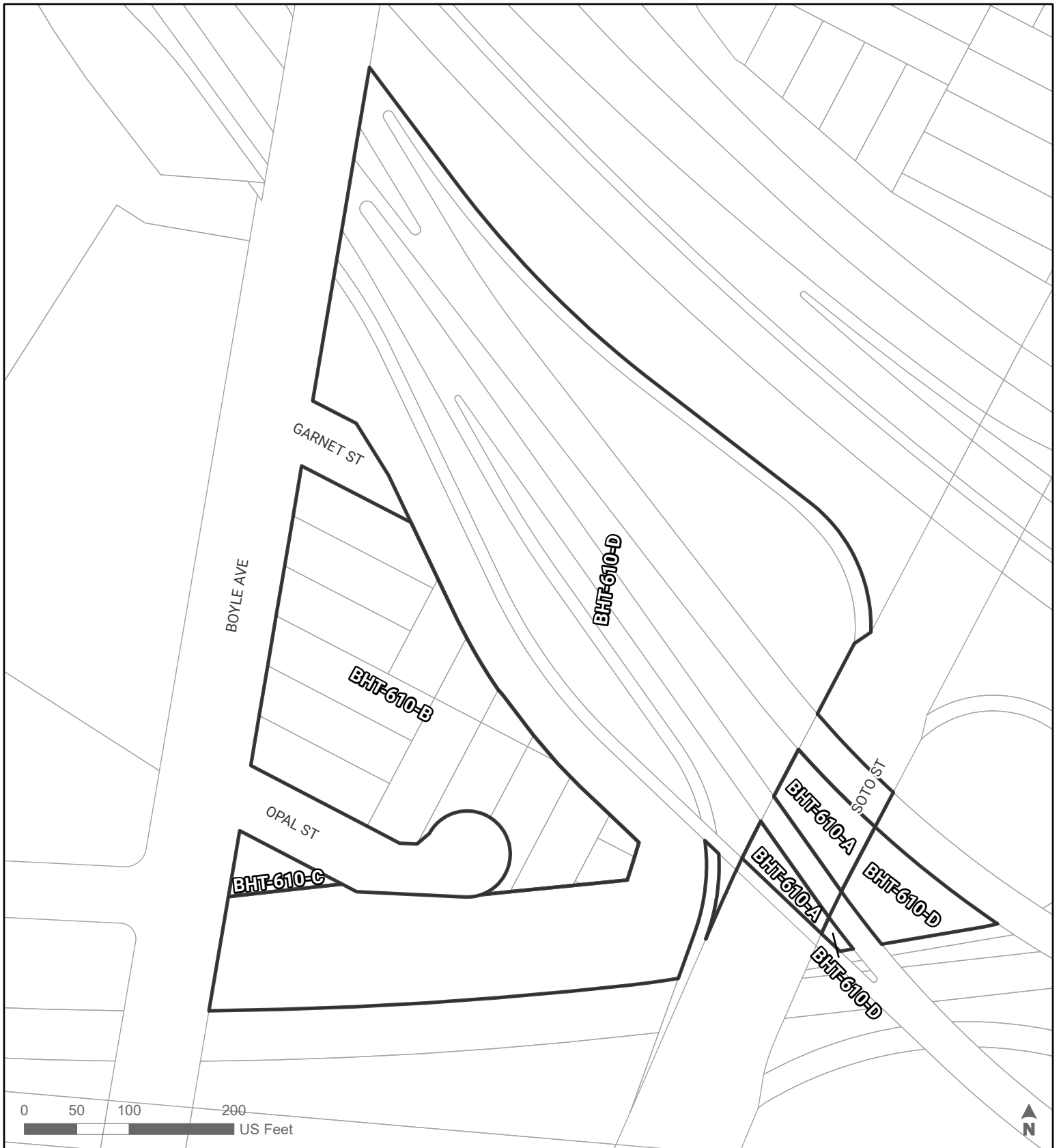
600

CF 23-0861; CPC-2016-2905-CPU;
 CPC-2016-2905-CPU-M1; ENV-2016-2906-EIR

**Boyle Heights
 Community Plan Area**

 Building Line Removal

THIS MAP IS A REPRESENTATION OF THE BOYLE HEIGHTS
 COMMUNITY PLAN AREA. THE GIS SHAPEFILE AND
 GEOSPATIAL DATA INFORMATION IS LOCATED IN THE
 DEPARTMENT OF CITY PLANNING'S WEBSITE.



ZONING MAP AMENDMENTS

SUBAREAS


BHT-610-A, BHT-610-B, BHT-610-C, BHT-610-D

Section:

610

CF 23-0861; CPC-2016-2905-CPU;
CPC-2016-2905-CPU-M1; ENV-2016-2906-EIR

**Boyle Heights
Community Plan Area**

 Building Line Removal


THIS MAP IS A REPRESENTATION OF THE BOYLE HEIGHTS COMMUNITY PLAN AREA. THE GIS SHAPEFILE AND GEOSPATIAL DATA INFORMATION IS LOCATED IN THE DEPARTMENT OF CITY PLANNING'S WEBSITE.



ZONING MAP AMENDMENTS

SUBAREAS

BHT-620-A, BHT-620-B, BHT-620-C, BHT-620-D, BHT-620-E, BHT-620-F, BHT-620-G, BHT-620-H

 Building Line Removal

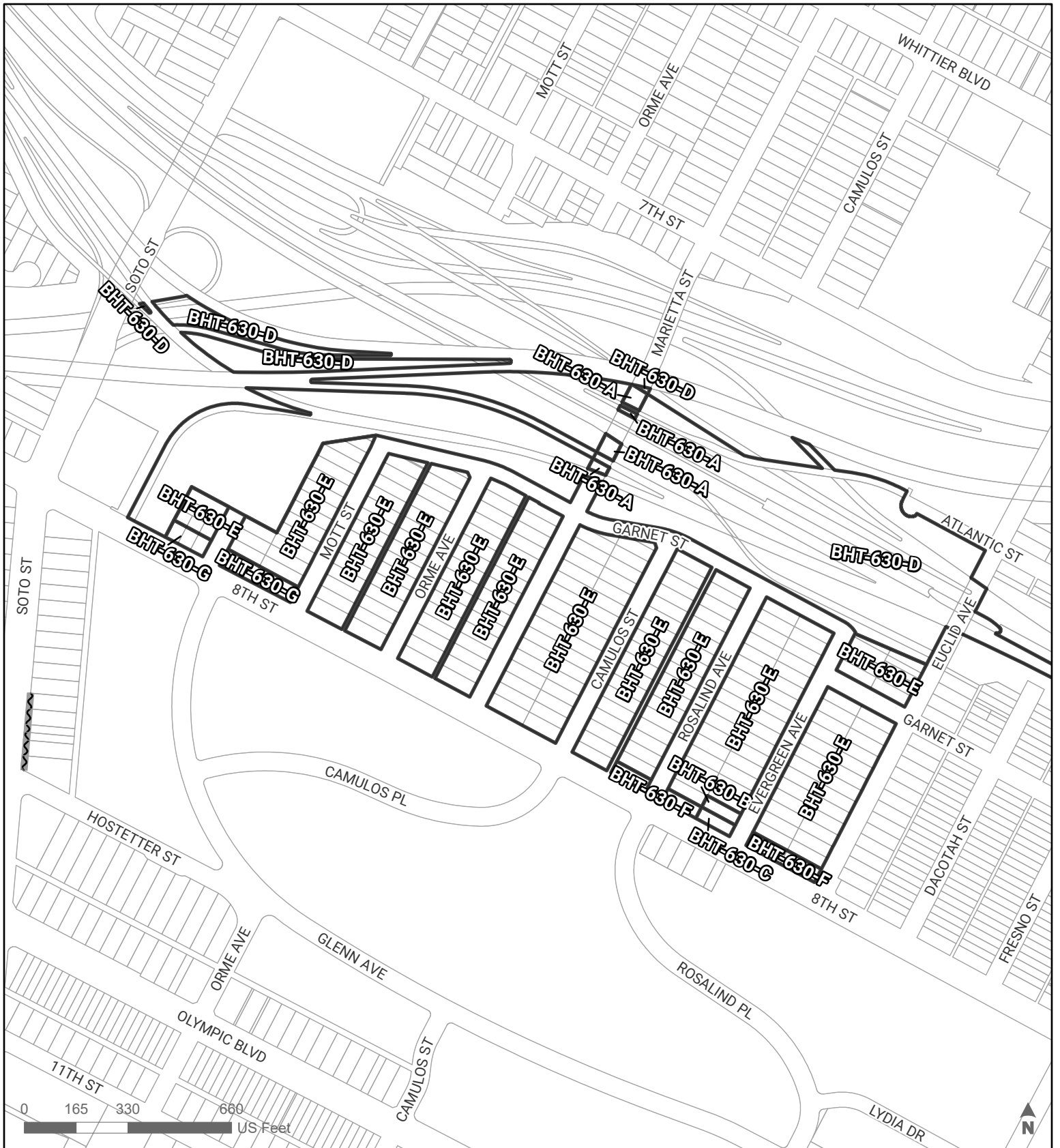
THIS MAP IS A REPRESENTATION OF THE BOYLE HEIGHTS COMMUNITY PLAN AREA. THE GIS SHAPEFILE AND GEOSPATIAL DATA INFORMATION IS LOCATED IN THE DEPARTMENT OF CITY PLANNING'S WEBSITE.

Section:

620

CF 23-0861; CPC-2016-2905-CPU; CPC-2016-2905-CPU-M1; ENV-2016-2906-EIR


**Boyle Heights
Community Plan Area**



ZONING MAP AMENDMENTS

SUBAREAS

BHT-630-A, BHT-630-B, BHT-630-C, BHT-630-D, BHT-630-E, BHT-630-F, BHT-630-G

 Building Line Removal

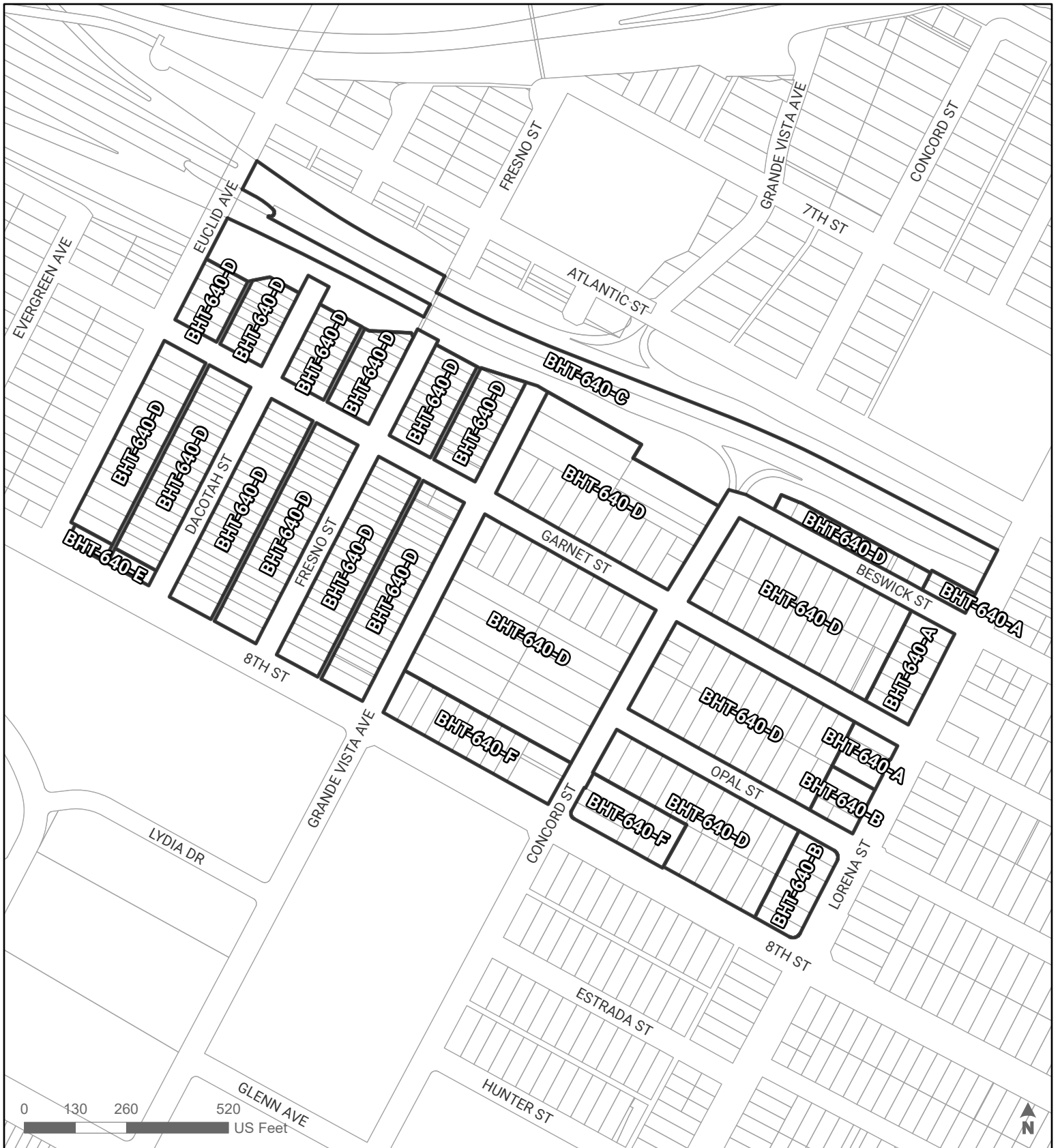
THIS MAP IS A REPRESENTATION OF THE BOYLE HEIGHTS COMMUNITY PLAN AREA. THE GIS SHAPEFILE AND GEOSPATIAL DATA INFORMATION IS LOCATED IN THE DEPARTMENT OF CITY PLANNING'S WEBSITE.

Section:

630

CF 23-0861; CPC-2016-2905-CPU; CPC-2016-2905-CPU-M1; ENV-2016-2906-EIR

**Boyle Heights
Community Plan Area**



ZONING MAP AMENDMENTS

SUBAREAS


BHT-640-A, BHT-640-B, BHT-640-C, BHT-640-D, BHT-640-E, BHT-640-F

Section:

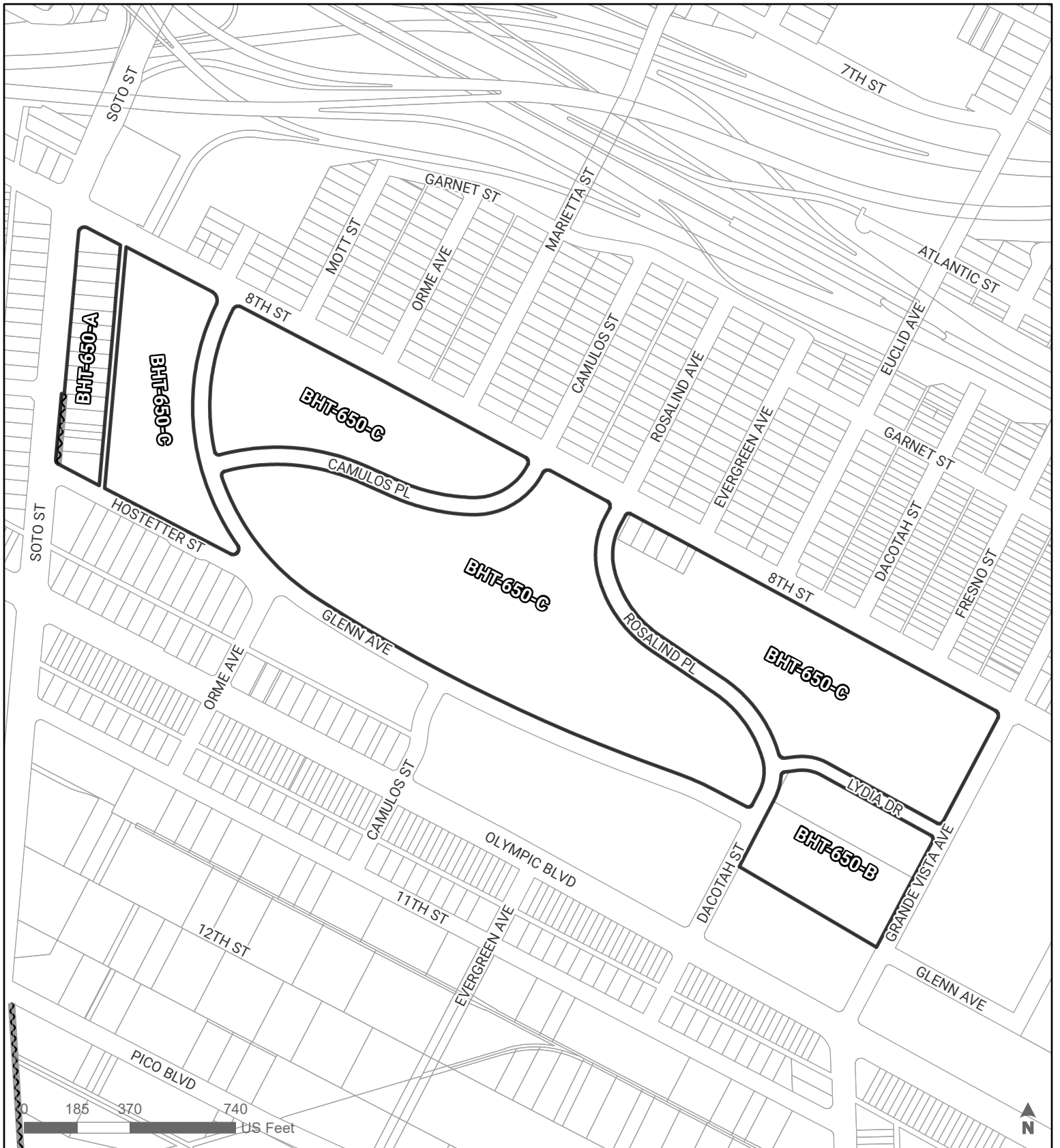
640

CF 23-0861; CPC-2016-2905-CPU;
CPC-2016-2905-CPU-M1; ENV-2016-2906-EIR

**Boyle Heights
Community Plan Area**

 Building Line Removal


THIS MAP IS A REPRESENTATION OF THE BOYLE HEIGHTS COMMUNITY PLAN AREA. THE GIS SHAPEFILE AND GEOSPATIAL DATA INFORMATION IS LOCATED IN THE DEPARTMENT OF CITY PLANNING'S WEBSITE.



ZONING MAP AMENDMENTS
SUBAREAS
 BHT-650-A, BHT-650-B, BHT-650-C

Section:
650

CF 23-0861; CPC-2016-2905-CPU;
 CPC-2016-2905-CPU-M1; ENV-2016-2906-EIR

 Building Line Removal

THIS MAP IS A REPRESENTATION OF THE BOYLE HEIGHTS COMMUNITY PLAN AREA. THE GIS SHAPEFILE AND GEOSPATIAL DATA INFORMATION IS LOCATED IN THE DEPARTMENT OF CITY PLANNING'S WEBSITE.


**Boyle Heights
 Community Plan Area**



ZONING MAP AMENDMENTS

SUBAREAS

BHT-660-A, BHT-660-B, BHT-660-C, BHT-660-D, BHT-660-E, BHT-660-F,
BHT-660-G, BHT-660-H, BHT-660-I

 Building Line Removal

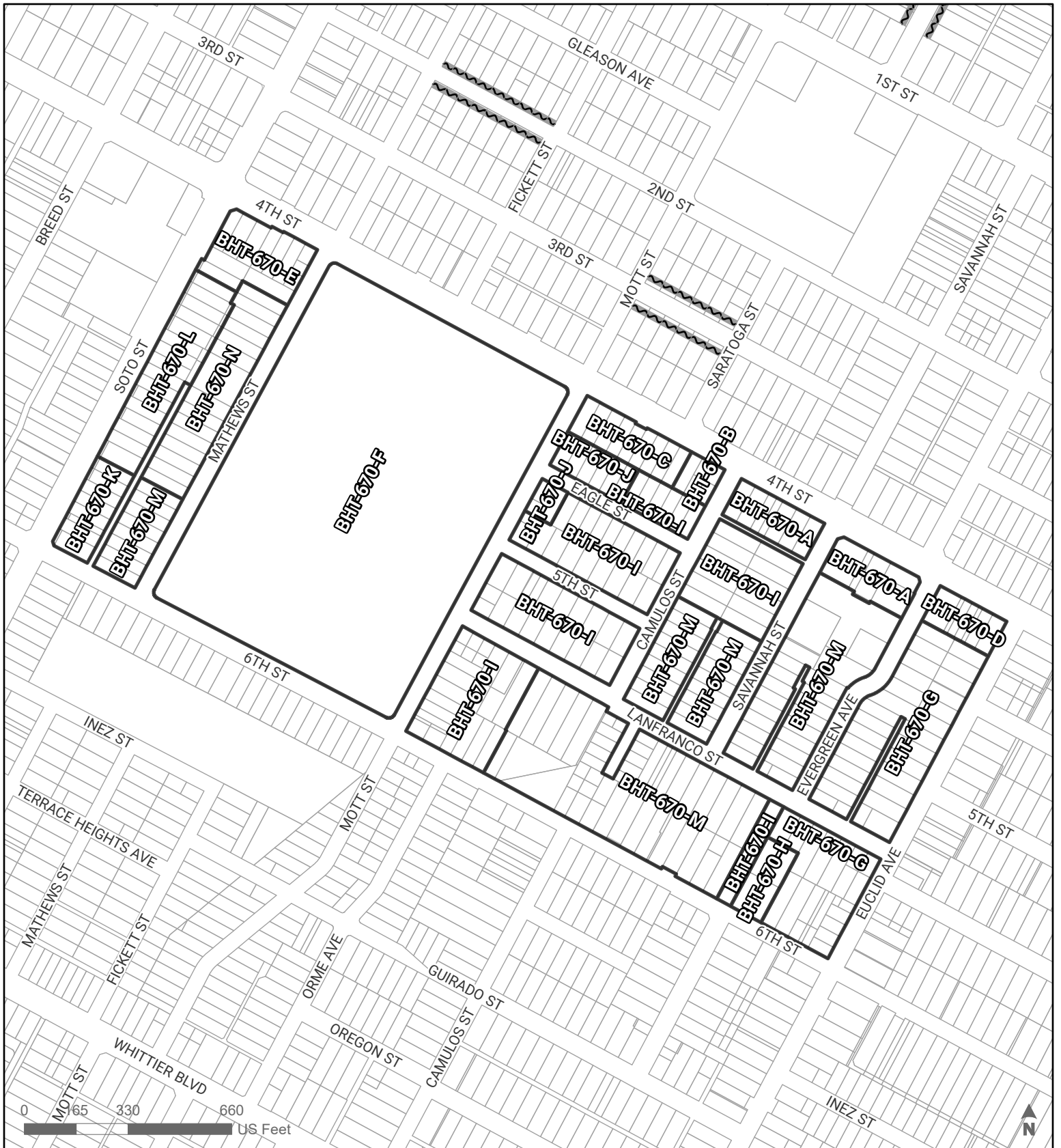
THIS MAP IS A REPRESENTATION OF THE BOYLE HEIGHTS COMMUNITY PLAN AREA. THE GIS SHAPEFILE AND GEOSPATIAL DATA INFORMATION IS LOCATED IN THE DEPARTMENT OF CITY PLANNING'S WEBSITE.

Section:

660

CF 23-0861; CPC-2016-2905-CPU;
CPC-2016-2905-CPU-M1; ENV-2016-2906-EIR


**Boyle Heights
Community Plan Area**



ZONING MAP AMENDMENTS

SUBAREAS

BHT-670-A, BHT-670-B, BHT-670-C, BHT-670-D, BHT-670-E, BHT-670-F,
 BHT-670-G, BHT-670-H, BHT-670-I, BHT-670-J, BHT-670-K, BHT-670-L,
 BHT-670-M, BHT-670-N

 Building Line Removal

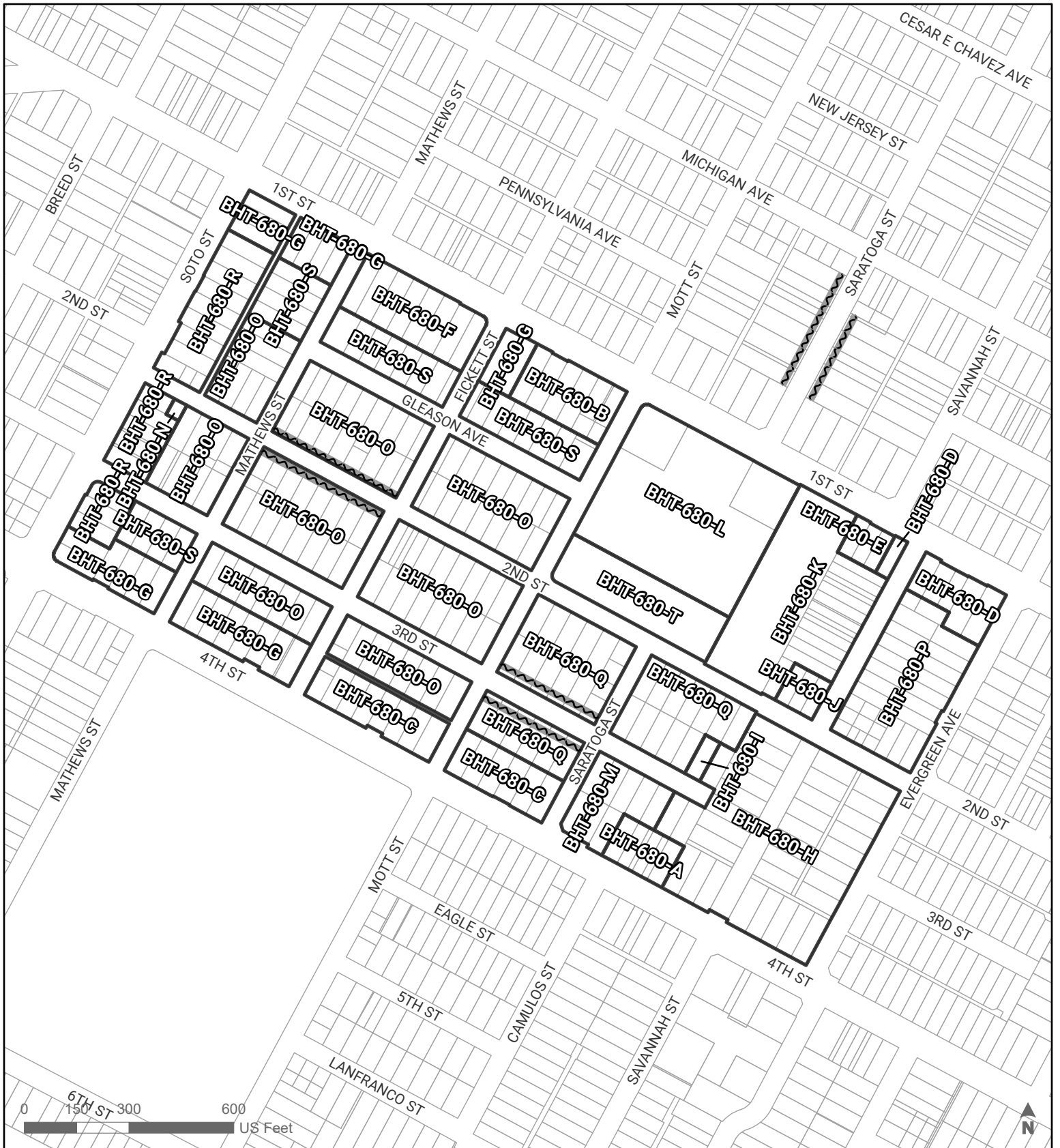
THIS MAP IS A REPRESENTATION OF THE BOYLE HEIGHTS COMMUNITY PLAN AREA. THE GIS SHAPEFILE AND GEOSPATIAL DATA INFORMATION IS LOCATED IN THE DEPARTMENT OF CITY PLANNING'S WEBSITE.

Section:

670

CF 23-0861; CPC-2016-2905-CPU;
 CPC-2016-2905-CPU-M1; ENV-2016-2906-EIR


**Boyle Heights
 Community Plan Area**



ZONING MAP AMENDMENTS

SUBAREAS

BHT-680-A, BHT-680-B, BHT-680-C, BHT-680-D, BHT-680-E, BHT-680-F, BHT-680-G, BHT-680-H, BHT-680-I, BHT-680-J, BHT-680-K, BHT-680-L, BHT-680-M, BHT-680-N, BHT-680-O, BHT-680-P, BHT-680-Q, BHT-680-R, BHT-680-S, BHT-680-T

 Building Line Removal

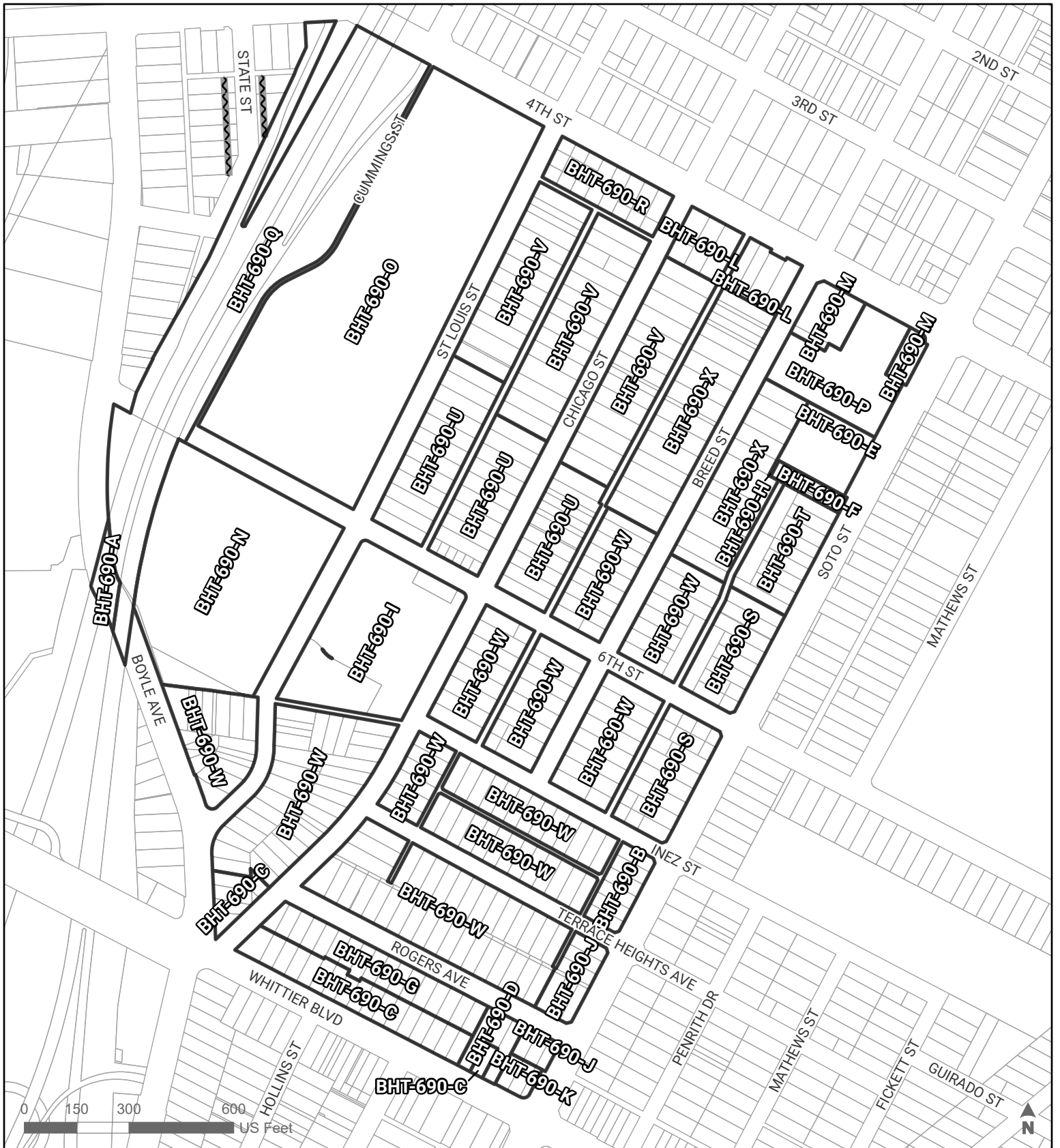
THIS MAP IS A REPRESENTATION OF THE BOYLE HEIGHTS COMMUNITY PLAN AREA. THE GIS SHAPEFILE AND GEOSPATIAL DATA INFORMATION IS LOCATED IN THE DEPARTMENT OF CITY PLANNING'S WEBSITE.

Section:

680

CF 23-0861; CPC-2016-2905-CPU; CPC-2016-2905-CPU-M1; ENV-2016-2906-EIR


**Boyle Heights
Community Plan Area**



ZONING MAP AMENDMENTS

SUBAREAS

BHT-690-A, BHT-690-B, BHT-690-C, BHT-690-D, BHT-690-E, BHT-690-F, BHT-690-G, BHT-690-H, BHT-690-I, BHT-690-J, BHT-690-K, BHT-690-L, BHT-690-M, BHT-690-N, BHT-690-O, BHT-690-P, BHT-690-Q, BHT-690-R, BHT-690-S, BHT-690-T, BHT-690-U, BHT-690-V, BHT-690-W, BHT-690-X

 Building Line Removal

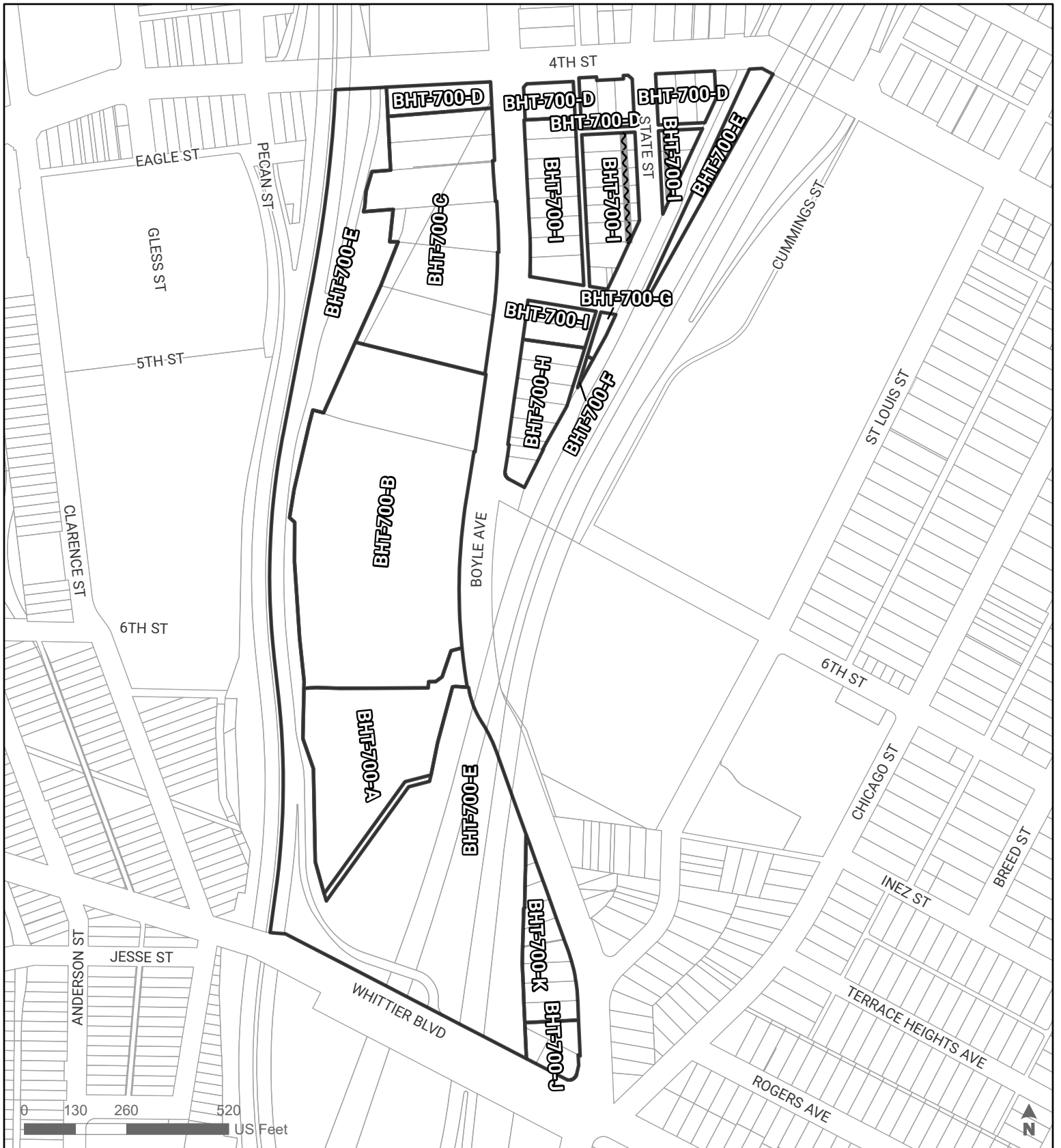
THIS MAP IS A REPRESENTATION OF THE BOYLE HEIGHTS COMMUNITY PLAN AREA. THE GIS SHAPEFILE AND GEOSPATIAL DATA INFORMATION IS LOCATED IN THE DEPARTMENT OF CITY PLANNING'S WEBSITE.

Section:

690

CF 23-0861; CPC-2016-2905-CPU; CPC-2016-2905-CPU-M1; ENV-2016-2906-EIR


**Boyle Heights
Community Plan Area**



ZONING MAP AMENDMENTS

SUBAREAS

BHT-700-A, BHT-700-B, BHT-700-C, BHT-700-D, BHT-700-E, BHT-700-F,
 BHT-700-G, BHT-700-H, BHT-700-I, BHT-700-J, BHT-700-K

 Building Line Removal

THIS MAP IS A REPRESENTATION OF THE BOYLE HEIGHTS COMMUNITY PLAN AREA. THE GIS SHAPEFILE AND GEOSPATIAL DATA INFORMATION IS LOCATED IN THE DEPARTMENT OF CITY PLANNING'S WEBSITE.

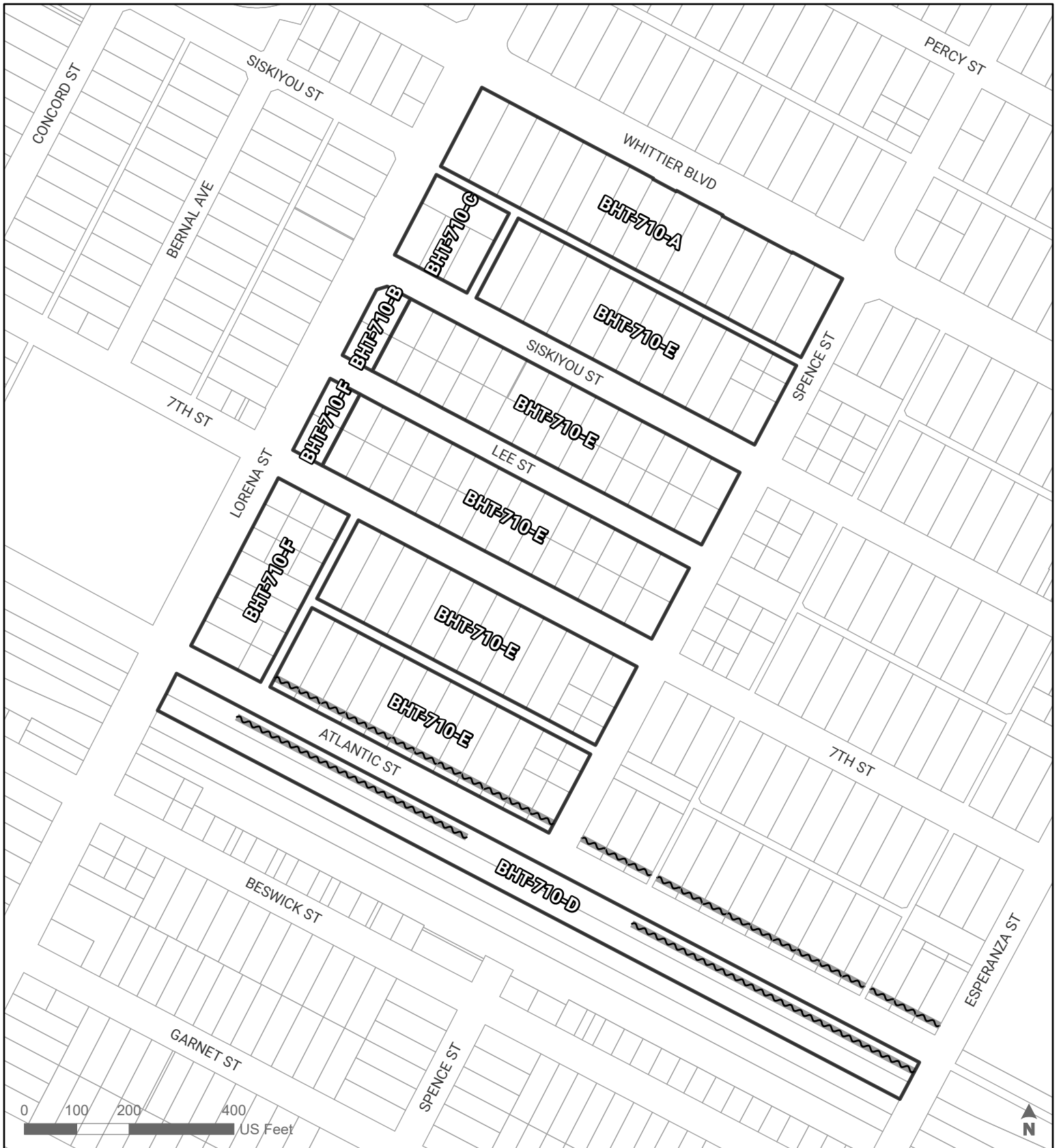
Data Sources: Department of City Planning, Bureau of Engineering

Section:

700

CF 23-0861; CPC-2016-2905-CPU;
 CPC-2016-2905-CPU-M1; ENV-2016-2906-EIR

**Boyle Heights
 Community Plan Area**



ZONING MAP AMENDMENTS


SUBAREAS

BHT-710-A, BHT-710-B, BHT-710-C, BHT-710-D, BHT-710-E, BHT-710-F

Section:

710

CF 23-0861; CPC-2016-2905-CPU;
CPC-2016-2905-CPU-M1; ENV-2016-2906-EIR

 Building Line Removal

THIS MAP IS A REPRESENTATION OF THE BOYLE HEIGHTS COMMUNITY PLAN AREA. THE GIS SHAPEFILE AND GEOSPATIAL DATA INFORMATION IS LOCATED IN THE DEPARTMENT OF CITY PLANNING'S WEBSITE.

**Boyle Heights
Community Plan Area**



ZONING MAP AMENDMENTS


SUBAREAS

BHT-720-A, BHT-720-B, BHT-720-C, BHT-720-D, BHT-720-E

Section:

720

CF 23-0861; CPC-2016-2905-CPU;
CPC-2016-2905-CPU-M1; ENV-2016-2906-EIR

 Building Line Removal

THIS MAP IS A REPRESENTATION OF THE BOYLE HEIGHTS COMMUNITY PLAN AREA. THE GIS SHAPEFILE AND GEOSPATIAL DATA INFORMATION IS LOCATED IN THE DEPARTMENT OF CITY PLANNING'S WEBSITE.

**Boyle Heights
Community Plan Area**



ZONING MAP AMENDMENTS


SUBAREAS

BHT-730-A, BHT-730-B, BHT-730-C, BHT-730-D

Section:

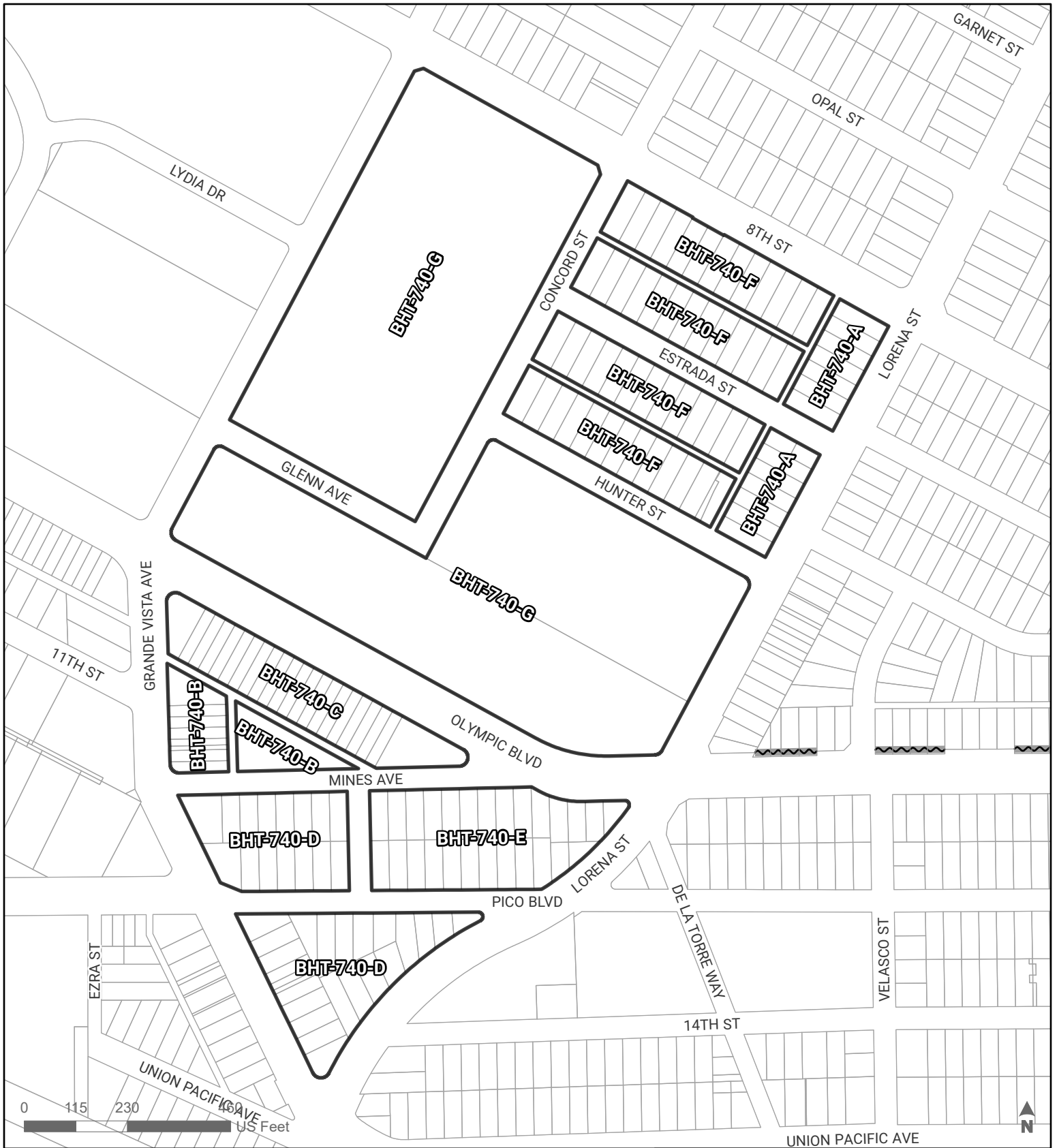
730

CF 23-0861; CPC-2016-2905-CPU;
CPC-2016-2905-CPU-M1; ENV-2016-2906-EIR

 Building Line Removal

THIS MAP IS A REPRESENTATION OF THE BOYLE HEIGHTS COMMUNITY PLAN AREA. THE GIS SHAPEFILE AND GEOSPATIAL DATA INFORMATION IS LOCATED IN THE DEPARTMENT OF CITY PLANNING'S WEBSITE.

**Boyle Heights
Community Plan Area**



ZONING MAP AMENDMENTS

SUBAREAS

BHT-740-A, BHT-740-B, BHT-740-C, BHT-740-D, BHT-740-E, BHT-740-F, BHT-740-G

Section:

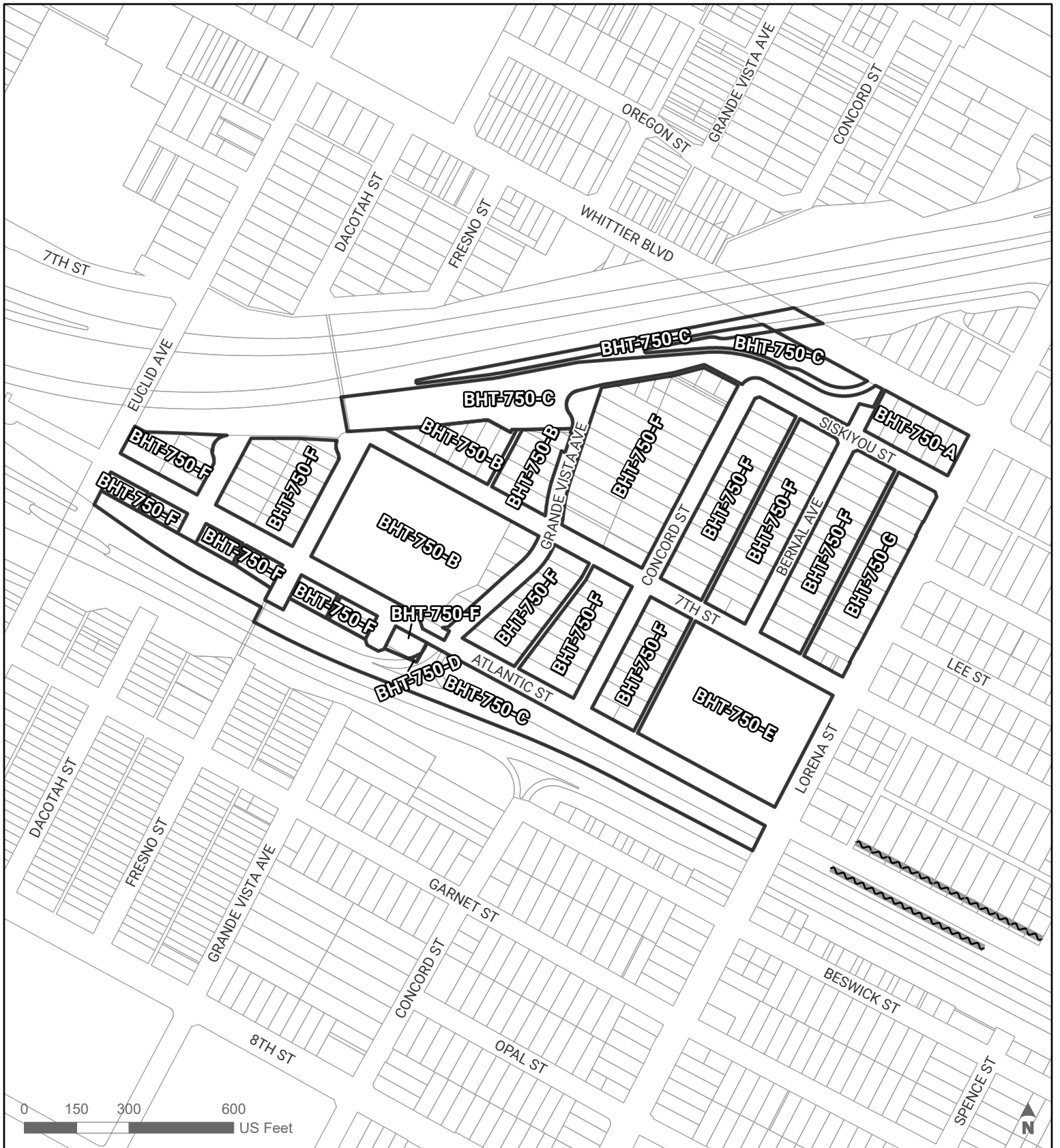
740

CF 23-0861; CPC-2016-2905-CPU;
CPC-2016-2905-CPU-M1; ENV-2016-2906-EIR

**Boyle Heights
Community Plan Area**

Building Line Removal


THIS MAP IS A REPRESENTATION OF THE BOYLE HEIGHTS COMMUNITY PLAN AREA. THE GIS SHAPEFILE AND GEOSPATIAL DATA INFORMATION IS LOCATED IN THE DEPARTMENT OF CITY PLANNING'S WEBSITE.



ZONING MAP AMENDMENTS

SUBAREAS

BHT-750-A, BHT-750-B, BHT-750-C, BHT-750-D, BHT-750-E, BHT-750-F,
BHT-750-G

 Building Line Removal

THIS MAP IS A REPRESENTATION OF THE BOYLE HEIGHTS COMMUNITY PLAN AREA. THE GIS SHAPEFILE AND GEOSPATIAL DATA INFORMATION IS LOCATED IN THE DEPARTMENT OF CITY PLANNING'S WEBSITE.

Section:

750

CF 23-0861; CPC-2016-2905-CPU;
CPC-2016-2905-CPU-M1; ENV-2016-2906-EIR

**Boyle Heights
Community Plan Area**



ZONING MAP AMENDMENTS

SUBAREAS


BHT-760-A, BHT-760-B, BHT-760-C, BHT-760-D

Section:

760

CF 23-0861; CPC-2016-2905-CPU;
CPC-2016-2905-CPU-M1; ENV-2016-2906-EIR

**Boyle Heights
Community Plan Area**

 Building Line Removal

THIS MAP IS A REPRESENTATION OF THE BOYLE HEIGHTS COMMUNITY PLAN AREA. THE GIS SHAPEFILE AND GEOSPATIAL DATA INFORMATION IS LOCATED IN THE DEPARTMENT OF CITY PLANNING'S WEBSITE.



ZONING MAP AMENDMENTS

SUBAREAS


BHT-770-A, BHT-770-B, BHT-770-C, BHT-770-D, BHT-770-E, BHT-770-F

Section:

770

CF 23-0861; CPC-2016-2905-CPU;
CPC-2016-2905-CPU-M1; ENV-2016-2906-EIR

**Boyle Heights
Community Plan Area**

 Building Line Removal


THIS MAP IS A REPRESENTATION OF THE BOYLE HEIGHTS COMMUNITY PLAN AREA. THE GIS SHAPEFILE AND GEOSPATIAL DATA INFORMATION IS LOCATED IN THE DEPARTMENT OF CITY PLANNING'S WEBSITE.



ZONING MAP AMENDMENTS

SUBAREAS

BHT-780-A, BHT-780-B, BHT-780-C, BHT-780-D, BHT-780-E, BHT-780-F,
 BHT-780-G, BHT-780-H, BHT-780-I, BHT-780-J, BHT-780-K

 Building Line Removal

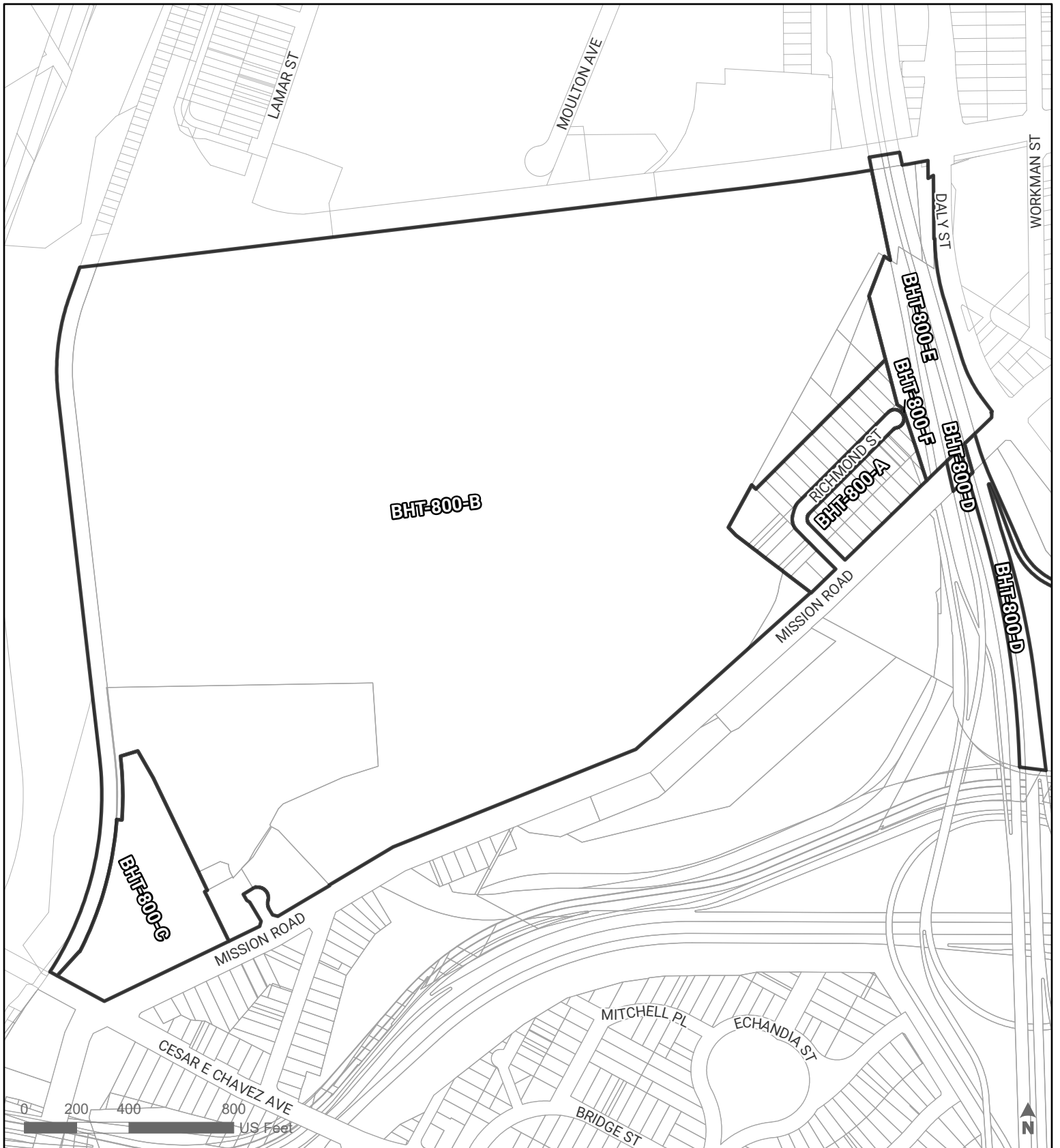
THIS MAP IS A REPRESENTATION OF THE BOYLE HEIGHTS COMMUNITY PLAN AREA. THE GIS SHAPEFILE AND GEOSPATIAL DATA INFORMATION IS LOCATED IN THE DEPARTMENT OF CITY PLANNING'S WEBSITE.

Section:

780

CF 23-0861; CPC-2016-2905-CPU;
 CPC-2016-2905-CPU-M1; ENV-2016-2906-EIR

**Boyle Heights
 Community Plan Area**



ZONING MAP AMENDMENTS

SUBAREAS


BHT-800-A, BHT-800-B, BHT-800-C, BHT-800-D, BHT-800-E

Section:

800

CF 23-0861; CPC-2016-2905-CPU;
CPC-2016-2905-CPU-M1; ENV-2016-2906-EIR

**Boyle Heights
Community Plan Area**

 Building Line Removal


THIS MAP IS A REPRESENTATION OF THE BOYLE HEIGHTS COMMUNITY PLAN AREA. THE GIS SHAPEFILE AND GEOSPATIAL DATA INFORMATION IS LOCATED IN THE DEPARTMENT OF CITY PLANNING'S WEBSITE.



ZONING MAP AMENDMENTS

SUBAREAS

BHT-810-A, BHT-810-B, BHT-810-C, BHT-810-D, BHT-810-E, BHT-810-F, BHT-810-G, BHT-810-H, BHT-810-I, BHT-810-J, BHT-810-K, BHT-810-L, BHT-810-M, BHT-810-N, BHT-810-O, BHT-810-P, BHT-810-Q, BHT-810-R, BHT-810-S, BHT-810-T, BHT-810-U, BHT-810-V, BHT-810-W

 Building Line Removal

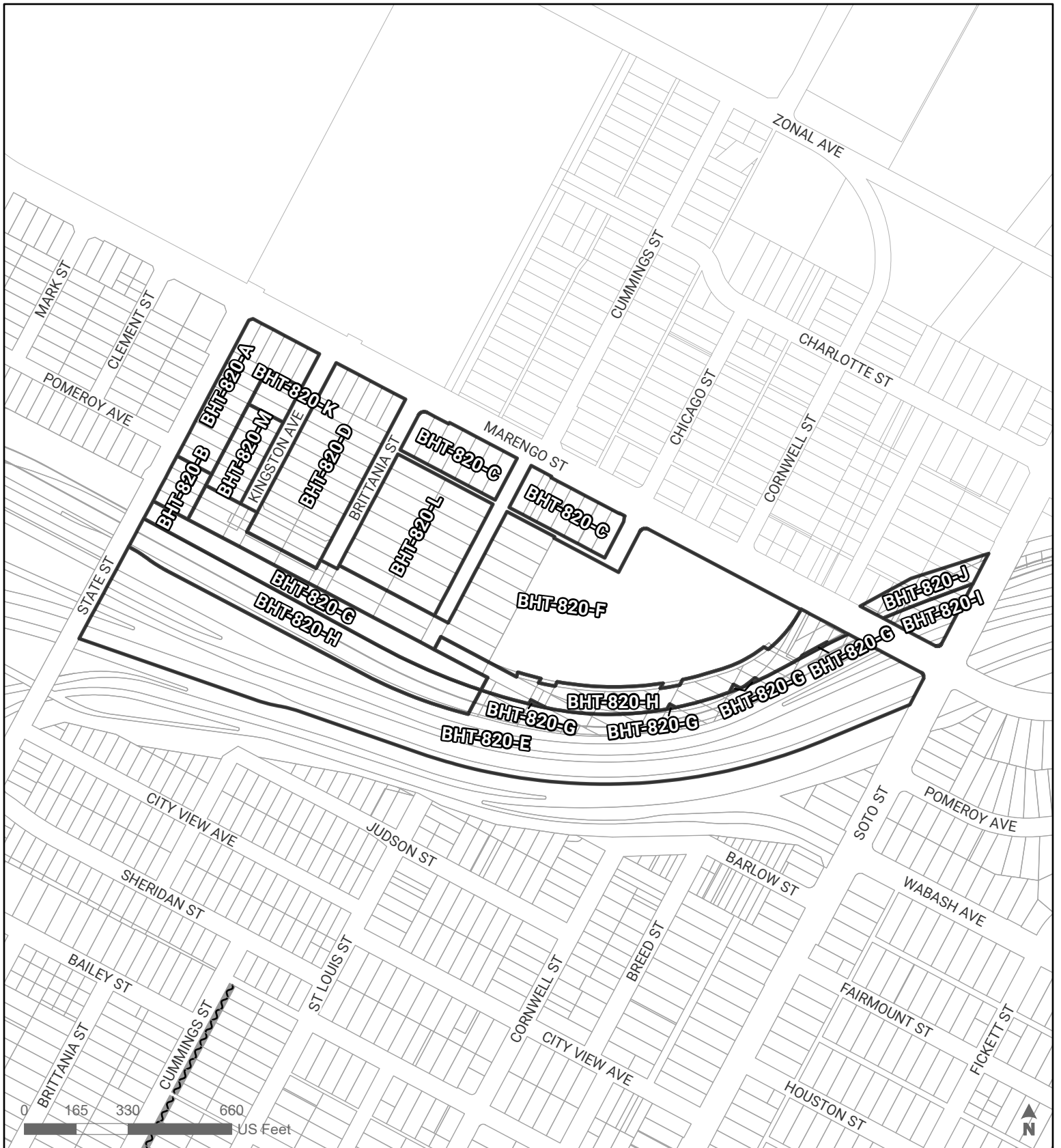
THIS MAP IS A REPRESENTATION OF THE BOYLE HEIGHTS COMMUNITY PLAN AREA. THE GIS SHAPEFILE AND GEOSPATIAL DATA INFORMATION IS LOCATED IN THE DEPARTMENT OF CITY PLANNING'S WEBSITE.

Section:

810

CF 23-0861; CPC-2016-2905-CPU; CPC-2016-2905-CPU-M1; ENV-2016-2906-EIR


**Boyle Heights
Community Plan Area**



ZONING MAP AMENDMENTS

SUBAREAS

BHT-820-A, BHT-820-B, BHT-820-C, BHT-820-D, BHT-820-E, BHT-820-F, BHT-820-G, BHT-820-H, BHT-820-I, BHT-820-J, BHT-820-K, BHT-820-L, BHT-820-M

 Building Line Removal

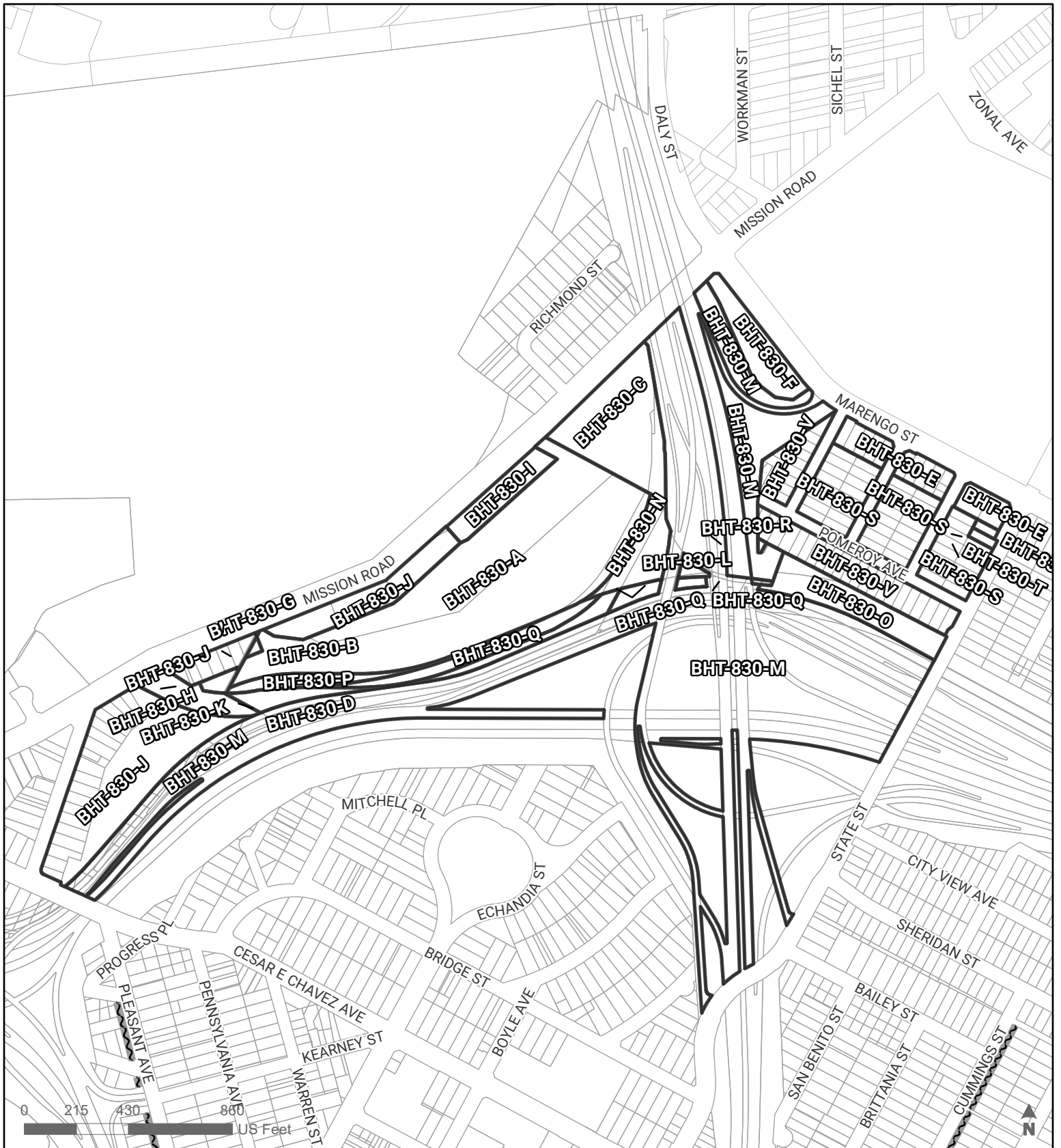
THIS MAP IS A REPRESENTATION OF THE BOYLE HEIGHTS COMMUNITY PLAN AREA. THE GIS SHAPEFILE AND GEOSPATIAL DATA INFORMATION IS LOCATED IN THE DEPARTMENT OF CITY PLANNING'S WEBSITE.

Section:

820

CF 23-0861; CPC-2016-2905-CPU; CPC-2016-2905-CPU-M1; ENV-2016-2906-EIR


**Boyle Heights
Community Plan Area**



ZONING MAP AMENDMENTS

SUBAREAS

BHT-830-A, BHT-830-B, BHT-830-C, BHT-830-D, BHT-830-E, BHT-830-F,
 BHT-830-G, BHT-830-H, BHT-830-I, BHT-830-J, BHT-830-K, BHT-830-L,
 BHT-830-M, BHT-830-N, BHT-830-O, BHT-830-P, BHT-830-Q, BHT-830-R,
 BHT-830-S, BHT-830-T, BHT-830-U, BHT-830-V

 Building Line Removal

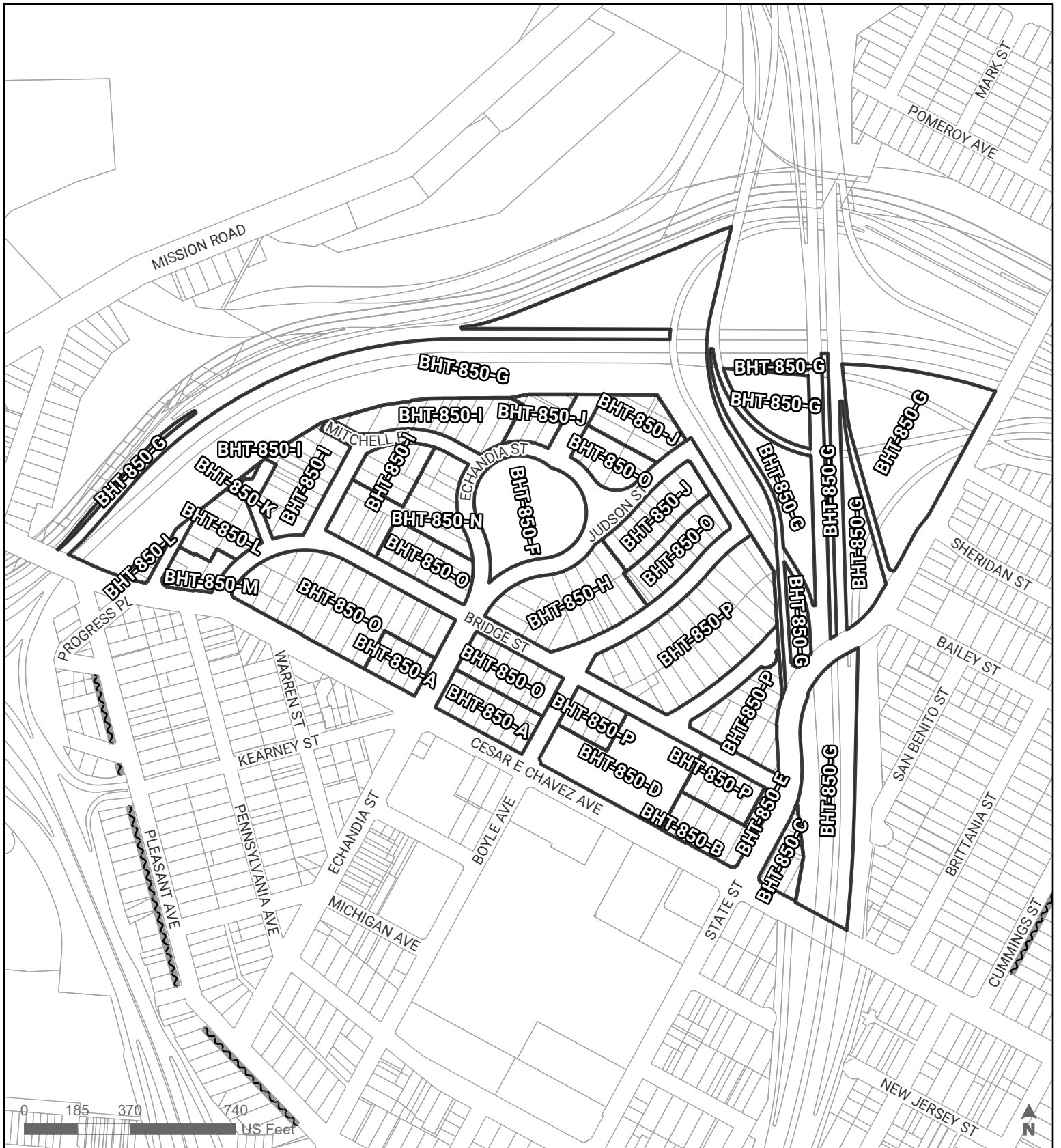
THIS MAP IS A REPRESENTATION OF THE BOYLE HEIGHTS
 COMMUNITY PLAN AREA. THE GIS SHAPEFILE AND
 GEOSPATIAL DATA INFORMATION IS LOCATED IN THE
 DEPARTMENT OF CITY PLANNING'S WEBSITE.

Section:

830

CF 23-0861; CPC-2016-2905-CPU;
 CPC-2016-2905-CPU-M1; ENV-2016-2906-EIR


**Boyle Heights
 Community Plan Area**



ZONING MAP AMENDMENTS

SUBAREAS

BHT-850-A, BHT-850-B, BHT-850-C, BHT-850-D, BHT-850-E, BHT-850-F, BHT-850-G, BHT-850-H, BHT-850-I, BHT-850-J, BHT-850-K, BHT-850-L, BHT-850-M, BHT-850-N, BHT-850-O, BHT-850-P

 Building Line Removal

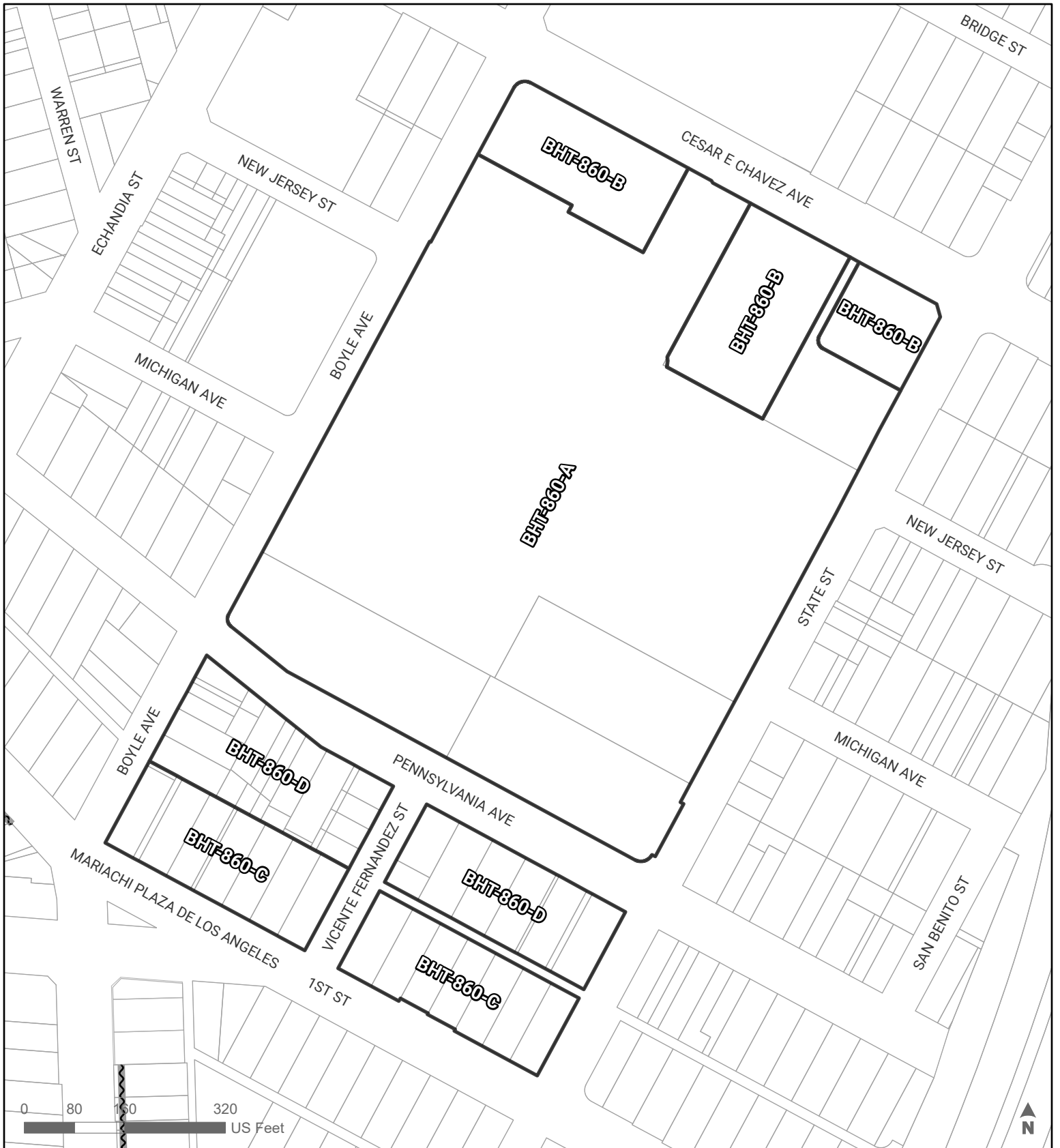
THIS MAP IS A REPRESENTATION OF THE BOYLE HEIGHTS COMMUNITY PLAN AREA. THE GIS SHAPEFILE AND GEOSPATIAL DATA INFORMATION IS LOCATED IN THE DEPARTMENT OF CITY PLANNING'S WEBSITE.

Section:

850

CF 23-0861; CPC-2016-2905-CPU; CPC-2016-2905-CPU-M1; ENV-2016-2906-EIR

**Boyle Heights
Community Plan Area**



ZONING MAP AMENDMENTS

SUBAREAS


BHT-860-A, BHT-860-B, BHT-860-C, BHT-860-D

Section:

860

CF 23-0861; CPC-2016-2905-CPU;
CPC-2016-2905-CPU-M1; ENV-2016-2906-EIR

**Boyle Heights
Community Plan Area**

 Building Line Removal

THIS MAP IS A REPRESENTATION OF THE BOYLE HEIGHTS COMMUNITY PLAN AREA. THE GIS SHAPEFILE AND GEOSPATIAL DATA INFORMATION IS LOCATED IN THE DEPARTMENT OF CITY PLANNING'S WEBSITE.



ZONING MAP AMENDMENTS

SUBAREAS


BHT-870-A, BHT-870-B, BHT-870-C, BHT-870-D, BHT-870-E

Section:

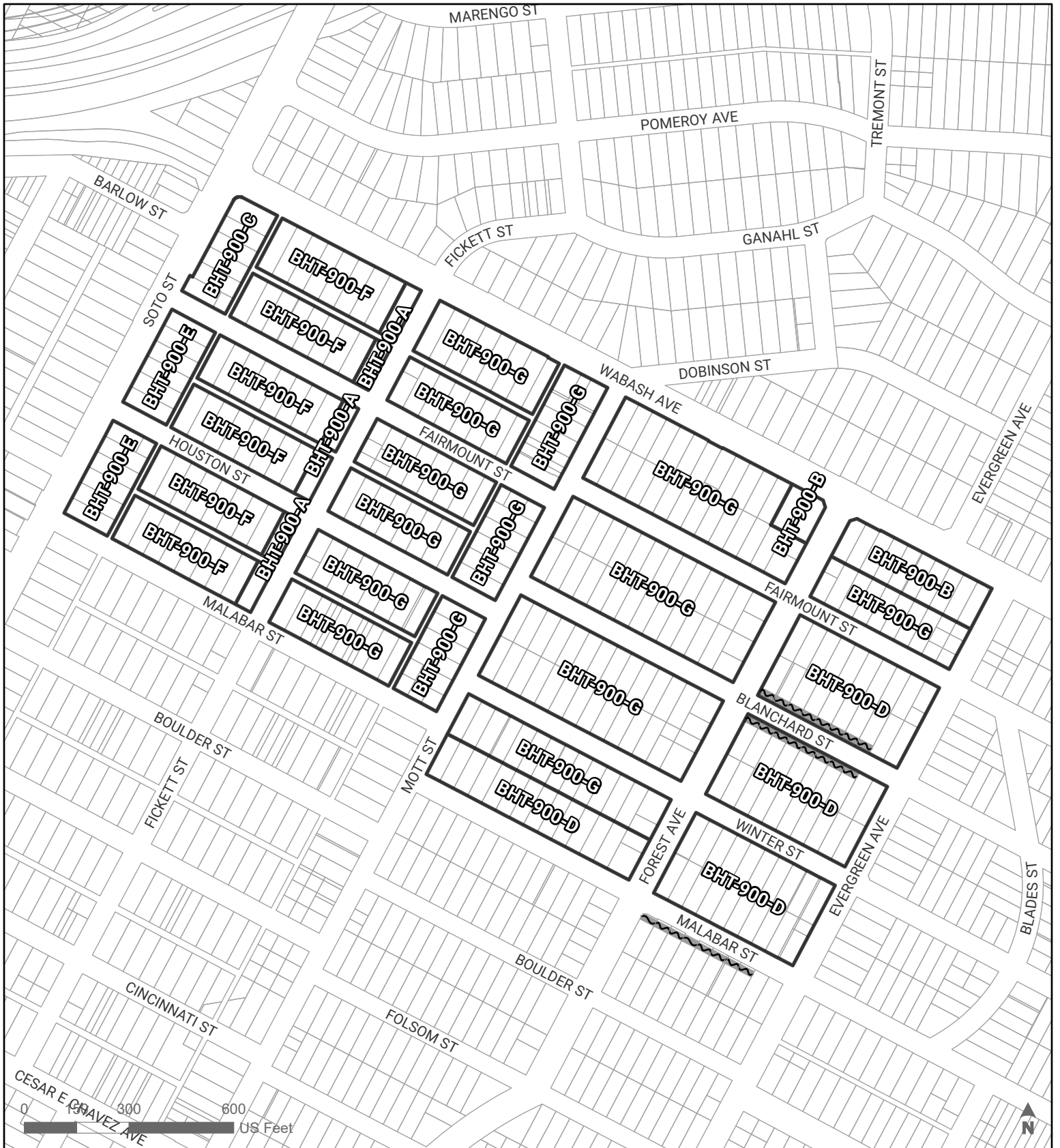
870

CF 23-0861; CPC-2016-2905-CPU;
CPC-2016-2905-CPU-M1; ENV-2016-2906-EIR

**Boyle Heights
Community Plan Area**

 Building Line Removal


THIS MAP IS A REPRESENTATION OF THE BOYLE HEIGHTS COMMUNITY PLAN AREA. THE GIS SHAPEFILE AND GEOSPATIAL DATA INFORMATION IS LOCATED IN THE DEPARTMENT OF CITY PLANNING'S WEBSITE.



ZONING MAP AMENDMENTS

SUBAREAS

BHT-900-A, BHT-900-B, BHT-900-C, BHT-900-D, BHT-900-E, BHT-900-F, BHT-900-G

 Building Line Removal

THIS MAP IS A REPRESENTATION OF THE BOYLE HEIGHTS COMMUNITY PLAN AREA. THE GIS SHAPEFILE AND GEOSPATIAL DATA INFORMATION IS LOCATED IN THE DEPARTMENT OF CITY PLANNING'S WEBSITE.

Section:

900

CF 23-0861; CPC-2016-2905-CPU;
CPC-2016-2905-CPU-M1; ENV-2016-2906-EIR

**Boyle Heights
Community Plan Area**

Subarea	Existing Zone	Proposed Zone
BHT-120-A	[T][Q]C2-1-RIO-CUGU	[LM4-G2-3][CX2-4][CPIO]
BHT-120-B	C2-1-RIO-CUGU	[LM4-G2-3][CX3-4][CPIO]
BHT-120-C	M2-1-RIO-CUGU	[LM4-WH1-4][P2-FA][CPIO]
BHT-120-D	M2-1-RIO-CUGU	[LM6-G2-4][IX6-4][CPIO]
BHT-120-E	M2-1-RIO-CUGU	[LM6-GW1-4][IX6-4][CPIO]
BHT-120-F	M2-1-RIO-CUGU	[LM6-WH1-4][P2-FA][CPIO]
BHT-120-G	M2-1-RIO-CUGU	[LM7-GW1-4][IX6-4][CPIO]
BHT-120-H	M3-1-RIO-CUGU	[VM1-GW1-3][IX5-FA][CPIO]
BHT-120-I	PF-1XL-CUGU	[FWY]
BHT-150-A	[Q]M2-1-RIO-CUGU	[VF2-WH1-3][I3-N][CPIO]
BHT-150-B	[Q]M2-1-RIO-CUGU	[VF2-WH1-4][I3-N][CPIO]
BHT-150-C	M1-2D-RIO-CUGU	[FWY]
BHT-150-D	M1-2D-RIO-CUGU	[VF2-WH1-3][I3-N][CPIO]
BHT-150-E	M1-2D-RIO-CUGU	[VF2-WH1-4][I3-N][CPIO]
BHT-150-F	PF-1XL-CUGU	[FWY]
BHT-150-G	PF-1XL-CUGU	[VF2-WH1-3][P1-N][CPIO]
BHT-150-H	PF-1XL-CUGU	[VF2-WH1-4][I3-N][CPIO]
BHT-160-A	[Q]C1-1-RIO-CUGU	[VF2-WH1-4][P1-FA][CPIO]
BHT-160-B	[Q]C2-1-RIO-CUGU	[VN1-CR1-4][RG2-8][CPIO]
BHT-160-C	[Q]CM-1-RIO-CUGU	[LM3-G2-4][CX5-8][CPIO]
BHT-160-D	[Q]M1-1-RIO-CUGU	[LM4-G2-4][CX2-4][CPIO]
BHT-160-E	[Q]M1-1-RIO-CUGU	[VF2-WH1-4][P1-FA][CPIO]
BHT-160-F	C2-1-RIO-CUGU	[LM4-SH3-4][CX5-8][CPIO]
BHT-160-G	C2-2-RIO-CUGU	[VF2-WH1-4][OS1-N][CPIO]
BHT-160-H	M1-1-RIO-CUGU	[LM4-GW1-4][IX6-4][CPIO]
BHT-160-I	M3-1-RIO-CUGU	[LM4-GW1-4][IX6-4][CPIO]
BHT-160-J	M3-1-RIO-CUGU	[VM1-GW1-4][IX5-FA][CPIO]
BHT-160-K	PF-1XL-CUGU	[FWY]
BHT-160-L	PF-1XL-RIO-CUGU	[VF2-WH1-4][P1-FA][CPIO]
BHT-160-M	R3-1-RIO-CUGU	[LM4-G2-4][CX5-8][CPIO]

Subarea	Existing Zone	Proposed Zone
BHT-160-N	R3-1-RIO-CUGU	[VN1-CR1-4][RG2-8][CPIO]
BHT-160-O	RD2-1-RIO-CUGU	[VF2-WH1-4][P1-FA][CPIO]
BHT-160-P	RD2-1-RIO-CUGU	[VN1-MU3-4][RX2-15][CPIO]
BHT-170-A	M3-1-RIO-CUGU	[LM4-WH1-3][P2-FA][CPIO]
BHT-170-B	M3-1-RIO-CUGU	[VM1-GW1-3][IX5-FA][CPIO-TCN]
BHT-170-C	M3-1-RIO-CUGU	[VM1-GW1-3][IX5-FA][CPIO]
BHT-170-D	MR2-1-RIO-CUGU	[VM1-WH1-3][IX5-FA][CPIO]
BHT-170-E	PF-1XL-CUGU	[FWY]
BHT-170-F	PF-1XL-CUGU	[LM4-WH1-3][P2-FA][CPIO]
BHT-170-G	PF-1XL-CUGU	[VM1-GW1-3][IX5-FA][CPIO]
BHT-180-A	None	[FWY]
BHT-180-B	C1-1-RIO-CUGU	[LM3-G2-4][CX2-8][CPIO]
BHT-180-C	M1-1-RIO-CUGU	[LM3-G2-4][IX6-8][CPIO]
BHT-180-D	M1-1-RIO-CUGU	[LM6-WH1-4][P2-FA][CPIO]
BHT-180-E	M2-1-RIO-CUGU	[LM3-G2-4][IX6-8][CPIO]
BHT-180-F	M2-1-RIO-CUGU	[LM4-G2-4][IX6-8][CPIO]
BHT-180-G	M2-1-RIO-CUGU	[LM4-GW1-4][IX6-4][CPIO]
BHT-180-H	M2-1-RIO-CUGU	[LM4-GW1-4][IX6-8][CPIO]
BHT-180-I	M2-1-RIO-CUGU	[LM6-G2-4][IX6-4][CPIO]
BHT-180-J	M2-1-RIO-CUGU	[LM6-WH1-4][P2-FA][CPIO]
BHT-180-K	M2-1-RIO-CUGU	[LM7-GW1-4][IX6-4][CPIO]
BHT-180-L	M2-1-RIO-CUGU	[VM1-GW1-3][IX5-FA][CPIO]
BHT-180-M	M2-2-RIO-CUGU	[LM3-G2-4][CX3-8][CPIO]
BHT-180-N	M3-1-RIO-CUGU	[VM1-GW1-3][IX5-FA][CPIO]
BHT-180-O	PF-1XL-CUGU	[FWY]
BHT-180-P	RD2-1-RIO-CUGU	[VN1-MU3-3][RX2-15][CPIO]
BHT-180-Q	RD2-1-RIO-CUGU	[VN1-MU3-4][RX2-15][CPIO]
BHT-190-A	None	[FWY]
BHT-190-B	[Q]C2-1-RIO-CUGU	[H3-MU3-4][RX2-2L][CPIO]
BHT-190-C	[Q]M1-1-RIO-CUGU	[LM4-G2-4][CX2-4][CPIO]

Subarea	Existing Zone	Proposed Zone
BHT-190-D	[Q]MR2-1-RIO-CUGU	[LM6-G2-4][IX6-4][CPIO]
BHT-190-E	C1-1-RIO-CUGU	[LM3-G2-4][CX2-8][CPIO]
BHT-190-F	C1-1-RIO-CUGU	[LM6-G2-4][IX6-4][CPIO]
BHT-190-G	M2-1-RIO-CUGU	[LM4-G2-4][IX6-8][CPIO]
BHT-190-H	M2-1-RIO-CUGU	[LM4-GW1-4][IX6-4][CPIO]
BHT-190-I	M2-1-RIO-CUGU	[LM4-GW1-4][IX6-8][CPIO]
BHT-190-J	M2-1-RIO-CUGU	[LM4-WH1-4][P2-FA][CPIO]
BHT-190-K	M2-1-RIO-CUGU	[LM6-G2-4][IX6-4][CPIO]
BHT-190-L	M2-1-RIO-CUGU	[VM1-GW1-4][IX5-FA][CPIO]
BHT-190-M	M3-1-RIO-CUGU	[LM4-GW1-4][IX6-4][CPIO]
BHT-190-N	M3-1-RIO-CUGU	[LM4-GW1-4][IX6-8][CPIO]
BHT-190-O	M3-1-RIO-CUGU	[VM1-GW1-4][IX5-FA][CPIO]
BHT-190-P	MR1-1-RIO-CUGU	[LM3-G2-4][IX6-8][CPIO]
BHT-190-Q	OS-1XL-RIO-CUGU	[VF2-WH1-4][OS1-N][CPIO]
BHT-190-R	PF-1XL-CUGU	[FWY]
BHT-190-S	R3-1-RIO-CUGU	[VN1-MU3-4][RG2-8][CPIO]
BHT-190-T	RD2-1-RIO-CUGU	[H3-MU3-4][RX2-2L][CPIO]
BHT-190-U	RD3-1-RIO-CUGU	[H3-MU3-4][RX2-2L][CPIO]
BHT-270-A	C2-1-CUGU	[LM3-G2-3][CX5-8][CPIO]
BHT-270-B	M2-1-CUGU	[VF2-WH1-3][I3-N][CPIO]
BHT-270-C	M2-1-CUGU	[VM2-G2-3][IX5-FA][CPIO]
BHT-270-D	M3-1-CUGU	[VF2-WH1-3][I2-N][CPIO]
BHT-270-E	MR1-1-CUGU	[LM3-G2-3][CX5-8][CPIO]
BHT-270-F	R2-1-CUGU	[H3-MU3-3][RX2-2L][CPIO]
BHT-290-A	[Q]C2-1-CUGU	[LM4-G2-3][CX2-4][CPIO]
BHT-290-B	A1-1XL-CUGU	[VF2-WH1-3][OS1-N][CPIO]
BHT-290-C	C1.5-1-CUGU	[LM4-G2-3][CX2-4][CPIO]
BHT-290-D	PF-1XL-CUGU	[FWY]
BHT-290-E	R2-1-CUGU	[VN1-MU3-3][RX2-15][CPIO]
BHT-290-F	RD1.5-1-CUGU	[VN1-MU3-3][RX2-15][CPIO]

Subarea	Existing Zone	Proposed Zone
BHT-300-A	(T)(Q)RD1.5-1-CUGU	[H3-MU3-3][RX2-2L][CPIO]
BHT-300-B	C2-1-CUGU	[H3-MU3-3][RX2-2L][CPIO]
BHT-300-C	C2-1-CUGU	[LM3-G2-3][CX5-8][CPIO]
BHT-300-D	M1-1-CUGU	[LM3-G2-3][CX5-8][CPIO]
BHT-300-E	M1-1-CUGU	[LM4-G2-3][CX2-4][CPIO]
BHT-300-F	PF-1XL-CUGU	[FWY]
BHT-300-G	R2-1-CUGU	[H3-MU3-3][RX2-2L][CPIO]
BHT-300-H	R2-1-CUGU	[LM3-G2-3][CX5-8][CPIO]
BHT-340-A	C2-1-RIO-CUGU	[LM5-G2-3][CX3-4][CPIO]
BHT-340-B	C2-1-RIO-CUGU	[VM2-WH1-3][IX5-FA][CPIO]
BHT-340-C	M2-1-RIO-CUGU	[LM5-G2-3][CX3-4][CPIO]
BHT-340-D	M3-1-RIO-CUGU	[VM2-GW1-3][IX5-FA][CPIO]
BHT-340-E	M3-1-RIO-CUGU	[VM2-WH1-3][IX5-FA][CPIO]
BHT-350-A	M3-1-CUGU	[VF2-WH1-3][I2-N][CPIO]
BHT-360-A	(T)(Q)R3-1-CUGU	[VN1-MU3-4][RG2-8][CPIO]
BHT-360-B	[Q]C2-1-RIO-CUGU	[LM4-SH3-4][CX5-8][CPIO]
BHT-360-C	[Q]R4-1-RIO-CUGU	[LM4-G2-4][CX5-8][CPIO]
BHT-360-D	[Q]R4-1-RIO-CUGU	[VN1-CR1-4][RG2-8][CPIO]
BHT-360-E	[Q]R4-1-RIO-CUGU	[VN1-MU3-4][RG2-8][CPIO]
BHT-360-F	C2-1-RIO-CUGU	[LM4-G2-4][CX5-8][CPIO]
BHT-360-G	C2-1-RIO-CUGU	[LM4-SH3-4][CX5-8][CPIO]
BHT-360-H	PF-1XL-CUGU	[FWY]
BHT-360-I	RD1.5-1-RIO-CUGU	[VN1-CR1-4][RG2-15][CPIO]
BHT-360-J	RD1.5-1-RIO-CUGU	[VN1-CR1-4][RG2-8][CPIO]
BHT-370-A	[Q]C2-1-CUGU	[LM4-G2-4][CX5-8][CPIO]
BHT-370-B	C2-1-CUGU	[LM4-SH3-4][CX2-4][CPIO]
BHT-370-C	C2-1-RIO-CUGU	[LM4-SH3-4][CX5-8][CPIO]
BHT-370-D	PF-1XL-CUGU	[FWY]
BHT-370-E	PF-1XL-RIO-CUGU	[VF2-WH1-4][P1-FA][CPIO]
BHT-370-F	RD1.5-1-CUGU	[VN1-MU3-4][RX2-15][CPIO]

Subarea	Existing Zone	Proposed Zone
BHT-370-G	RD1.5-1-RIO-CUGU	[VN1-CR1-4][RG2-15][CPIO]
BHT-370-H	RD2-1-CUGU	[VN1-MU3-4][RX2-15][CPIO]
BHT-380-A	None	[FWY]
BHT-380-B	[Q]R4-1-CUGU	[VN1-MU3-4][RX2-15][CPIO]
BHT-380-C	C2-1-CUGU	[LM3-CC1-4][CX5-8][CPIO]
BHT-380-D	C2-1-CUGU	[LM4-G2-4][CX5-8][CPIO]
BHT-380-E	C2-1-CUGU	[LM4-SH3-4][CX2-4][CPIO]
BHT-380-F	C2-1-RIO-CUGU	[LM4-G2-4][CX3-4][CPIO]
BHT-380-G	C2-1-RIO-CUGU	[LM4-SH3-4][CX5-8][CPIO]
BHT-380-H	C2-2D-CUGU	[LM4-SH3-4][CX2-4][CPIO]
BHT-380-I	PF-1XL-CUGU	[FWY]
BHT-380-J	PF-1XL-CUGU	[VF2-WH1-4][P1-FA][CPIO]
BHT-380-K	R4-2-RIO-CUGU	[VN1-CR1-4][RG2-8][CPIO]
BHT-380-L	RD1.5-1-CUGU	[VN1-MU3-4][RX2-15][CPIO]
BHT-380-M	RD1.5-1-RIO-CUGU	[VN1-CR1-4][RG2-8][CPIO]
BHT-390-A	(Q)P-1-CUGU	[LN1-MU3-4][RX2-6][CPIO]
BHT-390-B	[Q]C2-1-CUGU	[LM6-SH3-4][CX2-4][CPIO]
BHT-390-C	[Q]CR-1-CUGU	[LN1-MU3-4][RX2-6][CPIO]
BHT-390-D	[Q]R4-1-CUGU	[LM4-WH1-4][P2-FA][CPIO]
BHT-390-E	[Q]R4-1-CUGU	[LM6-SH3-4][CX2-4][CPIO]
BHT-390-F	[Q]R4-1-CUGU	[LN1-MU3-4][RX2-6][CPIO]
BHT-390-G	C2-1-CUGU	[LM3-CC1-4][CX5-8][CPIO]
BHT-390-H	C2-1-CUGU	[LM6-SH3-4][CX2-4][CPIO]
BHT-390-I	C2-1-CUGU	[VF2-WH1-4][P1-FA][CPIO]
BHT-390-J	P-1-CUGU	[LM6-SH3-4][CX2-4][CPIO]
BHT-390-K	PF-1XL-CUGU	[VF2-WH1-4][P1-FA][CPIO]
BHT-390-L	R3-1-CUGU	[LN1-MU3-4][RX2-6][CPIO]
BHT-390-M	R4-1-CUGU	[LM6-SH3-4][CX2-4][CPIO]
BHT-390-N	R4-1-CUGU	[LN1-MU3-4][RX2-6][CPIO]
BHT-390-O	RD1.5-1-CUGU	[LN1-MU3-4][RX2-6][CPIO]

Subarea	Existing Zone	Proposed Zone
BHT-390-P	RD1.5-1-CUGU	[VF2-WH1-4][P1-FA][CPIO]
BHT-400-A	[Q]C2-1-CUGU	[LM3-G2-3][CX5-8][CPIO]
BHT-400-B	C2-1-CUGU	[LM3-G2-3][CX5-8][CPIO]
BHT-400-C	C2-1-CUGU	[LM4-G2-3][CX3-4][CPIO]
BHT-400-D	OS-1XL-CUGU	[VF2-WH1-3][P1-FA][CPIO]
BHT-400-E	PF-1XL-CUGU	[FWY]
BHT-400-F	PF-1XL-CUGU	[VF2-WH1-3][P1-FA][CPIO]
BHT-400-G	PF-1XL-CUGU	[VF2-WH1-4][P1-FA][CPIO]
BHT-400-H	R1-1-CUGU	[H3-MU3-3][RG2-1L][CPIO]
BHT-400-I	R2-1-CUGU	[H3-MU3-3][RX2-2L][CPIO]
BHT-400-J	R2-1-CUGU	[LM3-G2-3][CX5-8][CPIO]
BHT-400-K	R2-1-CUGU	[VN1-MU3-3][RX2-15][CPIO]
BHT-400-L	RD1.5-1-CUGU	[H3-MU3-3][RX2-2L][CPIO]
BHT-400-M	RD1.5-1-CUGU	[VN1-MU3-3][RX2-15][CPIO]
BHT-410-A	[Q]C2-1-CUGU	[LM4-G2-3][CX2-4][CPIO]
BHT-410-B	C2-1-CUGU	[LM4-G2-3][CX2-4][CPIO]
BHT-410-C	PF-1XL-CUGU	[VF2-WH1-4][P1-FA][CPIO]
BHT-410-D	R2-1-CUGU	[VN1-MU3-3][RX2-15][CPIO]
BHT-410-E	R2-1-CUGU	[VN1-MU3-4][RX2-15][CPIO]
BHT-410-F	RD1.5-1-CUGU	[VN1-MU3-3][RX2-15][CPIO]
BHT-420-A	[Q]C1-1-CUGU	[H3-MU3-3][RX2-2L][CPIO]
BHT-420-B	C1-1-CUGU	[H3-MU3-3][RX1-2L][CPIO]
BHT-420-C	C2-1-CUGU	[LM3-G2-3][CX5-8][CPIO]
BHT-420-D	C2-1-CUGU	[LM3-SH3-3][CX5-8][CPIO]
BHT-420-E	C2-1-CUGU	[VF2-WH1-3][OS1-N][CPIO]
BHT-420-F	PF-1XL-CUGU	[VF2-WH1-3][P1-FA][CPIO]
BHT-420-G	R2-1-CUGU	[H3-MU3-3][RX2-2L][CPIO]
BHT-420-H	RD1.5-1-CUGU	[LM3-G2-3][CX5-8][CPIO]
BHT-420-I	RD1.5-1-CUGU	[LM3-SH3-3][CX5-8][CPIO]
BHT-430-A	[Q]P-1-CUGU	[LM6-SH3-4][CX2-4][CPIO]

Subarea	Existing Zone	Proposed Zone
BHT-430-B	C2-1-CUGU	[LM4-G2-4][CX2-4][CPIO]
BHT-430-C	C2-1-CUGU	[LM6-SH3-4][CX2-4][CPIO]
BHT-430-D	C2-1-CUGU	[VF2-WH1-4][OS1-N][CPIO]
BHT-430-E	C2-1-CUGU	[VN1-MU3-4][RX2-15][CPIO]
BHT-430-F	R3-1-CUGU	[LM6-SH3-4][CX2-4][CPIO]
BHT-430-G	RD1.5-1-CUGU	[LM4-G2-4][CX2-4][CPIO]
BHT-430-H	RD1.5-1-CUGU	[LM6-SH3-4][CX2-4][CPIO]
BHT-430-I	RD1.5-1-CUGU	[VN1-MU3-4][RX2-15][CPIO]
BHT-440-A	[Q]C2-1-CUGU	[LM6-SH3-4][CX2-4][CPIO]
BHT-440-B	C2-1-CUGU	[LM6-SH3-4][CX2-4][CPIO]
BHT-440-C	PF-1XL-CUGU	[VF2-WH1-4][P1-FA][CPIO]
BHT-440-D	R2-1-CUGU	[LM6-SH3-4][CX2-4][CPIO]
BHT-440-E	R2-1-CUGU	[VN1-MU3-4][RX2-8][CPIO]
BHT-450-A	None	[FWY]
BHT-450-B	[Q]C2-1-CUGU	[LM6-SH3-4][CX2-4][CPIO]
BHT-450-C	C2-1-CUGU	[LM3-G2-3][CX5-8][CPIO]
BHT-450-D	C2-1-CUGU	[LM3-G2-4][CX5-8][CPIO]
BHT-450-E	PF-1XL-CUGU	[FWY]
BHT-450-F	R2-1-CUGU	[LM3-G2-4][CX5-8][CPIO]
BHT-450-G	R2-1-CUGU	[VN1-MU3-4][RX2-15][CPIO]
BHT-460-A	None	[FWY]
BHT-460-B	C1-1-CUGU	[LM3-G2-4][CX5-8][CPIO]
BHT-460-C	C2-1-CUGU	[LM3-G2-4][CX5-8][CPIO]
BHT-460-D	PF-1XL-CUGU	[FWY]
BHT-460-E	R1-1-CUGU	[H3-MU3-4][RG2-1L][CPIO]
BHT-460-F	R1-1-CUGU	[LM3-G2-4][CX5-8][CPIO]
BHT-490-A	[Q]C2-1-CUGU	[H3-MU3-3][RX2-2L][CPIO]
BHT-490-B	[Q]C2-1-CUGU	[LM3-G2-3][CX5-8][CPIO]
BHT-490-C	C1-1-CUGU	[LM3-G2-3][CX5-8][CPIO]
BHT-490-D	C2-1-CUGU	[LM3-G2-3][CX5-8][CPIO]

Subarea	Existing Zone	Proposed Zone
BHT-490-E	R2-1-CUGU	[H3-MU3-3][RX2-2L][CPIO]
BHT-490-F	RD1.5-1-CUGU	[H3-MU3-3][RX2-2L][CPIO]
BHT-500-A	[Q]C1-1-CUGU	[VN1-MU3-3][RX2-8][CPIO]
BHT-500-B	[Q]C1-1-CUGU	[VN1-MU3-4][RX2-8][CPIO]
BHT-500-C	C1-1-CUGU	[LM3-CC1-4][CX5-8][CPIO]
BHT-500-D	C1-1-CUGU	[LM4-G2-4][CX2-4][CPIO]
BHT-500-E	C2-1-CUGU	[LM3-CC1-4][CX5-8][CPIO]
BHT-500-F	C2-1-CUGU	[LM3-SH3-3][CX5-8][CPIO]
BHT-500-G	C2-1-CUGU	[LM3-SH3-4][CX5-8][CPIO]
BHT-500-H	R2-1-CUGU	[VN1-MU3-3][RX2-15][CPIO]
BHT-500-I	R2-1-CUGU	[VN1-MU3-4][RX2-15][CPIO]
BHT-500-J	R3-1-CUGU	[LM3-CC1-4][CX5-8][CPIO]
BHT-500-K	R3-1-CUGU	[LM4-G2-3][CX2-4][CPIO]
BHT-500-L	R3-1-CUGU	[LM4-G2-4][CX2-4][CPIO]
BHT-500-M	R3-1-CUGU	[VN1-MU3-3][RX2-8][CPIO]
BHT-500-N	R3-1-CUGU	[VN1-MU3-4][RX2-8][CPIO]
BHT-500-O	R4-1-CUGU	[VN1-MU3-4][RX2-8][CPIO]
BHT-500-P	RD1.5-1-CUGU	[VN1-MU3-3][RX2-15][CPIO]
BHT-500-Q	RD1.5-1-CUGU	[VN1-MU3-4][RX2-15][CPIO]
BHT-510-A	[Q]C2-1-CUGU	[LM4-G2-4][CX2-4][CPIO]
BHT-510-B	[Q]R4-1-CUGU	[LM4-G2-4][CX2-4][CPIO]
BHT-510-C	[Q]R4-1-CUGU	[LM6-SH3-4][CX2-4][CPIO]
BHT-510-D	C2-1-CUGU	[LM3-CC1-4][CX5-8][CPIO]
BHT-510-E	C2-1-CUGU	[LM3-SH3-3][CX5-8][CPIO]
BHT-510-F	C2-1-CUGU	[LM3-SH3-4][CX5-8][CPIO]
BHT-510-G	C2-1-CUGU	[LM4-G2-3][CX2-4][CPIO]
BHT-510-H	C2-1-CUGU	[LM6-SH3-4][CX2-4][CPIO]
BHT-510-I	R2-1-CUGU	[LM4-G2-4][CX2-4][CPIO]
BHT-510-J	R2-1-CUGU	[VN1-MU3-3][RX2-15][CPIO]
BHT-510-K	R2-1-CUGU	[VN1-MU3-4][RX2-15][CPIO]

Subarea	Existing Zone	Proposed Zone
BHT-510-L	R3-1-CUGU	[LN1-MU3-4][RX2-6][CPIO]
BHT-510-M	R3-1-CUGU	[VF2-WH1-4][OS1-N][CPIO]
BHT-510-N	R4-1-CUGU	[LM6-SH3-4][CX2-4][CPIO]
BHT-510-O	R4-1-CUGU	[LN1-MU3-4][RX2-6][CPIO]
BHT-510-P	RD1.5-1-CUGU	[LN1-MU3-4][RX2-6][CPIO]
BHT-520-A	A1-1XL-CUGU	[VF2-WH1-4][OS1-N][CPIO]
BHT-520-B	A1-1XL-CUGU	[VF2-WH1-4][P1-FA][CPIO]
BHT-530-A	[Q]C2-1-CUGU	[LM4-G2-3][CX2-4][CPIO]
BHT-530-B	C1-1-CUGU	[LM4-G2-3][CX2-4][CPIO]
BHT-530-C	C1.5-1-CUGU	[LM4-G2-3][CX2-4][CPIO]
BHT-530-D	OS-1XL-CUGU	[VF2-WH1-3][OS1-N][CPIO]
BHT-530-E	PF-1XL-CUGU	[FWY]
BHT-530-F	PF-1XL-CUGU	[VF2-WH1-3][P1-FA][CPIO]
BHT-530-G	R2-1-CUGU	[LM4-G2-3][CX2-4][CPIO]
BHT-530-H	R2-1-CUGU	[VN1-MU3-3][RX2-15][CPIO]
BHT-530-I	RD1.5-1-CUGU	[LM4-G2-3][CX2-4][CPIO]
BHT-540-A	(T)(Q)C2-1-CUGU	[LM4-G2-3][CX2-4][CPIO]
BHT-540-B	C1-1-CUGU	[LM4-G2-3][CX2-4][CPIO]
BHT-540-C	PF-1XL-CUGU	[FWY]
BHT-540-D	R2-1-CUGU	[VN1-MU3-3][RX2-15][CPIO]
BHT-550-A	[Q]C2-1-CUGU	[LM4-G2-4][CX5-8][CPIO]
BHT-550-B	C2-1-CUGU	[LM4-SH3-4][CX2-4][CPIO]
BHT-550-C	C2-1-CUGU	[LM4-WH1-4][P2-FA][CPIO]
BHT-550-D	C2-1-CUGU	[LM6-SH3-4][CX2-4][CPIO]
BHT-550-E	PF-1XL-CUGU	[VF2-WH1-4][P1-FA][CPIO]
BHT-550-F	R4-1-CUGU	[LM4-WH1-4][P2-FA][CPIO]
BHT-550-G	R4-1-CUGU	[LN1-MU3-4][RX2-6][CPIO]
BHT-550-H	RD1.5-1-CUGU	[LM6-SH3-4][CX2-4][CPIO]
BHT-550-I	RD1.5-1-CUGU	[LN1-MU3-4][RX2-6][CPIO]
BHT-550-J	RD2-1-CUGU	[LN1-MU3-4][RX2-6][CPIO]

Subarea	Existing Zone	Proposed Zone
BHT-550-K	RD2-1-CUGU	[VF2-WH1-4][P1-FA][CPIO]
BHT-560-A	[Q]C2-1-CUGU	[LM3-G2-3][CX3-8][CPIO]
BHT-560-B	[Q]C2-1-CUGU	[LM4-G2-3][CX2-4][CPIO]
BHT-560-C	C1.5-1-CUGU	[LM4-G2-3][CX2-4][CPIO]
BHT-560-D	C2-1-CUGU	[LM4-G2-3][CX3-8][CPIO]
BHT-560-E	PF-1XL-CUGU	[FWY]
BHT-560-F	PF-1XL-CUGU	[VF2-WH1-3][P1-FA][CPIO]
BHT-560-G	R3-1-CUGU	[LM4-G2-3][CX3-8][CPIO]
BHT-560-H	RD1.5-1-CUGU	[LM3-G2-3][CX3-8][CPIO]
BHT-560-I	RD1.5-1-CUGU	[VN1-MU3-3][RX2-15][CPIO]
BHT-560-J	RD1.5-1-CUGU	[VN1-MU3-4][RX2-15][CPIO]
BHT-570-A	M3-1-CUGU	[VF2-WH1-3][I2-N][CPIO]
BHT-580-A	C2-1-CUGU	[LM4-G2-3][CX2-4][CPIO]
BHT-580-B	C2-1-CUGU	[LM6-G2-3][CX2-4][CPIO]
BHT-580-C	C2-1-CUGU	[VF2-WH1-3][P1-FA][CPIO]
BHT-580-D	M1-1-CUGU	[VM2-G2-3][IX5-FA][CPIO]
BHT-580-E	M2-1-CUGU	[VF2-WH1-3][I3-N][CPIO]
BHT-580-F	M3-1-CUGU	[VF2-WH1-3][I2-N][CPIO]
BHT-580-G	M3-1-CUGU	[VF2-WH1-3][I3-N][CPIO]
BHT-580-H	OS-1XL-CUGU	[VF2-WH1-3][OS1-N][CPIO]
BHT-580-I	PF-1XL-CUGU	[LM4-WH1-3][P2-FA][CPIO]
BHT-580-J	RD1.5-1-CUGU	[VN1-MU3-3][RX2-15][CPIO]
BHT-590-A	[Q]C2-1-CUGU	[LM4-G2-3][CX3-4][CPIO]
BHT-590-B	C2-1-CUGU	[LM6-G2-3][CX2-4][CPIO]
BHT-590-C	C2-1-RIO-CUGU	[LM6-G2-3][CX2-4][CPIO]
BHT-590-D	C2-2D-RIO-CUGU	[LM6-G2-3][CX2-4][CPIO]
BHT-590-E	M2-1-CUGU	[LM6-G2-3][CX2-4][CPIO]
BHT-590-F	M2-1-RIO-CUGU	[LM6-G2-3][CX2-4][CPIO]
BHT-590-G	M3-1-RIO-CUGU	[VM2-GW1-3][IX5-FA][CPIO-TCN]
BHT-590-H	M3-1-RIO-CUGU	[VM2-GW1-3][IX5-FA][CPIO]

Subarea	Existing Zone	Proposed Zone
BHT-590-I	MR2-1-CUGU	[LM4-G2-3][CX3-4][CPIO]
BHT-590-J	PF-1XL-CUGU	[FWY]
BHT-600-A	C1-1-CUGU	[LM4-G2-3][CX2-4][CPIO]
BHT-600-B	C1.5-1-CUGU	[LM4-G2-3][CX3-4][CPIO]
BHT-600-C	C2-1-CUGU	[LM4-G2-3][CX3-4][CPIO]
BHT-600-D	C2-1-CUGU	[VN1-MU3-3][RX2-15][CPIO]
BHT-600-E	PF-1XL-CUGU	[FWY]
BHT-600-F	PF-1XL-CUGU	[VF2-WH1-3][P1-FA][CPIO]
BHT-600-G	R2-1-CUGU	[H3-MU3-3][RX2-2L][CPIO]
BHT-600-H	R2-1-CUGU	[VN1-MU3-3][RX2-15][CPIO]
BHT-600-I	R3-1-CUGU	[LM4-G2-3][CX3-4][CPIO]
BHT-600-J	RD1.5-1-CUGU	[VN1-MU3-3][RX2-15][CPIO]
BHT-610-A	None	[FWY]
BHT-610-B	[T][Q]MR1-1VL-CUGU	[VM1-WH1-3][IX5-FA][CPIO]
BHT-610-C	C2-1-CUGU	[VM1-WH1-3][IX5-FA][CPIO]
BHT-610-D	PF-1XL-CUGU	[FWY]
BHT-620-A	[Q]C2-1-CUGU	[LM4-G2-3][CX2-4][CPIO]
BHT-620-B	C1-1-CUGU	[LM4-G2-3][CX2-4][CPIO]
BHT-620-C	C1.5-1-CUGU	[LM4-G2-3][CX2-4][CPIO]
BHT-620-D	C2-1-CUGU	[LM3-G2-3][CX3-8][CPIO]
BHT-620-E	C2-1-CUGU	[LM4-G2-3][CX2-4][CPIO]
BHT-620-F	PF-1XL-CUGU	[FWY]
BHT-620-G	R2-1-CUGU	[VN1-MU3-3][RX2-15][CPIO]
BHT-620-H	RD1.5-1-CUGU	[VN1-MU3-3][RX2-15][CPIO]
BHT-630-A	None	[FWY]
BHT-630-B	[Q]C2-1-CUGU	[H3-MU3-3][RX2-2L][CPIO]
BHT-630-C	[Q]C2-1-CUGU	[LM3-G2-3][CX5-8][CPIO]
BHT-630-D	PF-1XL-CUGU	[FWY]
BHT-630-E	R2-1-CUGU	[H3-MU3-3][RX2-2L][CPIO]
BHT-630-F	R4-1-CUGU	[LM3-G2-3][CX5-8][CPIO]

Subarea	Existing Zone	Proposed Zone
BHT-630-G	RD1.5-1-CUGU	[H3-MU3-3][RX2-2L][CPIO]
BHT-640-A	C1-1-CUGU	[LM3-G2-3][CX5-8][CPIO]
BHT-640-B	C2-1-CUGU	[LM3-G2-3][CX5-8][CPIO]
BHT-640-C	PF-1XL-CUGU	[FWY]
BHT-640-D	R2-1-CUGU	[H3-MU3-3][RX2-2L][CPIO]
BHT-640-E	R4-1-CUGU	[LM3-G2-3][CX5-8][CPIO]
BHT-640-F	RD1.5-1-CUGU	[H3-MU3-3][RX2-2L][CPIO]
BHT-650-A	C2-1-CUGU	[LM6-G2-3][CX2-4][CPIO]
BHT-650-B	PF-1XL-CUGU	[VF2-WH1-3][P1-FA][CPIO]
BHT-650-C	RD1.5-1-CUGU	[VN1-MU3-3][RX2-15][CPIO]
BHT-660-A	[Q]C1-1-CUGU	[LM4-G2-3][CX2-4][CPIO]
BHT-660-B	[Q]C2-1-CUGU	[LM4-G2-3][CX2-4][CPIO]
BHT-660-C	C1-1-CUGU	[LM4-G2-3][CX2-4][CPIO]
BHT-660-D	C1.5-1-CUGU	[LM4-G2-3][CX2-4][CPIO]
BHT-660-E	C2-1-CUGU	[LM4-G2-3][CX2-4][CPIO]
BHT-660-F	PF-1XL-CUGU	[VF2-WH1-3][P1-FA][CPIO]
BHT-660-G	R2-1-CUGU	[H3-MU3-3][RX2-2L][CPIO]
BHT-660-H	R2-1-CUGU	[VN1-MU3-3][RX2-15][CPIO]
BHT-660-I	RD1.5-1-CUGU	[VN1-MU3-3][RX2-15][CPIO]
BHT-670-A	[Q]C2-1-CUGU	[LM4-G2-3][CX2-4][CPIO]
BHT-670-B	C1-1-CUGU	[LM4-G2-3][CX2-4][CPIO]
BHT-670-C	C1-1-CUGU	[LM4-G2-4][CX2-4][CPIO]
BHT-670-D	C2-1-CUGU	[LM3-G2-3][CX5-8][CPIO]
BHT-670-E	C2-1-CUGU	[LM6-SH3-4][CX2-4][CPIO]
BHT-670-F	PF-1XL-CUGU	[VF2-WH1-4][P1-FA][CPIO]
BHT-670-G	R2-1-CUGU	[H3-MU3-3][RX2-2L][CPIO]
BHT-670-H	R2-1-CUGU	[LM3-G2-4][CX2-8][CPIO]
BHT-670-I	R2-1-CUGU	[VN1-MU3-3][RX2-15][CPIO]
BHT-670-J	R2-1-CUGU	[VN1-MU3-4][RX2-15][CPIO]
BHT-670-K	RD1.5-1-CUGU	[LN1-MU3-3][RX1-6][CPIO]

Subarea	Existing Zone	Proposed Zone
BHT-670-L	RD1.5-1-CUGU	[LN1-MU3-4][RX1-6][CPIO]
BHT-670-M	RD1.5-1-CUGU	[VN1-MU3-3][RX2-15][CPIO]
BHT-670-N	RD1.5-1-CUGU	[VN1-MU3-4][RX2-15][CPIO]
BHT-680-A	[Q]C2-1-CUGU	[LM4-G2-3][CX2-4][CPIO]
BHT-680-B	[Q]C2-1-CUGU	[LM6-SH3-4][CX2-4][CPIO]
BHT-680-C	C1-1-CUGU	[LM4-G2-4][CX2-4][CPIO]
BHT-680-D	C2-1-CUGU	[LM4-G2-3][CX2-4][CPIO]
BHT-680-E	C2-1-CUGU	[LM4-G2-4][CX2-4][CPIO]
BHT-680-F	C2-1-CUGU	[LM4-SH3-4][CX5-4][CPIO]
BHT-680-G	C2-1-CUGU	[LM6-SH3-4][CX2-4][CPIO]
BHT-680-H	OS-1XL-CUGU	[VF2-WH1-3][OS1-N][CPIO]
BHT-680-I	OS-1XL-CUGU	[VF2-WH1-4][OS1-N][CPIO]
BHT-680-J	PF-1XL-CUGU	[VF2-WH1-3][P1-FA][CPIO]
BHT-680-K	PF-1XL-CUGU	[VF2-WH1-4][P1-FA][CPIO]
BHT-680-L	QC4-1-CUGU	[LM4-G2-4][CX2-4][CPIO]
BHT-680-M	R2-1-CUGU	[LM4-G2-4][CX2-4][CPIO]
BHT-680-N	R2-1-CUGU	[LM6-SH3-4][CX2-4][CPIO]
BHT-680-O	R2-1-CUGU	[LN1-MU3-4][RX2-6][CPIO]
BHT-680-P	R2-1-CUGU	[VN1-MU3-3][RX2-15][CPIO]
BHT-680-Q	R2-1-CUGU	[VN1-MU3-4][RX2-15][CPIO]
BHT-680-R	RD1.5-1-CUGU	[LM6-SH3-4][CX2-4][CPIO]
BHT-680-S	RD1.5-1-CUGU	[LN1-MU3-4][RX2-6][CPIO]
BHT-680-T	RD1.5-1-CUGU	[VN1-MU3-4][RX2-15][CPIO]
BHT-690-A	None	[FWY]
BHT-690-B	[Q]C1-1-CUGU	[LM4-G2-3][CX2-4][CPIO]
BHT-690-C	[Q]C2-1-CUGU	[LM4-G2-3][CX2-4][CPIO]
BHT-690-D	[Q]R4-1-CUGU	[LM4-G2-3][CX2-4][CPIO]
BHT-690-E	[Q]R4-1-CUGU	[LM6-SH3-4][CX2-4][CPIO]
BHT-690-F	[Q]R4-1-CUGU	[LN1-MU3-4][RX1-6][CPIO]
BHT-690-G	[Q]R4-1-CUGU	[VN1-MU3-3][RX2-15][CPIO]

Subarea	Existing Zone	Proposed Zone
BHT-690-H	[Q]R4-1-CUGU	[VN1-MU3-4][RX2-15][CPIO]
BHT-690-I	[Q]R5-1-CUGU	[VN1-MU3-3][RX2-15][CPIO]
BHT-690-J	C1-1-CUGU	[LM4-G2-3][CX2-4][CPIO]
BHT-690-K	C1.5-1-CUGU	[LM4-G2-3][CX2-4][CPIO]
BHT-690-L	C2-1-CUGU	[LM4-G2-4][CX5-8][CPIO]
BHT-690-M	C2-1-CUGU	[LM6-SH3-4][CX2-4][CPIO]
BHT-690-N	OS-1XL-CUGU	[VF2-WH1-3][OS1-N][CPIO]
BHT-690-O	OS-1XL-CUGU	[VF2-WH1-4][OS1-N][CPIO]
BHT-690-P	P-1-CUGU	[LM6-SH3-4][CX2-4][CPIO]
BHT-690-Q	PF-1XL-CUGU	[FWY]
BHT-690-R	RD1.5-1-CUGU	[LM4-G2-4][CX5-8][CPIO]
BHT-690-S	RD1.5-1-CUGU	[LN1-MU3-3][RX1-6][CPIO]
BHT-690-T	RD1.5-1-CUGU	[LN1-MU3-4][RX1-6][CPIO]
BHT-690-U	RD1.5-1-CUGU	[VN1-CR1-3][RG2-15][CPIO]
BHT-690-V	RD1.5-1-CUGU	[VN1-CR1-4][RG2-15][CPIO]
BHT-690-W	RD1.5-1-CUGU	[VN1-MU3-3][RX2-15][CPIO]
BHT-690-X	RD1.5-1-CUGU	[VN1-MU3-4][RX2-15][CPIO]
BHT-700-A	[Q]C2-2-RIO-CUGU	[VM1-G2-3][IX5-FA][CPIO]
BHT-700-B	[Q]R4-1-RIO-CUGU	[VN1-MU3-3][RG2-8][CPIO]
BHT-700-C	[Q]R4-1-RIO-CUGU	[VN1-MU3-4][RG2-8][CPIO]
BHT-700-D	C2-1-RIO-CUGU	[LM3-G2-4][CX5-8][CPIO]
BHT-700-E	PF-1XL-CUGU	[FWY]
BHT-700-F	PF-1XL-CUGU	[VN1-CR1-3][RG2-15][CPIO]
BHT-700-G	PF-1XL-CUGU	[VN1-CR1-4][RG2-15][CPIO]
BHT-700-H	R2-1-RIO-CUGU	[VN1-CR1-3][RG2-15][CPIO]
BHT-700-I	R2-1-RIO-CUGU	[VN1-CR1-4][RG2-15][CPIO]
BHT-700-J	R3-1-RIO-CUGU	[LM4-G2-3][CX2-4][CPIO]
BHT-700-K	R3-1-RIO-CUGU	[VN1-MU3-3][RX2-15][CPIO]
BHT-710-A	C1.5-1-CUGU	[LM4-G2-3][CX2-4][CPIO]
BHT-710-B	C2-1-CUGU	[LM3-G2-3][CX5-8][CPIO]

Subarea	Existing Zone	Proposed Zone
BHT-710-C	C2-1-CUGU	[LM4-G2-3][CX5-8][CPIO]
BHT-710-D	PF-1XL-CUGU	[FWY]
BHT-710-E	R2-1-CUGU	[VN1-MU3-3][RX2-15][CPIO]
BHT-710-F	RD1.5-1-CUGU	[LM3-G2-3][CX5-8][CPIO]
BHT-720-A	C1-1-CUGU	[LM3-G2-3][CX5-8][CPIO]
BHT-720-B	C1-1-CUGU	[VF2-WH1-3][P1-FA][CPIO]
BHT-720-C	C2-1-CUGU	[LM3-G2-3][CX5-8][CPIO]
BHT-720-D	PF-1XL-CUGU	[FWY]
BHT-720-E	R2-1-CUGU	[H3-MU3-3][RX2-2L][CPIO]
BHT-730-A	[Q]C2-1-CUGU	[LM3-G2-3][CX5-8][CPIO]
BHT-730-B	M1-1-CUGU	[LM3-G2-3][CX2-8][CPIO]
BHT-730-C	M1-1-CUGU	[LM4-G2-3][CX2-4][CPIO]
BHT-730-D	R2-1-CUGU	[H3-MU3-3][RX2-2L][CPIO]
BHT-740-A	[Q]C2-1-CUGU	[LM3-G2-3][CX5-8][CPIO]
BHT-740-B	M2-1-CUGU	[VF2-WH1-3][I3-N][CPIO]
BHT-740-C	M2-1-CUGU	[VM2-G2-3][IX5-FA][CPIO]
BHT-740-D	M3-1-CUGU	[VF2-WH1-3][I3-N][CPIO]
BHT-740-E	M3-1-CUGU	[VM2-G2-3][IX5-FA][CPIO]
BHT-740-F	RD1.5-1-CUGU	[H3-MU3-3][RX2-2L][CPIO]
BHT-740-G	RD1.5-1-CUGU	[VN1-MU3-3][RX2-15][CPIO]
BHT-750-A	C1.5-1-CUGU	[LM4-G2-3][CX3-4][CPIO]
BHT-750-B	OS-1XL-CUGU	[VF2-WH1-3][OS1-N][CPIO]
BHT-750-C	PF-1XL-CUGU	[FWY]
BHT-750-D	PF-1XL-CUGU	[H3-MU3-3][RX2-2L][CPIO]
BHT-750-E	PF-1XL-CUGU	[VF2-WH1-3][P1-FA][CPIO]
BHT-750-F	R2-1-CUGU	[H3-MU3-3][RX2-2L][CPIO]
BHT-750-G	RD1.5-1-CUGU	[LM3-G2-3][CX5-8][CPIO]
BHT-760-A	M2-1-CUGU	[VF2-WH1-3][I3-N][CPIO]
BHT-760-B	M2-1-CUGU	[VM2-G2-3][IX5-FA][CPIO]
BHT-760-C	M3-1-CUGU	[VF2-WH1-3][I2-N][CPIO]

Subarea	Existing Zone	Proposed Zone
BHT-760-D	PF-1-CUGU	[VF2-WH1-3][P1-FA][CPIO]
BHT-770-A	[Q]C2-1-CUGU	[H3-MU3-4][RX2-2L][CPIO]
BHT-770-B	[Q]C2-1-CUGU	[LM3-G2-3][CX5-8][CPIO]
BHT-770-C	[Q]C2-1-CUGU	[LM3-G2-4][CX5-8][CPIO]
BHT-770-D	C2-1-CUGU	[LM3-G2-3][CX5-8][CPIO]
BHT-770-E	R2-1-CUGU	[H3-MU3-3][RX2-2L][CPIO]
BHT-770-F	R2-1-CUGU	[H3-MU3-4][RX2-2L][CPIO]
BHT-780-A	[Q]C2-1-CUGU	[H3-MU3-4][RX2-2L][CPIO]
BHT-780-B	[Q]C2-1-CUGU	[LM3-G2-3][CX5-8][CPIO]
BHT-780-C	[Q]C2-1-CUGU	[LM3-G2-4][CX5-8][CPIO]
BHT-780-D	C2-1-CUGU	[H3-MU3-3][RX2-2L][CPIO]
BHT-780-E	C2-1-CUGU	[LM3-G2-3][CX5-8][CPIO]
BHT-780-F	C2-1-CUGU	[LM3-G2-4][CX5-8][CPIO]
BHT-780-G	R2-1-CUGU	[H3-MU3-3][RX2-2L][CPIO]
BHT-780-H	R2-1-CUGU	[H3-MU3-4][RX2-2L][CPIO]
BHT-780-I	RD1.5-1-CUGU	[H3-MU3-3][RX2-2L][CPIO]
BHT-780-J	RD1.5-1-CUGU	[H3-MU3-4][RX2-2L][CPIO]
BHT-780-K	RD1.5-1-CUGU	[VN1-MU3-4][RX2-15][CPIO]
BHT-800-A	[Q]M2-1-RIO	[VF2-WH1-3][I2-N][CPIO]
BHT-800-B	[Q]M3-1-RIO	[VF2-WH1-3][I2-N][CPIO]
BHT-800-C	M1-2D-RIO	[VF2-WH1-3][I2-N][CPIO]
BHT-800-D	PF-1XL-CUGU	[FWY]
BHT-800-E	PF-1XL	[FWY]
BHT-810-A	C1-1-CUGU	[LM4-G2-4][CX2-4][CPIO]
BHT-810-B	C2-1-CUGU	[LM3-CC1-4][CX5-8][CPIO]
BHT-810-C	C2-1-CUGU	[LM3-G2-4][CX5-8][CPIO]
BHT-810-D	C2-1-CUGU	[LM4-G2-4][CX3-4][CPIO]
BHT-810-E	C2-1-CUGU	[LM4-G2-4][CX5-8][CPIO]
BHT-810-F	C2-2-CUGU	[H3-MU3-4][RX2-2L][CPIO]
BHT-810-G	OS-1XL-CUGU	[VF2-WH1-4][OS1-N][CPIO]

Subarea	Existing Zone	Proposed Zone
BHT-810-H	P-1-CUGU	[LM3-CC1-4][CX5-8][CPIO]
BHT-810-I	PF-1XL-CUGU	[FWY]
BHT-810-J	PF-1XL-CUGU	[VF2-WH1-4][P1-FA][CPIO]
BHT-810-K	R2-1-CUGU	[H3-MU3-4][RX2-2L][CPIO]
BHT-810-L	R2-1-CUGU	[VN1-MU3-4][RX2-15][CPIO]
BHT-810-M	R3-1-CUGU	[H3-MU3-4][RX2-2L][CPIO]
BHT-810-N	R3-1-CUGU	[LM4-G2-3][CX2-4][CPIO]
BHT-810-O	R3-1-CUGU	[LM4-G2-4][CX2-4][CPIO]
BHT-810-P	R3-1-CUGU	[LM4-G2-4][CX3-4][CPIO]
BHT-810-Q	R3-1-CUGU	[VN1-MU3-3][RX2-15][CPIO]
BHT-810-R	R3-1-CUGU	[VN1-MU3-4][RX2-15][CPIO]
BHT-810-S	R3-2-CUGU	[H3-MU3-4][RX2-2L][CPIO]
BHT-810-T	R3-2-CUGU	[LM4-G2-4][CX3-4][CPIO]
BHT-810-U	R4-1-CUGU	[LM3-CC1-4][CX5-8][CPIO]
BHT-810-V	R4P-1-CUGU	[LM4-WH1-4][P2-FA][CPIO]
BHT-810-W	RD1.5-1-CUGU	[VN1-MU3-4][RX2-15][CPIO]
BHT-820-A	C2-1-CUGU	[LM4-G2-4][CX3-4][CPIO]
BHT-820-B	C2-1-CUGU	[LM4-WH1-4][P2-FA][CPIO]
BHT-820-C	C2-1-CUGU	[LM6-G2-4][CX2-4][CPIO]
BHT-820-D	PF-1-CUGU	[LM4-WH1-4][P2-FA][CPIO]
BHT-820-E	PF-1XL-CUGU	[FWY]
BHT-820-F	PF-1XL-CUGU	[LM4-WH1-4][P2-FA][CPIO]
BHT-820-G	PF-1XL-CUGU	[VF2-WH1-3][P1-FA][CPIO]
BHT-820-H	PF-1XL-CUGU	[VF2-WH1-4][P1-FA][CPIO]
BHT-820-I	PF-1XL	[FWY]
BHT-820-J	PF-1XL	[VF2-WH1-4][P1-FA][CPIO]
BHT-820-K	R3-1-CUGU	[LM4-G2-4][CX3-4][CPIO]
BHT-820-L	R3-1-CUGU	[VN1-MU3-4][RX2-15][CPIO]
BHT-820-M	R3-1-CUGU	[VN1-MU3-4][RX2-8][CPIO]
BHT-830-A	[Q]M2-1-RIO-CUGU	[LM4-WH1-4][P2-FA][CPIO-TCN]

Subarea	Existing Zone	Proposed Zone
BHT-830-B	[Q]M2-1-RIO-CUGU	[VF2-WH1-3][I3-N][CPIO]
BHT-830-C	[Q]M2-1-RIO-CUGU	[VF2-WH1-4][I3-N][CPIO]
BHT-830-D	[Q]M2-1-RIO-CUGU	[VF2-WH1-4][P1-FA][CPIO]
BHT-830-E	C2-1-CUGU	[LM4-G2-4][CX2-4][CPIO]
BHT-830-F	C4-1-CUGU	[LM5-G2-4][CX3-4][CPIO]
BHT-830-G	M1-2D-RIO-CUGU	[LM4-WH1-3][P2-FA][CPIO-TCN]
BHT-830-H	M1-2D-RIO-CUGU	[LM4-WH1-4][P2-FA][CPIO-TCN]
BHT-830-I	M1-2D-RIO-CUGU	[LM4-WH1-4][P2-FA][CPIO]
BHT-830-J	M1-2D-RIO-CUGU	[VF2-WH1-3][I3-N][CPIO]
BHT-830-K	M1-2D-RIO-CUGU	[VF2-WH1-3][P1-FA][CPIO]
BHT-830-L	PF-1XL-CUGU-TCN	[LM4-WH1-4][P2-FA][CPIO-TCN]
BHT-830-M	PF-1XL-CUGU	[FWY]
BHT-830-N	PF-1XL-CUGU	[LM4-WH1-4][P2-FA][CPIO]
BHT-830-O	PF-1XL-CUGU	[VF2-WH1-3][P1-FA][CPIO]
BHT-830-P	PF-1XL-CUGU	[VF2-WH1-4][P1-FA][CPIO-TCN]
BHT-830-Q	PF-1XL-CUGU	[VF2-WH1-4][P1-FA][CPIO]
BHT-830-R	PF-1XL-CUGU	[VN1-MU3-4][RX2-8][CPIO]
BHT-830-S	R1-1-CUGU	[H3-MU3-4][RX2-2L][CPIO]
BHT-830-T	R3-1-CUGU	[H3-MU3-4][RX2-2L][CPIO]
BHT-830-U	R3-1-CUGU	[LM4-G2-4][CX2-4][CPIO]
BHT-830-V	R3-1-CUGU	[VN1-MU3-4][RX2-8][CPIO]
BHT-850-A	C2-1-RIO-CUGU	[LM3-G2-4][CX5-8][CPIO]
BHT-850-B	C2-1-RIO-CUGU	[LM4-G2-4][CX2-4][CPIO]
BHT-850-C	C2-1-RIO-CUGU	[LM4-G2-4][CX3-4][CPIO]
BHT-850-D	C2-1-RIO-CUGU	[LM5-G2-4][CX3-4][CPIO]
BHT-850-E	C2-1-RIO-CUGU	[VN1-CR1-4][RG2-15][CPIO]
BHT-850-F	OS-1XL-RIO-CUGU	[VF2-WH1-4][OS1-N][CPIO]
BHT-850-G	PF-1XL-CUGU	[FWY]
BHT-850-H	PF-1XL-RIO-CUGU	[VF2-WH1-4][P1-FA][CPIO]
BHT-850-I	R2-1-RIO-CUGU	[H3-CR1-3][RG2-2L][CPIO]

Subarea	Existing Zone	Proposed Zone
BHT-850-J	R2-1-RIO-CUGU	[H3-CR1-4][RG2-2L][CPIO]
BHT-850-K	R2-1-RIO-CUGU	[VN1-CR1-3][RG2-15][CPIO]
BHT-850-L	R3-1-RIO-CUGU	[VN1-CR1-3][RG2-15][CPIO]
BHT-850-M	R3-1-RIO-CUGU	[VN1-CR1-4][RG2-15][CPIO]
BHT-850-N	RD1.5-1-RIO-CUGU	[H3-CR1-3][RG2-2L][CPIO]
BHT-850-O	RD1.5-1-RIO-CUGU	[H3-CR1-4][RG2-2L][CPIO]
BHT-850-P	RD1.5-1-RIO-CUGU	[VN1-CR1-4][RG2-15][CPIO]
BHT-860-A	[Q]R5-1-RIO-CUGU	[LM5-G2-4][CX3-4][CPIO]
BHT-860-B	C2-1-RIO-CUGU	[LM5-G2-4][CX3-4][CPIO]
BHT-860-C	C2-1-RIO-CUGU	[LM6-SH3-4][CX2-4][CPIO]
BHT-860-D	RD1.5-1-RIO-CUGU	[LM6-SH3-4][CX2-4][CPIO]
BHT-870-A	[Q]C2-1-RIO-CUGU	[LM3-G2-4][CX5-8][CPIO]
BHT-870-B	[Q]R5-1-RIO-CUGU	[LM3-G2-4][CX5-8][CPIO]
BHT-870-C	C2-1-RIO-CUGU	[LM3-G2-4][CX5-8][CPIO]
BHT-870-D	RD1.5-1-RIO-CUGU	[LM3-G2-4][CX5-8][CPIO]
BHT-870-E	RD1.5-1-RIO-CUGU	[VN1-CR1-4][RG2-15][CPIO]
BHT-900-A	[Q]C1-1-CUGU	[VN1-MU3-3][RX2-8][CPIO]
BHT-900-B	C2-1-CUGU	[LM3-G2-3][CX5-8][CPIO]
BHT-900-C	C2-1-CUGU	[LM4-G2-3][CX3-4][CPIO]
BHT-900-D	R2-1-CUGU	[VN1-MU3-3][RX2-15][CPIO]
BHT-900-E	R3-1-CUGU	[LM4-G2-3][CX2-4][CPIO]
BHT-900-F	R3-1-CUGU	[VN1-MU3-3][RX2-8][CPIO]
BHT-900-G	RD1.5-1-CUGU	[VN1-MU3-3][RX2-15][CPIO]


Sec. 3. As deemed necessary by the Director, the Department of City Planning may prepare technical corrections to this ordinance in order to correct citations and typographical errors that do not result in substantive changes to the policies adopted by the City Council in the approval of this ordinance, in consultation with the City Attorney.

- a. Such technical corrections may include:
 - i. Corrections to typographical errors and citations.
 - ii. Stylistic and formatting consistency edits.
 - iii. Corrections to ensure consistency between provisions.
 - iv. Corrections to clarify the implementation of a provision.
 - v. Corrections to illustrations or graphics to align with the text of the ordinance.
 - vi. Corrections to map errors.
- b. The Department of City Planning shall bring those corrections to the City Council for final approval by Ordinance.
- c. This section shall be effective for one year from the effective date of this Ordinance.

Sec. 4. Severability. If any provision of this ordinance is found to be unconstitutional or otherwise invalid by any court of competent jurisdiction, that invalidity shall not affect the remaining provisions of this ordinance, which can be implemented without the invalid provisions and, to this end, the provisions of this ordinance are declared to be severable. The City Council hereby declares that it would have adopted each and every provision and portion thereof not declared invalid or unconstitutional, without regard to whether any portion of the ordinance would be subsequently declared invalid or unconstitutional.

Sec. 5. The City Clerk shall certify to the passage of this ordinance and have it published in accordance with Council policy, either in a daily newspaper circulated in the City of Los Angeles or by posting for ten days in three public places in the City of Los Angeles: one copy on the bulletin board located at the Main Street entrance to Los Angeles City Hall; one copy on the bulletin board located at the Main Street entrance to the Los Angeles City Hall East; and one copy on the bulletin board located at the Temple Street entrance to the Los Angeles County Hall of Records.

Pursuant to Charter Section 559, I **disapprove** this ordinance on behalf of the City Planning Commission and recommend that it be adopted.



VINCENT P. BERTONI, AICP
Director of Planning

Date 5/28/2026

Council File No. _____

The Clerk of the City of Los Angeles hereby certifies that the foregoing ordinance was passed by the Council of the City of Los Angeles.

CITY CLERK

Ordinance Passed _____

MAYOR

Approved _____