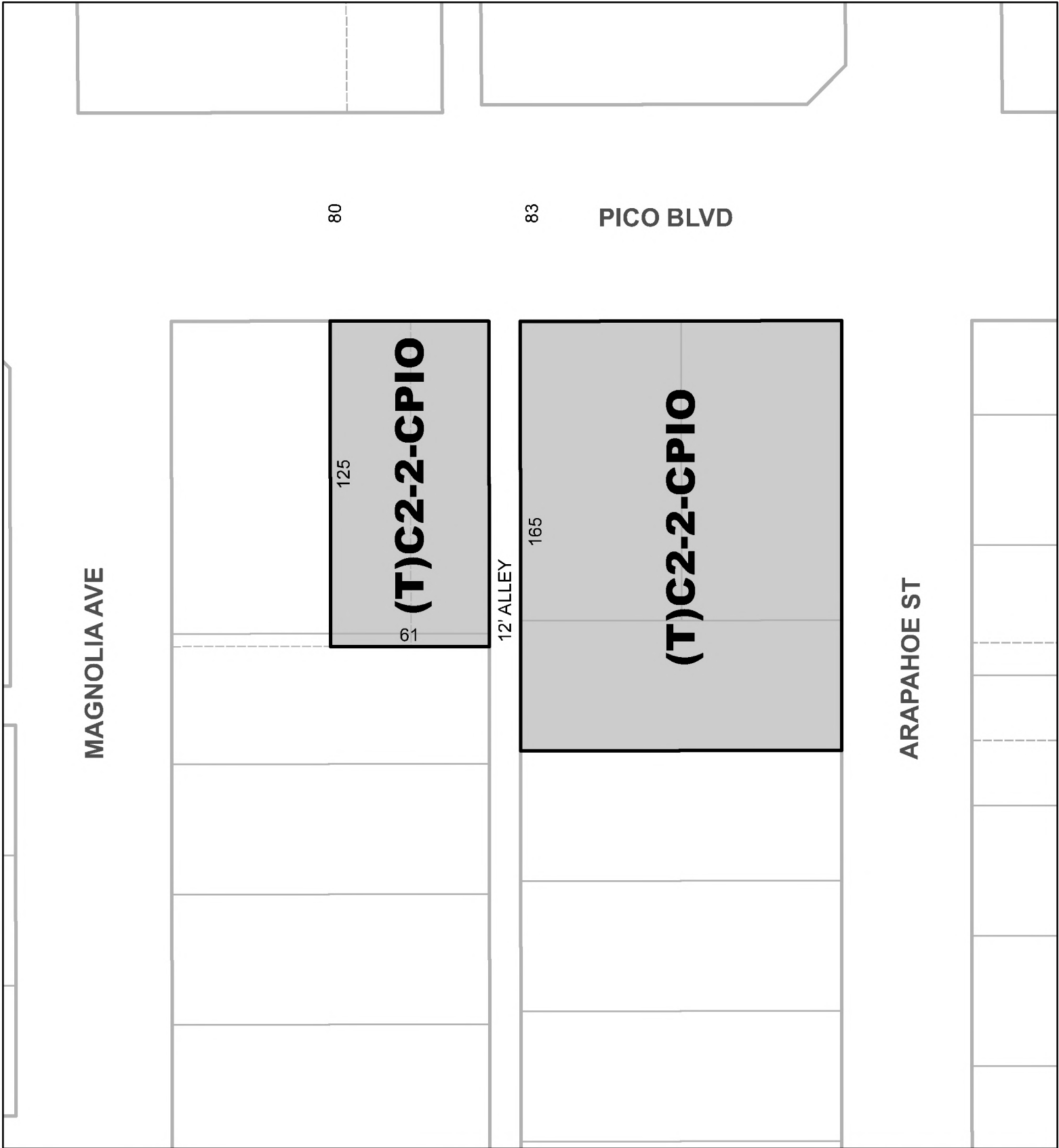


ORDINANCE NO. _____

An ordinance amending Section 12.04 of the Los Angeles Municipal Code by amending the zoning map.

THE PEOPLE OF THE CITY OF LOS ANGELES DO ORDAIN AS FOLLOWS:

Section 1. Section 12.04 of the Los Angeles Municipal Code is hereby amended by changing the zone and zone boundaries shown upon a portion of the zone map attached thereto and made a part of Article 2, Chapter 1 of the Los Angeles Municipal Code, so that such portion of the zoning map shall be as follows:



80

83

PICO BLVD

MAGNOLIA AVE

ARAPAHOE ST

125

(T)C2-2-CPIO

61

12' ALLEY

165

(T)C2-2-CPIO



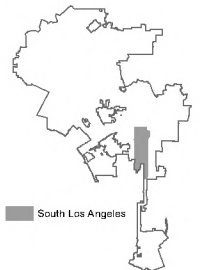
0 50 100
Feet

CPC-2018-3544-GPA-VZC-HD-CU-SPR

AAI/cf

040225

City of Los Angeles



CONDITIONS FOR EFFECTUATING (T) TENTATIVE CLASSIFICATION REMOVAL

Pursuant to Section 12.32 G of the Municipal Code, the (T) Tentative Classification shall be removed by the recordation of a final parcel or tract map or by posting of guarantees through the B-permit process of the City Engineer to secure the following without expense to the City of Los Angeles, with copies of any approval or guarantees provided to the Department of City Planning for attachment to the subject planning case file.

1. Dedications and Improvements. Prior to the issuance of any building permits, public improvements and dedications for streets and other rights-of-way adjoining the subject property shall be guaranteed to the satisfaction of the Bureau of Engineering, Department of Transportation, Fire Department (and other responsible City, regional, and Federal government agencies as may be necessary).

A. Responsibilities/Guarantees:

- 1) As part of early consultation, plan review, and/or project permit review, the applicant/developer shall contact the responsible agencies to ensure that any necessary dedications and improvements are specifically acknowledged by the applicant/developer.
- 2) Prior to the issuance of sign-offs for final site plan approval and/or project permits by the Department of City Planning, the applicant/developer shall provide written verification to the Department of City Planning from the responsible agency acknowledging the agency's consultation with the applicant/developer. The required dedications and improvements may necessitate redesign of the project. Any changes to the project design required by a public agency shall be documented in writing and submitted for review by the Department of City Planning.

B. Dedication Required:

- 1) Pico Boulevard (Avenue II) – A 3-foot wide strip of land along the property frontage and a 20-foot radius property line return or 15-foot by 15-foot cut corner to complete a 43-foot half right-of-way in accordance with Avenue II Street standards of Mobility Plan 2035.
- 2) Arapahoe Street (Local Street) – A 5-foot wide strip of land along the property frontage to complete at 30-foot wide half right-of-way in accordance with Local Street standards.
- 3) Alley (Westerly of Arapahoe Street) – A 4-foot wide strip of land along both property frontages to complete a 20-foot wide right-of-way in accordance with Alley standards.

C. Improvement Required:

- 1) Pico Boulevard – Construct new 15-foot concrete sidewalk, integral concrete curb and 2-foot gutter along the property frontage and close all unused driveways. Construct a new curb ramp at the intersection with Arapahoe Street and upgrade all open driveways to comply with ADA requirements.

- 2) Arapahoe Street – Construct new 12-foot concrete sidewalk, integral concrete curb and 2-foot gutter along the property frontage and close all unused driveways. Upgrade all open driveways to comply with ADA requirements.
- 3) Alley – Construct a 20-foot wide alley, a 2-foot longitudinal concrete gutter along the centerline of the alley and new alley intersection with Pico Boulevard per City standards.

Install tree wells with root barriers and plant street trees satisfactory to the City Engineer and the Urban Forestry Division of the Bureau of Street Services. The applicant should contact the Urban Forestry Division for further information at (213) 847-3077.

Notes: Street lighting may be required satisfactory to the Bureau of Street Lighting (213) 847-1551.

Department of Transportation may have additional requirements for dedication and improvements.

Refer to the Department of Water and Power regarding power pole (213) 367-2715.

Refer to the Fire Department regarding fire hydrants (213) 482-6543.

- D. Roof drainage and surface run-off from the property shall be collected and treated at the site and drained to the streets through drain pipes constructed under the sidewalk or through curb drains connected to the catch basins.
- E. Sewer lines exist in Arapahoe Street and Pico Boulevard. Extension of the 6-inch house connection laterals to the new property may be required. Facilities Charges and Bonded Sewer Fees are to be paid prior to obtaining a building permit.
- F. An investigation by the Sewer Counter may be necessary to determine the capacity of the existing public sewers to accommodate the proposed development. Submit a request to the Central District Office of the Bureau of Engineering (213) 482-7030.
- G. Submit shoring and lateral support plans to the Bureau of Engineering Excavation Counter for review and approval prior to excavating adjacent to the public right-of-way (213) 482-7274.
- H. Submit parking area and driveway plan to the Central District Office of the Bureau of Engineering and the Department of Transportation for review and approval.

2. Department of Transportation.

- A. A minimum of 20-foot reservoir space be provided between any security gate(s) and the property line when driveway is serving less than 100 parking spaces. Reservoir space will increase to 40-feet and 60-feet when driveway is serving more than 100 and 300 parking spaces respectively or as shall be determined to the satisfaction of the Department of Transportation.


- B. Parking stalls shall be designed so that a vehicle is not required to back into or out of any public street or sidewalk (not applicable when driveways serve not more than two dwelling units and where the driveway access is to a street other than a major or secondary highway), LAMC 12.21 A.
 - C. Driveway(s) and vehicular access for residential component of any development should be limited to the street with lowest classification or as shall be determined to the satisfaction of the Department of Transportation.
 - D. Driveway(s) should be located as far from the intersection as possible. At a minimum, driveways on Arterial Streets should not be placed within 150 feet (or to the extent feasible) from the prolongation of the curb line of the intersecting street. Driveways on Collector or Local Streets should not be placed within 75 feet from the prolongation of the curb line of the intersecting street (or to the extent feasible) or as shall be determined to the satisfaction of the Department of Transportation.
 - E. Driveway(s) or depressed curbs that are abandoned and no longer in use, shall be removed and replaced with full curb-height.
 - F. A parking area and driveway plan be submitted to the Citywide Planning Coordination Section of the Department of Transportation for approval prior to submittal of building permit plans for plan check by the Department of Building and Safety. Transportation approvals are conducted at 201 N. Figueroa Street Room 550. For an appointment, contact LADOT's One Stop email at: ladot.onestop@lacity.org.
 - G. That a fee in the amount of \$205 be paid for the Department of Transportation as required per Ordinance No. 180542 and LAMC Section 19.15 prior to recordation of the final map. Note: the applicant may be required to comply with any other applicable fees per this new ordinance.
3. Fire Department. Prior to issuance of a building permit, a plot plan shall be submitted to the Fire Department for approval.

Notice: If conditions dictate, connections to the public sewer system may be postponed until adequate capacity is available.

Notice: Certificates of Occupancy for the subject property will not be issued by the City until the construction of all the public improvements (streets, sewers, storm drains, etc.) as required herein, are completed to the satisfaction of the City Engineer.

Sec. 2. The City Clerk shall certify to the passage of this ordinance and have it published in accordance with Council policy, either in a daily newspaper circulated in the City of Los Angeles or by positing for ten days in three public places in the City of Los Angeles: one copy on the bulletin board located at the Main Street entrance to the Los Angeles City Hall; one copy on the bulletin board located at the Main Street entrance to the Los Angeles City Hall East; and one copy on the bulletin board located at the Temple Street entrance to the Los Angeles County Hall of Records.

Pursuant to Section 558 of the City Charter, the City Planning Commission on **March 13, 2025** recommends this ordinance **BE ADOPTED** by the City Council.

By  _____
Cecilia Lamas
Commission Executive Assistant II

File No. _____

CITY CLERK

MAYOR

Ordinance Passed _____

Approved _____